

**Water District 37****2020 Adopted Budget****RECEIVED****FEB 28 2020**DEPT OF WATER RESOURCES  
SOUTHERN REGION

Payroll 2020	\$	189,288.94
Social Security (ER Share)	\$	14,480.60
St. Ret--PERSI (ER Share)	\$	21,496.65
Workmans Comp	\$	6,306.58
Idaho Tax Comm (SUTA)	\$	2,092.42
Liability Insurance (ICRMP)	\$	-
Medical Insurance-Full Time	\$	17,591.48
Employee Reim. For Expenses	\$	1,200.00
Above Magic Auto Expense	\$	10,423.30
Silver Cr & Upr L.W. Auto Exp.	\$	9,594.76
Below Magic & Lwr Little Wood Auto Expense	\$	7,308.00
Extra Labor / Auto Expense	\$	500.00
WMIS/ GPS Auto Expense	\$	1,800.00
Office Rent	\$	5,700.00
Office Expense	\$	6,000.00
Office Utilities	\$	5,200.00
Annual Audit	\$	1,400.00
Field Expenses	\$	7,000.00
Auto Expense	\$	3,500.00
USGS Co-Op Fund Ketchum Gage	\$	4,701.00
IDWR Co-Op Fund Willow Creek Gage	\$	2,570.00
Big Wood Canal Co.	\$	-
North Side Canal Co.	\$	-
District Canal Co.	\$	-
Base Line Canal Co.	\$	150.00
PivoTrac - WD 37 Measuring Station Service		6,550.00
PivoTrac - Little Wood Measuring Station Service		1,995.00
Water Measurement (By BWCC)	\$	500.00
Contracted Water Measurement	\$	6,750.00
Idaho Power / Cloud Seeding	\$	150,000.00
Id. Water Users (Member Dues)	\$	500.00
Equipment Reserve (to Savings)	\$	2,000.00

**Insured by State of Id**

Previous Year 2019	\$469,015.25	\$	486,598.74
<b>% of Increase over 2019</b>	<b>3.61%</b>		
Proposed Total 2019	\$		486,598.74


FEB 28 2020

DEPT OF WATER RESOURCES  
SOUTHERN REGION

**WATER DISTRICT 37**  
**PROPOSED RESOLUTIONS 2020**

1. BE IT RESOLVED that hereafter the annual meeting of Water District 37 shall be held on the second Monday of January of each year.
2. BE IT RESOLVED that for the year 2020, a charge of \$80.00 shall be assessed to each individual who owns a water right, whose share of the total budget is less than the above specified amount.
3. BE IT RESOLVED that the amounts payable by each ditch, Canal Company, or other water user, as shown by the approved budget, shall become due and payable by April 1st and said amount, if not paid, shall bear a penalty of 10% and interest from that date until paid, at the rate of 1% per month or at the discretion of the treasurer, that if a customer's account(s) has not been paid in full by April 1 of the year assessed, the delinquent account(s) will instead be referred to a credit reporting agency after April 30 of that year. At which time, the customer will not again be contacted by Water District 37 but instead will deal solely with the collection agency where a contingent rate and applicable fees will be applied to the unpaid assessment(s). This will warrant that all claims by the collector will be valid, legally enforceable and comply with all applicable laws.
4. BE IT RESOLVED that in accordance with Idaho Code 42-618 that no ditch, Canal Company, or other water user shall have the right to demand and receive water, and the Watermaster shall not deliver to such person or persons, until the amount due and payable from such users, as fixed by the budget, has been paid.
5. BE IT RESOLVED that the Watermaster of the district shall be in service for the full year, commencing on February 1st of each year and continue until the following January 31st, or until a successor has been duly qualified and elected.
6. BE IT RESOLVED that the Deputy Watermaster(s) of Water District 37, may remain in service for 12 months from the date of hire. The Watermaster may hire additional assistants as authorized in Idaho Code 42-609 in an emergency.
7. BE IT RESOLVED that in accordance with Idaho Code 42-605A, all non-consumptive Hydro Power water users shall be charged at a rate of 2.0% of the total amount of water delivered through their system.
8. BE IT RESOLVED that assessments, shall be based upon the total amount of annual water delivery, regardless of use or timing, as fixed by the approved budget. Hydro power will be assessed based on the total amount of water delivered through their system as referenced in Resolution #7.
9. BE IT RESOLVED that Kevin Lakey shall be elected Watermaster of District 37 for the ensuing year beginning February 1, 2020 and ending January 31, 2021, and that he shall be authorized to hire a full-time staff.
10. BE IT RESOLVED that Cyndi McCowan shall be elected Secretary-Treasurer, for District 37 for the ensuing year, beginning February 1, 2020 and ending January 31, 2021.
11. BE IT RESOLVED that the elected Treasurer of Water District 37 shall only disburse funds from water district accounts upon a voucher approved by the Watermaster. All district checks can be signed either by the Treasurer or Watermaster, but must be co-signed by individual(s) approved by the Advisory Board.

12. BE IT RESOLVED that the 2020 assessments shall be calculated over a five-year average, according to Idaho Code 42-612, paragraph 3 which reads as follows: The budget shall show the aggregate amount to be collected from all the water users in the district, and the amount to be paid by each ditch, canal company, irrigation district or other water user. For the purpose of computing the respective amounts to be paid by each water user, the water delivered to the various ditches, canal companies, irrigation districts or other users during the past season or seasons, not exceeding five (5) seasons, shall be used as a basis.

 12A. BE IT RESOLVED if a groundwater irrigation diversion does not have flow data for its delivery, the assessment will be estimated using the full water right and charged for 100 days of use and that rate will be used to calculate the five-year average. Additionally, all other groundwater diversions that do not have flow data will be charged based on type of water use using the full use portion over its full season of use (i.e. commercial snowmaking for 168 days, domestic and municipal for 365 days, etc.). These rates will be used to calculate the five-year average.

13. BE IT RESOLVED the Watermaster shall require lockable and controllable measuring devices to monitor the flows of water both from and back to the main source from which water has been diverted. He shall have the authority to investigate, enforce and act accordingly with the Code of the State of Idaho.

13A. BE IT RESOLVED that in order to ensure accurate data collection, but also control costs, groundwater diversions using meters will be recorded three times per year. Diversions that have been allowed power consumption coefficient and time clock variances will be measured and calibrated every three years and power usage will be calculated annually.

## **Proposed Resolution for 2020**

### **RESOLUTION 14**

14. BE IT RESOLVED that in accordance with Idaho Code §42-605(13), the water users of Water District 37 authorize the Watermaster to coordinate a contribution of funds toward Idaho Power Company's costs incurred for cloud seeding operations and maintenance in the Wood River Basin for fiscal year 2020. The water users of Water District 37 authorize an amount not to exceed \$150,000 for the operations and maintenance costs in the Wood River Basin for the 2019-2020 cloud seeding season that runs from November 1, 2019 to April 30, 2020 and will be paid in the summer of 2020.

12. BE IT RESOLVED that the 2020 assessments shall be calculated over a five-year average, according to Idaho Code 42-612, paragraph 3 which reads as follows: The budget shall show the aggregate amount to be collected from all the water users in the district, and the amount to be paid by each ditch, canal company, irrigation district or other water user. For the purpose of computing the respective amounts to be paid by each water user, the water delivered to the various ditches, canal companies, irrigation districts or other users during the past season or seasons, not exceeding five (5) seasons, shall be used as a basis.

12A. BE IT RESOLVED if a groundwater irrigation diversion does not have flow data for its delivery, the assessment will be estimated using the full water right and charged for 100 days of use and that rate will be used to calculate the five-year average. Additionally, all other groundwater diversions that do not have flow data will be charged based on type of water use using the full use portion over its full season of use (i.e. commercial snowmaking for 168 days, domestic and municipal for 365 days, etc.). These rates will be used to calculate the five-year average.

13. BE IT RESOLVED the Watermaster shall require lockable and controllable measuring devices to monitor the flows of water both from and back to the main source from which water has been diverted. He shall have the authority to investigate, enforce and act accordingly with the Code of the State of Idaho.

13A. BE IT RESOLVED that in order to ensure accurate data collection, but also control costs, groundwater diversions using meters will be recorded three times per year. Diversions that have been allowed power consumption coefficient and time clock variances will be measured and calibrated every three years and power usage will be calculated annually.

## **Proposed Resolution for 2020**

### **RESOLUTION 14**

14. BE IT RESOLVED that in accordance with Idaho Code §42-605(13), the water users of Water District 37 authorize the Watermaster to coordinate a contribution of funds toward Idaho Power Company's costs incurred for cloud seeding operations and maintenance in the Wood River Basin for fiscal year 2020. The water users of Water District 37 authorize an amount not to exceed \$150,000 for the operations and maintenance costs in the Wood River Basin for the 2019-2020 cloud seeding season that runs from November 1, 2019 to April 30, 2020 and will be paid in the summer of 2020.

**AGENDA FOR ANNUAL MEETING**  
**Water District 37**  
**Monday, January 13, 2020**  
**1:30 p.m.**  
**Lincoln County Community Center, Nance Hall, Shoshone Idaho**

\*\* ALL ITEMS LISTED ON THIS AGENDA ARE POTENTIAL ACTION ITEMS AND VOTES MAY BE TAKEN ON ANY ITEM LISTED \*\*

1. Call to Order and Introduction
2. Recognition of Service – Rob Struthers
3. Soil Health Discussion
4. Selection of Chairman *PAT MEMOR*
5. Selection of Secretary *SAMMY BEALY*
6. Approval of Minutes from the 2019 Annual Meeting
7. Resolution #14 Discussion
8. Adoption of 2020 Resolutions
9. Adoption of 2020 Budget
10. Current Advisory Board Members

**2019 Advisory Board for Water District 37** ✓

---

- |  |                  |
|--|------------------|
| (2) Big Wood River Representatives:                    |                  |
| 1– Above Magic   | Sharon Lee       |
| 1– Below Magic   | Howard Morris    |
| (1) Little Wood River/Silver Creek                     | Nick Purdy       |
| (1) Hydropower   | Bill Arkoosh     |
| (2) Canal Companies/Irrigation Districts               |                  |
| 1-2019 Rep – American Falls Res. Dist #2               | Rod Hubsmith     |
| 1-2019 Rep – North Side Canal Company                  | Mike Elliott     |
| (1) Groundwater Municipals                             | Pat McMahon      |
| (1) Groundwater Small Users (Less / 40 Acres)          | Dave Bell        |
| (1) Groundwater Large Agricultural (Larger / 40 Acres) | Justin Stevenson |
- 
11. District News and Updates
  12. Adjourn

Discussion of Amendments to the agenda, if needed, as provided by Idaho Code 67-2343 (4)

\*Any person needing special accommodations to participate in the above noticed meeting should contact the  
Water District office at 208-886-2451, 1 day prior to the meeting.  
The office is located at 107 West 1st, Shoshone, Idaho.\*



**Water District 37 ANNUAL MEETING MINUTES**  
**Monday, January 13, 2020 1:30 p.m.**  
**Lincoln County Community Center, Nance Hall, Shoshone Idaho**

(Copies of Meeting Agenda, 2019 Annual Meeting Minutes, Proposed Resolutions 2020, Proposed Budget 2020, on table near sign-in)

**ITEM #1 CALL TO ORDER AND INTRODUCTION**

Watermaster Kevin Lakey called the meeting to order at 1:32 pm.

**ITEM #2 RECOGNITION OF SERVICE -ROB STRUTHERS**

Watermaster Lakey presented a plaque of recognition for Rob Struthers (not present) 26 years of service.

**ITEM #3 SOIL HEALTH DISCUSSION**

Watermaster Lakey gave an overview of the importance of soil health, and introduced NRCS soil conservationist Daniel Romano, for the soil health presentation and discussion. D. Romano passed out a soil health hand-out to the members and discussed the five principals of soil health including: soil armor, minimizing disturbance, plant diversity, microorganisms, and livestock integration. D. Romano gave an overview of NRCS technical and financial assistance programs including CSP (Conservation Stewardship Program) and EQIP (Environmental Quality Incentives Program).

**Announcements:**

Keep a Living Root Soil Health Workshop Burley Feb. 6<sup>th</sup>, 2020 with soil health pioneer Gabe Brown, and soil ecologist Dr. Christine Jones (also see Christine Jones on YouTube). TNC (The Nature Conservancy) is initiating financial partnerships. TNC in Idaho contact: Mark Davidson)

**ITEM #4 SELECTION OF A CHAIRMAN ACTION ITEM**

Fred Brossy nominated Pat McMahon as chairman of the Annual Meeting. Vote. Motion passed unopposed.

**ITEM #5 SELECTION OF A SECRETARY ACTION ITEM**

Sharon Lee nominated Sunny Healey as Secretary of the Annual Meeting. Motion seconded by Fred Brossy. Call for discussion. Vote. Motion passed unopposed.

**ITEM #6 APPROVAL OF MINUTES FROM THE 2019 ANNUAL MEETING ACTION ITEM**

Chairman McMahon allowed time for review of the Meeting Minutes from 2019. Nick Purdy made a motion to approve the 2019 Annual Meeting Minutes. Fred Brossy seconded the motion. Call for vote. Vote. Motion passed unopposed.

**ITEM #7 RESOLUTION #14 DISCUSSION ACTION ITEM**

Watermaster Lakey read Resolution #14 aloud and gave a background of the proposal, noting that IDWR recommended D37 have a resolution. Lakey called for questions and comments. N. Purdy commented that he supports cloud seeding, Silver Creek Alliance is contributing, and he encouraged other entities including cities of Sun Valley, Ketchum, Hailey, and Bellevue to contribute. Larry Schoen asked if we will be voting on all resolutions at one time or will #14 be separate? Chairman McMahon asked how L. Schoen would prefer to vote. L. Schoen commented he would prefer a separate vote. Chairman McMahon asked for additional questions and commented that this is a commitment D37 members made last year. Fred Brossy asked if there was anyone from Idaho Power in attendance today. Watermaster Lakey answered no, they have another meeting. F. Brossy commented that they did not fly the full season last year because of the major snow. F. Brossy asked if they needed a full budget, when they stopped flying in February (*paraphrased: do they need a full budget if they don't fly the whole season?*) Watermaster Lakey explained the process and associated costs. Carl Pendleton explained that it is a fixed cost paid upfront and the only variable cost is the number of flares that are shot. C. Pendleton explained the cost per flight, the high cost of propane for ground units and cost of chemical, and that the plane is a fixed contract. Lakey commented that he has asked the State what would happen if they didn't pay the full amount (\$150,000). Pete Van Der Meulen explained they would probably shut the program down. Lakey explained the process of sharing the flight cost with other basins. L. Schoen said he still had concerns over the conversation he had with the USGS at the previous annual meeting and that he felt his questions were legitimate. L. Schoen expressed his opposition to atmospheric manipulation.

Chairman McMahon asked for any further discussion. No further discussion. Nick Purdy made a motion to approve Resolution #14. Rod Hubsmith seconded the motion. Vote. Resolution 14 passed with one opposition. 1 nay - Larry Schoen.

#### ITEM #8 ADOPTION OF 2020 RESOLUTIONS ACTION ITEM

Watermaster Lakey read through the resolutions and gave an overview of each resolution. Lakey noted Ryan Fuchs is monitoring some surface diversions every other day during the winter months, groundwater use is recorded 3 times during the irrigation season. Chairman McMahon called for questions. Larry Schoen made a motion to adopt the 2020 resolutions 1-13a. Motion seconded by Dave Cropper. Call for further discussion. Vote. Motion passed unopposed.

#### ITEM #9 ADOPTION OF 2020 BUDGET ACTION ITEM

Chairman McMahon called for discussion of the 2020 budget. L. Schoen commented he whole-heartedly supports the work of the District 37 staff but that he will have to vote against the budget because of the major cost of the cloud seeding. F. Brossy asked for an explanation of the WMIS/GPS position. Lakey described WMIS, how it works, the process of electronic monitoring, and how it relates to the black book hard copy process (which is provided to the IDWR). He noted that the State would also like to see surface water diversions included the WMIS reporting system. D37 is updating electronic records for this process. C. Pendleton asked if it goes beyond GPS. Lakey described the process and noted wells are checked 3 times per season. WMIS records show the beginning and end of season readings, so there is a yearly Acre Foot total but no instantaneous flow data. Fred Brossy made a motion to adopt the 2020 Budget. Motion seconded by Sharon Lee. Call for further discussion. Vote. Motion passed with one opposition. 1 nay - Larry Schoen.

#### ITEM #10 CURRENT ADVISORY BOARD MEMBERS ACTION ITEM

Watermaster Lakey explained the yearly election of the Advisory Board and introduced each member and described the area they represent. Carl Pendleton made a motion to approve the election of the currently serving members of the Advisory Board. Motion seconded by Fred Brossy. Call for discussion. Vote. All in favor. Motion passed unopposed.

#### 2020 Advisory Board for Water District 37

##### (2) Big Wood River Representatives:

1- Above Magic

Sharon Lee

1- Below Magic

Howard Morris

##### (1) Little Wood River/Silver Creek

Nick Purdy

##### (1) Hydropower

Bill Arkoosh

##### (2) Canal Companies/Irrigation Districts

1-2020 Rep - American Falls Res. Dist #2

Rod Hubsmith

1-2020 Rep - North Side Canal Company

Mike Elliott

##### (1) Groundwater Municipals

Pat McMahon

##### (1) Groundwater Small Users (Less / 40 Acres)

Dave Bell

##### (1) Groundwater Large Agricultural (Larger / 40 Acres)

Justin Stevenson

#### ITEM #11 DISTRICT NEWS AND UPDATES

Watermaster Lakey gave an overview of the goals and history of the past 10 years including increase in ability to collect information, development of new technology, the existing surface water measurements, added groundwater measurements, and the addition of the water call which caused a major increase in the request for information from D37. Lakey described the process of data collection and the increase in efficiency of the District. He explained the need for more information and future budget needs for increased data and future station needs. Lakey described the predictive tools developed by Ryan Santo WRLT (Wood River Land Trust) that show how long we can predict delivery of decrees on the Big Wood River. Lakey gave an overview of the 2019 season and mentioned data experts Bill Hazen and Ron Abromovich, whose work may be helpful in the future. Dave Stevenson, Big Wood Canal Company manager commented on the Cloud and that Lakey has been doing a great job and very helpful with the process of moving information to the Cloud. P. McMahon concurred. L. Schoen noted that data collection is very important and asked if the District is cooperating with the USGS. Discussion followed concerning tools to predict streamflow using



groundwater levels, number of USGS wells being monitored, additional measurements and data needs, possible help from Bill Hazen, the need for a water science center, and data needs for model runs. Lakey then called for additional questions. Cooper Brossy commented that we need to think about how we can utilize the tool for predictive flows from snowpack. C. Brossy thanked K. Lakey for pointing out GPS location of wells. C. Brossy thanked K. Lakey for introducing members of the Advisory Board and commented he would like to see all District employees in attendance at the annual meeting. C. Brossy commented that Wednesday January 15<sup>th</sup> there will be a Wood River Collaborative meeting and Bill Hazen would be presenting. P. Corso-Harris asked for clarification on the activities and purpose of the Wood River Collaborative. C. Brossy explained he would like people to attend and shared the details of the meeting location and time: 3-4pm at the WRLT in Hailey.

**ITEM #12 ADJORN ACTION ITEM**


Carl Pendleton made a motion to adjourn. Seconded by Robin Lezamiz. Call for discussion. Motion passed unopposed. The meeting adjourned at 2:32 pm.

Respectfully,

  
Pat McMahon, Chairman

1/11/21

Sunny Healey, Minutes Secretary

  
Cyndi McCowan, Treasurer 1-11-2021



groundwater levels, number of USGS wells being monitored, additional measurements and data needs, possible help from Bill Hazen, the need for a water science center, and data needs for model runs. Lakey then called for additional questions. Cooper Brossy commented that we need to think about how we can utilize the tool for predictive flows from snowpack. C. Brossy thanked K. Lakey for pointing out GPS location of wells. C. Brossy thanked K. Lakey for introducing members of the Advisory Board and commented he would like to see all District employees in attendance at the annual meeting. C. Brossy commented that Wednesday January 15<sup>th</sup> there will be a Wood River Collaborative meeting and Bill Hazen would be presenting. P. Corso-Harris asked for clarification on the activities and purpose of the Wood River Collaborative. C. Brossy explained he would like people to attend and shared the details of the meeting location and time: 3-4pm at the WRLT in Hailey.

**ITEM #12 ADJORN ACTION ITEM**

Carl Pendleton made a motion to adjourn. Seconded by Robin Lezamiz. Call for discussion. Motion passed unopposed. The meeting adjourned at 2:32 pm.

Respectfully,

Pat McMahon, Chairman

Sunny Healey  
Sunny Healey, Minutes Secretary

Cyndi McCowan, Treasurer

FEB 28 2020

DEPT. OF WATER RESOURCES  
SOUTHERN REGION

**Water District 37 ANNUAL MEETING MINUTES**  
**Monday, January 13, 2020 1:30 p.m.**  
**Lincoln County Community Center, Nance Hall, Shoshone Idaho**

(Copies of Meeting Agenda, 2019 Annual Meeting Minutes, Proposed Resolutions 2020, Proposed Budget 2020, on table near sign-in)

**ITEM #1 CALL TO ORDER AND INTRODUCTION**

Watermaster Kevin Lakey called the meeting to order at 1:32 pm.

**ITEM #2 RECOGNITION OF SERVICE -ROB STRUTHERS**

Watermaster Lakey presented a plaque of recognition for Rob Struthers (not present) 26 years of service.

**ITEM #3 SOIL HEALTH DISCUSSION**

Watermaster Lakey gave an overview of the importance of soil health, and introduced NRCS soil conservationist Daniel Romano, for the soil health presentation and discussion. D. Romano passed out a soil health hand-out to the members and discussed the five principals of soil health including: soil armor, minimizing disturbance, plant diversity, microorganisms, and livestock integration. D. Romano gave an overview of NRCS technical and financial assistance programs including CSP (Conservation Stewardship Program) and EQIP (Environmental Quality Incentives Program).

**Announcements:**

Keep a Living Root Soil Health Workshop Burley Feb. 6<sup>th</sup>, 2020 with soil health pioneer Gabe Brown, and soil ecologist Dr. Christine Jones (also see Christine Jones on YouTube). TNC (The Nature Conservancy) is initiating financial partnerships. TNC in Idaho contact: Mark Davidson)

**ITEM #4 SELECTION OF A CHAIRMAN ACTION ITEM**

Fred Brossy nominated Pat McMahon as chairman of the Annual Meeting. Vote. Motion passed unopposed.

**ITEM #5 SELECTION OF A SECRETARY ACTION ITEM**

Sharon Lee nominated Sunny Healey as Secretary of the Annual Meeting. Motion seconded by Fred Brossy. Call for discussion. Vote. Motion passed unopposed.

**ITEM #6 APPROVAL OF MINUTES FROM THE 2019 ANNUAL MEETING ACTION ITEM**

Chairman McMahon allowed time for review of the Meeting Minutes from 2019. Nick Purdy made a motion to approve the 2019 Annual Meeting Minutes. Fred Brossy seconded the motion. Call for vote. Vote. Motion passed unopposed.

**ITEM #7 RESOLUTION #14 DISCUSSION ACTION ITEM**

Watermaster Lakey read Resolution #14 aloud and gave a background of the proposal, noting that IDWR recommended D37 have a resolution. Lakey called for questions and comments. N. Purdy commented that he supports cloud seeding, Silver Creek Alliance is contributing, and he encouraged other entities including cities of Sun Valley, Ketchum, Hailey, and Bellevue to contribute. Larry Schoen asked if we will be voting on all resolutions at one time or will #14 be separate? Chairman McMahon asked how L. Schoen would prefer to vote. L. Schoen commented he would prefer a separate vote. Chairman McMahon asked for additional questions and commented that this is a commitment D37 members made last year. Fred Brossy asked if there was anyone from Idaho Power in attendance today. Watermaster Lakey answered no, they have another meeting. F. Brossy commented that they did not fly the full season last year because of the major snow. F. Brossy asked if they needed a full budget, when they stopped flying in February (*paraphrased: do they need a full budget if they don't fly the whole season?*) Watermaster Lakey explained the process and associated costs. Carl Pendleton explained that it is a fixed cost paid upfront and the only variable cost is the number of flares that are shot. C. Pendleton explained the cost per flight, the high cost of propane for ground units and cost of chemical, and that the plane is a fixed contract. Lakey commented that he has asked the State what would happen if they didn't pay the full amount (\$150,000). Pete Van Der Meulen explained they would probably shut the program down. Lakey explained the process of sharing the flight cost with other basins. L. Schoen said he still had concerns over the conversation he had with the USGS at the previous annual meeting and that he felt his questions were legitimate. L. Schoen expressed his opposition to atmospheric manipulation.

Chairman McMahon asked for any further discussion. No further discussion. Nick Purdy made a motion to approve Resolution #14. Rod Hubsmith seconded the motion. Vote. Resolution 14 passed with one opposition. 1 nay - Larry Schoen.

#### ITEM #8 ADOPTION OF 2020 RESOLUTIONS ACTION ITEM

Watermaster Lakey read through the resolutions and gave an overview of each resolution. Lakey noted Ryan Fuchs is monitoring some surface diversions every other day during the winter months, groundwater use is recorded 3 times during the irrigation season. Chairman McMahon called for questions. Larry Schoen made a motion to adopt the 2020 resolutions 1-13a. Motion seconded by Dave Cropper. Call for further discussion. Vote. Motion passed unopposed.

#### ITEM #9 ADOPTION OF 2020 BUDGET ACTION ITEM

Chairman McMahon called for discussion of the 2020 budget. L. Schoen commented he whole-heartedly supports the work of the District 37 staff but that he will have to vote against the budget because of the major cost of the cloud seeding. F. Brossy asked for an explanation of the WMIS/GPS position. Lakey described WMIS, how it works, the process of electronic monitoring, and how it relates to the black book hard copy process (which is provided to the IDWR). He noted that the State would also like to see surface water diversions included in the WMIS reporting system. D37 is updating electronic records for this process. C. Pendleton asked if it goes beyond GPS. Lakey described the process and noted wells are checked 3 times per season. WMIS records show the beginning and end of season readings, so there is a yearly Acre Foot total but no instantaneous flow data. Fred Brossy made a motion to adopt the 2020 Budget. Motion seconded by Sharon Lee. Call for further discussion. Vote. Motion passed with one opposition. 1 nay - Larry Schoen.

#### ITEM #10 CURRENT ADVISORY BOARD MEMBERS ACTION ITEM

Watermaster Lakey explained the yearly election of the Advisory Board and introduced each member and described the area they represent. Carl Pendleton made a motion to approve the election of the currently serving members of the Advisory Board. Motion seconded by Fred Brossy. Call for discussion. Vote. All in favor. Motion passed unopposed.

#### 2020 Advisory Board for Water District 37

##### (2) Big Wood River Representatives:

1- Above Magic

Sharon Lee

1- Below Magic

Howard Morris

##### (1) Little Wood River/Silver Creek

Nick Purdy

##### (1) Hydropower

Bill Arkoosh

##### (2) Canal Companies/Irrigation Districts

1-2020 Rep – American Falls Res. Dist #2

Rod Hubsmith

1-2020 Rep – North Side Canal Company

Mike Elliott

##### (1) Groundwater Municipals

Pat McMahon

##### (1) Groundwater Small Users (Less / 40 Acres)

Dave Bell

##### (1) Groundwater Large Agricultural (Larger / 40 Acres)

Justin Stevenson

#### ITEM #11 DISTRICT NEWS AND UPDATES

Watermaster Lakey gave an overview of the goals and history of the past 10 years including increase in ability to collect information, development of new technology, the existing surface water measurements, added groundwater measurements, and the addition of the water call which caused a major increase in the request for information from D37. Lakey described the process of data collection and the increase in efficiency of the District. He explained the need for more information and future budget needs for increased data and future station needs. Lakey described the predictive tools developed by Ryan Santo WRLT (Wood River Land Trust) that show how long we can predict delivery of decrees on the Big Wood River. Lakey gave an overview of the 2019 season and mentioned data experts Bill Hazen and Ron Abromovich, whose work may be helpful in the future. Dave Stevenson, Big Wood Canal Company manager commented on the Cloud and that Lakey has been doing a great job and very helpful with the process of moving information to the Cloud. P. McMahon concurred. L. Schoen noted that data collection is very important and asked if the District is cooperating with the USGS. Discussion followed concerning tools to predict streamflow using

groundwater levels, number of USGS wells being monitored, additional measurements and data needs, possible help from Bill Hazen, the need for a water science center, and data needs for model runs. Lakey then called for additional questions. Cooper Brossy commented that we need to think about how we can utilize the tool for predictive flows from snowpack. C. Brossy thanked K. Lakey for pointing out GPS location of wells. C. Brossy thanked K. Lakey for introducing members of the Advisory Board and commented he would like to see all District employees in attendance at the annual meeting. C. Brossy commented that Wednesday January 15<sup>th</sup> there will be a Wood River Collaborative meeting and Bill Hazen would be presenting. P. Corso-Harris asked for clarification on the activities and purpose of the Wood River Collaborative. C. Brossy explained he would like people to attend and shared the details of the meeting location and time: 3-4pm at the WRLT in Hailey.

**ITEM #12 ADJORN ACTION ITEM**

Carl Pendleton made a motion to adjourn. Seconded by Robin Lezamiz. Call for discussion. Motion passed unopposed. The meeting adjourned at 2:32 pm.

Respectfully,

\_\_\_\_\_  
Pat McMahon, Chairman

\_\_\_\_\_  
Sunny Healey, Minutes Secretary

\_\_\_\_\_  
Cyndi McCowan, Treasurer



WATER DISTRICT 37  
BUDGET REPORT  
2020

RCD #	DIV #	NAME	2015 CFS	2016 CFS	2017 CFS	2018 CFS	2019 CFS	FIVE YEAR AVERAGE	ESTIMATED SHARE	MINIMUM	COST
10101	915	OWNERS ASSN	22.41	14.48	15.19	17.65	15.33	17.0094	23.1022	80.00	80.00
10102	ABCD6	BARNES, LLOYD/ABCD6	31.00	31.00	31.00	31.00	31.00	31.0000	42.1044	80.00	80.00
10103	1173	SLUDER, CODY & DEANIE	26.49	21.90	20.65	28.27	28.27	25.1160	34.1127	80.00	80.00
10104	1125	FLOOD, JOHN	110.76	92.42	77.61	76.64	183.59	108.2029	146.9618		130.56
10104	1126	FLOOD, JOHN	150.99	126.02	102.54	125.24	139.41	128.8388	174.9895		155.46
10104	1144	FLOOD, JOHN	39.06	31.49	17.14	24.76	24.05	27.2998	37.0787	80.00	80.00
10104	1145	FLOOD, JOHN	0.00	0.00	0.00	0.00	0.00	0.0000	0.0000	80.00	80.00
10105	1065	AMEND, MADELINE L	2.44	5.68	3.83	3.52	3.87	3.8689	5.2547	80.00	80.00
10106	774	ANDERSON, RICHARD B	0.00	0.00	0.00	0.00	0.00	0.0000	0.0000	80.00	80.00
		ANIMAL SHELTER OF WOOD									
10107	775	RIVER VALLEY	0.00	0.00	0.00	0.00	0.00	0.0000	0.0000	80.00	80.00
		APPLEGATE, ARAMBARRI, HALL,									
10108	1033	REBISCHKE	2.51	41.10	28.38	59.36	27.84	31.8387	43.2435	80.00	80.00
10109	699	AQUARIUS SAW LLC	1.58	3.46	3.69	3.79	3.86	3.2764	4.4501	80.00	80.00
10110	813	WOLFLEY, DEREK & JANET	3.80	0.00	0.00	0.00	0.00	0.7600	1.0322	80.00	80.00
10111	1099	ANN MARIE WARBERG	0.01	0.00	0.00	0.00	0.00	0.0020	0.0027	80.00	80.00
10112	1238	Aspen Grove HOA	5.57	5.06	6.36	5.55	3.69	5.2451	7.1239	80.00	80.00
10112	1239	Aspen Grove HOA	0.00	0.00	0.00	0.00	0.00	0.0000	0.0000	80.00	80.00
10113	845	ASPEN HOLLOW HOMEOWNERS	32.05	25.19	18.29	25.06	24.83	25.0841	34.0693	80.00	80.00
10114	754	ATKINSON, DON AND JUDY H	0.00	0.00	0.00	0.00	0.00	0.0000	0.0000	80.00	80.00
		BARNARD, FITHIAN(Aubrey									
10115	1123	Springs)	333.96	28.44	20.32	19.64	20.17	84.5061	114.7767		101.97
		BARNARD, FITHIAN(Aubrey									
10115	1681	Springs)	34.91	0.00	0.00	0.00	0.00	6.9820	9.4830	80.00	80.00
		B BAR B INC; BRECKENRIDGE,									
10116	828	KATHERINE (shop pivot well)	148.33	9.06	9.83	25.79	16.65	41.9330	56.9537	80.00	80.00
		B BAR B INC; BRECKENRIDGE,									
10116	829	KATHERINE (feedlot well)	27.54	20.96	18.53	12.94	16.72	19.3379	26.2649	80.00	80.00
		B BAR B INC; BRECKENRIDGE,									
10116	1078	KATHERINE (South Well)	211.79	83.60	34.79	88.32	56.33	94.9660	128.9833		114.59
10117	787	MEDINA OVERLAKE LLC	1.38	1.45	1.24	1.30	1.19	1.3126	1.7827	80.00	80.00
		BLAIR, EDWARD M./ 37-22941									
10118	2935	Gimlet Terrace	2.47	2.47	1.62	2.61	2.47	2.3270	3.1606	80.00	80.00
10119	806	BAIRD, RUSTY	6.44	5.66	5.62	4.72	2.94	5.0773	6.8960	80.00	80.00
10120	ABC1	BIRD DRIVE LLC (37-8406)	9.00	0.00	0.00	0.00	0.00	1.8000	2.4448	80.00	80.00
10121	1137	SHERBINE, WILLIAM L (BILL)	91.09	110.13	0.03	120.80	48.31	74.0708	100.6033		89.38
		BAKER, BALCOS, MCKAY &									
		VANDERHOEF, JOHNSON,									
		SEWELL, SCOVELL, J WILLIAMS									
10122	813	REVOCABLE TRUST, WRIGHT	37.77	0.00	0.00	0.00	0.00	7.5540	10.2599	80.00	80.00
10123	ABC4	HOLIDAY HIGHWAY HOA (37-7915)	7.00	7.00	7.00	7.00	7.00	7.0000	9.5074	80.00	80.00
10124	1191	BARRIE FAMILY PARTNERS	8.79	10.03	0.00	7.47	0.01	5.2589	7.1426	80.00	80.00
		BASELINE PUMP ASSN # 1;									
10125	1217	BASELINE CANAL CO	237.51	166.28	0.00	187.84	138.77	146.0813	198.4083		176.27
		BASELINE PUMP ASSN #2;									
10125	1218	BASELINE CANAL CO	519.36	389.63	82.47	376.54	221.33	317.8654	431.7265		383.55
10126	1033	BASHAW, GERALD B	33.40	41.10	28.38	59.36	27.84	38.0167	51.6345	80.00	80.00
10126	1097	BASHAW, GERALD B	27.74	214.89	42.98	287.03	237.21	161.9706	219.9892		195.44
10126	1317	BASHAW, GERALD B	421.32	364.20	321.81	266.91	255.98	326.0437	442.8342		393.42
10127	1081	BASHAW FAMILY TRUST	359.89	195.86	338.18	325.50	281.73	300.2311	407.7754		362.27
10127	1086	BASHAW FAMILY TRUST	0.00	0.00	0.00	0.00	0.00	0.0000	0.0000	80.00	80.00
10127	1202	BASHAW FAMILY TRUST	85.34	190.64	0.00	104.11	124.39	100.8966	137.0383		121.75
10127	1203	BASHAW FAMILY TRUST	190.27	224.94	205.47	201.45	182.77	200.9791	272.9709		242.51
		BASHAW FAMILY TRUST/1219									
4,787.19	10127	1219 volcano well	0.00	0.00	0.00	0.00	0.00	0.0000	0.0000	80.00	80.00

[illegible]

WATER DISTRICT 37  
BUDGET REPORT  
2020

RCD #	DIV #	NAME	2015 CFS	2016 CFS	2017 CFS	2018 CFS	2019 CFS	FIVE YEAR AVERAGE	ESTIMATED SHARE	MINIMUM	COST
		John F. Stevenson Jr. & Andrea Ward/1102 NNE of Pero Pump station									
10156	1102		266.50	266.50	194.10	192.59	178.98	219.7334	298.4430		265.14
10157	1053	HENSON, BRAD/1.5 % of 1053 BROADFORD POLO SUBDIVISION		71.41	6.14	84.29	4.59	41.6063	56.5099	80.00	80.00
10158	1226	OWNERS ASSN	80.00	80.00	80.00	0.00	0.00	48.0000	65.1938	80.00	80.00
10159		PROSPECTOR HOA	18.00	18.00	18.00	18.00	18.00	18.0000	24.4477	80.00	80.00
10160	1127	BROWN)	0.00	0.00	0.00	0.00	0.00	0.0000	0.0000	80.00	80.00
10161	819	BECK, WILLIAM/819	10.27	7.90	1.33	7.66	130.59	31.5495	42.8506	80.00	80.00
10162	765	FLORENCE REV. TRUST	0.45	1.74	2.01	1.42	1.18	1.3605	1.8478	80.00	80.00
10163	1057	FLOOD, JOHN(WAS BYINGTON) C W & R H GARDNER FAMILY	48.46	55.67	0.17	57.25	27.28	37.7666	51.2948	80.00	80.00
10164	1093	TRUST LTD PARTN Allred Well	286.00	158.00	174.90	138.40	143.45	180.1513	244.6825		217.38
10165	938	FORELLI, PETER S	9.00	0.00	0.00	0.00	3.02	2.4040	3.2651	80.00	80.00
10166	1157	GARDNER	14.79	14.79	0.00	0.00	0.00	5.9160	8.0351	80.00	80.00
10167	1129	CAMERON, GEORGE E AND MARGARET J	0.00	0.00	0.00	0.00	0.00	0.0000	0.0000	80.00	80.00
		ROSE, LAURA LYNN; ROSE, WILLIAM THOMAS (56 % of WMIS 1069)									
10168	1069		0.00	0.00	3.79	1.72	4.22	1.9452	2.6420	80.00	80.00
10169	735	CAMPION, LYNN/735	0.00	0.00	0.00	0.00	0.00	0.0000	0.0000	80.00	80.00
10169	737	CAMPION, LYNN/737	13.52	13.52	13.52	13.45	8.58	12.5184	17.0025	80.00	80.00
		CANADIAN CLUB HOMEOWNERS									
10170	844	ASSN	11.00	11.00	11.00	2.01	0.84	7.1697	9.7379	80.00	80.00
10171	1087	BONNIVIER, GUY	0.41	7.06	1.61	1.82	3.75	2.9315	3.9816	80.00	80.00
10172	1240	STEVENSON, JOHN F./1240		107.78	151.25	58.49	13.27	82.6998	112.3233		99.79
10172	1248	STEVENSON, JOHN F./1248		248.69	0.00	305.59	301.25	213.8820	290.4957		258.08
10173	1053	GIRTON, CANDY/4 % of 1053		71.41	6.14	84.29	12.24	43.5188	59.1074	80.00	80.00
10174	1243	FINNEY, MIRIAM & DIANA	38.67	38.37	0.00	0.00	0.00	15.4083	20.9276	80.00	80.00
10175	1277	CASH, JUDY	10.00	5.06	6.78	5.51	0.12	5.4928	7.4604	80.00	80.00
10176	813	CASSON, KATJA U	5.00	0.00	0.00	0.00	0.00	1.0000	1.3582	80.00	80.00
		CATHERINE S DAWSON									
10177	685	REVOCABLE TRUST	0.40	0.66	1.85	1.06	2.36	1.2668	1.7206	80.00	80.00
10178	1152	HARRIS, MICHAEL & PEPIN/1152	31.13	116.77	0.00	115.99	61.83	65.1431	88.4776		78.61
10179	1099	LARSON, CHRISTOPHER	0.00	0.00	0.00	0.00	0.00	0.0000	0.0000	80.00	80.00
10180	725	MCCORD, CLINTON D	2.00	2.00	2.00	0.00	0.00	1.2000	1.6298	80.00	80.00
10181	1167	CHANEY CREEK RANCH LLC	39.67	46.36	37.81	41.84	17.25	36.5864	49.6918	80.00	80.00
10181	1168	CHANEY CREEK RANCH LLC	100.78	131.35	93.19	108.35	160.24	118.7847	161.3340		143.33
10181	1169	CHANEY CREEK RANCH LLC	129.57	133.24	67.70	104.47	100.76	107.1482	145.5292		129.29
10182	1020	GEORGE GOLLEHER, PRES. CLOVERLY RANCH LLC %	27.59	23.22	18.68	27.28	18.16	22.9881	31.2226	80.00	80.00
10182	1190	GEORGE GOLLEHER, PRES. CLOVERLY RANCH LLC %	0.00	0.00	0.00	0.00	0.00	0.0000	0.0000	80.00	80.00
10183	1323	CHRISTENSEN, ROBERT L	12.00	12.00	12.00	12.00	12.00	12.0000	16.2985	80.00	80.00
10184	1329	CIMINO, JAMES N	11.00	11.00	11.00	11.00	11.00	11.0000	14.9403	80.00	80.00
10185	3172	CITY OF BELLEVUE/37-8056 gw PLUS 37-1208 SEAMANS CREEK CITY OF BELLEVUE (Chestnut	253.08	253.08	395.76	373.30	395.80	334.2040	453.9176		403.27
10185	846	Steet)	107.22	107.22	2.77	24.87	31.86	54.7866	74.4114	80.00	80.00
10185	847	CITY OF BELLEVUE (Chantrelle well)	33.65	33.65	120.75	58.79	193.07	87.9822	119.4979		106.16
10186	1556	BURDICK, HENRY/wmis 1556	1.76	1.76	1.76	1.76	1.76	1.7600	2.3904	80.00	80.00
10187		CITY OF HAILEY/22 Indian Creek Springs	548.96	441.72	460.51	666.18	612.96	546.0660	741.6696		658.91
10187	850	CITY OF HAILEY (River Street well)	118.52	291.61	221.93	182.36	163.03	195.4902	265.5158		235.89
10187	852	CITY OF HAILEY (3rd AVE. well)	77.94	109.44	80.78	107.38	31.38	81.3840	110.5362		98.20
10187	1308	CITY OF HAILEY(Northridge Well)	296.17	258.86	175.81	160.76	125.08	203.3365	276.1726		245.36
10187	1311	CITY OF HAILEY(Woodside Well)	331.15	213.07	311.17	351.20	365.31	314.3815	426.9945		379.35
		CITY OF HAILEY (Hailey Middle School)	0.00	0.00	0.00	0.00	0.00	0.0000	0.0000	80.00	80.00
10188	862	CITY OF KETCHUM	23.95	23.95	23.95	23.95	12.18	21.5955	29.3311	80.00	80.00
10188	863	CITY OF KETCHUM	68.95	68.95	68.95	68.95	67.47	68.6538	93.2459		82.84
10188	864	CITY OF KETCHUM	1203.03	1203.03	1203.03	1203.03	1023.04	1167.0320	1,585.0688		1,408.20
10188	865	CITY OF KETCHUM	85.40	85.40	85.40	85.40	61.81	80.6819	109.5826		97.36
10188	901	CITY OF KETCHUM	220.32	220.32	220.32	220.32	206.08	217.4715	295.3709		262.41
		CITY OF KETCHUM (Below Trail Creek Lake)									
10188	3175		45.08	45.08	45.08	45.08	149.20	65.9044	89.5117		79.52
10190	939	CLEAR CREEK LLC	0.00	0.00	0.00	0.00	0.00	0.0000	0.0000	80.00	80.00
17,518.78	10191	722 INC	3.41	3.18	3.10	3.73	3.18	3.3208	4.5103	80.00	80.00



WATER DISTRICT 37  
BUDGET REPORT  
2020

RCD #	DIV #	NAME	2015 CFS	2016 CFS	2017 CFS	2018 CFS	2019 CFS	FIVE YEAR AVERAGE	ESTIMATED SHARE	MINIMUM	COST
10192	848	COLD SPRINGS WATER CO INC	19.44	23.83	22.37	25.44	25.41	23,2991	31.6450	80.00	80.00
10193	995	CLAYTON O & ANNE J SMITH EMERALD ASSETS LLC (Y3 Stage	10.00	0.00	0.00	0.00	0.00	2.0000	2.7164	80.00	80.00
10194	1062	Stop Pump)	111.00	62.68	62.64	63.02	63.02	72.4728	98.4329		87.45
10195	918	COLMAN, ROBERT	33.00	33.00	33.00	2.39	1.28	20.5341	27.8895	80.00	80.00
10196	1100	CORTEZ, MARCO CONGER FAMILY TR	0.01	0.00	0.00	0.00	0.00	0.0020	0.0027	80.00	80.00
10197	1015	% US BANK TTE CROSS CREEK TRUST/@Valley	53.58	32.18	62.75	1.94	0.00	30.0898	40.8682	80.00	80.00
10198	vclubwell	Club well	1.75	1.75	1.75	1.75	1.75	1,7500	2,3769	80.00	80.00
10199	1678	MATTHIESEN, CHARLES/O-DIP for GW 37-8855	386.03	386.03	386.03	386.03	386.03	386.0300	524.3079		465.80
10200	1328	CROCE, JERRY L ANIMAL SHELTER OF WOOD	18.93	25.32	12.94	11.15	13.76	16.4202	22.3020	80.00	80.00
10201	1280	RIVER VALLEY	0.00	0.00	0.00	0.00	0.00	0.0000	0.0000	80.00	80.00
10202	1206	3 CC WATER USERS ASSOC.	0.00	0.00	0.00	0.00	0.00	0.0000	0.0000	80.00	80.00
10203	1294	D ANGELO, ANTHONY C AND JUDY L	0.00	0.69	0.73	0.66	0.60	0.5361	0.7281	80.00	80.00
10203	1295	D ANGELO, ANTHONY C AND JUDY L	0.00	0.62	0.63	0.47	0.40	0.4244	0.5765	80.00	80.00
10203	1296	D ANGELO, ANTHONY C AND JUDY L	3.33	2.81	0.73	4.90	4.83	3.3209	4.5105	80.00	80.00
10204	1053	SCHMIDT, DANIEL/1 % of 1053 (Anderson well)	0.00	0.00	0.00	84.29	3.06	17.4691	23.7266	80.00	80.00
10205	685	TRUST	5.04	0.66	1.85	1.06	2.36	2.1948	2.9810	80.00	80.00
10206	945	DEAN, PAUL A & TANA L	12.28	8.90	5.47	8.19	8.73	8,7146	11,8363	80.00	80.00
10207	1150	DEAN R ROGERS INC	0.00	9.81	0.00	0.00	0.00	1,9622	2,6651	80.00	80.00
10208	1223	DEER CREEK RANCH INC	132.60	134.56	28.01	108.78	23.23	85,4340	116.0369		103.09
10208	1543	DEER CREEK RANCH INC	0.00	0.00	44.02	5.51	52.63	20,4326	27,7516	80.00	80.00
10209	897	DIGES, ANDREW	37.94	27.62	27.62	30.25	36.53	31,9907	43,4500	80.00	80.00
10210	1022	DILWORTH; ROCKWOOD	7.53	3.51	1.48	1.41	6.65	4,1165	5,5911	80.00	80.00
10211	914	DION, RUSSELL	0.00	0.00	0.00	0.00	0.00	0.0000	0.0000	80.00	80.00
10212	1043	SV FAMILY PROPERTIES/GW	3.48	4.47	1.87	1.72	1.40	2.5886	3.5159	80.00	80.00
10213	1228	DRAKE, LINDA O DREYER, HEIER DREYER PROPERTIES; MICHAEL (Stonecove	6.74	5.94	4.74	6.57	4.58	5.7150	7.7622	80.00	80.00
10214	776	HOA) WRIGLEY 1999 REV TR, JULIE A	4.76	4.62	3.54	4.89	3.63	4.2875	5.8233	80.00	80.00
10215	837	TTE DRUSSEL, IRWIN GENE & RUTH D	5.33	4.81	3.34	4.35	4.02	4.3713	5,9371	80.00	80.00
10216	886	(95% of WMIS 886)	95.22	113.71	150.62	144.89	134.95	127,8798	173,6870		154.31
10217	1063	SANGHA, KEN & MALINDER	193.29	163.85	163.85	163.85	61.39	149,2464	202,7072		180.09
10218	813	DUNLAP/GOWER, TRACY EASTFIELD AT BELLEVUE FARMS	10.00	0.00	0.00	0.00	0.00	2.0000	2,7164	80.00	80.00
10219	813	HOA	35.02	0.00	0.00	0.00	0.00	7,0040	9,5129	80.00	80.00
10220	788	ECCLES FLYING HAT RANCH LLC	0.15	0.00	65.98	88.21	24.60	35,7880	48,6074	80.00	80.00
10220	793	ECCLES FLYING HAT RANCH LLC	1.75	64.75	104.69	41.16	61.24	54,7185	74,3190	80.00	80.00
10220	795	ECCLES FLYING HAT RANCH LLC	40.12	34.52	18.42	27.67	54.32	35,0106	47,5516	80.00	80.00
10220	1017	ECCLES FLYING HAT RANCH LLC ECCLES WINDOW ROCK RANCH	27.27	64.01	28.71	8.61	20.48	29,8160	40,4962	80.00	80.00
10221	804	LLC ECCLES WINDOW ROCK RANCH	82.68	82.18	65.21	41.76	60.60	66,4851	90,3004		80.22
10221	1088	LLC ECCLES WINDOW ROCK RANCH	59.44	77.21	0.00	51.97	54.61	48,6452	66,0702	80.00	80.00
10221	1229	LLC	27.91	23.92	0.03	23.11	0.03	14,9997	20,3727	80.00	80.00
10221	1230	ECCLES WINDOW ROCK RANCH LLC (only for stockwater)	0.00	0.00	0.00	0.00	0.00	0.0000	0.0000	80.00	80.00
10221	1321	LLC	57.30	44.03	27.74	34.74	33.86	39,5346	53,6961	80.00	80.00
10222	1092	ESTATE OF JAMES IVAN EAKIN MCMAHAN, WILLIAM/37-8001C @	30.55	27.81	0.04	23.84	15.50	19,5489	26,5514	80.00	80.00
10223	1675	#10 Fox Hollow Gulch Rd.)	7.00	7.00	7.00	7.00	7.00	7,0000	9,5074	80.00	80.00
21,549.74	10224	1204 EVERGREEN VENTURES LLC	0.00	0.00	0.00	0.00	0.00	0.0000	0,0000	80.00	80.00



WATER DISTRICT 37  
BUDGET REPORT  
2020

RCD #	DIV #	NAME	2015 CFS	2016 CFS	2017 CFS	2018 CFS	2019 CFS	FIVE YEAR AVERAGE	ESTIMATED SHARE	MINIMUM	COST
10225	753	FAIRMAN MD, DAN	5.00	0.00	0.00	0.00	0.00	1.0000	1.3582	80.00	80.00
10226	1079	FARNWORTH, TRUXALL	44.16	42.25	26.90	31.96	30.40	35.1340	47.7192	80.00	80.00
10227	1110	FARR, GILBERT L	0.33	0.45	0.56	0.78	0.77	0.5762	0.7826	80.00	80.00
10228	1154	WALBERT, MICHAEL E	94.28	125.99	61.07	91.05	91.05	92.6880	125.8893		111.84
10228	1155	WALBERT, MICHAEL E	0.00	0.00	0.00	0.00	0.00	0.0000	0.0000	80.00	80.00
10229	881	BARFUSS, DARIN & KATHLEEN ANDERSON, GREGORY 93.5 % of	10.04	5.71	0.67	2.41	1.89	4.1426	5.6265	80.00	80.00
10230	1053	1053	122.31	71.41	6.14	84.29	286.13	114.0550	154.9101		137.62
10231	1128	FERY, GATES, WOODS	213.72	204.73	190.24	164.05	164.86	187.5204	254.6912		226.27
10231	1131	FERY, GATES, WOODS	0.00	0.00	0.00	0.00	0.00	0.0000	0.0000	80.00	80.00
10231	1132	FERY, GATES, WOODS	0.00	0.00	0.00	0.00	0.00	0.0000	0.0000	80.00	80.00
10232	1118	FIFE, MILTON	4.04	3.83	0.69	0.81	0.93	2.0602	2.7982	80.00	80.00
10233	1260	FIGGE, JAMES K & SANDRA	7.28	3.58	3.78	4.19	4.06	4.5778	6.2175	80.00	80.00
10234	1038	WALLACE, ANDREW O.	0.00	0.00	0.00	0.00	0.00	0.0000	0.0000	80.00	80.00
10235	1589	SCHMID, STEPHEN/SMALL WELL	2.07	2.07	2.07	2.09	0.00	1.6605	2.2552	80.00	80.00
10235	1592	SCHMID, STEPHEN/LARGE WELL	33.73	33.73	33.73	33.73	69.51	40.8863	55.5320	80.00	80.00
10236	731	86 GIMLET RD LLC (Heating and co FLOWERS MILL SUBDIVISION	25.00	25.00	25.00	4.23	7.66	17.3790	23.6042	80.00	80.00
10237	1200	ASSN INC	26.64	24.57	24.57	20.57	14.09	22.0893	30.0018	80.00	80.00
10238	902	FLOYD, TIM FLYING HEART RANCH II	12.18	16.78	18.14	24.58	18.66	18.0690	24.5414	80.00	80.00
10239	751	SUBDIVISION OWNERS	26.49	26.69	30.58	27.93	31.83	28.7021	38.9833	80.00	80.00
10240	1135	FOLEY, CHARLES T	16.53	20.17	19.21	15.79	12.41	16.8215	22.8471	80.00	80.00
10240	1136	FOLEY, CHARLES T FORGEON, RALPH K & B PATRCIA 1995 REVOCABLE TRUST	166.27	165.70	115.90	97.00	102.13	129.4012	175.7534		156.14
10241	1249	(Residence)	0.68	0.75	1.93	2.30	2.55	1.6422	2.2304	80.00	80.00
10242	1171	BURKE, JOHN	20.00	0.00	0.00	3.20	3.19	5.2775	7.1680	80.00	80.00
10242	1172	BURKE, JOHN	0.00	0.00	0.00	0.00	0.00	0.0000	0.0000	80.00	80.00
10243	1046	FOUR SEASONS	0.00	0.00	0.00	0.00	0.00	0.0000	0.0000	80.00	80.00
10244	1067	FREDRICKSON, EDITH	0.01	0.01	0.02	0.04	0.00	0.0141	0.0192	80.00	80.00
10245	687	FRIEDMAN, ROBERT G	7.54	0.20	4.82	3.27	0.24	3.2151	4.3667	80.00	80.00
10246	3803	RUSHTON, KYLE/SS-1	0.00	0.00	0.00	0.00	0.00	0.0000	0.0000	80.00	80.00
10247	697	FRUEHLING, WILLIAM/697	0.30	3.19	2.75	2.50	2.62	2.2702	3.0834	80.00	80.00
10248	3806	GOITIANDIA, JODIE/SS-2	0.00	0.00	0.00	0.00	0.00	0.0000	0.0000	80.00	80.00
10249	813	FULLMER, MARK & CHERYL GARDNER, ROBERT E & RUTH	10.00	0.00	0.00	0.00	0.00	2.0000	2.7164	80.00	80.00
10250	1055	HELEN Struthers well GARDNER, ROBERT E & RUTH	424.67	272.21	241.84	241.84	193.65	274.8411	373.2906		331.64
10250	1157	HELEN North Ranch well GARDNER, ROBERT E & RUTH HELEN (at Bashaw residence near district bubbler)	281.02	261.98	0.00	314.33	314.33	234.3320	318.2709		282.76
10250	1335		580.00	580.00	580.00	580.00	580.00	580.0000	787.7589		699.86
10251	730	GARIEPY, RICHARD DEBRA A WILLARD at Bellevue	9.00	0.08	1.40	0.68	0.68	2.3677	3.2158	80.00	80.00
10252	813	Farms	16.00	0.00	0.00	0.00	0.00	3.2000	4.3463	80.00	80.00
10253	786	GARNER, LEAH GARY AND JUDITH FRUGARD	0.00	0.00	0.00	0.00	0.00	0.0000	0.0000	80.00	80.00
10254	1256	TRUST	0.82	0.33	1.67	1.39	0.18	0.8779	1.1924	80.00	80.00
10255	783	GEHRKE, WILLIAM J III	2.12	2.61	1.76	2.33	1.97	2.1573	2.9301	80.00	80.00
10256	3807	COR, MICHAEL & JULIE/SS-3	0.00	0.00	0.00	0.00	0.00	0.0000	0.0000	80.00	80.00
10257	993	GERARD, SHON	0.00	0.00	0.00	0.00	0.00	0.0000	0.0000	80.00	80.00
10258	1119	SYRINGA RANCH LLC	0.00	0.00	0.00	0.00	0.00	0.0000	0.0000	80.00	80.00
10259	1037	BERMAN, RILEY & KATELYN	1.93	0.16	0.04	0.20	0.02	0.4697	0.6379	80.00	80.00
10260	1080	WHEELER, CODY	18.00	18.00	2.28	4.30	2.88	9.0906	12.3469	80.00	80.00
10261	857	GOITIANDIA, JOE	0.01	0.00	0.00	0.00	0.00	0.0020	0.0027	80.00	80.00
10261	858	GOITIANDIA, JOE GOLDEN EAGLE RANCH	2.11	1.34	1.52	1.32	1.31	1.5191	2.0632	80.00	80.00
10262	716	HOMEOWNERS ASSO. GOLDEN EAGLE RANCH	43.82	368.13	338.93	230.05	300.00	256.1852	347.9521		309.13
10262	1319	HOMEOWNERS ASSO.	25.20	0.00	0.00	0.00	0.00	5.0400	6.8454	80.00	80.00
10263	3808	GOITIANDIA, MIGUEL & JENNIFER	0.00	0.00	0.00	0.00	0.00	0.0000	0.0000	80.00	80.00
10264	704	PBFF LLC	0.00	0.00	0.00	0.00	0.00	0.0000	0.0000	80.00	80.00
10265	1220	GORDON, WILLIAM B	9.56	12.53	6.66	10.16	9.44	9.6720	13.1366	80.00	80.00
10266	1275	GORDON, JOYCE & REMAIS, ERIC	5.00	4.93	4.93	5.52	5.04	5.0836	6.9045	80.00	80.00
10266	1325	GORDON, JOYCE & REMAIS, ERIC HENNESSY, DAVID B &	6.52	5.21	5.99	6.23	7.09	6.2075	8.4310	80.00	80.00
10267	768	JAQUELINE B	0.00	0.00	0.00	0.00	0.00	0.0000	0.0000	80.00	80.00
10268	840	GOVE, JAY & NANCY	36.00	13.92	11.54	14.36	13.12	17.7884	24.1602	80.00	80.00
10269	1282	GRACIES DINER LLC	37.00	37.00	37.00	1.44	10.17	24.5232	33.3075	80.00	80.00
10270	733	GRAY, ELIZABETH K	11.00	0.41	0.38	0.45	0.36	2.5206	3.4236	80.00	80.00
10271	1360	GREENHORN OWNERS ASSN INC	13.96	13.42	15.16	17.69	12.38	14.5193	19.7202	80.00	80.00
27,885.01	10271	849 GREENHORN OWNERS ASSN INC	8.27	0.47	13.79	10.73	11.45	8.9432	12.1468	80.00	80.00

WATER DISTRICT 37  
BUDGET REPORT  
2020

RCD #	DIV #	NAME	2015 CFS	2016 CFS	2017 CFS	2018 CFS	2019 CFS	FIVE YEAR AVERAGE	ESTIMATED SHARE	MINIMUM	COST
10272	760	FILKINS, RICKY/ @ Hiawatha 37- 20376 + 37 8819 SW to GW GRIFFIN RANCH P U D SUBD.	16.00	16.00	9.31	7.81	3.80	10.5845	14.3760	80.00	80.00
10273	815	HOA INC/Irrigation well GRIFFIN RANCH P U D SUBD.	318.00	318.00	318.00	318.00	318.00	318.0000	431.9092		383.72
10273	817	HOA INC/Domestic well #1 GRIFFIN RANCH P U D SUBD.	20.00	20.00	20.00	20.00	20.00	20.0000	27.1641	80.00	80.00
10273	818	HOA INC/Domestic well #2	20.00	20.00	20.00	20.00	20.00	20.0000	27.1641	80.00	80.00
10274	1076	GRIGSBY, JUDITH P	0.77	1.06	0.09	0.55	0.00	0.4938	0.6707	80.00	80.00
10275	710	GRISWOLD, MINA	11.00	11.00	2.26	3.30	1.60	5.8318	7.9208	80.00	80.00
		GROSSMAN, SAMUEL M (PIONEER RES & REC PROPERTIES)									
10276	917	RES & REC PROPERTIES)	4.67	4.21	3.38	4.29	3.38	3.9700	5.3921	80.00	80.00
10277	732	GROVE CREEK ASSN	3.98	5.33	2.85	4.42	3.75	4.0730	5.5320	80.00	80.00
10278	809	CARD, DENNIS	2.00	2.00	2.00	2.00	2.00	2.0000	2.7164	80.00	80.00
10279	695	MISTELE FAMILY TR, THE	6.93	6.92	7.67	5.34	3.90	6.0938	8.2767	80.00	80.00
10280	3809	DRAKE, PATRICIA/SS-5	0.00	0.00	0.00	0.00	0.00	0.0000	0.0000	80.00	80.00
10281	791	BALL, RONALD C & SALLY M	1.69	1.03	1.41	1.86	1.44	1.4865	2.0189	80.00	80.00
10282	1024	HAUGH, CHRISTIE A (Hot well)	6.00	6.00	6.00	6.00	6.00	6.0000	8.1492	80.00	80.00
10283	983	CASEY, MARGARET	2.37	2.64	3.19	3.26	3.35	2.9625	4.0237	80.00	80.00
10284	1279	SDRTR LLC c/o Yogesh Babla	5.00	5.00	5.00	0.00	0.00	3.0000	4.0746	80.00	80.00
10285	1070	HAYWARD, JERY & STEPHANIE P	19.00	0.00	39.00	0.00	0.00	11.6000	15.7552	80.00	80.00
10286	761	HAZELTON, BRUCE & LORNA	5.00	0.00	0.00	0.00	0.00	1.0000	1.3582	80.00	80.00
10287	1196	HEART ROCK RANCH LLC	6.16	2.83	9.47	21.11	0.00	6.7151	9.1205	80.00	80.00
10287	1197	HEART ROCK RANCH LLC	371.83	93.86	164.81	224.82	403.33	371.9360	505.1653		448.80
10287	1198	HEART ROCK RANCH LLC	347.51	443.23	633.54	624.55	403.33	490.8683	666.6998		592.31
10287	1214	HEART ROCK RANCH LLC	251.73	307.74	411.12	386.52	48.72	281.1663	381.8815		339.27
10287	1215	HEART ROCK RANCH LLC	0.00	0.00	0.00	0.00	0.00	0.0000	0.0000	80.00	80.00
10287	1224	HEART ROCK RANCH LLC	332.34	304.69	221.60	294.73	121.84	255.0407	346.3976		307.75
10287	1225	HEART ROCK RANCH LLC	231.76	201.66	194.43	365.93	201.66	239.0891	324.7320		288.50
10287	1273	HEART ROCK RANCH LLC	0.00	0.00	0.00	0.00	0.00	0.0000	0.0000	80.00	80.00
10287	1274	HEART ROCK RANCH LLC	72.65	56.38	53.91	5.61	0.59	37.8282	51.3785	80.00	80.00
10287	1290	HEART ROCK RANCH LLC	341.46	746.59	515.60	964.45	504.16	614.4508	834.5502		741.43
		HEATHERLANDS HOMEOWNERS									
10288	853	ASSN INC	66.63	48.23	46.96	52.18	50.42	52.8942	71.8412	80.00	80.00
		HEATHERLANDS HOMEOWNERS									
10288	854	ASSN INC	49.04	68.42	63.63	70.58	65.54	63.4434	86.1691		76.55
10289	924	HEINDEL, SUTHERLIN	0.00	0.00	0.00	0.00	0.00	0.0000	0.0000	80.00	80.00
10290	1278	HELIOS DEVELOPMENT LLC	0.00	0.00	0.00	0.00	0.00	0.0000	0.0000	80.00	80.00
10291	729	SULILLO FAMILY PARTNERS LP	1.94	2.05	1.95	1.51	0.00	1.4900	2.0237	80.00	80.00
10292	806	HENEGHAN, TERRANCE AND JULIE	13.00	5.66	5.62	4.72	2.94	6.3893	8.6779	80.00	80.00
10293	1066	HENRIKSEN, LARRY L	0.66	0.44	0.33	0.75	0.50	0.5363	0.7285	80.00	80.00
10294	813	HEWSON, JOEL	16.00	0.00	0.00	0.00	0.00	3.2000	4.3463	80.00	80.00
10295	3810	FISHER, MARK & MARYANNE/SS-6	0.00	0.00	0.00	0.00	0.00	0.0000	0.0000	80.00	80.00
10296	3811	QUALTIERI, DANIEL L & PAULA L/S	0.00	0.00	0.00	0.00	0.00	0.0000	0.0000	80.00	80.00
		EMERICK, MICHAEL T &									
10297	1096	DANIELLE A	10.00	10.00	10.00	2.77	2.30	7.0134	9.5256	80.00	80.00
10298	1201	HORNOCKER, MAURICE	2.15	2.34	2.12	2.71	1.84	2.0544	2.7903	80.00	80.00
		HULEN MEADOWS WATER CO/									
10299	856	Well #1	33.59	34.45	34.45	42.83	40.64	37.2014	50.5272	80.00	80.00
		HULEN MEADOWS WATER									
10299	1146	CO/Well #3	16.11	90.61	90.61	52.85	65.13	80.5820	109.4469		97.23
		HULEN MEADOWS WATER									
10299	1147	CO/Well #2	13.25	21.60	21.39	52.67	52.62	36.3833	49.4160	80.00	80.00
		IDAHO FOUNDATION FOR PARKS									
10300	723	& LANDS INC	0.00	0.00	0.00	0.00	0.00	0.0000	0.0000	80.00	80.00
10301	752	IDAHO POWER CO	52.00	52.00	4.61	4.97	4.80	23.6767	32.1579	80.00	80.00
10302	1183	IDAHO RANCH LLC	3.12	4.44	2.05	1.76	2.97	2.8695	3.8974	80.00	80.00
10302	1227	IDAHO RANCH LLC	13.28	6.30	7.46	7.30	8.67	8.6021	11.6834	80.00	80.00
10302	1284	IDAHO RANCH LLC	10.62	0.34	4.70	0.92	0.00	3.3168	4.5050	80.00	80.00
		IVERSON, CLIFTON R & RHONDA									
10303	885	L	0.00	0.00	0.00	0.00	0.00	0.0000	0.0000	80.00	80.00
10304	1283	KNAUP, STEPHEN A	10.00	10.00	10.00	0.92	0.34	6.2521	8.4916	80.00	80.00
10305	ABC14	LODATO, JANE	0.00	0.00	0.00	0.00	0.00	0.0000	0.0000	80.00	80.00
		LUNCEFORD, WILLIAM J &									
10306	1156	MARGARET	5.96	8.16	0.01	3.69	0.01	3.5651	4.8421	80.00	80.00
		JASKOWSKI, MICHAEL &									
34,600.56	10307	931 STEPHANIE	12.07	8.19	19.66	9.23	11.97	12.2239	16.6026	80.00	80.00



WATER DISTRICT 37  
BUDGET REPORT  
2020

RCD #	DIV #	NAME	2015 CFS	2016 CFS	2017 CFS	2018 CFS	2019 CFS	FIVE YEAR AVERAGE	ESTIMATED SHARE	MINIMUM	COST
10308	1270	7 DOG TRUST % FLINN TTE	1.00	1.12	0.00	1.55	0.85	0.9038	1.2276	80.00	80.00
10309	752	JEFFERSON, RAY O	5.00	0.00	4.61	4.97	4.80	3.8767	5.2654	80.00	80.00
10310	1058	JENSON; HARTOGENSIS	13.51	20.29	2.47	0.00	14.22	10.0980	13.7152	80.00	80.00
10311	1071	JESSEN, MICHAEL	9.44	7.94	2.98	2.91	2.24	5.1025	6.9303	80.00	80.00
10312	773	JOHNSON, CHARLES M	0.70	1.04	1.43	3.14	1.68	1.5970	2.1691	80.00	80.00
10313	3812	DAVIS, ROBIN/SS-8	0.00	0.00	0.00	0.00	0.00	0.0000	0.0000	80.00	80.00
10314	813	HEROLD, MICHAEL & BRANDY	6.00	0.00	0.00	6.00	0.00	1.2000	1.6298	80.00	80.00
10315	1158	SWETTE, BRIANA & SIMON NEELY KAMMER, LOWERY HASCALL &	65.70	90.75	101.20	110.74	100.83	93.8448	127.4605		113.24
10316	1124	TAMI SIPE	12.00	12.00	12.00	12.00	12.00	12.0000	16.2985	80.00	80.00
10317	781	KAY, ROBERTA FLOWER'S BENCH (KEMMERER,	2.00	2.00	0.00	0.00	0.00	0.8000	1.0866	80.00	80.00
10318	694	CONSTANCE) HAILEY CEMETERY	13.74	13.15	10.58	9.54	11.11	11.6235	15.7871	80.00	80.00
10319	851	MAINTENANCE DISTRICT KETCHUM PRESBYTERIAN	0.00	0.00	32.77	32.77	32.77	19.6620	26.7050	80.00	80.00
10320	1059	CHURCH	0.00	0.00	0.00	0.00	0.00	0.0000	0.0000	80.00	80.00
10321	701	KIEL, THEODORE	3.00	2.45	2.60	2.58	2.49	2.6156	3.5526	80.00	80.00
10322	1151	KIMBALL, KENNETH	18.00	14.78	11.76	20.50	13.17	15.6434	21.2469	80.00	80.00
10323	714	KOONCE, JIM W & LOIS M	0.06	0.07	0.07	0.18	0.13	0.0997	0.1354	80.00	80.00
10324	724	GETTO, ERNEST LAKESIDE INDUSTRIES/799	1.27	2.09	1.87	2.63	1.77	1.9863	2.6978	80.00	80.00
10325	799	(Home Pivot well) LAKESIDE INDUSTRIES INC	103.75	65.98	61.83	82.25	67.38	76.3386	103.6835		92.11
10325	1095	(Baseline well) LAKESIDE INDUSTRIES INC (West	119.44	136.50	0.25	116.74	45.89	83.7650	113.7700		101.08
10325	1141	of River complex) LAKESIDE INDUSTRIES INC (Gann	228.00	228.00	15.81	25.00	32.24	106.2875	144.3602		128.25
10325	1176	Well PCC) LAKESIDE INDUSTRIES INC/1178	462.00	228.02	195.02	125.40	125.40	251.2880	341.3006		303.22
10325	1178	GLENDAL	88.58	6.14	0.23	0.00	0.00	17.7906	24.1633	80.00	80.00
10325		LAKESIDE INDUSTRIES INC/1181	0.00	0.00	0.00	45.64	21.13	13.3653	18.1528	80.00	80.00
10325	1181	and 1182 (Blincoc # 1 and #2) LANE RANCH HOMEOWNERS	0.00	0.00	0.00	0.00	0.00	0.0000	0.0000	80.00	80.00
10326	1231	ASSN INC(Horizontal well) BALL, ROBERT R & PATRICIA	0.00	0.00	0.00	0.00	0.00	0.0000	0.0000	80.00	80.00
10327	1041	LATHAM	7.56	11.54	23.37	11.55	10.19	12.9201	17.5482	80.00	80.00
10328	763	BURNAP, BARTLETT	8.00	0.94	0.99	1.83	1.10	2.4127	3.2769	80.00	80.00
10329	3813	PROUTY, J P/SS-9	0.00	0.00	0.00	0.00	0.00	0.0000	0.0000	80.00	80.00
10330	838	LAWSON, EDWARD A & JULIE C	5.48	4.59	3.82	4.39	3.24	4.9138	6.6739	80.00	80.00
10331	3814	DELGADO FAMILY TR/SS-10	0.00	0.00	0.00	0.00	0.00	0.0000	0.0000	80.00	80.00
10332	832	LIESENFELD, JAMES E LILY REEVES TTE OF THE SUN	3.00	3.00	3.00	0.00	0.04	1.8071	2.4544	80.00	80.00
10333	676	VALLEY TRUST	4.21	4.12	7.33	5.84	4.18	5.1346	6.9739	80.00	80.00
10334	693	LIMELIGHT CONDOMINIUMS INC	58.40	58.40	58.40	1.72	2.25	35.8366	48.6734	80.00	80.00
10335	2421	NIEMISTE, THOMAS	0.52	0.52	0.56	0.52	0.35	0.5529	0.7510	80.00	80.00
10336	1173	LOGAN, ROBERT C	25.46	21.90	20.55	28.27	23.28	24.9120	33.8356	80.00	80.00
10337	942	LOOMIS, MARK	6.58	9.89	9.87	8.43	6.62	8.2764	11.2411	80.00	80.00
10338	794	LUCERE, LAURA L	5.00	5.00	1.03	1.85	3.25	3.0366	4.1243	80.00	80.00
10339	1040	LUFF, KENDALL	0.00	0.00	0.00	0.00	0.00	0.0000	0.0000	80.00	80.00
10340	1298	BERMAN, SARA	14.00	0.00	2.90	2.92	0.00	3.9656	5.3861	80.00	80.00
10341	1174	MADSEN, PETER & VICTORIA MAGIC WEST SIDE WATER USERS	4.37	10.72	1.06	10.08	10.08	7.2637	9.8656	80.00	80.00
10342	877	INC/877 & 1254	27.22	27.22	27.22	27.22	27.22	27.2200	36.9703	80.00	80.00
10343	1113	MARKS, MATTHEW	0.00	0.00	0.00	0.00	0.00	0.0000	0.0000	80.00	80.00
10344	1330	MARLOW, MICHAEL H & NATASHA	20.00	20.00	20.00	2.63	5.36	13.5992	18.4705	80.00	80.00
10345	1554	WALTERS READY MIX (37-23100)	0.00	0.00	0.00	0.00	21.75	4.3509	5.9094	80.00	80.00
10346	802	EAM FAMILY PROPERTIES SCOTT, ANN HOLDEN TTE; ANN S	0.00	0.00	0.00	0.00	0.00	0.0000	0.0000	80.00	80.00
10347	699	MC CAW REV. TRUST MC CLATCHY, JOHN K &	3.31	3.46	3.69	3.79	3.86	3.6224	4.9200	80.00	80.00
10348	1056	KATHERINE S ROCK CREEK HOLDINGS, LLC	25.22	10.37	10.37	12.79	19.59	15.6666	21.2785	80.00	80.00
38,698.46	10349	1209 (was John McDonald)	15.00	8.71	2.14	3.46	4.67	6.7973	9.2322	80.00	80.00

WATER DISTRICT 37  
BUDGET REPORT  
2020

RCD #	DIV #	NAME	2015 CFS	2016 CFS	2017 CFS	2018 CFS	2019 CFS	FIVE YEAR AVERAGE	ESTIMATED SHARE	MINIMUM	COST
		DENZEL R & MARY S REVOCABLE									
10350	975	LIVING TRUST	30.00	30.97	26.31	27.45	25.86	28,1172	38.1889	80.00	80.00
10352	742	ROGERS, BENJAMIN & TENER MC GOWAN, CHRISTOPHER	3.00	0.00	0.00	0.00	0.00	0.6000	0.8149	80.00	80.00
10353	1114	(SHARED W/Lita West 18.70 %) HAUGH, CHRISTIE A (old Metcalf	15.99	67.73	29.29	12.41	11.39	27.3621	37.1633	80.00	80.00
10355	1091	well)	12.00	12.00	12.00	12.00	12.00	12.0000	16.2985	80.00	80.00
10356	747	MID VALLEY VENTURES LLC MID-VALLEY WATER COMPANY,	39.00	39.00	39.00	39.00	39.00	39.0000	52.9700	80.00	80.00
10357	866	LLC GEAGAN, PETER C/ 37-20377 and	53.98	73.32	89.21	91.42	85.59	78.7032	106.8951		94.97
10358	762	37-20378 on lot 13A	3.00	3.00	3.00	3.00	3.00	3.0000	4.0746	80.00	80.00
10359	1322	STEVEN'S LIVING TRUST %	0.00	0.00	0.00	0.00	0.00	0.0000	0.0000	80.00	80.00
10360	1213	MILLS, STEVE	13.00	2.65	2.72	0.04	0.00	3.6799	4.9981	80.00	80.00
10361	923	MIZER, JAMES DALE MOLYNEUX, A W /Grandpa's	11.00	11.00	11.00	11.00	5.04	9.8083	13.3217	80.00	80.00
10362	1074	submersible	51.73	39.42	70.06	54.36	54.51	54.0153	73.3638	80.00	80.00
10362	1333	MOLYNEUX, A W (Grainery well)	303.59	277.83	251.41	275.66	287.79	279.2549	379.2855		336.96
10363	740	MOORE, DEMI	0.00	0.00	0.00	0.00	0.00	0.0000	0.0000	80.00	80.00
10363	746	MOORE, DEMI	0.00	0.00	0.00	0.00	0.00	0.0000	0.0000	80.00	80.00
10364	1149	MOORE, LLOYD C & MARILYN P	61.27	54.84	50.42	72.76	99.99	67.8567	92.1633		81.88
10365	1104	FIRST SECURITY CORP BELLE RANCH LLC/1104 95 % of	10.00	0.00	0.00	3.57	0.00	2.7149	3.6874	80.00	80.00
10366	1104	total charge	0.77	0.00	0.00	3.57	0.00	0.8689	1.1801	80.00	80.00
10367	1300	MORGAN, MARK MOLYNEUX, John and	11.00	1.28	2.37	3.26	1.70	3.9232	5.3285	80.00	80.00
10368	801	Kristy/South of home place MOLYNEUX, John and Kristy/Big	76.73	76.72	57.07	65.34	35.05	62.1834	84.4578		75.03
10368	841	Well	404.10	468.25	376.38	426.47	237.99	382.6370	519.6995		461.71
10368	1018	Kristy/Pasture well	398.16	360.23	218.70	368.00	284.63	325.9441	442.6989		393.30
		MOLYNEUX, JOHN AND KRISTY/									
10368	1195	SPRING OF GLADNESS WELL	0.00	0.00	293.54	6.89	0.00	60.0853	81.6082		72.50
10369	681	RIDGEVIEW SMITH PROP. LLC MURPHY FAMILY REVOCABLE	0.00	0.00	0.00	0.00	0.00	0.0000	0.0000	80.00	80.00
10370	682	TRUST DATED 11-1	0.00	0.00	0.00	3.15	6.71	1.9713	2.6774	80.00	80.00
10371	706	FAYED, ALI	0.00	0.00	0.00	0.00	0.00	0.0000	0.0000	80.00	80.00
10372	1222	NIGHT CRAWLER WELL SYSTEM	0.00	0.00	0.00	0.00	0.00	0.0000	0.0000	80.00	80.00
10373	1101	NISSON, JESSIE/1101	76.19	76.19	76.19	93.27	61.48	76.6633	104.1245		92.51
10374	1011	NOBLE, KATHY	19.64	27.67	33.70	11.67	20.17	22.5695	30.6541	80.00	80.00
10375	792	NORVELL; SPRAGUE	1.78	1.83	1.12	0.77	1.35	1.3684	1.8585	80.00	80.00
10376	1087	O BRIEN, DENNIS P	0.00	7.06	1.61	1.82	3.75	2.8495	3.8702	80.00	80.00
10377	830	DONALD P & TERI L REEVES	0.00	0.00	0.00	0.00	0.00	0.0000	0.0000	80.00	80.00
		SHERBINE, WILLIAM T "ROCKY"									
10378	1174	WITH Allie Ingram(was Mel O'Keon)	5.34	10.72	1.06	10.08	10.08	7.4577	10.1291	80.00	80.00
10380	688	ORMSBY, DAVID G & LINDSAY W	2.08	2.00	2.27	2.03	2.62	2.1997	2.9877	80.00	80.00
10381	ABC5	TOM NORRIS (37-22847)	4.00	4.00	4.00	4.00	4.00	4.0000	5.4328	80.00	80.00
10382	1331	PARKINSON, SUSAN T	0.00	0.00	0.00	0.00	0.00	0.0000	0.0000	80.00	80.00
10383	810	ROCKY AND THERESA SHERBINE	65.33	37.99	37.99	61.63	77.38	56.0627	76.1447	80.00	80.00
10384	890	PECK, MARGO	1.69	1.16	1.67	2.01	1.88	1.6801	2.2819	80.00	80.00
10385	741	MISTICK, D. THOMAS	2.31	2.94	1.92	2.84	3.54	2.7107	3.6817	80.00	80.00
		THOMAS AND ELIZABETH									
10386	750	TIERNEY; RIVER GROVE RANCH FRANK SMITH & SHANNON	2.53	2.60	0.92	1.01	0.66	1.5446	2.0978	80.00	80.00
10387	1011	CONNAUTON PICABO LIVESTOCK COMPANY -	19.64	27.67	33.70	11.67	20.17	22.5695	30.6541	80.00	80.00
10388	867	PICABO WATER PICABO LIVESTOCK COMPANY -	0.00	0.00	0.00	0.00	0.00	0.0000	0.0000	80.00	80.00
10388	922	PICABO WATER	39.14	42.33	28.39	47.74	56.77	42.8741	58.2319	80.00	80.00
10390	703	KRISTINE S PIGEON	4.00	0.00	0.00	0.00	0.00	0.8000	1.0866	80.00	80.00
10391	1233	PIONEER WELL SYSTEM	0.00	0.00	0.00	0.00	0.00	0.0000	0.0000	80.00	80.00
10392	921	PLOTT, LARRY B & MARILYN R	1.22	2.18	1.74	2.58	2.06	1.9561	2.6568	80.00	80.00
10393	1221	POINT OF ROCKS RANCH LLC	16.98	26.12	0.14	17.28	15.62	15.2276	20.6822	80.00	80.00
10394	1036	PORTER, SCOTT C	0.10	0.03	0.04	0.17	0.06	0.0795	0.1080	80.00	80.00
10395	717	POTTER, MAX L PRAIRIE SUN RANCH OWNERS	0.65	0.75	0.53	0.59	0.71	0.6463	0.8778	80.00	80.00
10397	819	ASSN INC	332.23	255.47	43.08	247.57	130.59	201.7875	274.0688		243.49
10399	1188	MAY, ERNEST	11.50	0.00	0.00	0.00	0.00	2.3000	3.1239	80.00	80.00
10399	1189	MAY, ERNEST	11.50	0.00	0.00	0.00	0.00	2.3000	3.1239	80.00	80.00
10400	707	PYLE, THOMAS A	2.01	2.16	2.41	2.59	2.69	2.3743	3.2247	80.00	80.00
44,085.80	10401	916 QUIGLEY GREEN OWNER LLC	127.53	119.58	135.38	11.12	0.00	78.7210	106.9193		94.99



WATER DISTRICT 37  
BUDGET REPORT  
2020

RCD #	DIV #	NAME	2015 CFS	2016 CFS	2017 CFS	2018 CFS	2019 CFS	FIVE YEAR AVERAGE	ESTIMATED SHARE	MINIMUM	COST
		RALPH W AND KANDI L GIRTON									
10402	1026	1999 REVOCABL	7.25	10.34	2.16	3.59	4.01	5.4722	7.4323	80.00	80.00
		RALPH W AND KANDI L GIRTON									
10402	1027	1999 REVOCABL	9.15	6.48	4.11	5.17	5.41	6.0649	8.2374	80.00	80.00
10403	1679	RATLIFF, WILLIAM R	0.67	1.47	1.84	2.82	2.37	1.8350	2.4923	80.00	80.00
10404	1208	Red Cliff HOA	0.00	0.28	0.58	0.65	366.69	73.6395	100.0176		88.86
		LOVAS TRUST, THE/domestic well									
10405	1192	at residence	0.00	0.00	0.00	0.00	0.00	0.0000	0.0000	80.00	80.00
10406	680	REGO, F ALREDO	3.63	4.55	3.90	3.02	3.30	3.6804	4.9987	80.00	80.00
		REND AHL, DAVID W & DORINDA									
10407	1090	J (37-20822 and 37-20824)	4.31	15.48	0.00	34.08	34.08	17.5898	23.8905	80.00	80.00
10408	775	HAAVIK, RUNE	0.00	0.00	0.00	0.00	0.00	0.0000	0.0000	80.00	80.00
		RHYTHM RANCH HOMEOWNERS									
10409	911	ASSOCIATION	0.00	0.00	0.00	0.00	0.00	0.0000	0.0000	80.00	80.00
10410	769	PHILIP AND SARAH DAVIES	13.00	13.00	13.00	1.18	1.01	8.2376	11.1884	80.00	80.00
		RICHARD S FULD JR IDAHO									
10411	711	REVOCABLE TRUST	10.09	18.23	16.92	17.05	15.43	15.5426	21.1100	80.00	80.00
10412	757	RICHMOND, TOM	8.90	7.87	8.59	6.99	6.68	7.8057	10.6018	80.00	80.00
10413	896	RINKER, HARRY S	333.00	93.80	77.86	63.19	71.04	127.7777	173.5483		154.18
10414	1301	RINKER, RODERICK H	0.00	0.00	0.00	0.00	0.00	0.0000	0.0000	80.00	80.00
10416	1019	RIVER ROCK RANCH L P	6.18	7.30	2.41	3.35	1.89	4.2257	5.7393	80.00	80.00
		RIVERWOODS HOMEOWNERS									
10417	842	ASSN	36.34	32.14	15.03	20.24	36.60	28.0706	38.1257	80.00	80.00
10418	1025	ROHE, ROBERT	11.00	11.00	11.00	11.00	0.00	8.8000	11.9522	80.00	80.00
10418	1266	ROHE, ROBERT	11.00	11.00	11.00	11.00	11.00	11.0000	14.9403	80.00	80.00
10419	770	ROSENTHAL, ROBERT M	0.00	0.00	0.00	0.00	0.00	0.0000		80.00	80.00
10420	720	RUTH, ROBERT N	6.00	6.00	6.00	6.00	4.20	5.6400	7.6603	80.00	80.00
		SAGE SPRINGS HOMEOWNERS									
10421	2437	ASSN INC	2.43	2.43	2.32	94.78	1.34	20.6584	28.0584	80.00	80.00
10422	1216	SAGE WILLOW INC	0.00	0.00	0.01	10.08	2.18	2.4542	3.3334	80.00	80.00
10423	1444	DE LONGE, THOMAS M.	4.00	0.00	0.00	0.00	0.00	0.8000	1.0866	80.00	80.00
10424	782	SALMON, RAY	0.00	0.00	0.00	0.00	0.00	0.0000	0.0000	80.00	80.00
		SAMPLE, WILLIAM & REED,									
10425	780	LINDA K	0.00	0.00	0.00	0.00	0.00	0.0000	0.0000	80.00	80.00
10426	1326	SCHERNTHANNER, ANDREAS	0.76	0.96	0.81	0.78	0.67	0.7963	1.0816	80.00	80.00
10426	1327	SCHERNTHANNER, ANDREAS	0.54	0.83	0.62	0.53	0.49	0.6011	0.8164	80.00	80.00
10428	1098	SCHMIDT, MARLYS J	18.57	8.37	7.95	8.68	6.53	10.0212	13.6109	80.00	80.00
10429	721	RED CLIFF PARTNERS L.P.	0.72	1.51	1.35	1.40	1.16	1.2279	1.6678	80.00	80.00
10430	704	SCHWARZENEGGER; SHRIVER	0.00	0.00	0.00	0.00	0.00	0.0000	0.0000	80.00	80.00
10433	784	HAWKINS, JAKE & BEVERLY	8.00	8.00	8.00	1.17	1.12	5.2598	7.1439	80.00	80.00
10434	1134	SHERBINE, WILLIAM T "ROCKY"	339.95	266.81	262.13	209.54	284.07	272.5022	370.1139		328.82
10435	826	SILVER CREEK HUNTING & FISHIN	74.15	71.78	66.20	0.00	73.31	57.0876	77.5367	80.00	80.00
10436	758	SILVER SAGE OWNERS ASSN INC	0.00	0.00	0.00	0.00	0.00	0.0000	0.0000	80.00	80.00
10436	896	SILVER SAGE OWNERS ASSN INC	0.00	93.80	77.86	63.19	71.04	61.1777	83.0919		73.82
10439	773	SIMPSON; WHEELER and Johnson	0.70	1.04	1.43	3.14	1.68	1.5970	2.1691	80.00	80.00
		SUN VALLEY TRAILER PARK									
10440	1207	(GARY HOFFMAN)/1207	10.00	10.00	10.00	0.00	0.00	6.0000	8.1492	80.00	80.00
10442	684	HIGH MEADOWS SUB. HOA	27.18	25.22	10.36	22.56	20.25	21.1127	28.6754	80.00	80.00
10443	796	SLUDER, CD & MYRNA JOAN	0.00	0.00	0.00	0.00	0.00	0.0000	0.0000	80.00	80.00
10443	803	SLUDER, CD & MYRNA JOAN	0.00	0.00	0.00	0.00	0.00	0.0000	0.0000	80.00	80.00
10443	1094	SLUDER, CD & MYRNA JOAN	44.37	44.37	44.37	44.37	44.37	44.3700	60.2636	80.00	80.00
10444	2427	WEAVER, CHARLES & COLLEEN	8.00	8.00	8.00	8.00	8.00	8.0000	10.8656	80.00	80.00
		McGOUGH, TIMOTHY J & SUSAN									
10445	813	J	16.00	0.00	0.00	0.00	0.00	3.2000	4.3463	80.00	80.00
10446	1021	MARSHALL CARROLL TRUST	6.00	1.22	5.26	4.50	4.30	4.2562	5.7808	80.00	80.00
10447	884	SMITH, GEOFFREY C	34.28	89.24	70.00	47.39	45.37	57.2561	77.7655	80.00	80.00
10447	1170	SMITH, GEOFFREY C	72.60	97.48	93.56	71.96	94.64	86.0471	116.8696		103.83
10450	813	SOARES, DAVID	7.00	0.00	0.00	0.00	0.00	1.4000	1.9015	80.00	80.00
10451	1048	SOKOLOFF, KIRIL	5.60	6.00	5.78	5.86	6.03	5.8551	7.9524	80.00	80.00
10455	1029	SORENSEN, WARREN G	0.50	0.50	0.50	0.50	0.50	0.5000	0.6791	80.00	80.00
10455	1030	SORENSEN, WARREN G	0.33	0.33	0.21	1.05	0.97	0.5792	0.7867	80.00	80.00
10457	1004	SOUTHERN COMFORT HOA INC	1.28	0.62	1.65	6.81	5.06	3.0853	4.1905	80.00	80.00
10457	1005	SOUTHERN COMFORT HOA INC	0.11	0.08	0.05	0.01	0.01	0.0492	0.0669	80.00	80.00
10458	920	SOUTHERN IDAHO SOLID WASTE	0.00	0.00	0.00	0.00	0.00	0.0000	0.0000	80.00	80.00
		DRUSSEL, LARRY (5% of WMIS									
48,755.30	10459	886 886)	0.00	0.00	0.00	7.63	134.95	28.5167	38.7315	80.00	80.00

WATER DISTRICT 37  
BUDGET REPORT  
2020

RCD #	DIV #	NAME	2015 CFS	2016 CFS	2017 CFS	2018 CFS	2019 CFS	FIVE YEAR AVERAGE	ESTIMATED SHARE	MINIMUM	COST
10460	1148	SPRINGS III, RICHARD	40.23	5.22	5.22	21.55	21.55	18.7536	25.4712	80.00	80.00
10461	1299	SQUIER, DAVID L & SUE S	2.74	2.85	2.78	3.21	3.22	2.9599	4.0201	80.00	80.00
10462	1044	STALKER CREEK RANCH LLC	130.59	138.64	64.34	79.97	73.98	97.5039	132.4303		117.65
10462	1045	STALKER CREEK RANCH LLC STARLIGHT HOMEOWNERS	125.92	48.94	48.94	7.46	50.42	56.3340	76.5131	80.00	80.00
10463	727	ASSOC STARWEATHER SUBDIVISION	4.73	5.29	4.92	5.56	1.01	4.3037	5.8453	80.00	80.00
10464	1332	PROPERTY OWNERS	55.28	54.34	51.11	57.89	55.46	54.8150	74.4500	80.00	80.00
10465	884	STASZ, MEAGAN R IDAHO DEPT OF FISH AND GAME	0.00	0.00	0.00	0.00	45.37	9.0749	12.3255	80.00	80.00
10466	825	ATTN: WALT POOLE STATE OF IDAHO / TRANS. DEPT	42.85	44.65	44.76	49.59	73.55	51.0800	69.3771	80.00	80.00
10467	876	(TIMMERMAN)	11.00	11.00	11.00	11.00	11.00	11.0000	14.9403	80.00	80.00
10468	690	STEVENS, ROBERT G	6.09	1.16	6.70	8.06	7.42	5.8835	7.9910	80.00	80.00
10468	909	STEVENS, ROBERT G ABJ2(STEVENSON, JOHN F)/935	0.00	0.00	0.00	0.00	0.00	0.0000	0.0000	80.00	80.00
10469	935	corner submersible STEVENSON, JOHN F/1089	25.62	25.09	21.94	24.58	24.58	24.9620	33.9035	80.00	80.00
10469	1089	Corner of Kingsbury and Pero STEVENSON, JOHN F/1104 5% of	208.19	208.19	358.45	325.16	435.99	307.1953	417.2343		370.68
10469	1104	total Belle Ranch well STEVENSON, JOHN F/1120		0.00	0.00	3.57	0.00	0.8936	1.2137	80.00	80.00
10469	1120	Stricker well STEVENSON, JOHN F/1121 Big	521.80	33.07	21.83	87.75	90.86	151.0613	205.1722		182.28
10469	1121	Well Pero	521.80	122.61	0.00	276.44	161.03	216.3761	293.8832		261.09
10470	696	ORR, KRISTIN	7.00	0.62	0.67	0.31	0.85	1.8870	2.5630	80.00	80.00
10471	1052	GREEN, LARRY STONEGATE HOMEOWNERS ASSN	78.00	44.21	37.11	41.68	42.23	48.6476	66.0735	80.00	80.00
10472	1334	INC ABJ2(STEVENSON, JOHN F)/933	29.73	12.46	24.72	4.81	31.67	20.6785	28.0857	80.00	80.00
10473	933	Big well big pivot ABJ2(STEVENSON, JOHN F)/ 934	366.19	366.19	9.32	370.57	370.57	296.5680	402.8002		357.85
10473	934	Small Well Big Pivot	342.30	9.99	4.78	4.26	4.26	73.1180	99.3092		88.23
10474	1054	STRUTHERS, ROBERT J	0.00	0.00	0.01	25.60	0.00	5.1202	6.9543	80.00	80.00
10475	937	SULLIVAN, WILLIAM K SUN VALLEY COMPANY, A WYOMING CORP. (River Run Snow)	2.00	0.77	0.14	0.00	0.00	0.5815	0.7898	80.00	80.00
10476	705	SUN VALLEY COMPANY, A WYOMING CORP. (Warm Springs residence well)	96.50	101.55	97.73	150.23	148.35	118.9440	161.5504		143.52
10476	1060	SUN VALLEY LAND & MNRAL/Hot	0.00	0.00	0.00	0.00	0.00	0.0000	0.0000	80.00	80.00
10477	1293	wells SUN VALLEY WATER & SEWER	8.34	17.14	5.93	2.84	0.20	6.7197	9.1267	80.00	80.00
10478	868	DIST SUN VALLEY WATER & SEWER	9.69	10.18	7.07	6.36	4.16	7.4750	10.1525	80.00	80.00
10478	869	DIST SUN VALLEY WATER & SEWER	19.17	22.54	22.05	46.63	26.03	27.2432	37.0018	80.00	80.00
10478	870	DIST SUN VALLEY WATER & SEWER	186.54	192.29	114.56	179.82	161.71	166.9910	226.8080		201.50
10478	871	SUN VALLEY WATER & SEWER SUN VALLEY WATER & SEWER	85.23	95.78	22.73	151.43	144.74	97.9829	133.0809		118.23
10478	872	DIST SUN VALLEY WATER & SEWER	117.01	67.23	69.58	69.53	69.84	98.6385	133.9713		119.02
10478	873	SUN VALLEY WATER & SEWER SUN VALLEY WATER & SEWER	161.39	79.29	56.54	84.09	28.65	72.0922	97.9160		86.99
10478	874	DIST SUN VALLEY WATER & SEWER	0.00	15.27	39.86	40.05	44.14	27.8650	37.8464	80.00	80.00
10478	875	DIST SUN VALLEY WATER & SEWER	133.20	91.50	117.48	116.55	96.12	110.9933	150.7517		133.93
10478	883	DIST SUN VALLEY WATER & SEWER	294.33	327.69	362.62	344.69	348.63	335.5442	455.7379		404.89
10478	1247	DIST SUN VALLEY WATER & SEWER	0.00	0.00	0.00	0.00	0.00	0.0000	0.0000	80.00	80.00
10478	1267	DIST SUN VALLEY WATER & SEWER	513.37	420.34	553.60	540.25	569.26	520.1035	706.4072		627.58
10478	1268	DIST	9.35	75.40	37.87	2.22	0.47	25.0625	34.0401	80.00	80.00
10479	1039	SUTTON, ROSS J	20.00	20.00	20.00	2.32	2.19	12.9024	17.5242	80.00	80.00
10480	759	SUTTON II, JAMES A	4.00	4.00	0.00	0.00	0.00	1.6000	2.1731	80.00	80.00
10482	1272	SYRINGA RANCH LLC	0.00	0.00	0.00	0.00	0.00	0.0000	0.0000	80.00	80.00
10483	777	SZOMBATHY, SANDOR & TERRI	0.98	2.93	2.35	2.31	1.52	2.0190	2.7423	80.00	80.00
10484	1034	TAYLOR, AARON K & SALOME	10.00	0.00	0.00	0.00	0.00	2.0000	2.7164	80.00	80.00
10485	1051	TEDESCO, JOHN A & SAMANTHA	32.76	49.66	42.85	42.85	42.85	42.1971	57.3123	80.00	80.00
10486	689	HARTLEY ROGERS & AMY FALLS	8.00	8.00	8.00	8.00	8.00	8.0000	10.8656	80.00	80.00
10487	843	THE BARER FAMILY TRUST THE BARKER LIVING T	3.33	3.33	3.18	3.18	3.18	3.2402	4.4009	80.00	80.00
54,608.75	10488	797 BARKER LIVING TRUST	4.86	4.16	3.85	4.87	3.39	4.2269	5.7409	80.00	80.00



WATER DISTRICT 37  
BUDGET REPORT  
2020

RCD #	DIV #	NAME	2015 CFS	2016 CFS	2017 CFS	2018 CFS	2019 CFS	FIVE YEAR AVERAGE	ESTIMATED SHARE	MINIMUM	COST
10489	3173	THE BRYSON LIVING TRUST	4.06	6.02	1.30	2.77	2.88	3.4073	4,6279	80.00	80.00
10490	679	NATIONAL AVENUE TRUST % BARE THE COMMUNITY SCHOOL OF	12.00	12.00	12.00	10.64	14.79	12,2860	16,6869	80.00	80.00
10491	1216	KETCHUM AND SUN	11.41	7.87	0.01	10.08	2.18	6.3112	8.5720	80.00	80.00
10492	1054	INGRAM, COLTER C	0.00	0.00	0.01	25.60	0.00	5.1202	6.9543	80.00	80.00
10493	713	THE JONES TRUST	0.00	0.00	0.00	0.00	0.00	0.0000	0.0000	80.00	80.00
10494	683	THE MILLER LIVING TRUST DTD 7-	6.00	6.00	6.00	1.85	2.03	4.3754	5.9427	80.00	80.00
10496	1177	THE NATURE CONSERVANCY PENELOPE & EDWARD	0.00	0.00	0.00	0.00	0.00	0.0000	0.0000	80.00	80.00
10497	1289	GLASSMEYER	1.69	1.93	2.29	2.41	2.36	2.1358	2.9009	80.00	80.00
10498	879	THE VALLEY CLUB THE VILLAGE GREEN AT THE	34.61	14.16	52.79	41.04	64.71	41,4622	56,3142	80.00	80.00
10499	878	VALLEY CLUB HOA/West well THE VILLAGE ON THE GREEN	74.66	142.64	65.64	79.11	26.51	77,7134	105,5508		93.77
10499	879	@VALLEY CLUB /East well	9.02	14.16	52.79	41.04	64.71	36,3442	49,3629	80.00	80.00
10500	712	THIELEN, CAROL BURDZY ANDERSON, LINDA & GEORGE	1.40	3.24	2.67	2.15	2.57	2.4045	3.2658	80.00	80.00
10501	766	GIROUX	2.00	0.00	0.00	0.00	0.00	0.4000	0.5433	80.00	80.00
10502	748	STURDIVANTS RESIDENCE TRUST THOMAS M O GARA FAMILY	0.20	2.97	0.78	2.55	1.80	1,6624	2,2579	80.00	80.00
10503	1103	TRUST THOMAS M O GARA FAMILY	116.07	107.65	48.80	266.63	404.32	188,6942	256,2854		227.69
10503	1105	TRUST THOMAS M O GARA FAMILY	0.00	0.00	0.00	0.00	75.62	15,1248	20,5426	80.00	80.00
10503	1106	TRUST THOMAS M O GARA FAMILY	0.00	0.00	0.00	0.00	0.00	0.0000	0.0000	80.00	80.00
10503	1107	TRUST THOMAS M O GARA FAMILY	30.76	5.51	50.57	63.02	42.95	38,5624	52,3756	80.00	80.00
10503	1108	TRUST THOMAS M O GARA FAMILY	0.00	0.00	0.00	0.00	0.00	0.0000	0.0000	80.00	80.00
10503	1109	TRUST THOMAS M O GARA FAMILY	0.00	0.00	0.00	0.00	0.00	0.0000	0.0000	80.00	80.00
10503	1115	TRUST THOMAS M O GARA FAMILY	10.00	10.00	10.00	10.00	10.00	10,0000	13,5821	80.00	80.00
10503	1116	TRUST THOMAS M O GARA FAMILY	26.40	111.95	28.87	51.55	211.76	86,1058	116,9494		103.90
10503	1162	TRUST THOMAS RINEY 1995 REVOCABLE	90.22	232.64	0.17	122.51	98.63	108,8350	147,8203		131.33
10504	1085	TRUST	0.00	3.85	2.88	3.28	5.62	3,1258	4,2455	80.00	80.00
10505	798	THOMPSON TRIUMPH TRUST	7.00	0.00	0.00	0.00	0.00	1.4000	1.9015	80.00	80.00
10506	736	THORNTON, GAIL SLOCUM THORNTON, C ROD/ 37-20375 on	1.97	1.80	1.51	1.73	1.47	1.6967	2.3045	80.00	80.00
10507	760	Lot 10	15.00	19.00	9.31	7.81	3.80	10,9845	14,9192	80.00	80.00
10508	823	THREE CREEKS RANCH LLC	160.13	151.92	82.46	57.89	70.52	104,5826	142,0446		126.19
10509	855	PINE RIDGE	0.00	0.00	0.00	0.00	0.00	0.0000	0.0000	80.00	80.00
10510	1008	TIDWELL, LESLIE A MORAN TR, MATTHEW &	0.68	1.73	3.09	2.44	2.20	2,0276	2,7539	80.00	80.00
10511	1324	VERONICA	9.00	0.00	0.00	0.00	2.28	2,2558	3,0638	80.00	80.00
10512	814	TRACER JR, KENNETH B	0.00	0.00	0.00	0.00	0.00	0.0000	0.0000	80.00	80.00
10513	1138	TRASK, TERRANCE P TRUSTEES OF THE	1.48	1.55	1.50	1.65	1.36	1,5084	2,0488	80.00	80.00
10514	719	RIVKIN/TOLSON 2000 TRUST	3.69	3.94	1.58	2.79	2.22	2,8438	3,8624	80.00	80.00
10515	919	USA / FOREST SERVICE UPDYKE, J RANDOLPH (Everett	49.45	5.05	37.13	7.91	43.92	28,6911	38,9684	80.00	80.00
10518	1297	Davis)	0.00	0.00	0.00	0.00	0.00	0.0000	0.0000	80.00	80.00
10519	2436	CANTRELL, WILLIAM J & KAREN VALLEY CLUB OWNERS	11.00	0.00	0.00	0.00	0.00	2,2000	2,9881	80.00	80.00
10520	878	ASSOCIATION INC/East well VALLEY CLUB OWNERS	62.24	142.64	65.64	79.11	26.51	75,2294	102,1770		90.78
10520	879	ASSOCIATION INC/West well	45.22	14.16	52.79	41.04	64.71	43,5842	59,1963	80.00	80.00
10522	778	VERNOY IRREVOCABLE TRUST	8.00	0.12	2.95	2.18	1.85	3,0197	4,1014	80.00	80.00
10522	785	VERNOY IRREVOCABLE TRUST	6.00	0.94	0.97	0.34	0.07	1,6638	2,2598	80.00	80.00
10523	1047	STEVENS PROPERTIES	0.00	0.00	0.00	0.00	0.00	0.0000	0.0000	80.00	80.00
10524	912	WAGNER, ROBERT	0.00	0.00	0.00	0.00	0.00	0.0000	0.0000	80.00	80.00
10525	913	WALKER SAND & GRAVEL LTD CO	0.00	0.00	0.00	0.00	0.00	0.0000	0.0000	80.00	80.00
10525	1257	WALKER SAND & GRAVEL LTD CO	157.83	165.00	142.21	187.52	203.25	171,1624	232,4737		206.53
10525	1261	WALKER SAND & GRAVEL LTD CO	0.00	0.00	0.00	0.00	0.00	0.0000	0.0000	80.00	80.00
10526	1023	WALKER, JO AN S	38.00	38.00	38.00	22.85	9.16	29,2018	39,6621	80.00	80.00
10527	1069	WALKER, BENJAMIN A & MARILYN A (44% of WMIS 1069)	4.23	5.88	3.79	1.35	4.22	3,8939	5,2887	80.00	80.00
10529	805	ENGLEHARDT, POPPY M	56.20	64.53	5.67	55.58	25.93	41,5843	56,4801	80.00	80.00
10530	756	CIMINO, ROBERT	10.00	10.00	10.00	10.00	10.00	10,0000	13,5821	80.00	80.00
10531	743	WEBB, JAY L & MARYJANE	0.00	0.00	0.00	0.00	0.00	0.0000	0.0000	80.00	80.00
10532	1253	WEBB LANDSCAPE, INC.	4.76	5.77	5.08	4.84	4.46	4,9812	6,7655	80.00	80.00
10533	1276	WEBER, ANNETTE	3.59	3.40	3.04	1.72	0.19	2,3868	3,2417	80.00	80.00

59,268.95

WATER DISTRICT 37  
BUDGET REPORT  
2020

RCD #	DIV #	NAME	2015 CFS	2016 CFS	2017 CFS	2018 CFS	2019 CFS	FIVE YEAR AVERAGE	ESTIMATED SHARE	MINIMUM	COST
10534	1163	WEEMS, MICHAEL J & RUTH	0.00	0.00	0.00	0.00	0.00	0.0000	0.0000	80.00	80.00
10535	1259	WEISEL, THOMAS	11.00	3.77	8.11	8.44	7.98	7.8607	10.6764	80.00	80.00
10536	1042	FAIRBROTHER, STEVE/GW	0.00	0.00	0.00	0.00	0.00	0.0000	0.0000	80.00	80.00
10537	1061	BULCHER, MARK C.	0.00	0.00	0.00	0.00	0.00	0.0000	0.0000	80.00	80.00
10538	1250	SWEET POTATO RANCH	58.41	43.81	42.85	1.26	0.00	29.2671	39.7507	80.00	80.00
10538	1252	SWEET POTATO RANCH	84.43	65.52	60.50	83.50	50.72	68.9334	93.6257	83.18	83.18
10539	1114	5BISON LLC (81.30%)	69.51	67.73	29.29	53.97	49.54	54.0081	73.3541	80.00	80.00
WEST SHORE SUBDIVISION											
10540	677	HOMEOWNERS ASSN/677 & 678	15.00	0.00	0.00	0.00	0.00	3.0000	4.0746	80.00	80.00
10541	1164	WHITAKER II, WILLIAM C	17.00	0.00	0.00	0.00	0.00	3.4000	4.6179	80.00	80.00
10542	1035	WHITE, JAMES D & SHEILA	6.00	6.43	5.88	5.78	43.56	13.5307	18.3775	80.00	80.00
10543	708	GOODRICH, PATTON	1.01	0.95	0.68	0.83	0.83	0.8604	1.1686	80.00	80.00
WICK STEP LLC, DE CHEVRIEUX,											
10544	1245	EISENBARTH	1.33	1.25	1.42	1.59	1.39	1.3943	1.8938	80.00	80.00
10545	1072	WILKES, JON & ZOFIA	7.74	6.25	6.74	7.81	12.68	8.2442	11.1974	80.00	80.00
10546	767	ZIMMER, DONALD AND MARY	0.10	1.53	0.99	1.35	1.33	1.0606	1.4405	80.00	80.00
10547	749	WILLARD, MICHAEL E	2.66	4.04	2.58	4.00	1.64	2.9842	4.0532	80.00	80.00
10548	1087	JORGENSEN, TRAVIS	0.41	7.06	1.61	1.82	3.75	2.9315	3.9816	80.00	80.00
10549	996	WILLIAMS, ALLEN	0.00	0.00	0.00	0.00	0.00	0.0000	0.0000	80.00	80.00
10550	744	STENEHJEM HOLDINGS, LLC	6.00	0.21	5.28	8.37	4.39	4.8518	6.5897	80.00	80.00
10550	745	STENEHJEM HOLDINGS, LLC	15.00	5.90	5.28	6.18	7.02	7.8742	10.6948	80.00	80.00
10551	794	BEAN, MIKE AND KELLY ANN	0.00	0.00	1.08	1.85	2.25	1.0366	1.4078	80.00	80.00
10552	1831	WIRTH, BRADLEY S & MARY C WALTON, DOUGLAS & DIANA L WHITING 37-22675 River Grove/	8.74	1.12	0.00	1.55	1.55	2.5924	3.5210	80.00	80.00
10553	3204	Peter Trust	3.38	4.62	3.13	4.15	4.13	3.8827	5.2735	80.00	80.00
10554	1075	FLOLO, JOHN & JULIE	0.49	10.47	5.77	10.49	6.91	6.8255	9.2704	80.00	80.00
10555	887	WOOD RIVER LAND TRUST CO	27.35	102.56	100.83	102.09	100.83	86.7314	117.7990	104.65	104.65
10555	1077	WOOD RIVER LAND TRUST CO	0.00	0.00	12.60	19.05	16.93	9.7172	13.1979	80.00	80.00
10556	944	WOODCOCK, LINDA D	0.00	0.00	0.00	0.00	0.00	0.0000	0.0000	80.00	80.00
WOODLAND MEADOWS WATER											
10557	1241	ASSN	9.66	10.70	9.03	10.11	8.93	9.6860	13.1555	80.00	80.00
10558	893	WOODS, WARD	0.82	1.91	1.78	1.62	1.57	1.5404	2.0921	80.00	80.00
10559	882	MANOOGIAN, DANIEL TODD	0.01	0.02	0.00	0.00	0.00	0.0060	0.0081	80.00	80.00
10560	1153	WORTHINGTON, KENNETH D	0.00	0.00	0.00	0.00	0.00	0.0000	0.0000	80.00	80.00
10561	772	Y3 RANCH	150.00	150.00	150.00	150.00	150.00	150.0000	203.7308	181.00	181.00
10561	1165	Y3 RANCH	104.00	104.00	104.00	104.00	104.00	103.9996	141.2528	125.49	125.49
10562	1199	YOUNG, W. SCOTT	8.00	0.00	0.00	0.00	0.00	1.6000	2.1731	80.00	80.00
10563	807	MARTIN, DALE & MARTHA CAMERON, LESLIE H & THELMA	12.00	12.00	12.00	1.01	1.92	7.6064	10.3310	80.00	80.00
10564	1112	CLOUGHTON	0.00	0.00	0.00	0.00	0.00	0.0000	0.0000	80.00	80.00
10565	800	DEL SIGNORE, ROBERT	0.00	0.00	0.00	0.00	0.00	0.0000	0.0000	80.00	80.00
10566	1159	Sky LLC (Y3 Tree Lot)	5.00	11.22	4.72	20.87	0.00	8.3617	11.3569	80.00	80.00
62,483.27	10566	1160 Sky LLC (Y3 Tree Lot)	0.00	10.31	4.72	20.87	0.01	7.1812	9.7536	80.00	80.00
			323,723.25	345,471.44	377,864.74	361,625.77	363,884.39	354,696.07	481,750.00	72,240.00	486,614.78

Total 2020 Anticipated expenses \$486,598.74  
No carry over taken in 2020 \$0.00  
Total assessed \$486,598.74

TOTAL 2020 ANTICIPATED EXPENSES  
FIRST UNIT COST  
SECOND UNIT COST  
MINIMUM COST

481750.00  
1.3582  
1.2067  
60.0000

The numbers and formulas listed below are used to recalculate the assessment per 24 hr cfs after all of the \$60.00 users are sorted out.  
Cells y4 and AA4 used below are derived from the Macro which is located in columns P thru AA.

Adjusted 5 yr avg. (j1234-y4) 339,376.81  
Adjusted Ass'ment (j1240-AA4) \$409,510.00  
2nd unit cost (D1256/D1255) 1.2067



## 2020 Proposed Budget

## WATER DISTRICT 37

Acct. No.		Budgeted 2019	Proposed 2020	Difference		
5001	Watermasters Salary	\$ 69,926.57	\$ 72,024.37	\$ 2,097.80	3%	Increase
5007	Sec/Treas Salary	\$ 49,044.87	\$ 50,516.22	\$ 1,471.35	3%	Increase
5003	Above Magic Salary @ 7 Months	\$ 22,879.43	\$ 23,565.81	\$ 686.38	3%	Increase
5004	Silver Cr & Upr L.W. Salary	\$ 17,418.89	\$ 17,941.46	\$ 522.57	3%	Increase
5005	Below Magic & Lwr Little Wood Salary	\$ 15,525.33	\$ 15,991.09	\$ 465.76	3%	Increase
5006	Extra Labor	\$ 1,500.00	\$ 750.00	\$ (750.00)	-50%	Decrease
5008	WMIS / GPS Part-Time Position	\$ -	\$ 8,500.00	\$ 8,500.00	100%	Increase
Wage Totals 2020		\$ 176,295.09	\$ 189,288.94	\$ 12,993.85	7%	Increase
5011	Social Security (ER Share)	\$ 13,486.57	\$ 14,480.60	\$ 994.03	7%	Increase
5013	St. Ret - PERSI (ER Share) Rate Inc - July 2019	\$ 20,503.12	\$ 21,496.65	\$ 993.53	5%	Increase
5015	St. Insurance Fund (Workmans Comp)	\$ 5,791.10	\$ 6,306.58	\$ 515.48	9%	Increase
5017	Idaho Tax Comm (SUTA)	\$ 3,063.58	\$ 2,092.42	\$ (971.16)	-32%	Decrease
5021	Medical Insurance-Full Time	\$ 14,774.40	\$ 17,591.48	\$ 2,817.08	19%	Increase
5025	Employee Reim. For Expenses	\$ 1,200.00	\$ 1,200.00	\$ -	0%	Increase
5033	Above Magic Auto Expense @ 6 1/2 Months	\$ 10,934.77	\$ 10,423.30	\$ (511.47)	-5%	Decrease
5034	Silver Cr & Upr L.W. Auto Exp.	\$ 9,346.62	\$ 9,594.76	\$ 248.14	3%	Increase
5035	Below Magic & Lwr Little Wood Auto Expense	\$ 7,119.00	\$ 7,308.00	\$ 189.00	3%	Increase
5036	Extra Labor / Auto Expense	\$ 750.00	\$ 500.00	\$ (250.00)	-33%	Decrease
5037	WMIS / GPS Part-Time Position Auto Expense	\$ -	\$ 1,800.00	\$ 1,800.00	100%	Increase
6001	Office Rent	\$ 5,700.00	\$ 5,700.00	\$ -	0%	Increase
6003	Office Expense	\$ 6,000.00	\$ 6,000.00	\$ -	0%	Increase
6005	Annual Audit	\$ 1,400.00	\$ 1,400.00	\$ -	0%	Increase
6007	Office Utilities	\$ 5,000.00	\$ 5,200.00	\$ 200.00	4%	Increase
6009	Field Expenses	\$ 7,000.00	\$ 7,000.00	\$ -	0%	Increase
6011	Auto Expense	\$ 3,500.00	\$ 3,500.00	\$ -	0%	Increase
Contingency Fund						
6301	USGS Co-Op Fund Ketchum Gage	\$ 4,561.00	\$ 4,701.00	\$ 140.00	3%	Increase
6303	IDWR Co-Op Fund Willow Creek	\$ 2,495.00	\$ 2,570.00	\$ 75.00	3%	Increase
6309	Base Line Canal Co.	\$ 150.00	\$ 150.00	\$ -	0%	Increase
6311	PivoTrac - WD 37 measuring station service	\$ 6,550.00	\$ 6,550.00	\$ -	0%	Increase
6313	PivoTrac - Little Wood measuring station service	\$ 1,995.00	\$ 1,995.00	\$ -	0%	Increase
6338	Contracted Water Measurement - Jake	\$ 6,750.00	\$ 6,750.00	\$ -	0%	Increase
6340	Idaho Power / Cloud Seeding	\$ 150,000.00	\$ 150,000.00	\$ -	0%	Increase
6401	Id. Water Users (Member Dues)	\$ 500.00	\$ 500.00	\$ -	0%	Increase
6601	Equipment Reserve (to Savings)	\$ 2,000.00	\$ 2,000.00	\$ -	0%	Increase
6305	Big Wood Canal Co.	\$ 950.00	\$ -	\$ (950.00)	-100%	Decrease
6336	Water Measurement (By BWCC)	\$ 1,200.00	\$ 500.00	\$ (700.00)	-58%	Decrease

Totals	\$ 469,015.25	\$ 486,598.74	\$ 17,583.49	3.61%	Increase
--------	---------------	---------------	--------------	-------	----------

Total 2019	\$ 469,015.25	Total 2020	\$ 486,598.74
------------	---------------	------------	---------------





# healthy, productive soils checklist for growers



**Managing for soil health is one of the best ways farmers can increase crop productivity, while improving the environment.**

Results are often realized immediately and last well into the future. Following are four basic principles to improving the health of your soil.

1. Minimize disturbance
2. Maximize soil cover
3. Maximize biodiversity
4. Maximize presence of living roots

Use the checklist on the back of this page to determine if you're using core Soil Health Management System farming practices. It is important to note that not all practices are applicable to all crops. Some operations will benefit from just one soil health practice while others may require additional practices for maximum benefit. These core practices form the basis of a Soil Health Management System that can help you optimize your inputs, protect against drought, and increase production.



**United States  
Department of  
Agriculture**

**[www.nrcs.usda.gov](http://www.nrcs.usda.gov)**

USDA is an equal opportunity provider, employer, and lender.  
March 2017



# Soil Health Management Systems Include:

## What is it?

## What does it do?

## How does it help?

### Conservation Crop Rotation

Growing a diverse number of crops in a planned sequence to increase soil organic matter and biodiversity in the soil.



- Increases nutrient cycling
- Manages plant pests (weeds, insects, and diseases)
- Reduces sheet, rill and wind erosion
- Holds soil moisture
- Adds diversity so soil microbes can thrive

- Improves nutrient use efficiency
- Decreases use of pesticides
- Improves water quality
- Conserves water
- Improves plant production

### Cover Crop

An un-harvested crop grown as part of planned rotation to provide conservation benefits to the soil.



- Increases soil organic matter
- Prevents soil erosion
- Conserves soil moisture
- Increases nutrient cycling
- Provides nitrogen for plant use
- Suppresses weeds
- Reduces compaction

- Improves crop production
- Improves water quality
- Conserves water
- Improves nutrient use efficiency
- Decreases use of pesticides
- Improves water efficiency to crops

### No Till

A way of growing crops without disturbing the soil through tillage.



- Improves water holding capacity of soil
- Increases organic matter
- Reduces soil erosion
- Reduces energy use
- Decreases compaction

- Improves water efficiency
- Conserves water
- Improves crop production
- Improves water quality
- Saves renewable resources
- Improves air quality
- Increases productivity

### Mulch Tillage

Using tillage methods where the soil surface is disturbed but maintains a high level of crop residue on the surface.



- Reduces soil erosion from wind and rain
- Increases soil moisture for plants
- Reduces energy use
- Increases soil organic matter

- Improves water quality
- Conserves water
- Saves renewable resources
- Improves air quality
- Improves crop production

### Mulching

Applying plant residues or other suitable materials to the soil surface to compensate for loss of residue due to excessive tillage.



- Reduces erosion from wind and rain
- Moderates soil temperatures
- Increases soil organic matter
- Controls weeds
- Conserves soil moisture
- Reduces dust

- Improves water quality
- Improves plant productivity
- Increases crop production
- Reduces pesticide usage
- Conserves water
- Improves air quality

### Nutrient Management

Managing soil nutrients to meet crop needs while minimizing the impact on the environment and the soil.



- Increases plant nutrient uptake
- Improves the physical, chemical and biological properties of the soil
- Budgets, supplies, and conserves nutrients for plant production
- Reduces odors and nitrogen emissions

- Improves water quality
- Improves plant production
- Improves air quality

### Pest Management

Managing pests by following an ecological approach that promotes the growth of healthy plants with strong defenses, while increasing stress on pests and enhancing the habitat for beneficial organisms.



- Reduces pesticide risks to water quality
- Reduces threat of chemicals entering the air
- Decreases pesticide risk to pollinators and other beneficial organisms
- Increases soil organic matter

- Improves water quality
- Improves air quality
- Increases plant pollination
- Increases plant productivity



United States  
Department of  
Agriculture



# Soil Quality Indicators

## Available Water Capacity

Available water capacity is the maximum amount of plant available water a soil can provide. It is an indicator of a soil's ability to retain water and make it sufficiently available for plant use.

Available water capacity is the water held in soil between its *field capacity* and *permanent wilting point*. *Field capacity* is the water remaining in a soil after it has been thoroughly saturated and allowed to drain freely, usually for one to two days. *Permanent wilting point* is the moisture content of a soil at which plants wilt and fail to recover when supplied with sufficient moisture. Water capacity is usually expressed as a volume fraction or percentage, or as a depth (in or cm).

### Factors Affecting

**Inherent** - Available water capacity is affected by soil texture, presence and abundance of rock fragments, and soil depth and layers.

Available water capacity increases with increasingly fine textured soil, from sands to loams and silt loams. Coarse textured soils have lower field capacity since they are high in large pores subject to free drainage. Fine textured soils have a greater occurrence of small pores that hold water against free drainage, resulting in a comparatively higher field capacity. However, in comparison to well-aggregated loam and silt loam soils, the available water capacity of predominantly clay soils tends to be lower since these soils have an increased permanent wilting point (see Figure 1).

Rock fragments reduce available water capacity of soil proportionate to their volume, unless the rocks are porous. Soil depth and root restricting layers affect total available water capacity since they can limit the volume of soil available for root growth. (Restrictive layers may be naturally occurring or a result of management activities.) Plant rooting characteristics must be considered for a practical understanding of the effects of soil depth and restrictive layers on water available for plant growth. A restrictive layer at 20 inches might have little consequence on the water requirements of a shallow-rooted crop. However, this layer might severely limit the volume of soil a deep-rooted crop can explore for moisture.

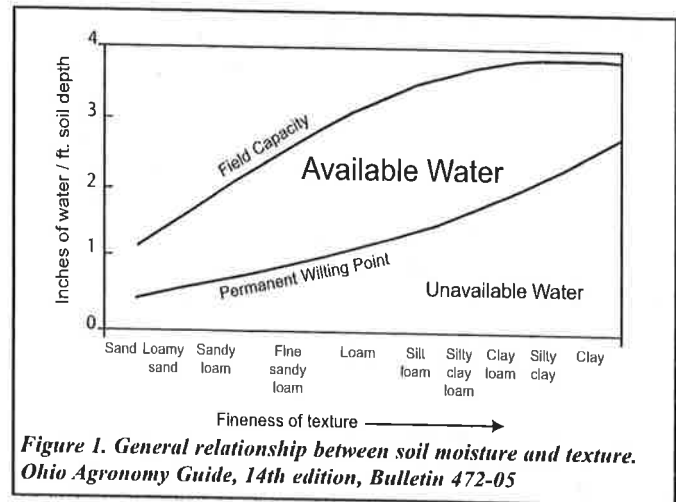


Figure 1. General relationship between soil moisture and texture. Ohio Agronomy Guide, 14th edition, Bulletin 472-05

**Dynamic** - Available water capacity is affected by organic matter, compaction, and salt concentration of the soil.

Organic matter increases a soil's ability to hold water, both directly and indirectly. When a soil is at field capacity, organic matter has a higher water holding capacity than a similar volume of mineral soil. While the water held by organic matter at the permanent wilting point is also higher, overall, an increase in organic matter increases a soil's ability to store water available for plant use. Indirectly, organic matter improves soil structure and aggregate stability, resulting in increased pore size and volume. These soil quality improvements result in increased infiltration, movement of water through the soil, and available water capacity (see Figure 2).

Compaction reduces available water capacity through its adverse effects on both field capacity and permanent wilting point. Compaction reduces total pore volume, consequently reducing water storage when the soil is at field capacity. Compaction also crushes large soil pores into much smaller micropores. Since micropores hold water more tightly than larger pores, more water is held in soil at its permanent wilting point.

Salts in soil water result from fertilizer application or naturally occurring compounds. Salt concentration increases as soil water decreases. For soils high in soluble salts, moisture stress results when plants cannot uptake

water across an unfavorable salt concentration gradient. Soils with high salt concentration tend to have reduced available water capacity because more water is retained at the permanent wilting point than if water was held by physical factors alone. These effects are most pronounced in soils in dry regions where salts accumulate because of irrigation or natural processes.

## Relationship to Soil Function

Soil is a major storage reservoir for water. In areas where rain falls daily and supplies the soil with as much or more water than is removed by plants, available water capacity may be of little importance. However, in areas where plants remove more water than is supplied by precipitation, the amount of water held by the soil may be critical. Water held in the soil may be necessary to sustain plants between rainfall or irrigation events. By holding water for future use, soil buffers the plant – root environment against periods of water deficit.

Available water capacity is used to develop water budgets, predict droughtiness, design and operate irrigation systems, design drainage systems, protect water resources, and predict yields.

## Problems with Poor Function

Lack of available water reduces root and plant growth, and it can lead to plant death if sufficient moisture is not provided before a plant permanently wilts. A soil's ability to function for water storage also influences runoff and nutrient leaching.

Agricultural land management practices that lead to poor available water capacity include those that prevent accumulation of soil organic matter and/or result in soil compaction and reduced pore volume and size:

- Conventional tillage operations,
- Low residue crop rotations, and burning, burying, harvesting, or otherwise removing plant residues,
- Heavy equipment traffic on wet soils, and
- Grazing systems that allow development of livestock loafing areas and livestock trails.

As natural areas are permanently converted to homes, roads, and parking areas, the overall amount of water that can be stored in the soil is reduced. This leads to higher total runoff, increased pressure on storm water drainage systems, a higher likelihood of flooding, and generally poorer water quality in streams and lakes.

## Improving Available Water Capacity

Farmers can grow high residue crops, perennial sod and cover crops, reduce soil disturbing activities, and manage

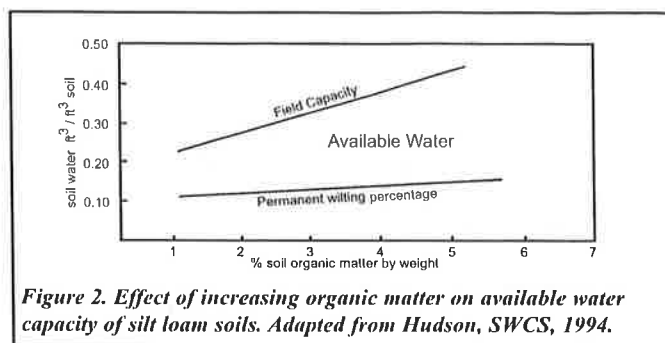


Figure 2. Effect of increasing organic matter on available water capacity of silt loam soils. Adapted from Hudson, SWCS, 1994.

residue to protect and increase soil organic matter to make improvements in a soil's available water capacity. When feasible, tillage, harvest, and other farming operations requiring heavy equipment can be avoided when the soil is wet to minimize compaction; and compacted layers can be ripped to break them and expand the depth of the soil available for root growth.

For soil high in soluble salts, management activities that maintain salts below the root zone can be used. These include irrigation to leach salts below the root zone and practices that promote infiltration, reduce evaporation, minimize disturbance, manage residue, and prevent mixing of salt-laden lower soil layers with surface layers.

Conservation practices resulting in available water capacity favorable to soil function include:

- Conservation Crop Rotation
- Cover Crop
- Prescribed Grazing
- Residue and Tillage Management
- Salinity and Sodic Soil Management

Developers can incorporate the use of permeable parking areas, green roofs, and other practices that minimize the impact of development on soil water storage.

## Measuring Available Water Capacity

Reference: U.S. Department of Agriculture, Natural Resources Conservation Service, 2005. National Soil Survey Handbook, title 430-VI. Soil Properties and Qualities (Part 618), Available Water Capacity (618.05). Online at: <http://soils.usda.gov/technical/handbook/>

## Specialized equipment, shortcuts, tips:

Determination of permanent wilting point moisture content requires a pressure membrane apparatus.

**Time needed:** One to two days is required for free drainage and to allow soil to reach field capacity.



