

RECEIVED
DEC 28 2018

Department of Water Resources
Eastern Region

WATERMASTER'S REPORT

From JANUARY 1, 20 18 To DECEMBER 31, 20 18

Water District No. 13A

Name of Watermaster Kirk IVERSON

Mailing Address 2724 SOUTH 1400 WEST PRESTON IDAHO 83263

AFFIDAVIT OF WATERMASTER

STATE OF IDAHO)
COUNTY OF Franklin) ss.

Kirk IVERSON, being first duly sworn, deposes and says that he/she is Watermaster of Water District 13A, having been lawfully appointed by Serg Spackman, Director, Idaho Department of Water Resources, and that the volumes of water, as stated in this report and prorated by him/her to the water right holders of the district are correct.

Kirk Iverson

(Deputy) Watermaster District No. 13A



Subscribed and sworn to before me, this 26 day of December, 20 18

Maxine Waddoups
Notary Public

My Commission expires 4-10-2023

Boise, Idaho December 28, 20 18

I HEREBY CERTIFY, that Kirk Iverson was lawfully appointed by me as Watermaster of Water


District No. 13A, and that the information contained in this report, as herein sworn to, is, to the best of my knowledge and belief, correct.

Serg Spackman
Director, Department of Water Resources

By Gennis W Deen

	WATER RIGHT OWNER	IDWR WATER RIGHT NO.	DIVERSION NAME/REMARKS
1	CUB RIVER IRR	13-26 BCD	CUB RIVER MIDDLE & LOWER
2	CONSOLIDATED IRR	13-2 13-3	CUB RIVER WORM CREEK
3	FRANKLIN CUB RIVER	13-4	FRANKLIN CUB RIVER
4	THOMAS ROBINSON	13-17	CUB RIVER WORM CREEK CANAL
5	HENERY DAY	13-18	CUB RIVER WORM CREEK CANAL
6	MAX SHARP	13-19 13-20	CUB RIVER WORM CREEK CANAL
7	GARY BOWEN	13-15 13-16	CUB RIVER MIDDLE DITCH
8	KWEN GRIFFETH	13-29	CUB RIVER MIDDLE DITCH
9	ALMA BURBANK	13-29	CUB RIVER MIDDLE DITCH
10	MARVIN SPATIG	13-29	CUB RIVER MIDDLE DITCH
11	CUB RIVER ACRES	13-7028	LITZ CREEK SPRING
12	CITY OF PRESTON	13-27	BERGQUIST SPRING
13	GIB HULL	13-311	HULL DITCH
14	ELDON GOLIGHTLY	13-62 13-217 13-772	HULL CROSSING
15	WHITNEY NASHVILLE	13-232	WHITNEY NASHVILLE SPRING
16	LYLE PORTER	13-253	PORTER PUMP
17	GARY KNAPP	13-262	PORTER PUMP
18	GLEN TANNER	13-209 13-207 13-204	TANNER BECKSTEAD DITCH
19	DAVID BECKSTEAD	13-325	TANNER BECKSTEAD DITCH
20	PRESTON EASTSIDE	13-133	SPRING DIVERSION
21	GOODSELL	13-279	WORM CREEK
22	MURICE NEILSON	13-280	WORM CREEK
23	LEAH CORBURN	13-333	SPRING THORN HOLLOW
24	LARSEN GILBERT	13-44 13-65 13-66 13-47 13-68	WORM CREEK
25	BURNETT WHEATLY	13-224	WORM CREEK
26	WHEATLY PUMPS	13-7102 13-7464	
27			
28			
29			
30			

	1		2		3		4		5		Cost Per 24-Hr. Sec. Ft	
	Total Delivery in 24-Hour Sec. Feet	Total Cost \$	cts.	Adopted Budget \$	cts.	Credits \$	cts.	Debits \$	cts.			
1	5711	5527	25	4592	73			934	52	Total No. Days of Watermaster		
2	7442	7202	56	8131	62	929	04			days at \$ /day \$		
3	286.5	277	29	290	02	12	73			Total No. Days of Asst. Watermaster		
4	4.05	60	00	60	00					days at \$ /day \$		
5	3.45	60	00	60	00					Other expenses charged pro rata	\$	
6	8.4	120	00	120	00					TOTAL COST	\$	
7	6.75	120	00	120	00					Total No. 24-Hour Sec. Feet Delivered		
8	5.65	60	00	60	00					Cost per 24-Hour Sect. Feet Delivered	\$	
9	6.6	60	00	60	00					1 Wm	5510 ⁰⁰	
10	13.6	60	00	60	00					2 MILEAGE	4350 ⁰⁰	
11	57.5	60	00	60	00					3 SECRETARY	500 ⁰⁰	
12	2806	2674	47	2763	38	88	91			4 WORK COMP	334 ⁰⁰	
13	30.5	60	00	60	00					5 TAXES	421 ⁵²	
14	38.4	120	00	120	00					6 UNEMPLOY	70 ²⁵	
15	46.9	60	00	60	00					7 LIABILITY	31 ⁴¹	
16	0	60	00	60	00					8 ASST WM	550 ⁰⁰	
17	0	60	00	60	00					9 CLOUD SEED	3500 ⁰⁰	
18	253.8	245	63	235	98			9	65	10 RIVER MEA	2000 ⁰⁰	
19	98.4	95	23	88	54			6	69	11 ADMINISTRATION	511 ⁷³	
20	98.4	95	23	95	00				23			
21	3.5	60	00	60	00					TOTAL COST	17778.91	
22	14.8	60	00	60	00					- MIN	1420 ⁰⁰	
23	3.90	60	00	60	00						16158.91	
24	21.4	300	00	300	00					DEL CFS -	16696.1	
25	21.8	60	00	60	00					COST PER CFS.	9678254203	
26	20.1	120	00	120	00					AB	17817.27	
27	17003.4			17817	27					CREDIT -	1030 ⁷⁰	
28	- 367.3	min									16786.57	
29	16696.1	DEL CFS								DEBIT +	951 ⁰⁹	
30										TOTAL COST	17737.46	



IDAHO

Department Of
Water Resources



- Enter Diversion Data
- View Annual Summary
- Print & Export Data
- Reset User Preferences
- Change User Password
- Log Off

Year Type:

Calendar Year

Year Period:

01/01/2018 - 12/31/2018

Water District:

13A Cub River



Publish Date: 12/17/2018
(Ver. 2.0.0.1)

Annual Summary

Point of Diversion: 10095101 - D - CUB RIVER LOWER DITCH (CRIC)

Annual Summary for Water District 13A Cub River 10095101 - D - CUB RIVER LOWER DITCH (CRIC)

DISCHARGE, CUBIC FEET PER SECOND, CALENDAR YEAR 01/01/2018 - 12/31/2018


c - Calculated, e - Estimated, I - Interpolated, m - Measured and n - Not Specified

Day	Jan	Feb	Mar	Apr	May	Jun	Jul	Aug	Sep	Oct	Nov	Dec
1	--	--	--	--	6.00m	26.0m	10.0m	6.00m	11.0m	6.00m	--	--
2	--	--	--	--	5.00m	26.0m	10.0m	7.00m	11.0m	10.0m	--	--
3	--	--	--	--	5.00m	25.0m	9.00m	8.00m	12.0m	6.00m	--	--
4	--	--	--	--	7.00m	27.0m	8.00m	6.00m	13.0m	5.00m	--	--
5	--	--	--	--	11.0m	30.0m	8.00m	6.00m	8.00m	0.00m	--	--
6	--	--	--	--	10.0m	30.0m	8.00m	7.00m	8.00m	--	--	--
7	--	--	--	--	10.0m	32.0m	8.00m	8.00m	8.00m	--	--	--
8	--	--	--	--	10.0m	35.0m	7.00m	8.00m	7.00m	--	--	--
9	--	--	--	10.0m	15.0m	33.0m	9.00m	9.00m	10.0m	--	--	--
10	--	--	--	10.0m	21.0m	32.0m	10.0m	7.00m	11.0m	--	--	--

CALENDAR YEAR 01/01/2018 - 12/31/2018 TOTAL CFS: 2090 TOTAL AC-FT: 4145



- [Terminology](#)
- [IWRB](#)
- [Contact Us](#)
- [Idaho.gov](#)
- [Site Map](#)
- [Disclaimer](#)
- [Accessibility](#)
- [Privacy](#)
- [Cybersecurity](#)



IDAHO

Department Of
Water Resources



Annual Summary

- Enter Diversion Data
- View Annual Summary
- Print & Export Data
- Reset User Preferences
- Change User Password
- Log Off

Year Type:
 Calendar Year
 Year Period:
 01/01/2018 - 12/31/2018
 Water District:
 13A Cub River



Publish Date: 12/17/2018
(Ver. 2.0.0.1)

Point of Diversion: 10094101 - D - CUB RIVER MIDDLE DITCH (CRIC AND PWIC)

Annual Summary for Water District 13A Cub River 10094101 - D - CUB RIVER MIDDLE DITCH (CRIC AND PWIC)

DISCHARGE, CUBIC FEET PER SECOND, CALENDAR YEAR 01/01/2018 - 12/31/2018


c - Calculated, e - Estimated, I - Interpolated, m - Measured and n - Not Specified

Day	Jan	Feb	Mar	Apr	May	Jun	Jul	Aug	Sep	Oct	Nov	Dec
1	0.00m	0.00m	0.00m	0.00m	4.00m	13.4m	32.0m	33.5m	20.0m	6.00m	--	--
2	0.00i	0.00m	0.00i	0.00i	5.00m	15.6m	31.0m	33.0m	20.0m	10.0m	--	--
3	0.00i	0.00i	0.00i	0.00i	6.00m	17.8m	30.0m	32.0m	20.0m	10.0m	--	--
4	0.00i	0.00i	0.00i	0.00i	6.00m	17.8m	31.0m	32.0m	15.5m	10.0m	--	--
5	0.00i	0.00i	0.00i	0.00i	11.0m	20.1m	32.0m	32.0m	10.0m	0.00m	--	--
6	0.00i	0.00i	0.00i	0.00i	8.00m	24.5m	32.0m	32.0m	20.0m	--	--	--
7	0.00i	0.00i	0.00i	0.00i	7.00m	31.1m	32.0m	28.0m	20.0m	--	--	--
8	0.00i	0.00i	0.00i	0.00m	5.00m	31.0m	30.0m	28.0m	20.0m	--	--	--
9	0.00i	0.00i	0.00i	2.00m	3.00m	26.7m	31.0m	28.0m	20.0m	--	--	--
10	0.00i	0.00i	0.00i	2.00m	5.00m	29.0m	32.0m	29.0m	14.0m	--	--	--

CALENDAR YEAR 01/01/2018 - 12/31/2018 TOTAL CFS: 3621 TOTAL AC-FT: 7183



- [Terminology](#)
- [IWRB](#)
- [Contact Us](#)
- [Idaho.gov](#)
- [Site Map](#)
- [Disclaimer](#)
- [Accessibility](#)
- [Privacy](#)
- [Cybersecurity](#)



IDAHO

Department Of
Water Resources



- Enter Diversion Data
- View Annual Summary
- Print & Export Data
- Reset User Preferences
- Change User Password
- Log Off

Year Type:
 Calendar Year
 Year Period:
 01/01/2018 - 12/31/2018
 Water District:
 13A Cub River



Publish Date: 12/21/2018
 (Ver. 2.0.0.1)

Annual Summary

Point of Diversion:

Annual Summary for Water District 13A Cub River 10093101 - D - CUB RIVER-WORM CK CANAL (PWIC)

DISCHARGE, CUBIC FEET PER SECOND, CALENDAR YEAR 01/01/2018 - 12/31/2018


c - Calculated, e - Estimated, I - Interpolated, m - Measured and n - Not Specified

Day	Jan	Feb	Mar	Apr	May	Jun	Jul	Aug	Sep	Oct	Nov	Dec
1	19.8m	17.4m	16.9m	27.0m	9.46m	72.2m	29.8m	0.00m	0.00m	16.5m	22.3i	17.4m
2	19.3m	17.4m	17.9m	28.1m	16.5m	57.7m	29.8m	0.00i	0.00i	17.4m	22.3m	17.4m
3	18.3m	20.3m	17.9m	29.9m	16.5m	57.7m	29.8m	0.00i	0.00i	17.4m	18.8m	17.4m
4	19.3m	19.3m	17.9m	29.2m	15.6m	64.4m	27.0m	0.00i	0.00i	17.4m	18.8i	16.9m
5	18.8m	19.3m	17.9m	29.2m	15.6m	68.2m	27.0m	0.00i	0.00i	25.4m	18.8i	16.9m
6	18.8m	18.8m	17.9m	30.4m	18.8m	72.9m	27.0m	0.00i	0.00i	24.9m	18.8i	16.9m
7	18.8m	17.9m	18.8m	29.8m	18.8m	75.3m	25.9m	0.00i	0.00i	24.9i	18.8i	16.9m
8	18.8m	19.3m	19.8m	29.8m	18.8m	76.1m	21.2m	0.00i	0.00i	24.9i	18.8m	16.9m
9	18.8m	19.3m	21.2m	28.1m	14.7m	73.7m	21.2m	0.00i	0.00i	24.9i	18.3m	16.5m
10	19.8m	19.3m	21.7m	27.6m	18.3m	73.7m	25.9m	0.00i	0.00i	24.9i	18.3i	16.5m

CALENDAR YEAR 01/01/2018 - 12/31/2018 TOTAL CFS: 7442 TOTAL AC-FT: 14763



- [Terminology](#)
- [IWRB](#)
- [Contact Us](#)
- [Idaho.gov](#)
- [Site Map](#)
- [Disclaimer](#)
- [Accessibility](#)
- [Privacy](#)
- [Cybersecurity](#)



IDAHO

Department Of
Water Resources



- Enter Diversion Data
- View Annual Summary
- Print & Export Data
- Reset User Preferences
- Change User Password
- Log Off

Year Type:
 Calendar Year
 Year Period:
 01/01/2018 - 12/31/2018
 Water District:
 13A Cub River



Publish Date: 12/21/2018
(Ver. 2.0.0.1)

Annual Summary

Point of Diversion: 10096801 - D - FRANKLIN CUB RIVER IC PUMPS

Annual Summary for Water District 13A Cub River 10096801 - D - FRANKLIN CUB RIVER IC PUMPS

DISCHARGE, CUBIC FEET PER SECOND, CALENDAR YEAR 01/01/2018 - 12/31/2018


c - Calculated, e - Estimated, i - Interpolated, m - Measured and n - Not Specified

Day	Jan	Feb	Mar	Apr	May	Jun	Jul	Aug	Sep	Oct	Nov	Dec
1	--	--	--	--	--	3.00m	2.00m	2.00m	1.50m	--	--	--
2	--	--	--	--	--	3.00i	2.00i	2.00i	1.50i	--	--	--
3	--	--	--	--	--	3.00i	2.00i	2.00i	1.50i	--	--	--
4	--	--	--	--	--	3.00i	2.00i	2.00i	1.50i	--	--	--
5	--	--	--	--	--	3.00i	2.00i	2.00i	1.50i	--	--	--
6	--	--	--	--	--	3.00i	2.00i	2.00i	1.50i	--	--	--
7	--	--	--	--	--	3.00i	2.00i	2.00i	1.50i	--	--	--
8	--	--	--	--	--	3.00i	2.00i	2.00i	1.50i	--	--	--
9	--	--	--	--	--	3.00i	2.00i	2.00i	1.50i	--	--	--
10	--	--	--	--	--	3.00i	2.00i	2.00i	1.50i	--	--	--

CALENDAR YEAR 01/01/2018 - 12/31/2018 TOTAL CFS: 286.5 TOTAL AC-FT: 568.3



- [Terminology](#)
- [IWRB](#)
- [Contact Us](#)
- [Idaho.gov](#)
- [Site Map](#)
- [Disclaimer](#)
- [Accessibility](#)
- [Privacy](#)
- [Cybersecurity](#)



IDAHO

Department Of
WATER RESOURCES



- Enter Diversion Data
- View Annual Summary
- Print & Export Data
- Reset User Preferences
- Change User Password
- Log Off

Year Type:

Year Period:

Water District:



Publish Date: 12/17/2018
 (Ver. 2.0.0.1)

Annual Summary

Point of Diversion:

Annual Summary for Water District 13A Cub River 10093103 - Z - T ROBINSON RE-DIV FR CUB R -WORM CK CANAL

DISCHARGE, CUBIC FEET PER SECOND, CALENDAR YEAR 01/01/2018 - 12/31/2018


c - Calculated, e - Estimated, I - Interpolated, m - Measured and n - Not Specified

Day	Jan	Feb	Mar	Apr	May	Jun	Jul	Aug	Sep	Oct	Nov	Dec
1	--	--	--	--	--	--	0.00m	--	--	--	--	--
2	--	--	--	--	--	--	0.20m	--	--	--	--	--
3	--	--	--	--	--	--	0.20i	--	--	--	--	--
4	--	--	--	--	--	--	0.20i	--	--	--	--	--
5	--	--	--	--	--	--	0.20i	--	--	--	--	--
6	--	--	--	--	--	--	0.20i	--	--	--	--	--
7	--	--	--	--	--	--	0.20i	--	--	--	--	--
8	--	--	--	--	--	--	0.20i	--	--	--	--	--
9	--	--	--	--	--	0.15m	0.20i	--	--	--	--	--
10	--	--	--	--	--	0.15i	0.20m	--	--	--	--	--

CALENDAR YEAR 01/01/2018 - 12/31/2018 TOTAL CFS: 4.05 TOTAL AC-FT: 8.03



- [Terminology](#)
- [IWRB](#)
- [Contact Us](#)
- [Idaho.gov](#)
- [Site Map](#)
- [Disclaimer](#)
- [Accessibility](#)
- [Privacy](#)
- [Cybersecurity](#)



IDAHO

Department Of
Water Resources



- [Enter Diversion Data](#)
- [View Annual Summary](#)
- [Print & Export Data](#)
- [Reset User Preferences](#)
- [Change User Password](#)
- [Log Off](#)

Year Type:
 Calendar Year
 Year Period:
 01/01/2018 - 12/31/2018
 Water District:
 13A Cub River



Publish Date: 12/17/2018
(Ver. 2.0.0.1)

Annual Summary

Point of Diversion:

Annual Summary for Water District 13A Cub River 10093104 - Z - L BECKSTEAD RE-DIV FR CUB R -WORM CK CANAL

DISCHARGE, CUBIC FEET PER SECOND, CALENDAR YEAR 01/01/2018 - 12/31/2018
 c - Calculated, e - Estimated, i - Interpolated, m - Measured and n - Not Specified

Day	Jan	Feb	Mar	Apr	May	Jun	Jul	Aug	Sep	Oct	Nov	Dec
1	--	--	--	--	--	--	0.00i	--	--	--	--	--
2	--	--	--	--	--	--	0.00f	--	--	--	--	--
3	--	--	--	--	--	--	0.00i	--	--	--	--	--
4	--	--	--	--	--	--	0.00i	--	--	--	--	--
5	--	--	--	--	--	--	0.00i	--	--	--	--	--
6	--	--	--	--	--	--	0.00m	--	--	--	--	--
7	--	--	--	--	--	--	0.15m	--	--	--	--	--
8	--	--	--	--	--	--	0.15i	--	--	--	--	--
9	--	--	--	--	--	--	0.15i	--	--	--	--	--
10	--	--	--	--	--	--	0.15i	--	--	--	--	--

CALENDAR YEAR 01/01/2018 - 12/31/2018 TOTAL CFS: 3.45 TOTAL AC-FT: 6.84



- [Terminology](#)
- [IWRB](#)
- [Contact Us](#)
- [Idaho.gov](#)
- [Site Map](#)
- [Disclaimer](#)
- [Accessibility](#)
- [Privacy](#)
- [Cybersecurity](#)



Department Of
Water Resources



- Enter Diversion Data
- View Annual Summary
- Print & Export Data
- Reset User Preferences
- Change User Password
- Log Off

Year Type:

Calendar Year

Year Period:

01/01/2018 - 12/31/2018

Water District:

13A Cub River



Publish Date: 12/17/2018
(Ver. 2.0.0.1)

Annual Summary

Point of Diversion: 10093102 - Z - MAX SHARP RE-DIV FR CUB R -WORM CK CANAL



Annual Summary for Water District 13A Cub River 10093102 - Z - MAX SHARP RE-DIV FR CUB R -WORM CK CANAL

DISCHARGE, CUBIC FEET PER SECOND, CALENDAR YEAR 01/01/2018 - 12/31/2018


c - Calculated, e - Estimated, i - Interpolated, m - Measured and n - Not Specified

Day	Jan	Feb	Mar	Apr	May	Jun	Jul	Aug	Sep	Oct	Nov	Dec
1	--	--	--	--	--	0.50m	0.40m	--	--	--	--	--
2	--	--	--	--	--	0.50m	0.40m	--	--	--	--	--
3	--	--	--	--	--	0.50m	0.40m	--	--	--	--	--
4	--	--	--	--	--	0.50m	0.40m	--	--	--	--	--
5	--	--	--	--	--	0.00m	0.40m	--	--	--	--	--
6	--	--	--	--	--	0.00i	--	--	--	--	--	--
7	--	--	--	--	--	0.00i	--	--	--	--	--	--
8	--	--	--	--	--	0.00i	--	--	--	--	--	--
9	--	--	--	--	--	0.00i	--	--	--	--	--	--
10	--	--	--	--	--	0.00i	--	--	--	--	--	--

CALENDAR YEAR 01/01/2018 - 12/31/2018 TOTAL CFS: 8.40 TOTAL AC-FT: 16.7



- [Terminology](#)
- [IWRB](#)
- [Contact Us](#)
- [Idaho.gov](#)
- [Site Map](#)
- [Disclaimer](#)
- [Accessibility](#)
- [Privacy](#)
- [Cybersecurity](#)



IDAHO

Department Of



- [Enter Diversion Data](#)
- [View Annual Summary](#)
- [Print & Export Data](#)
- [Reset User Preferences](#)
- [Change User Password](#)
- [Log Off](#)

Year Type:
 Calendar Year
 Year Period:
 01/01/2018 - 12/31/2018
 Water District:
 13A Cub River



Publish Date: 12/17/2018
 (Ver. 2.0.0.1)

Annual Summary

Point of Diversion:



Annual Summary for Water District 13A Cub River 10094102 - Z - BOWMAN RE-DIV FROM CUB RIVER MIDDLE DITCH

DISCHARGE, CUBIC FEET PER SECOND, CALENDAR YEAR 01/01/2018 - 12/31/2018

c - Calculated, e - Estimated, i - Interpolated, m - Measured and n - Not Specified

Day	Jan	Feb	Mar	Apr	May	Jun	Jul	Aug	Sep	Oct	Nov	Dec
1	--	--	--	--	--	0.25m	0.20m	--	--	--	--	--
2	--	--	--	--	--	0.25m	0.20i	--	--	--	--	--
3	--	--	--	--	--	0.25i	0.20i	--	--	--	--	--
4	--	--	--	--	--	0.25i	0.20i	--	--	--	--	--
5	--	--	--	--	--	0.25i	0.20i	--	--	--	--	--
6	--	--	--	--	--	0.25i	0.20i	--	--	--	--	--
7	--	--	--	--	--	0.25i	0.20i	--	--	--	--	--
8	--	--	--	--	--	0.25i	0.20i	--	--	--	--	--
9	--	--	--	--	--	0.25i	0.20i	--	--	--	--	--
10	--	--	--	--	--	0.25i	0.20i	--	--	--	--	--

CALENDAR YEAR 01/01/2018 - 12/31/2018 TOTAL CFS: 6.75 TOTAL AC-FT: 13.4



- [Terminology](#)
- [IWRB](#)
- [Contact Us](#)
- [Idaho.gov](#)
- [Site Map](#)
- [Disclaimer](#)
- [Accessibility](#)
- [Privacy](#)
- [Cybersecurity](#)



- Enter Diversion Data
- View Annual Summary
- Print & Export Data
- Reset User Preferences
- Change User Password
- Log Off

Year Type:
 Calendar Year

Year Period:
 01/01/2018 - 12/31/2018

Water District:
 13A Cub River



Publish Date: 12/21/2018
(Ver. 2.0.0.1)

Annual Summary

Point of Diversion: 10094103 - Z - GRIFFETH RE-DIV FROM CUB RIVER MIDDLE DITCH

Annual Summary for Water District 13A Cub River 10094103 - Z - GRIFFETH RE-DIV FROM CUB RIVER MIDDLE DITCH

DISCHARGE, CUBIC FEET PER SECOND, CALENDAR YEAR 01/01/2018 - 12/31/2018

c - Calculated, e - Estimated, I - Interpolated, m - Measured and n - Not Specified

Day	Jan	Feb	Mar	Apr	May	Jun	Jul	Aug	Sep	Oct	Nov	Dec
1	--	--	--	--	--	--	0.00i	--	--	--	--	--
2	--	--	--	--	--	--	0.00i	--	--	--	--	--
3	--	--	--	--	--	--	0.00i	--	--	--	--	--
4	--	--	--	--	--	--	0.00i	--	--	--	--	--
5	--	--	--	--	--	--	0.00i	--	--	--	--	--
6	--	--	--	--	--	--	0.00i	--	--	--	--	--
7	--	--	--	--	--	--	0.00m	--	--	--	--	--
8	--	--	--	--	--	--	0.15m	--	--	--	--	--
9	--	--	--	--	--	--	0.15i	--	--	--	--	--
10	--	--	--	--	--	--	0.15i	--	--	--	--	--

CALENDAR YEAR 01/01/2018 - 12/31/2018 TOTAL CFS: 5.65 TOTAL AC-FT: 11.2



13-29

KEN HANSEN 2018


JUNE	JULY	AUG
24 .30	15 .25	10 .25
25 .30	16 .25	11 .25
26 .30	17 .25	12 .25
27 .30	18 .25	13 .25
28 .30	19 .25	14 .25
29 .30	20 .25	15 .25
30 .30	21 .25	16 .25
	22 .25	17 .25
	23 .25	18 .25

2.1 CFS
4.2 AF

2.25 CFS
4.5 AF

2.25 CFS
4.5 AF

6.6 CFS



IDAHO

Department Of
Water Resources



- Enter Diversion Data
- View Annual Summary
- Print & Export Data
- Reset User Preferences
- Change User Password
- Log Off

Year Type:

Year Period:

Water District:



Publish Date: 12/21/2018
 (Ver. 2.0.0.1)

Annual Summary

Point of Diversion:



Annual Summary for Water District 13A Cub River 10094105 - Z - SPATIGH RE-DIV FROM CUB RIVER MIDDLE DITCH

DISCHARGE, CUBIC FEET PER SECOND, CALENDAR YEAR 01/01/2018 - 12/31/2018


c - Calculated, e - Estimated, I - Interpolated, m - Measured and n - Not Specified

Day	Jan	Feb	Mar	Apr	May	Jun	Jul	Aug	Sep	Oct	Nov	Dec
1	0.00i
2	0.00i
3	0.00i
4	0.00i
5	0.00i
6	0.00i
7	0.00m
8	0.30m
9	0.30i
10	0.30i

CALENDAR YEAR 01/01/2018 - 12/31/2018 TOTAL CFS: 13.6 TOTAL AC-FT: 27.0



- [Terminology](#)
- [IWRB](#)
- [Contact Us](#)
- [Idaho.gov](#)
- [Site Map](#)
- [Disclaimer](#)
- [Accessibility](#)
- [Privacy](#)
- [Cybersecurity](#)



IDAHO

Department Of
Water Resources



- Enter Diversion Data
- View Annual Summary
- Print & Export Data
- Reset User Preferences
- Change User Password
- Log Off

Year Type:
 Calendar Year
 Year Period:
 01/01/2018 - 12/31/2018
 Water District:
 13A Cub River



Publish Date: 12/21/2018
(Ver. 2.0.0.1)

Annual Summary

Point of Diversion: 10093151 - D - CUB RIVER ACRES LITZ CREEK SPRING



Annual Summary for Water District 13A Cub River 10093151 - D - CUB RIVER ACRES LITZ CREEK SPRING

DISCHARGE, CUBIC FEET PER SECOND, CALENDAR YEAR 01/01/2018 - 12/31/2018


c - Calculated, e - Estimated, i - Interpolated, m - Measured and n - Not Specified

Day	Jan	Feb	Mar	Apr	May	Jun	Jul	Aug	Sep	Oct	Nov	Dec
1	0.15m	0.16m	0.16m	0.17m	0.18m	0.18m	0.16m	0.16m	0.15m	0.16m	0.16m	0.16m
2	0.15i	0.16i	0.16i	0.17i	0.18i	0.18m	0.16i	0.16i	0.15i	0.16i	0.16i	0.16i
3	0.15i	0.16i	0.16i	0.17i	0.18i	0.18i	0.16i	0.16i	0.15i	0.16i	0.16i	0.16i
4	0.15i	0.16i	0.16i	0.17i	0.18i	0.18i	0.16i	0.16i	0.15i	0.16i	0.16i	0.16m
5	0.15i	0.16i	0.16i	0.17i	0.18i	0.18i	0.16i	0.16i	0.15i	0.16i	0.16i	0.15m
6	0.15i	0.16i	0.16i	0.17i	0.18i	0.18i	0.16i	0.16i	0.15i	0.16i	0.16i	0.15i
7	0.15i	0.16i	0.16i	0.17i	0.18i	0.18i	0.16i	0.16i	0.15i	0.16i	0.16i	0.15i
8	0.15i	0.16i	0.16i	0.17i	0.18i	0.18i	0.16i	0.16i	0.15i	0.16i	0.16i	0.15i
9	0.15i	0.16i	0.16i	0.17i	0.18i	0.18i	0.16i	0.16i	0.15i	0.16i	0.16i	0.15i
10	0.15i	0.16i	0.16i	0.17i	0.18i	0.18i	0.16i	0.16i	0.15i	0.16i	0.16i	0.15i

CALENDAR YEAR 01/01/2018 - 12/31/2018 TOTAL CFS: 57.5 TOTAL AC-FT: 114.1



- [Terminology](#)
- [IWRB](#)
- [Contact Us](#)
- [Idaho.gov](#)
- [Site Map](#)
- [Disclaimer](#)
- [Accessibility](#)
- [Privacy](#)
- [Cybersecurity](#)



IDAHO

Department Of
Water Resources



- Enter Diversion Data
- View Annual Summary
- Print & Export Data
- Reset User Preferences
- Change User Password
- Log Off

Year Type:
 Calendar Year

Year Period:
 01/01/2018 - 12/31/2018

Water District:
 13A Cub River



Publish Date: 12/21/2018
 (Ver. 2.0.0.1)

Annual Summary

Point of Diversion: 10093011 - D - BERGQUIST SPRINGS CITY OF PRESTON DIV

Annual Summary for Water District 13A Cub River 10093011 - D - BERGQUIST SPRINGS CITY OF PRESTON DIV

DISCHARGE, CUBIC FEET PER SECOND, CALENDAR YEAR 01/01/2018 - 12/31/2018


c - Calculated, e - Estimated, i - Interpolated, m - Measured and n - Not Specified

Day	Jan	Feb	Mar	Apr	May	Jun	Jul	Aug	Sep	Oct	Nov	Dec
1	9.35m	9.00m	9.13m	9.00m	9.13m	9.13m	5.80m	5.80m	5.80m	5.80m	5.80m	9.50m
2	9.35m	9.00i	9.13i	9.00i	9.13i	9.13i	5.80i	5.80i	5.80i	5.80i	9.50m	9.50m
3	9.35m	9.00i	9.13i	9.00i	9.13i	9.13i	5.80i	5.80i	5.80i	5.80i	9.50i	9.50m
4	9.35m	9.00i	9.13i	9.00i	9.13i	9.13i	5.80i	5.80i	5.80i	5.80i	9.50i	9.50m
5	9.35m	9.00i	9.13i	9.00i	9.13i	9.13i	5.80i	5.80i	5.80i	5.80i	9.50i	9.50m
6	9.35m	9.00i	9.13i	9.00i	9.13i	9.13i	5.80i	5.80i	5.80i	5.80i	9.50i	9.50m
7	9.35m	9.00i	9.13i	9.00i	9.13i	9.13i	5.80i	5.80i	5.80i	5.80i	9.50i	9.50m
8	9.35m	9.00i	9.13i	9.00i	9.13i	9.13i	5.80i	5.80i	5.80i	5.80i	9.50i	9.50m
9	9.35m	9.00i	9.13i	9.00i	9.13i	9.13i	5.80i	5.80i	5.80i	5.80i	9.50i	9.50i
10	9.00m	9.00i	9.13i	9.00i	9.13i	9.13i	5.80i	5.80i	5.80i	5.80i	9.50i	9.50i

CALENDAR YEAR 01/01/2018 - 12/31/2018 TOTAL CFS: 2806 TOTAL AC-FT: 5566



- [Terminology](#)
- [IWRB](#)
- [Contact Us](#)
- [Idaho.gov](#)
- [Site Map](#)
- [Disclaimer](#)
- [Accessibility](#)
- [Privacy](#)
- [Cybersecurity](#)



IDAHO

Department Of
Water Resources



- Enter Diversion Data
- View Annual Summary
- Print & Export Data
- Reset User Preferences
- Change User Password
- Log Off

Year Type:

Year Period:

Water District:



Publish Date: 12/21/2018
(Ver. 2.0.0.1)

Annual Summary

Point of Diversion:



Annual Summary for Water District 13A Cub River 10097301 - D - HULL DITCH FR SPRING CK

DISCHARGE, CUBIC FEET PER SECOND, CALENDAR YEAR 01/01/2018 - 12/31/2018

c - Calculated, e - Estimated, I - Interpolated, m - Measured and n - Not Specified

Day	Jan	Feb	Mar	Apr	May	Jun	Jul	Aug	Sep	Oct	Nov	Dec
1	--	--	--	--	--	0.50m	0.25m	0.25m	--	--	--	--
2	--	--	--	--	--	0.50i	0.25i	0.25i	--	--	--	--
3	--	--	--	--	--	0.50i	0.25i	0.25i	--	--	--	--
4	--	--	--	--	--	0.50i	0.25i	0.25i	--	--	--	--
5	--	--	--	--	--	0.50i	0.25i	0.25i	--	--	--	--
6	--	--	--	--	--	0.50i	0.25i	0.25i	--	--	--	--
7	--	--	--	--	--	0.50i	0.25i	0.25i	--	--	--	--
8	--	--	--	--	--	0.50i	0.25i	0.25i	--	--	--	--
9	--	--	--	--	--	0.50i	0.25i	0.25i	--	--	--	--
10	--	--	--	--	--	0.50i	0.25i	0.25i	--	--	--	--

CALENDAR YEAR 01/01/2018 - 12/31/2018 TOTAL CFS: 30.5 TOTAL AC-FT: 60.5



- [Terminology](#)
- [IWRB](#)
- [Contact Us](#)
- [Idaho.gov](#)
- [Site Map](#)
- [Disclaimer](#)
- [Accessibility](#)
- [Privacy](#)
- [Cybersecurity](#)



- Enter Diversion Data
- View Annual Summary
- Print & Export Data
- Reset User Preferences
- Change User Password
- Log Off

Year Type:

Year Period:

Water District:



Publish Date: 12/21/2018
(Ver. 2.0.0.1)

Annual Summary

Point of Diversion:


Annual Summary for Water District 13A Cub River 10097401 - D - GOLIGHTLY DITCH FR SPRING CK

DISCHARGE, CUBIC FEET PER SECOND, CALENDAR YEAR 01/01/2018 - 12/31/2018
 c - Calculated, e - Estimated, I - Interpolated, m - Measured and n - Not Specified

Day	Jan	Feb	Mar	Apr	May	Jun	Jul	Aug	Sep	Oct	Nov	Dec
1	--	--	--	--	--	0.25m	0.25m	0.20m	0.20m	0.15m	--	--
2	--	--	--	--	--	0.25i	0.25i	0.20i	0.20i	0.15m	--	--
3	--	--	--	--	--	0.25i	0.25i	0.20i	0.20i	0.15i	--	--
4	--	--	--	--	--	0.25i	0.25i	0.20i	0.20i	0.15i	--	--
5	--	--	--	--	--	0.25i	0.25i	0.20i	0.20i	0.15i	--	--
6	--	--	--	--	--	0.25i	0.25i	0.20i	0.20i	0.15i	--	--
7	--	--	--	--	--	0.25i	0.25i	0.20i	0.20i	0.15i	--	--
8	--	--	--	--	--	0.25i	0.25i	0.20i	0.20i	0.15i	--	--
9	--	--	--	--	--	0.25i	0.25i	0.20i	0.20i	0.15i	--	--
10	--	--	--	--	--	0.25i	0.25i	0.20i	0.20i	0.15i	--	--

CALENDAR YEAR 01/01/2018 - 12/31/2018 TOTAL CFS: 38.4 TOTAL AC-FT: 76.2





IDAHO

Department Of
Water Resources



- Enter Diversion Data
- View Annual Summary
- Print & Export Data
- Reset User Preferences
- Change User Password
- Log Off

Year Type:
 Calendar Year
 Year Period:
 01/01/2018 - 12/31/2018
 Water District:
 13A Cub River



Publish Date: 12/21/2018
(Ver. 2.0.0.1)

Annual Summary

Point of Diversion:

Annual Summary for Water District 13A Cub River 10097151 - D - WHITNEY NASHVILLE WATER CO SPRING DIV

DISCHARGE, CUBIC FEET PER SECOND, CALENDAR YEAR 01/01/2018 - 12/31/2018

c - Calculated, e - Estimated, i - Interpolated, m - Measured and n - Not Specified

Day	Jan	Feb	Mar	Apr	May	Jun	Jul	Aug	Sep	Oct	Nov	Dec
1	0.13m	0.12m	0.15m	0.15m	0.14m	0.14m	0.13m	0.12m	0.12m	0.13m	0.13m	0.13m
2	0.13i	0.12i	0.15i	0.15i	0.14m	0.14i	0.13i	0.12i	0.12i	0.13i	0.13i	0.13i
3	0.13i	0.12i	0.15i	0.15i	0.14i	0.14i	0.13i	0.12i	0.12i	0.13i	0.13i	0.13i
4	0.13i	0.12i	0.15i	0.15i	0.14i	0.14i	0.13i	0.12i	0.12i	0.13i	0.13i	0.13i
5	0.13i	0.12i	0.15i	0.15i	0.14i	0.14i	0.13i	0.12i	0.12i	0.13i	0.13i	0.13i
6	0.13i	0.12i	0.15i	0.15i	0.14i	0.14i	0.13i	0.12i	0.12i	0.13i	0.13i	0.13i
7	0.13i	0.12i	0.15i	0.15i	0.14i	0.14i	0.13i	0.12i	0.12i	0.13i	0.13i	0.13m
8	0.13i	0.12i	0.15i	0.15i	0.14i	0.14i	0.13i	0.12i	0.12i	0.13i	0.13i	0.12m
9	0.13i	0.12i	0.15i	0.15i	0.14i	0.14i	0.13i	0.12i	0.12i	0.13i	0.13i	0.12i
10	0.13i	0.12i	0.15i	0.15i	0.14i	0.14i	0.13i	0.12i	0.12i	0.13i	0.13i	0.12i

CALENDAR YEAR 01/01/2018 - 12/31/2018 TOTAL CFS: 46.9 TOTAL AC-FT: 93.0



- [Terminology](#)
- [IWRB](#)
- [Contact Us](#)
- [Idaho.gov](#)
- [Site Map](#)
- [Disclaimer](#)
- [Accessibility](#)
- [Privacy](#)
- [Cybersecurity](#)



IDAHO

Department Of
Water Resources



Annual Summary

- Enter Diversion Data
- View Annual Summary
- Print & Export Data
- Reset User Preferences
- Change User Password
- Log Off

Point of Diversion: 10098611 - D - TANNER DITCH

Year Type:
Calendar Year v

Year Period:
01/01/2018 - 12/31/2018 v

Water District:
13A Cub River v



Publish Date: 12/21/2018
(Ver. 2.0.0.1)

Annual Summary for Water District 13A Cub River 10098611 - D - TANNER DITCH

DISCHARGE, CUBIC FEET PER SECOND, CALENDAR YEAR 01/01/2018 - 12/31/2018


c - Calculated, e - Estimated, i - Interpolated, m - Measured and n - Not Specified

Day	Jan	Feb	Mar	Apr	May	Jun	Jul	Aug	Sep	Oct	Nov	Dec
1	--	--	--	--	--	2.25m	1.50m	1.80m	1.50m	1.00m	--	--
2	--	--	--	--	--	2.25i	1.50i	1.80i	1.50i	1.00i	--	--
3	--	--	--	--	--	2.25i	1.50i	1.80i	1.50i	1.00i	--	--
4	--	--	--	--	--	2.25i	1.50i	1.80i	1.50i	1.00i	--	--
5	--	--	--	--	--	2.25i	1.50i	1.80i	1.50i	1.00i	--	--
6	--	--	--	--	--	2.25i	1.50i	1.80i	1.50i	1.00i	--	--
7	--	--	--	--	--	2.25i	1.50i	1.80i	1.50i	1.00i	--	--
8	--	--	--	--	--	2.25i	1.50i	1.80i	1.50i	1.00i	--	--
9	--	--	--	--	--	2.25i	1.50i	1.80i	1.50i	1.00i	--	--
10	--	--	--	--	--	2.25i	1.50i	1.80i	1.50i	1.00i	--	--

CALENDAR YEAR 01/01/2018 - 12/31/2018 TOTAL CFS: 253.8 TOTAL AC-FT: 503.4



[Terminology](#)
[IWRB](#)
[Contact Us](#)
[Idaho.gov](#)
[Site Map](#)
[Disclaimer](#)
[Accessibility](#)
[Privacy](#)
[Cybersecurity](#)



IDAHO

Department Of



- Enter Diversion Data
- View Annual Summary
- Print & Export Data
- Reset User Preferences
- Change User Password
- Log Off

Year Type:
 Calendar Year

Year Period:
 01/01/2018 - 12/31/2018

Water District:
 13A Cub River



Publish Date: 12/21/2018
(Ver. 2.0.0.1)

Annual Summary

Point of Diversion: 10098551 - D - BECKSTEAD DITCH



Annual Summary for Water District 13A Cub River 10098551 - D - BECKSTEAD DITCH

DISCHARGE, CUBIC FEET PER SECOND, CALENDAR YEAR 01/01/2018 - 12/31/2018


c - Calculated, e - Estimated, I - Interpolated, m - Measured and n - Not Specified

Day	Jan	Feb	Mar	Apr	May	Jun	Jul	Aug	Sep	Oct	Nov	Dec
1	--	--	--	--	--	1.00m	0.75m	0.60m	0.50m	0.50m	--	--
2	--	--	--	--	--	1.00i	0.75i	0.60i	0.50i	0.50i	--	--
3	--	--	--	--	--	1.00i	0.75i	0.60i	0.50i	0.50i	--	--
4	--	--	--	--	--	1.00i	0.75i	0.60i	0.50i	0.50i	--	--
5	--	--	--	--	--	1.00i	0.75i	0.60i	0.50i	0.50i	--	--
6	--	--	--	--	--	1.00i	0.75i	0.60i	0.50i	0.50i	--	--
7	--	--	--	--	--	1.00i	0.75i	0.60i	0.50i	0.50i	--	--
8	--	--	--	--	--	1.00i	0.75i	0.60i	0.50i	0.50i	--	--
9	--	--	--	--	--	1.00i	0.75i	0.60i	0.50i	0.50i	--	--
10	--	--	--	--	--	1.00i	0.75i	0.60i	0.50i	0.50i	--	--

CALENDAR YEAR 01/01/2018 - 12/31/2018 TOTAL CFS: 98.4 TOTAL AC-FT: 195.1



- [Terminology](#)
- [IWRB](#)
- [Contact Us](#)
- [Idaho.gov](#)
- [Site Map](#)
- [Disclaimer](#)
- [Accessibility](#)
- [Privacy](#)
- [Cybersecurity](#)



- Enter Diversion Data
- View Annual Summary
- Print & Export Data
- Reset User Preferences
- Change User Password
- Log Off

Year Type:
 Calendar Year

Year Period:
 01/01/2018 - 12/31/2018

Water District:
 13A Cub River



Publish Date: 12/21/2018
 (Ver. 2.0.0.1)

Annual Summary

Point of Diversion: 10098525 - D - PRESTON EASTSIDE WATER CO.

Annual Summary for Water District 13A Cub River 10098525 - D - PRESTON EASTSIDE WATER CO.


DISCHARGE, CUBIC FEET PER SECOND, CALENDAR YEAR 01/01/2018 - 12/31/2018
 c - Calculated, e - Estimated, I - Interpolated, m - Measured and n - Not Specified

Day	Jan	Feb	Mar	Apr	May	Jun	Jul	Aug	Sep	Oct	Nov	Dec
1	0.17m	0.17m	0.18m	0.21m	0.30m	0.35m	0.40m	0.40m	0.35m	0.30m	0.25m	0.25m
2	0.17i	0.17i	0.18i	0.21i	0.30i	0.35i	0.40i	0.40i	0.35i	0.30i	0.25i	0.25i
3	0.17i	0.17i	0.18i	0.21i	0.30i	0.35i	0.40i	0.40i	0.35i	0.30i	0.25i	0.25i
4	0.17i	0.17i	0.18i	0.21i	0.30i	0.35i	0.40i	0.40i	0.35i	0.30i	0.25i	0.25i
5	0.17i	0.17i	0.18i	0.21i	0.30i	0.35i	0.40i	0.40i	0.35i	0.30i	0.25i	0.25i
6	0.17i	0.17i	0.18i	0.21i	0.30i	0.35i	0.40i	0.40i	0.35i	0.30i	0.25i	0.25i
7	0.17i	0.17i	0.18i	0.21i	0.30i	0.35i	0.40i	0.40i	0.35i	0.30i	0.25i	0.25m
8	0.17i	0.17i	0.18i	0.21i	0.30i	0.35i	0.40i	0.40i	0.35i	0.30i	0.25i	0.20m
9	0.17i	0.17i	0.18i	0.21i	0.30i	0.35i	0.40i	0.40i	0.35i	0.30i	0.25i	0.20i
10	0.17i	0.17i	0.18i	0.21i	0.30i	0.35i	0.40i	0.40i	0.35i	0.30i	0.25i	0.20i

CALENDAR YEAR 01/01/2018 - 12/31/2018 TOTAL CFS: 98.4 TOTAL AC-FT: 195.1



- [Terminology](#)
- [IWRB](#)
- [Contact Us](#)
- [Idaho.gov](#)
- [Site Map](#)
- [Disclaimer](#)
- [Accessibility](#)
- [Privacy](#)
- [Cybersecurity](#)



IDAHO

Department Of
Water Resources



Annual Summary

- Enter Diversion Data
- View Annual Summary
- Print & Export Data
- Reset User Preferences
- Change User Password
- Log Off

Point of Diversion:

Year Type:

Year Period:

Water District:



Publish Date: 12/21/2018
(Ver. 2.0.0.1)

Annual Summary for Water District 13A Cub River 10098531 - D - GODSELL DITCH


DISCHARGE, CUBIC FEET PER SECOND, CALENDAR YEAR 01/01/2018 - 12/31/2018
 c - Calculated, e - Estimated, I - Interpolated, m - Measured and n - Not Specified

Day	Jan	Feb	Mar	Apr	May	Jun	Jul	Aug	Sep	Oct	Nov	Dec
1	--	--	--	--	--	--	--	--	--	--	--	--
2	--	--	--	--	--	--	--	--	--	--	--	--
3	--	--	--	--	--	--	--	--	--	--	--	--
4	--	--	--	--	--	--	--	--	--	--	--	--
5	--	--	--	--	--	--	--	--	--	--	--	--
6	--	--	--	--	--	--	--	--	--	--	--	--
7	--	--	--	--	--	--	--	--	--	--	--	--
8	--	--	--	--	--	--	--	--	--	--	--	--
9	--	--	--	--	--	--	--	--	--	--	--	--
10	--	--	--	--	--	--	--	--	--	--	--	--

CALENDAR YEAR 01/01/2018 - 12/31/2018 TOTAL CFS: 3.50 TOTAL AC-FT: 6.94



- [Terminology](#)
- [IWRB](#)
- [Contact Us](#)
- [Idaho.gov](#)
- [Site Map](#)
- [Disclaimer](#)
- [Accessibility](#)
- [Privacy](#)
- [Cybersecurity](#)



IDAHO

Department Of
Water Resources



Annual Summary

- Enter Diversion Data
- View Annual Summary
- Print & Export Data
- Reset User Preferences
- Change User Password
- Log Off

Point of Diversion: 10098541 - D - NIELSEN

Year Type:
Calendar Year v

Year Period:
01/01/2018 - 12/31/2018 v

Water District:
13A Cub River v



Publish Date: 12/21/2018
(Ver. 2.0.0.1)

Annual Summary for Water District 13A Cub River 10098541 - D - NIELSEN

DISCHARGE, CUBIC FEET PER SECOND, CALENDAR YEAR 01/01/2018 - 12/31/2018


c - Calculated, e - Estimated, l - Interpolated, m - Measured and n - Not Specified

Day	Jan	Feb	Mar	Apr	May	Jun	Jul	Aug	Sep	Oct	Nov	Dec
1	--	--	--	--	--	--	0.00m	--	--	--	--	--
2	--	--	--	--	--	--	0.00i	--	--	--	--	--
3	--	--	--	--	--	--	0.00i	--	--	--	--	--
4	--	--	--	--	--	0.40m	0.00i	--	--	--	--	--
5	--	--	--	--	--	0.40i	0.00i	--	--	--	--	--
6	--	--	--	--	--	0.40i	0.00i	--	--	--	--	--
7	--	--	--	--	--	0.40i	0.00i	--	--	--	--	--
8	--	--	--	--	--	0.40i	0.00i	--	--	--	--	--
9	--	--	--	--	--	0.40i	0.00i	--	--	--	--	--
10	--	--	--	--	--	0.40i	0.00i	--	--	--	--	--

CALENDAR YEAR 01/01/2018 - 12/31/2018 TOTAL CFS: 14.8 TOTAL AC-FT: 29.4



- [Terminology](#)
- [IWRB](#)
- [Contact Us](#)
- [Idaho.gov](#)
- [Site Map](#)
- [Disclaimer](#)
- [Accessibility](#)
- [Privacy](#)
- [Cybersecurity](#)



IDAHO

Department Of
Water Resources



- Enter Diversion Data
- View Annual Summary
- Print & Export Data
- Reset User Preferences
- Change User Password
- Log Off

Year Type:

Year Period:

Water District:



Publish Date: 12/21/2018
 (Ver. 2.0.0.1)

Annual Summary

Point of Diversion:

Annual Summary for Water District 13A Cub River 10098555 - D - COBURN SPRING DIVERSION

DISCHARGE, CUBIC FEET PER SECOND, CALENDAR YEAR 01/01/2018 - 12/31/2018

c - Calculated, e - Estimated, I - Interpolated, m - Measured and n - Not Specified

Day	Jan	Feb	Mar	Apr	May	Jun	Jul	Aug	Sep	Oct	Nov	Dec
1	--	--	--	--	--	--	0.00m	0.15m	--	--	--	--
2	--	--	--	--	--	--	0.00i	0.15i	--	--	--	--
3	--	--	--	--	--	--	0.00i	0.15i	--	--	--	--
4	--	--	--	--	--	--	0.00i	0.15i	--	--	--	--
5	--	--	--	--	--	--	0.00i	0.15i	--	--	--	--
6	--	--	--	--	--	--	0.00i	0.15i	--	--	--	--
7	--	--	--	--	--	--	0.00i	0.15i	--	--	--	--
8	--	--	--	--	--	--	0.00i	0.15i	--	--	--	--
9	--	--	--	--	--	--	0.00i	0.15i	--	--	--	--
10	--	--	--	--	--	--	0.00i	0.15i	--	--	--	--

CALENDAR YEAR 01/01/2018 - 12/31/2018 TOTAL CFS: 3.90 TOTAL AC-FT: 7.73



- [Terminology](#)
- [IWRB](#)
- [Contact Us](#)
- [Idaho.gov](#)
- [Site Map](#)
- [Disclaimer](#)
- [Accessibility](#)
- [Privacy](#)
- [Cybersecurity](#)



IDAHO

Department Of
Water Resources



- Enter Diversion Data
- View Annual Summary
- Print & Export Data
- Reset User Preferences
- Change User Password
- Log Off

Year Type:
 Calendar Year

Year Period:
 01/01/2018 - 12/31/2018

Water District:
 13A Cub River



Publish Date: 12/21/2018
 (Ver. 2.0.0.1)

Annual Summary

Point of Diversion: 10098650 - D - LARSEN GILBERT WORMCREEK

Annual Summary for Water District 13A Cub River 10098650 - D - LARSEN GILBERT WORMCREEK

DISCHARGE, CUBIC FEET PER SECOND, CALENDAR YEAR 01/01/2018 - 12/31/2018


c - Calculated, e - Estimated, I - Interpolated, m - Measured and n - Not Specified

Day	Jan	Feb	Mar	Apr	May	Jun	Jul	Aug	Sep	Oct	Nov	Dec
1	--	--	--	--	--	--	0.35m	0.20m	--	--	--	--
2	--	--	--	--	--	--	0.35i	0.20i	--	--	--	--
3	--	--	--	--	--	--	0.35i	0.20i	--	--	--	--
4	--	--	--	--	--	--	0.35i	0.20i	--	--	--	--
5	--	--	--	--	--	--	0.35i	0.20i	--	--	--	--
6	--	--	--	--	--	--	0.35i	0.20i	--	--	--	--
7	--	--	--	--	--	--	0.35i	0.20i	--	--	--	--
8	--	--	--	--	--	--	0.35i	0.20i	--	--	--	--
9	--	--	--	--	--	--	0.35i	0.20i	--	--	--	--
10	--	--	--	--	--	--	0.35i	0.20i	--	--	--	--

CALENDAR YEAR 01/01/2018 - 12/31/2018 TOTAL CFS: 21.4 TOTAL AC-FT: 42.5



- [Terminology](#)
- [IWRB](#)
- [Contact Us](#)
- [Idaho.gov](#)
- [Site Map](#)
- [Disclaimer](#)
- [Accessibility](#)
- [Privacy](#)
- [Cybersecurity](#)



IDAHO

Department Of
Water Resources



- Enter Diversion Data
- View Annual Summary
- Print & Export Data
- Reset User Preferences
- Change User Password
- Log Off

Year Type:
 Calendar Year
 Year Period:
 01/01/2018 - 12/31/2018
 Water District:
 13A Cub River



Publish Date: 12/21/2018
 (Ver. 2.0.0.1)

Annual Summary

Point of Diversion: 10098771 - D - BURNETT WHEATLEY



Annual Summary for Water District 13A Cub River 10098771 - D - BURNETT WHEATLEY

DISCHARGE, CUBIC FEET PER SECOND, CALENDAR YEAR 01/01/2018 - 12/31/2018

c - Calculated, e - Estimated, i - Interpolated, m - Measured and n - Not Specified

Day	Jan	Feb	Mar	Apr	May	Jun	Jul	Aug	Sep	Oct	Nov	Dec
1	--	--	--	--	--	--	0.25m	--	--	--	--	--
2	--	--	--	--	--	--	0.25i	--	--	--	--	--
3	--	--	--	--	--	0.50m	0.25i	--	--	--	--	--
4	--	--	--	--	--	0.50i	0.25i	--	--	--	--	--
5	--	--	--	--	--	0.50i	0.25i	--	--	--	--	--
6	--	--	--	--	--	0.50i	0.25i	--	--	--	--	--
7	--	--	--	--	--	0.50i	0.25i	--	--	--	--	--
8	--	--	--	--	--	0.50i	0.25i	--	--	--	--	--
9	--	--	--	--	--	0.50i	0.25i	--	--	--	--	--
10	--	--	--	--	--	0.50i	0.25i	--	--	--	--	--

CALENDAR YEAR 01/01/2018 - 12/31/2018 TOTAL CFS: 21.8 TOTAL AC-FT: 43.1



- [Terminology](#)
- [IWRB](#)
- [Contact Us](#)
- [Idaho.gov](#)
- [Site Map](#)
- [Disclaimer](#)
- [Accessibility](#)
- [Privacy](#)
- [Cybersecurity](#)

13-7102

13-7464

WHEATLY Pumps 2018

JUNE

12 .75
13 .75
14 .75
15 .75
16 .75
17 .75
18 .75
19 .75
20 .75
21 .75

JULY

21 .75
22 .75
23 .75
24 .75
25 .75
26 .75
27 .60
28 .60
29 .60
30 .60
31 .60

AUG

15 .50
16 .50
17 .50
18 .50
19 .50
20 .50
21 .50
22 .50
23 .50

7.5 CFS

15 AF

8.1 CFS

16.2 AF

4.5 CFS

9 AF

20.1 CFS

RECEIVED

DEC 28 2018

Department of Water Resources
Eastern Region

WATERMASTER'S PROPOSED BUDGET

FOR 20__

Water District No. 13A
Stream CUB RIVER
Watermaster Name KIRK IVERSON
Mailing Address 2724 SOUTH 1400 WEST PRESTON IDAHO 83263
Name of Secretary MAXINE WADDUPS
Secretary Mailing Address PO BOX 311 PRESTON IDAHO 83263

SECTION 42-615, IDAHO CODE

PROPOSED BUDGET FOR SUCCEEDING YEAR. Each watermaster shall, at least fourteen (14) days prior to the annual meeting of the water users of the water district, also prepare a proposed budget for the succeeding year, together with a distribution of the amount of the budget to the respective water users, using the actual deliveries for the past irrigation season or seasons, as the basis for distribution. The proposed budget and distribution shall be submitted to the water users for consideration and approval at the next annual water meeting.

In conformity with the above statute, I hereby submit a Proposed Budget for 2019.
(YEAR)


WATERMASTER

(This report must be forwarded to the Secretary of the last Annual Water User's Meeting of your District.)

	WATER RIGHT OWNER	IDWR WATER RIGHT IDENT No.	DIVERSION NAME/REMARKS
1	CUB RIVER IRR	13-26 BCD	CUB RIVER MIDDLE & LOWER
2	CONSOLIDATED IRR	13-2 13-3	CUB RIVER WORM CREEK CANAL
3	FRANKLIN CUB RIVER	13-4	FRANKLIN PUMPS
4	THOMAS ROBINSON	13-17	CRWCC
5	HENERY DAY	13-18	CRWCC
6	MAX SHARP	13-19 13-20	CRWCC
7	GARY BOWMEN	13-15 13-16	CRMD
8	KWEN GRIFFETH	13-29	CRMD
9	KEN HANSEN	13-29	CRMD
10	MARVIN SPATIG	13-29	CRMD
11	CUB RIVER ACRES	13-7028	LITZ CREEK SPRING
12	CITY OF PRESTON	13-27	BERGQUIST SPRING
13	GIB HULL	13-311	HULL DITCH
14	ELDON GOLIGHTLY	13-62 13-217 13-7792	HULL CROSSING
15	WHITNEY NASHVILLE	13-232	SPRING
16	LYLE PORTER	13-253	WORM CREEK
17	BLAINE PORTER	13-262	WORM CREEK
18	GLEN TANNER	13-207 13-208 13-209	TANNER DITCH
19	BECKSTEAD	13-325	TANNER DITCH
20	PRESTON EASTSIDE	13-133	SPRING
21	GOOSELL	13-279	WORM CREEK
22	NEILSON	13-280	WORM CREEK
23	CORBERN	13-333	THORN HOLLOW
24	LARSEN GILBERT	13-64 13-65 13-66	WORM CREEK
25	BURNETT WHEATLEY	13-224	WORM CREEK
26	WHEATLEY PUMPS	13-7102 13-7464	
27			
28			
29			
30			

	PAST SEASON DELIVERIES					AVE DELIVERY FOR PAST SEASONS	ESTIMATED BILLING	ADJUSTED BILLING
	1	2	3	4	5			
	20 ¹⁴	20 ¹⁵	20 ¹⁶	20 ¹⁷	20 ¹⁸	6	7	8
1	6754	5125	4791	5099	5711	5496	5482 ⁰⁰	5506 ⁰⁰
2	7350	7225	8081	9028	7442	7826	7807	7800
3	421	430	303	322	286	352	351	300
4	8	3	3	3	4	5	60	60
5	9	2	3	4	4	5	60	60
6	10	14	12	8	8	10	120	120
7	5	15	6	5	7	8	120	120
8	6	6	4	6	6	6	60	60
9	9	8	5	5	7	7	60	60
10	5	7	10	8	14	9	60	60
11	75	66	61	58	58	64	60	60
12	3314	3479	3401	3068	2806	3213	3205	2800
13	88	88	81	42	31	66	60	60
14	25	40	43	44	39	39	120	120
15	45	19	36	48	47	39	60	60
16	7	10	4	0	0	4	60	60
17	7	5	4	0	0	4	60	60
18	356	480	270	262	254	308	307	250
19	93	107	70	99	99	94	94	95
20	131	119	112	101	99	112	112	95
21	0	12	4	2	4	5	60	60
22	4	10	18	10	15	12	60	60
23	4	5	2	3	4	4	60	60
24	11	19	18	15	22	17	300	300
25	11	18	14	16	22	16	60	60
26	10	12	14	15	20	14	120	120
27								
28								
29								
30								

WATERMASTER				ASSISTANT WATERMASTER, SECRETARY, STAFF, ETC.				OTHER EXPENSES		TOTAL COSTS		
YEAR	DAYS	SALARY		TOTAL		DAYS	SALARY		TOTAL			
											SEC	500 ⁰⁰
											ADMIN	511 ⁷³
											PAY ROLL EXP	857 ¹⁸
											RIVER MEA	2000 ⁰⁰
											CLOUD SECD	3500 ⁰⁰
2018		9860 ⁰⁰										
WATERMASTER'S PROPOSED BUDGET												
NEXT YEAR												550 ⁰⁰
												17778 ⁹¹

Complete this proposed budget report form as follows:

- 1) Enter water right holder name, corresponding IDWR water right number or numbers, and corresponding diversion name and/or remarks on page 2;
- 2) If you wish to estimate next season's assessments based on the average delivery of past seasons, then enter the actual water deliveries to each user for the past two to five seasons on page 3. You have the option of using at least the past two seasons or up to five seasons for averaging. You also have the option of using last year's delivery or one year's delivery as a basis of determining assessments for the next season. Enter deliveries as total 24-hour second feet. Total 24-hour second feet is a flow rate expressed in terms of one day or 24 hours. For example, a continuous diversion of 2 cfs over 20 days would equal 40 24-hour second feet.
- 3) If using the averaging method, enter the average delivery for past seasons in column 6 of page 3. If you are not averaging, then enter each user's delivery from last year in column 5 and skip column 6.
- 4) In the work space provided at the top of this page, enter next year's proposed watermaster salary, secretary and/or staff salaries, and expenses. You may use the past season costs and expenses, or average past seasons' costs and expenses as an aid in determining next year's budget. A more detailed listing or itemization of expenses and salaries can be attached to this form.
- 5) Divide the total proposed budget amount for next year by the total past season delivery (total of column 5, page 3) or average past seasons deliveries (total of column 6, page 3) to obtain a unit cost factor.
- 6) Under column 7, page 3, multiply the unit cost factor by each user's past season or average past seasons deliveries to obtain the estimated billing for the next year.
- 7) Use column 8, page 3, to enter the adjusted billing amount if the district wishes to carryover debits and credits from the previous season. (Refer to the last watermaster report. If a user had a credit, subtract that credit from his or her estimated billing in column 7 of this report, and enter the difference or adjusted amount in column 8. If a user had a debit, then add that debit to his or her billing amount shown in column 7 and show as adjusted billing in column 8.
- 8) Sign the report and retain to present to the water users at the next annual meeting for the water district.



State of Idaho

DEPARTMENT OF WATER RESOURCES

900 N Skyline Dr., Ste A, Idaho Falls, Idaho 83402-1718

Phone: (208) 525-7161 FAX: (208) 525-7177 www.idwr.idaho.gov

C.L. "BUTCH" OTTER
Governor

GARY SPACKMAN
Director

December 31, 2018

Kirk Iverson
2724 S 1400 West
Preston ID 83263

WATER DISTRICT #13A

Dear Watermaster:

Enclosed herewith is a copy of the Watermaster's Annual Report for the past season.


The same has been prepared by the watermaster and approved by this Department in conformity with Sections 42-610, 42-614 and 42-615, Idaho Code.

During the 1993 legislative session, the legislature enacted a new law which amends Section 42-619(9), Idaho Code and removes the independent financial audit requirement for most state water districts. The new law, referenced by Section 67-450B, Idaho Code (copy enclosed) identifies minimum audit requirements for all local government entities. Under the new statute, the governing body of any local government entity (i.e.; water district) whose annual budget does not exceed one hundred thousand dollars (\$100,000) has no minimum audit requirements under this section. This means that any district which handles its own money and whose budget is one hundred thousand dollars (\$100,000) or less does not have to have an independent public account firm conduct a financial audit every few years as previously required by Section 42-619(9).

Please note that only the statutory requirement regarding the independent financial audit has been changed. Districts handling their own fund (i.e.; districts who collect and / or disburse their own funds) must still submit their own statement of the water district's financial affairs at the end of each fiscal year. As recommended in the Department's February 16, 1993 letter and the 1993 Watermaster Handbook, a copy of the financial statement may be submitted either with the annual water masters report or with the minutes of the annual meeting for the ensuing year. An example of an annual financial statement may be found in Appendix C of the 1993 Watermaster Handbook.

The purpose of this letter is to remind all water districts that workers compensation insurance is required for all water district employees. This requirement applies to all water districts in Idaho, regardless of annual budget. Insurance should be applicable at least to all paid water district staff, including the water master as well as watermaster assistants, advisory committee, secretary and treasurer. The costs associated with workers compensation insurance is paid directly by the water district and should be considered an expense of the district. For information about obtaining insurance costs etc., please contact the Idaho State Insurance Fund. The State Insurance Fund has offices in Boise, Coeur d'Alene, Idaho Falls, Pocatello and Twin Falls. Water Districts are also reminded that all paid water district staff may be subject to state and federal taxes. These tax requirements will vary depending on salaries and total income of each watermaster or employee. In many water districts, particularly smaller districts with part-time staff, payment of watermaster or each employee. Districts may wish to contact the State Tax Commission or the Internal Revenue Service for information about state and federal withholding taxes.

Sincerely,

A handwritten signature in blue ink that reads "Sharla Cox". The signature is written in a cursive style with a large, looping initial "S".

Sharla Cox
Administrative Assistant

Enclosure



State of Idaho

DEPARTMENT OF WATER RESOURCES

900 N Skyline Dr., Ste A, Idaho Falls, Idaho 83402-1718

Phone: (208) 525-7161 FAX: (208) 525-7177 www.idwr.idaho.gov

C.L. "BUTCH" OTTER
Governor

GARY SPACKMAN
Director

December 31, 2018

Water District 13A
Maxine Waddoups
PO Box 311
Preston ID 83263-0311

WATER DISTRICT #13A

Dear Secretary:

Enclosed herewith is a copy of the Watermaster's Annual Report for the past season.

The same has been prepared by the watermaster and approved by this Department in conformity with Sections 42-610, 42-614 and 42-615, Idaho Code.

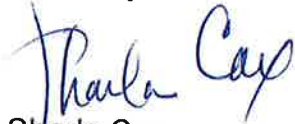
During the 1993 legislative session, the legislature enacted a new law which amends Section 42-619(9), Idaho Code and removes the independent financial audit requirement for most state water districts. The new law, referenced by Section 67-450B, Idaho Code (copy enclosed) identifies minimum audit requirements for all local government entities. Under the new statute, the governing body of any local government entity (i.e.; water district) whose annual budget does not exceed one hundred thousand dollars (\$100,000) has no minimum audit requirements under this section. This means that any district which handles its own money and whose budget is one hundred thousand dollars (\$100,000) or less does not have to have an independent public account firm conduct a financial audit every few years as previously required by Section 42-619(9).

Please note that only the statutory requirement regarding the independent financial audit has been changed. Districts handling their own fund (i.e.; districts who collect and/or disburse their own funds) must still submit their own statement of the water district's financial affairs at the end of each fiscal year. As recommended in the Department's February 16, 1993 letter and the 1993 Watermaster Handbook, a copy of the financial statement may be submitted either with the annual water masters report or with the minutes of the annual meeting for the ensuing year. An example of an annual financial statement may be found in Appendix C of the 1993 Watermaster Handbook.

The purpose of this letter is to remind all water districts that workers compensation insurance is required for all water district employees. This requirement applies to all water districts in Idaho, regardless of annual budget. Insurance should be applicable at least to all paid water district staff, including the watermaster as well as watermaster assistants, advisory committee, secretary and treasurer. The costs associated with workers compensation insurance is paid directly by the water district and should be considered an expense of the district. For information about obtaining insurance costs etc., please contact the Idaho State Insurance Fund. The State Insurance Fund has offices in Boise, Coeur d'Alene, Idaho Falls, Pocatello and Twin Falls.

Water Districts are also reminded that all paid water district staff may be subject to state and federal taxes. These tax requirements will vary depending on salaries and total income of each watermaster or employee. In many water districts, particularly smaller districts with part-time staff, payment of watermaster or each employee. Districts may wish to contact the State Tax Commission or the Internal Revenue Service for information about state and federal withholding taxes.

Sincerely,

A handwritten signature in blue ink that reads "Sharla Cox". The signature is written in a cursive style with a large, looping initial "S".

Sharla Cox
Administrative Assistant

Enclosures



State of Idaho

DEPARTMENT OF WATER RESOURCES

900 N Skyline Dr., Ste A, Idaho Falls, Idaho 83402-1718

Phone: (208) 525-7161 FAX: (208) 525-7177 www.idwr.idaho.gov

C.L. "BUTCH" OTTER
Governor

GARY SPACKMAN
Director

December 31, 2018

Franklin County Treasurer / Auditor
39 W Oneida
Preston ID 83263

RE: Water District No. #13A


Dear County Treasurer / Auditor:

Transmitted herewith is the 2018 Watermaster's Report and claim for services for the above mentioned Water District.

The various times in this report have been checked and have been found to be proper charges against the water users therein named. Section 42-612, 42-613 and 42-614 of the Idaho Code provides the procedure under which this claim shall be paid from the funds of the above named district.

If you have any questions, please contact us at once.

Sincerely,


Sharla Cox
Administrative Assistant

Enclosure