

WATERMASTER'S REPORT

WATER DISTRICT No. 72D

WATER DISTRICT NAME: CLAYTON AREA SUB-DISTRICT

January/2013 through January/2014

WATERMASTER NAME: ADRIANNE MAYDOLE

WATERMASTER ADDRESS: HC 68 BOX 327, CLAYTON, ID 83227

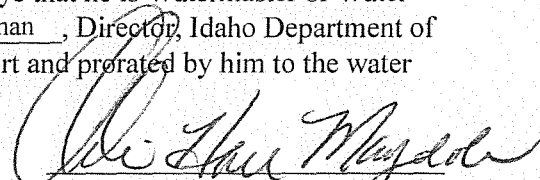
SECTION 42-606, IDAHO CODE

REPORTS OF WATERMASTERS. All watermasters shall make an annual report to the department of water resources prior to the expiration of the watermaster's appointment for the current year. This report shall show the total amount of water delivered by the watermaster during the preceding year, the amount delivered to each water user, the total expense of delivery and the apportionment of expenses among users and all debits and credits to be carried over to the following year. Such report shall also include records of stream flow the watermaster used or made in the process of distributing water supplies. The director may ask for other information deemed necessary in assuring proper distribution of water supplies within the district. The reports of watermasters to the department of water resources shall be filed and kept in the office of the department.


State of Idaho)
) ss
County of Custer)


AFFIDAVIT OF WATERMASTER

ADRIANNE MAYDOLE, being first duly sworn deposes and says that he is Watermaster of Water District No. 72D, having been lawfully appointed by Gary Spackman, Director, Idaho Department of Water Resources, and that the volumes of water as stated in this report and prorated by him to the water right holders of the district are correct.


Watermaster, District No. 72D

SUBSCRIBED AND SWORN to before me this 28TH day of March, 2014




Notary Public

Residing at Clayton ID 83227

I HEREBY CERTIFY that, ADRIANNE MAYDOLE was lawfully appointed by me as Watermaster of Water District No. 72D, and that the information contained in this report, as herein sworn to, is, to the best of my knowledge and belief, correct.

Director, Department of Water Resources

By _____

WATERMASTER'S REPORT

ANNUAL WATER RIGHT DELIVERY

SUMMARY FOR 2013

Total Expense	\$ 5,925.01
Cost factor	\$ 0.227
Total Delivery (24-hr cfs)	26,112.90

Check here if the district carries debits and credits over from the previous year

	Water Right Owner(s)	Water Right Number(s)	Diversion Location(s)	Total Delivery	Total Cost
	ANDERSEN, JOSEPH N; ANDERSON, ESTATE OF JOSEPH N	72-2091A	S33B	0	\$0.00
	ANDERSON, ALLEN R	72-228B	EF04	0.51	\$0.12
	ANDERSON, CHARLES L; ANDERSON, LINDA B	72-16648	DRC1, EF22, GMC1	0	\$0.00
	BAKER JR, EDDIE; BAKER, EDDIE E	72-10302A, 72-10302B, 72-10302C, 72-10303, 72-10304, 72-16778, 72-16779, 72-16780, 72-16781, 72-204, 72-2048	BBC1, BBC2, BKC1, BLC1, EF14, EF15, EF16, EF17, EF18	6,542.6	\$1,484.51
	BAKER, CHERYL K; BAKER, RICHARD DOUGLAS	72-10089, 72-16786, 72-16787, 72-190, 72-191, 72-192, 72-193B, 72-194, 72-2095, 72-7095	EF03A, EF07, EF07/8, EF08A, EF09, FXC1, HRDC1, HRDC2, MDC1, RDC2	1,011.07	\$229.41

Water Right Owner(s)	Water Right Number(s)	Diversion Location(s)	Total Delivery	Total Cost
BAKER, DAVID WAYNE ; BAKER, MELODIE L	72-16782, 72-16783, 72-196, 72-197, 72-198, 72-199, 72-200, 72-201A, 72-201B, 72-201C, 72-201E, 72-201F, 72-201H, 72-202A, 72-202D, 72-202E, 72-202F, 72-202G, 72-224, 72-225	BLCEF1, EF03, EF10/11, EF12, EF13, PNC1, PNC2	5,800.58	\$1,316.15
BAKER, JUSTIN WAYNE	72-16905	EF04	0.51	\$0.12
BENNETTS, JAMES R; BENNETTS, JO ANN	72-16275, 72-218, 72-7066	HRDC3, HRDC4, LKC1	670.92	\$152.23
BERLAGE, FRANK R; FRANK R BERLAGE LIVING TRUST	72-134B, 72-16497B	SQC1, SQC2	447.96	\$101.64
BIAIN, ANTONIO M; BIAIN, LINDA L	72-16760, 72-16763, 72-16766	S35B, SQC1, SQC2	69.77	\$15.83
BOLEN, JAMES; BOLEN, VICKIE	72-16687	GWFC1 A	10.28	\$2.33
BROOKS, KAREN	72-16822, 72-16823	GWSRA1 7, S34	5.76	\$1.31
BRUNKER, BRENT J; BRUNKER, RUTH E ROUNDS	72-230P	EF05	19.87	\$4.51
CALKINS, CAROLYN; PLEUS, HERMAN W	72-16690	FCHC2	1.65	\$0.37
CAMPBELL, CHARLES E; MC GINLEY, MICHELLE	72-16703, 72-230L	EF05	19.32	\$4.38
CHAMBERS, ADELINE M; CHAMBERS, SAMUEL W	72-16872	DRC1, EF22, GMC1	0	\$0.00

CITY OF CLAYTON	72-4075	KNKC1	0	\$0.00
CMX GOLD & SILVER CORP	72-2068	KNKC1, KNKC2	0	\$0.00
CODD, THOMAS L	X-16824B, X-16827B, X-16830B	S35B, SQC1, SQC2	64.92	\$14.73
COYNE, COLLEEN A	72-16702, 72-230H	EF05	14.9	\$3.38
CRESTO, JAY; CRESTO, KAY	72-230W	EF06	80.93	\$18.36
CUTLER, HOWARD R; CUTLER, ZELLA M	72-4081, 72-4082, 72-4083	BHC4, S33C	529.2	\$120.08
DEININGER, CYNTHIA T	72-230B, 72-230C	EF05	30.91	\$7.01
DOWTON, KAREN A; LEUZINGER, GARY; LEUZINGER, TIMOTHY	72-16770, 72-234, 72-235, 72-4130	EF27, WPC1, WPC2, WPC3, WPHS1	621.75	\$141.07
EAST FORK LAND & CATTLE LLC	72-219A, 72-219B, 72-219C	BIGWC1, EF21, LWC1	48.5	\$11.00
ELGAN, CLARELYN; ELGAN, DOUGLAS L	72-4159A	THMC1	0	\$0.00
ENDERLIN, SHARON ARLENE	72-10103	S35D	0	\$0.00
FARLEY, DAVID A; FARLEY, KAREN M	72-16834, 72-16835, 72-16836	S35B, SQC1, SQC2	31.22	\$7.08
FISHER, DIANE W; FISHER, LEONARD L	72-7293	S35B2	3.13	\$0.71
FORESTIER, RICK	72-7072	S33D	0	\$0.00
FOX , MICHELLE DIANE; FOX JR, ALBERT RAY	72-230J	EF05	4.42	\$1.00
GARMAN, BONNIE LYNN; GARMAN, STEVEN P	72-16646, 72-230E, 72-230K	EF05	33.12	\$7.51

GIAMPEDRAGLIA, JAY D; GIAMPEDRAGLIA, RICHARD	72-7081	GWSRA1 5A	2.02	\$0.46
GILLETTE, T RANDY	72-201D, 72-202C	EF13	16.17	\$3.67
GINDLING, HEATHER DAWNSTAR; GINDLING, KURT W	72-176E	RDC1	0	\$0.00
GREEN, BEVERLY I	72-16775	DRC1, EF22, GMC1	0	\$0.00
GREEN, BEVERLY I; KRATZ, CATHERINE A; KRATZ, LAWRENCE J	72-16774	DRC1, EF22, GMC1	0	\$0.00
GRISWOLD, ROBERT G	72-176A, 72-176L	RDC1, RDC1A	0	\$0.00
HARDING, PATRICK C ; SHANNON, ANNE	72-2061	SULC1, SULC2, SULC3, SULHS1	329.32	\$74.72
HICKS, ANN C; HICKS, MARK	72-16826, 72-16829, 72-16832	S35B, SQC1, SQC2	29.37	\$6.66
HILL MOORE REVOCABLE TRUST	72-4161B	FCHC2	44.13	\$10.01
HURLESS, BERNADINE; HURLESS, CLAYTON	72-7461	GWFC1	16.13	\$3.66
HURLESS, CURT; HURLESS, KRIS	72-16898, 72-16899	SQC1, SQC2	32.89	\$7.46
HURLESS, DANA C	72-7529	S35B3	5.9	\$1.34
INGRAM, GARY; INGRAM, JACKIE	72-16784, 72-226A, 72-227A	EF03, EF04	1,041.65	\$236.35
JACOBS, ANDREW L; JACOBS, PEGGY A	72-16701	S35A1	13.21	\$3.00
JULIAN, ANITA L	72-230A	EF05	13.8	\$3.13
JUSTIN METTLER (cca)	X-16824D, X-16827D, X-16830D	S35B, SQC1, SQC2	64.92	\$14.73

K F AND LILLIAN B MORGAN REVOCABLE TRUST	72-230R	EF05	7.73	\$1.75
KELLY, BRIAN; KELLY, NANCY	72-230N	EF05	8.28	\$1.88
KNOX, LAWANA G; KNOX, WILLIAM L	72-4169	GWSRA 18, S34	2.65	\$0.60
KREEGER, THOMAS K	72-7410	S36	1.24	\$0.28
L & W STONE CORP	72-16617, 72-7247	GWSRA 19A, GWSRA 19B, S34A1	118.47	\$26.88
LEUZINGER, DOYLE; LEUZINGER, JUDI	72-4048B, 72-7398	GWSRA 16	52.59	\$11.93
LILAC THREE LLC/LILAC SIX LLC	72-16789, 72-16874, 72-193A, 72-2142	EF06A, EF07, EF07/8, EF08A, EF6APond, EF6APond Outlet	141.45	\$32.09
LOYND, LAVON D	72-176C, 72-176F	RDC1	0	\$0.00
MAC MILLEN, RICHARD E; MAC MILLEN, BARBARA J	72-10326, 72-230AA, 72-230X, 72-230Y	EF05, GWEF1	37.5	\$8.51
MACK, HEATHER KATHERINE; MACK, THOMAS E	72-216	BWC1	83.71	\$18.99
MAHLBERG, LYNN TRUSTEE	X-16824C, X-16827C, X-16830C	S35B, SQC1, SQC2	64.92	\$14.73
MALONEY, MICHAEL M; MALONEY, PATRICIA A	72-230D, 72-230T	EF05	22.08	\$5.01
MAY, PAUL L; MAY, SHARON L	72-16641, 72-16643	SQC1, SQC2	49.57	\$11.25
MC GOWAN, BECKY J; MC GOWAN, THOMAS V	72-16654, 72-16656, 72-16658	S35B, SQC1, SQC2	716.01	\$162.46

O CONNOR, JOHN; O CONNOR, PATRICIA	72-230M	EF05	8.28	\$1.88
OGDEN, JOLENE; OGDEN, MARSHALL D	72-16691, 72-16692, 72-16761, 72-16764, 72-16767	FCHC1, FCHC2, S35B, SQC1, SQC2	103.54	\$23.49
PETERSEN RANCH TRUST	72-16873, 72-4076, 72-4077, 72-4079	BHC1, BHC2, BHC3, BHC4, BHC5, BHC6, GWSRA1 5C, S33, S33A	1,273.09	\$288.86
RANDOL, EDGAR T; RANDOL, TIMOTHY W; VOORHEES, MELODIE RENE	72-16806, 72-16808, 72-16810	S35B, SQC1, SQC2	34.88	\$7.91
REID, WILLIAM A	72-16900, 72-16901, 72-226B, 72-227B	EF03, EF04	12.84	\$2.91
REYNOLDS, CAROL; REYNOLDS, JAMES R	72-7413	S36	1.24	\$0.28
ROBERTS, CATHY; ROBERTS, TED	72-7282	GWFC2	4.08	\$0.93
ROVETTO, DENNIS J	72-4054	GWSRA21	4.58	\$1.04
RYAN, KENNETH C	72-10423, 72-10424, 72-16788, 72-232B, 72-4121	EF18A, LBC1, LBC2, LBC3, LWCSPG1	553.32	\$125.55
SAATHOFF FAMILY TRUST	72-4084	EF08A	0	\$0.00
SAVAGE, KATHRYN S	72-16855, 72-16856, 72-16857	S35B, SQC1, SQC2	27.54	\$6.25
SHERWOOD, ARCHIE	72-16785, 72-228A, 72-229	EF04	137.62	\$31.23

SHOSHONE BANNOCK TRIBES	72-16652, 72-16653, 72-201G, 72-201J, 72-202J	EF13, PNC0, PNC1, PNC2	197.78	\$44.88
ST CLAIR, ROBERT C	72-4073	SPDC1, SPDC2, SPDC3, SPDC4, SPDC5, SPDC6	26.42	\$5.99
STANLEY FAMILY REVOCABLE TRUST	72-230U	EF05	19.87	\$4.51
STATE OF IDAHO DEPT OF FISH & GAME	72-10491, 72-10492, 72-10493, 72-10497, 72-10512, 72-10513, 72-10514, 72-10515, 72-10516, 72-10520, 72-10527, 72-10528, 72-10529, 72-10530, 72-10531, 72-10532, 72-10533, 72-10534, 72-10537, 72-10538, 72-10539, 72-10540, 72-10541, 72-7549, etc.	BBC1, BBC2, EF03, EF04, EF05, EF06, EF07/8, EF09, EF10/11, EF12, EF13, EF14, EF15, EF16, EF17, EF18, EF18A, EF22, GMC1, HRDC1, HRDC2, HRDC3, LBC3, S33, S33A, S33C, S35, SQC1, SQC3, SQC5, SQC6, SQC7	0	\$0.00
STROPE, INGRID; STROPE, MARVIN B	72-16645, 72-16696	GWSRA 1 8A, GWSRA 1 8B	20.57	\$4.67
THOMAS, DENISE; THOMAS, MORGAN	72-7286	S35B1	5.19	\$1.18

	THOMPSON CREEK MINING CO	72-10488, 72-133, 72-135, 72-136, 72-137, 72-4159F, 72-7193, 72-7219, 72-7220, 72-7257, 72-7414, 72-7551, 72-7573	BKSC1, BKSCSPG 1, BKSCSPG 2, BRNC1, GWSRA2 2, GWTHMC 1, GWTHMC 2, GWTHMC 3, GWTHMC 4, GWTHMC 5, PHC1, S35A, S37, S37A, SQC4, SQC5, SQC6, SQC7, THMC1	1,641.31	\$372.41
	TURNER, CHERYLL; TURNER, DANNY	72-4159D	THMC1	0	\$0.00
	US DEPT OF INTERIOR	72-10220B, 72-10221B, 72-10222B, 72-10237B, 72-16606, 72-16608, 72-2139, 72-7185, 72-7505B	ALKC1, EF01, EF02, EF17A, GWSRA2 0, S35	8.82	\$2.00
	USDA FOREST SERVICE	72-7076	S35C	22.49	\$5.10
	VALLEY SUN LLC	72-10220A, 72-10221A, 72-10222A, 72-10237A, 72-7505A	EF01, EF02	160.56	\$36.43
	WALLINGFORD, GOLDE	72-16651	EF06	19.42	\$4.41

WESTERN STATES LAND MANAGEMENT INC	72-16605, 72-16607, 72-244A, 72-245, 72-246, 72-247, 72-4089, 72-4090, 72-7170	ALKC1, GWSRA1 9, LYC2, LYC3, LYC4, S34A, S35, SNKC1	2,642.58	\$599.60
WHITECLOUD RANCH LLC	72-195A, 72-195B	EF19, EF20	149	\$33.81
WILLIAMS, CARLA; WILLIAMS, TOBIN	72-230G	EF05	8.83	\$2.00
WORKMAN, STEVEN K	72-16902, 72-16903	GWSRA1 5B	20.17	\$4.58
YOUNG, KEVIN A	72-16825, 72-16828, 72-16831	S35B, SQC1, SQC2	29.37	\$6.66
TOTALS			26,112.9	\$ 5,925.01

WATERMASTER'S REPORT

2013 Delivery Records

See attachments

Button

WATERMASTER'S REPORT
ANNUAL WATER RIGHT DELIVERY
SUMMARY FOR 2013
DELIVERY TO WATER RIGHTS
(ALL VALUES GIVEN IN 24-HR SECOND FEET)

WR_num	Diversion Name	Total Amount Diverted (CFS)	TOTAL DIVERTED FOR THIS RIGHT	WR_num	Diversion Name	Total Amount Diverted (CFS)	TOTAL DIVERTED FOR THIS RIGHT	WR_num	Diversion Name	Total Amount Diverted (CFS)	TOTAL DIVERTED FOR THIS RIGHT
72-10089	RDC2	36.95	36.95	72-10528	EF16	0.00	0.00	72-16692	FCHC1	6.76	18.72
72-10103	S35D	0.00	0.00	72-10529	EF17	0.00	0.00	72-16692	FCHC2	11.96	-
72-10220A	EF01	83.86	103.22	72-10530	UFCL5	0.00	0.00	72-16696	GWSRA18A	11.75	11.75
72-10220A	EF02	19.36	-	72-10531	EF15	0.00	0.00	72-16701	S35A1	13.21	13.21
72-10220B	EF01	1.73	2.12	72-10532	EF13	0.00	0.00	72-16702	EF05	6.62	6.62
72-10220B	EF02	0.39	-	72-10533	EF12	0.00	0.00	72-16703	EF05	11.04	11.04
72-10221A	EF01	11.31	13.92	72-10534	EF10/11	0.00	0.00	72-16745	SQC1	0.00	0.00
72-10221A	EF02	2.61	-	72-10537	EF03	0.00	0.00	72-16746	SQC5	0.00	0.00
72-10221B	EF01	0.10	0.13	72-10538	EF04	0.00	0.00	72-16748	SQC7	0.00	0.00
72-10221B	EF02	0.03	-	72-10539	EF05	0.00	0.00	72-16750	SQC6	0.00	0.00
72-10222A	EF01	4.18	5.14	72-10540	EF06	0.00	0.00	72-16751	EF18A	0.00	0.00
72-10222A	EF02	0.97	-	72-10541	EF07/8	0.00	0.00	72-16760	S35B	0.00	0.00
72-10222B	EF01	0.10	0.13	72-133	SQC5	2.54	2.54	72-16761	S35B	0.00	0.00
72-10222B	EF02	0.03	-	72-134B	SQC1	159.14	275.38	72-16763	SQC1	25.46	44.07
72-10237A	EF01	29.96	36.88	72-134B	SQC2	116.25	-	72-16763	SQC2	18.60	-
72-10237A	EF02	6.92	-	72-135	S35A	0.00	0.00	72-16764	SQC1	24.40	42.23
72-10237B	EF01	0.61	0.74	72-136	SQC4	0.00	0.00	72-16764	SQC2	17.83	-
72-10237B	EF02	0.13	-	72-137	SQC6	2.04	5.10	72-16766	SQC1	14.86	25.71
72-10302A	BBC1	33.84	242.80	72-137	SQC7	3.06	-	72-16766	SQC2	10.85	-
72-10302A	BLC1	0.00	-	72-16275	HRDC3	462.69	462.69	72-16767	SQC1	13.79	23.87
72-10302A	EF15	102.31	-	72-16275	HRDC4	0.00	-	72-16767	SQC2	10.08	-
72-10302A	EF17	106.65	-	72-16497B	SQC1	99.73	172.58	72-16770	WPC3	231.32	231.32
72-10302B	BKC1	0.00	36.66	72-16497B	SQC2	72.85	-	72-16774	DRC1	0.00	0.00
72-10302B	EF18	36.66	-	72-16605	S35	504.89	504.89	72-16774	EF22	0.00	-
72-10302C	EF16	28.33	28.33	72-16606	S35	3.08	3.08	72-16774	GMC1	0.00	-
72-10303	EF14	0.00	1344.85	72-16607	ALKC1	165.36	165.36	72-16775	DRC1	0.00	0.00
72-10303	EF15	436.61	-	72-16608	ALKC1	1.24	1.24	72-16775	EF22	0.00	-
72-10303	EF16	453.07	-	72-16617	GWSRA19A	57.47	114.94	72-16775	GMC1	0.00	-
72-10303	EF17	455.17	-	72-16617	GWSRA19B	57.47	-	72-16778	BBC1	9.50	9.50
72-10304	BBC1	49.67	653.13	72-16641	SQC1	18.03	31.21	72-16779	EF14	0.00	2854.91
72-10304	BBC2	51.58	-	72-16641	SQC2	13.18	-	72-16779	EF15	776.35	-
72-10304	EF15	150.07	-	72-16643	SQC1	10.61	18.36	72-16779	EF16	805.66	-
72-10304	EF16	155.74	-	72-16643	SQC2	7.75	-	72-16779	EF17	809.36	-
72-10304	EF17	156.46	-	72-16645	GWSRA18B	8.82	8.82	72-16779	EF18	463.54	-
72-10304	EF18	89.62	-	72-16646	EF05	8.28	8.28	72-16780A	BBC1	245.80	501.41
72-10326	GWEF1	10.28	10.28	72-16648	DRC1	0.00	0.00	72-16780A	BBC2	255.61	-
72-10423	LBC1	38.22	54.53	72-16648	EF22	0.00	-	72-16780B	BBC1	40.39	82.12
72-10423	LBC2	16.31	-	72-16648	GMC1	0.00	-	72-16780B	BBC2	41.73	-
72-10424	LBC3	8.80	8.80	72-16651	EF06	19.42	19.42	72-16781A	EF16A	0.00	472.50
72-10488	S37A	9.01	9.01	72-16652	EF13	55.46	112.30	72-16781A	EFBC1	472.50	-
72-10491	EF07/8	0.00	0.00	72-16652	PNC1	56.84	-	72-16781B	EF16A	0.00	157.50
72-10492	EF09	0.00	0.00	72-16653	EF13	33.60	33.60	72-16781B	EFBC1	157.50	-
72-10493	UFCL4	0.00	0.00	72-16654	S35B	0.00	0.00	72-16782	EF03	987.22	4441.85
72-10497	GMC1	0.00	0.00	72-16656	SQC1	262.05	453.47	72-16782	EF10/11	490.43	-
72-10512	S35	0.00	0.00	72-16656	SQC2	191.42	-	72-16782	EF12	1985.13	-
72-10513	HRDC2	0.00	0.00	72-16658	SQC1	151.71	262.53	72-16782	EF13	979.08	-
72-10514	HRDC1	0.00	0.00	72-16658	SQC2	110.82	-	72-16783	BLCEF1	152.91	152.91
72-10515	BBC2	0.00	0.00	72-16687	GWFCH1A	10.28	10.28	72-16784	EF03	661.14	811.49
72-10516	BBC1	0.00	0.00	72-16690	FCHC2	1.65	1.65	72-16784	EF04	150.36	-
72-10520	EF22	0.00	0.00	72-16691	FCHC1	6.76	18.72	72-16785	EF04	111.11	111.11
72-10527	EF18	0.00	0.00	72-16691	FCHC2	11.96	-	72-16786	EF07/8	46.63	132.83
72-10528	EF16	0.00	0.00					72-16786	EF09	86.20	-
72-10529	EF17	0.00	0.00								

WATERMASTER'S REPORT
 ANNUAL WATER RIGHT DELIVERY
 SUMMARY FOR 2013
 DELIVERY TO WATER RIGHTS
 (ALL VALUES GIVEN IN 24-HR SECOND FEET)

WR_num	Diversion Name	Total Amount Diverted (CFS)	TOTAL DIVERTED FOR THIS RIGHT	WR_num	Diversion Name	Total Amount Diverted (CFS)	TOTAL DIVERTED FOR THIS RIGHT	WR_num	Diversion Name	Total Amount Diverted (CFS)	TOTAL DIVERTED FOR THIS RIGHT
72-16787	HRDC1	357.70	746.03	72-16874	EF6APond	0.00	0.00	72-202D	EF13	29.40	29.40
72-16787	HRDC2	388.33	-	72-16874	EF6APondOutlet	0.00	-	72-202E	EF13	17.64	17.64
72-16788	EF18A	370.00	370.00	72-16883	S35	1031.33	1031.33	72-202F	EF12	40.56	40.56
72-16789	EF07/8	105.33	105.33	72-16898	SQC1	10.34	10.34	72-202G	EF13	52.92	52.92
72-16806	S35B	0.00	0.00	72-16898	SQC2	0.00	-	72-202J	EF13	17.64	17.64
72-16808	SQC1	12.73	22.03	72-16899	SQC1	22.54	22.54	72-204	BBC2	28.14	77.03
72-16808	SQC2	9.30	-	72-16899	SQC2	0.00	-	72-204	EF18	48.89	-
72-16810	SQC1	7.42	12.85	72-16900	EF03	2.99	3.67	72-2048	EF14	0.00	81.86
72-16810	SQC2	5.43	-	72-16900	EF04	0.68	-	72-2048	EF15	81.86	-
72-16822	GWSRA17	0.00	0.00	72-16901	EF03	0.37	0.46	72-2061	SULC1	0.00	329.32
72-16822	S34	0.00	-	72-16901	EF04	0.08	-	72-2061	SULC2	164.66	-
72-16823	GWSRA17	5.76	5.76	72-16902	GWSRA15B	10.09	10.09	72-2061	SULC3	0.00	-
72-16823	S34	0.00	-	72-16903	GWSRA15B	10.09	10.09	72-2061	SULH51	164.66	-
72-16824B1	S35B	0.00	0.00	72-16905	EF04	0.51	0.51	72-2068	KNKC1	0.00	0.00
72-16824C1	S35B	0.00	0.00	72-176A	RDC1A	0.00	0.00	72-2068	KNKC2	0.00	-
72-16824D1	S35B	0.00	0.00	72-176C	RDC1	0.00	0.00	72-2091A	S33B	0.00	0.00
72-16825	S35B	0.00	0.00	72-176E	RDC1	0.00	0.00	72-2095	EF07/8	4.79	4.79
72-16826	S35B	0.00	0.00	72-176F	RDC1	0.00	0.00	72-2095	EF08A	0.00	-
72-16827B1	SQC1	10.34	20.42	72-176L	RDC1	0.00	0.00	72-2139	GWSRA20	0.00	0.00
72-16827B1	SQC2	10.07	-	72-176L	RDC1A	0.00	-	72-2142	EF07/8	3.48	3.48
72-16827C1	SQC1	10.34	20.42	72-190	HRDC1	20.42	42.59	72-216	BWC1	83.71	83.71
72-16827C1	SQC2	10.07	-	72-190	HRDC2	22.17	-	72-218	HRDC3	208.23	208.23
72-16827D1	SQC1	10.34	20.42	72-191	MDC1	0.00	0.00	72-218	HRDC4	0.00	-
72-16827D1	SQC2	10.07	-	72-192	FXC1	0.00	0.00	72-219A	LWC1	26.47	26.47
72-16828	SQC1	6.36	11.01	72-193A	EF06A	5.55	32.64	72-219B	BIGWC1	22.03	22.03
72-16828	SQC2	4.65	-	72-193A	EF07	0.00	-	72-219C	EF21	0.00	0.00
72-16829	SQC1	6.36	11.01	72-193A	EF07/8	27.09	-	72-224	EF03	268.94	268.94
72-16829	SQC2	4.65	-	72-193B	EF07	0.00	41.85	72-225	EF03	44.82	44.82
72-16830B1	SQC1	22.54	44.50	72-193B	EF07/8	14.69	-	72-226A	EF03	169.96	208.61
72-16830B1	SQC2	21.96	-	72-193B	EF08A	0.00	-	72-226A	EF04	38.65	-
72-16830C1	SQC1	22.54	44.50	72-193B	EF09	27.16	-	72-226B	EF03	6.35	7.80
72-16830C1	SQC2	21.96	-	72-194	EF09	6.04	6.04	72-226B	EF04	1.44	-
72-16830D1	SQC1	22.54	44.50	72-195A	EF20	73.51	73.51	72-227A	EF03	17.56	21.55
72-16830D1	SQC2	21.96	-	72-195B	EF19	75.49	75.49	72-227A	EF04	3.99	-
72-16831	SQC1	10.61	18.36	72-196	EF10/11	48.24	48.24	72-227B	EF03	0.75	0.92
72-16831	SQC2	7.75	-	72-197	EF10/11	44.53	44.53	72-227B	EF04	0.17	-
72-16832	SQC1	10.61	18.36	72-198	BLCEF1	60.58	60.58	72-228A	EF04	21.41	21.41
72-16832	SQC2	7.75	-	72-199	EF10/11	27.83	140.49	72-228B	EF04	0.51	0.51
72-16834	S35B	0.00	0.00	72-199	EF12	112.66	-	72-229	EF04	5.10	5.10
72-16835	SQC1	5.31	9.18	72-200	EF10/11	24.12	121.77	72-230A	EF05	13.80	13.80
72-16835	SQC2	3.88	-	72-200	EF12	97.65	-	72-230AA	EF05	8.39	8.39
72-16836	SQC1	12.73	22.03	72-201A	PNC1	84.38	84.38	72-230B	EF05	25.39	25.39
72-16836	SQC2	9.30	-	72-201B	PNC1	7.53	7.53	72-230C	EF05	5.52	5.52
72-16855	S35B	0.00	0.00	72-201C	EF13	17.64	17.64	72-230D	EF05	11.04	11.04
72-16856	SQC1	5.31	9.18	72-201D	EF13	10.29	10.29	72-230E	EF05	16.56	16.56
72-16856	SQC2	3.88	-	72-201E	PNC1	40.67	40.67	72-230G	EF05	8.83	8.83
72-16857	SQC1	10.61	18.36	72-201F	EF13	17.64	17.64	72-230H	EF05	8.28	8.28
72-16857	SQC2	7.75	-	72-201G	PNC0	17.65	17.65	72-230J	EF05	4.42	4.42
72-16872	DRC1	0.00	0.00	72-201H	PNC1	140.12	140.12	72-230K	EF05	8.28	8.28
72-16872	EF22	0.00	-	72-201J	PNC1	16.59	16.59	72-230L	EF05	8.28	8.28
72-16872	GMC1	0.00	-	72-202A	EF13	27.93	27.93	72-230M	EF05	8.28	8.28
72-16873	GWSRA15C	12.00	12.00	72-202C	EF13	5.88	5.88	72-230N	EF05	8.28	8.28

WATERMASTER'S REPORT
ANNUAL WATER RIGHT DELIVERY
SUMMARY FOR 2013
DELIVERY TO WATER RIGHTS
(ALL VALUES GIVEN IN 24-HR SECOND FEET)

WR_num	Diversion Name	Total Amount Diverted (CFS)	TOTAL DIVERTED FOR THIS RIGHT	WR_num	Diversion Name	Total Amount Diverted (CFS)	TOTAL DIVERTED FOR THIS RIGHT
72-230P	EF05	19.87	19.87	72-7066	LKC1	0.00	0.00
72-230R	EF05	7.73	7.73	72-7072	S33D	0.00	0.00
72-230T	EF05	11.04	11.04	72-7076	S35C	22.49	22.49
72-230U	EF05	19.87	19.87	72-7081	GWSRA15A	2.02	2.02
72-230W	EF06	80.93	80.93	72-7095	EF03A	0.00	0.00
72-230X	EF05	9.50	9.50	72-7170	GWSRA19	151.36	151.36
72-230Y	EF05	9.33	9.33	72-7170	S34A	0.00	-
72-232B	EF18A	96.45	96.45	72-7185	EF17A	0.00	0.00
72-234	EF27	0.00	163.81	72-7193	BKSC1	94.78	1081.52
72-234	WPC1	58.78	-	72-7193	BKSCSPG1	0.00	-
72-234	WPC2	58.78	-	72-7193	BKSCSPG2	0.00	-
72-234	WPC3	46.25	-	72-7193	PHC1	51.32	-
72-235	WPC1	81.32	226.61	72-7193	S37	935.42	-
72-235	WPC2	81.32	-	72-7219	GWTHMC4	1.97	3.94
72-235	WPC3	63.98	-	72-7219	GWTHMC5	1.97	-
72-244A	LYC3	91.88	183.76	72-7220	GWTHMC3	8.47	8.47
72-244A	LYC4	91.88	-	72-7247	S34A1	3.53	3.53
72-245	LYC3	91.88	183.76	72-7257	BRNC1	242.70	242.70
72-245	LYC4	91.88	-	72-7282	GWFC2	4.08	4.08
72-246	LYC2	125.00	125.00	72-7286	S35B1	5.19	5.19
72-247	LYC2	125.00	125.00	72-7293	S35B2	3.13	3.13
72-4048B	GWSRA16	27.97	27.97	72-7398	GWSRA16	24.62	24.62
72-4054	GWSRA21	4.58	4.58	72-7410	S36	1.24	1.24
72-4073	SPDC1	0.00	26.42	72-7413	S36	1.24	1.24
72-4073	SPDC2	0.00	-	72-7414	GWTHMC1	115.35	115.35
72-4073	SPDC3	0.00	-	72-7414	GWTHMC2	0.00	-
72-4073	SPDC4	0.00	-	72-7461	GWFC1	16.13	16.13
72-4073	SPDC5	26.42	-	72-7483	S33C	0.00	0.00
72-4073	SPDC6	0.00	-	72-7484	S33A	0.00	0.00
72-4075	KNKC1	0.00	0.00	72-7485	HRDC3	0.00	0.00
72-4076	S33	223.50	223.50	72-7488	LBC3	0.00	0.00
72-4077	BHC1	165.36	661.49	72-7489	EF14	0.00	0.00
72-4077	BHC2	165.36	-	72-7491	S33	0.00	0.00
72-4077	BHC3	165.36	-	72-7505A	EF01	1.12	1.38
72-4077	BHC4	165.41	-	72-7505A	EF02	0.26	-
72-4077	BHC5	0.00	-	72-7505B	EF01	1.12	1.38
72-4077	BHC6	0.00	-	72-7505B	EF02	0.26	-
72-4079	S33A	376.10	376.10	72-7529	S35B3	5.90	5.90
72-4081	BHC4	147.00	147.00	72-7549	SQC3	0.00	0.00
72-4082	BHC4	382.20	382.20	72-7551	GWSRA22	16.79	16.79
72-4083	S33C	0.00	0.00	72-7573	GWTHMC1	155.89	155.89
72-4084	EF08A	0.00	0.00	72-7573	GWTHMC2	0.00	-
72-4089	GWSRA19	115.64	115.64				
72-4089	S34A	0.00	-				
72-4090	SNKC1	56.47	56.47				
72-4121	LWCSPG1	23.54	23.54				
72-4130	WPHS1	0.00	0.00				
72-4159A	THMC1	0.00	0.00				
72-4159D	THMC1	0.00	0.00				
72-4159F	THMC1	0.00	0.00				
72-4161B	FCH2	44.13	44.13				
72-4169	GWSRA18	2.65	2.65				
72-4169	S34	0.00	-				

WATERMASTER'S REPORT
ANNUAL WATER RIGHT DELIVERY
SUMMARY FOR 2013
DELIVERY TO DIVERSIONS
(ALL VALUES GIVEN IN 24-HR SECOND FEET)

DiversionName	TOTAL DIVERTED
ALKC1	166.6
BBC1	379.19
BBC2	377.06
BHC1	165.36
BHC2	165.36
BHC3	165.36
BHC4	694.61
BHC5	0
BHC6	0
BIGWC1	22.03
BKC1	0
BKSC1	94.78
BKSCSPG1	0
BKSCSPG2	0
BLC1	0
BLCEF1	213.49
BRNC1	242.7
BWC1	83.71
DRC1	0
EF01	134.1
EF02	30.96
EF03	2160.09
EF03A	0
EF04	334.02
EF05	238.64
EF06	100.35
EF06A	5.55
EF07	0
EF07/8	202
EF08A	0
EF09	119.4
EF10/11	635.16
EF12	2236
EF13	1265.12
EF14	0
EF15	1547.2
EF16	1442.8
EF16A	0
EFBC1	630
EF17	1527.64
EF17A	0
EF18	638.7
EF18A	466.45
EF19	75.49
EF20	73.51
EF21	0
EF22	0
EF27	0

DiversionName	TOTAL DIVERTED
FCHC1	13.52
FCHC2	69.7
FXC1	0
GMC1	0
GWEF1	10.28
GWFCH1	16.13
GWFCH1A	10.28
GWFCH2	4.08
GWSRA15A	2.02
GWSRA15B	20.17
GWSRA15C	12
GWSRA16	52.59
GWSRA17	5.76
GWSRA18	2.65
GWSRA18A	11.75
GWSRA18B	8.82
GWSRA19	267
GWSRA19A	57.47
GWSRA19B	57.47
GWSRA20	0
GWSRA21	4.58
GWSRA22	16.79
GWTHMC1	271.24
GWTHMC2	0
GWTHMC3	8.47
GWTHMC4	1.97
GWTHMC5	1.97
HRDC1	378.12
HRDC2	410.5
HRDC3	670.9
HRDC4	0
KNKC1	0
KNKC2	0
LBC1	38.22
LBC2	16.31
LBC3	8.8
LKC1	0
LWC1	26.47
LWCSPG1	23.54
LYC2	250
LYC3	183.76
LYC4	183.76
MDC1	0
PHC1	51.32
PNC0	17.65
PNC1	346.125
PNC2	0
RDC1	0

DiversionName	TOTAL DIVERTED
RDC1A	0
RDC2	36.95
S33	223.5
S33A	376.1
S33B	0
S33C	0
S33D	0
S34	0
S34A	0
S34A1	3.53
S35	1539.3
S35A	0
S35A1	13.21
S35B	0
S35B1	5.19
S35B2	3.13
S35B3	5.9
S35C	22.49
S35D	0
S36	2.48
S37	935.42
S37A	9.01
SNKC1	56.47
SPDC1	0
SPDC2	0
SPDC3	0
SPDC4	0
SPDC5	26.42
SPDC6	0
SQC1	999.39
SQC2	730.06
SQC3	0
SQC4	0
SQC5	2.54
SQC6	2.04
SQC7	3.06
SULC1	0
SULC2	164.66
SULC3	0
SULHS1	164.66
THMC1	0
UFCL4	0
UFCL4	0
WPC1	140.1
WPC2	140.1
WPC3	341.55
WPHS1	0
Total	26112.875

WATERMASTER'S REPORT
ANNUAL WATER RIGHT DELIVERY
SUMMARY FOR 2013
DELIVERY TO USERS

USER	WATER RIGHTS	TOTAL DIVERTED FOR THIS USER (24-HR CFS)	COST OF DELIVERY
ANDERSEN, JOSEPH N; ANDERSON, ESTATE OF JOSEPH N	72-2091A	0.00	\$ -
ANDERSON, ALLEN R	72-228B	0.51	\$ 0.12
ANDERSON, CHARLES L; ANDERSON, LINDA B	72-16648	0.00	\$ -
BAKER JR, EDDIE; BAKER, EDDIE E	72-10302A, 72-10302B, 72-10302C, 72-10303, 72-10304, 72-16778, 72-16779, 72-16780, 72-16781, 72-204, 72-2048	6542.60	\$ 1,484.51
BAKER, CHERYL K; BAKER, RICHARD DOUGLAS	72-10089, 72-16786, 72-16787, 72-190, 72-191, 72-192, 72-193B, 72-194, 72-2095, 72-7095	1011.07	\$ 229.41
BAKER, DAVID WAYNE ; BAKER, MELODIE L	72-16782, 72-16783, 72-196, 72-197, 72-198, 72-199, 72-200, 72-201A, 72-201B, 72-201C, 72-201E, 72-201F, 72-201H, 72-202A, 72-202D, 72-202E, 72-202F, 72-202G, 72-224, 72-225	5800.58	\$ 1,316.15
BAKER, JUSTIN WAYNE	72-16905	0.51	\$ 0.12
BENNETTS, JAMES R; BENNETTS, JO ANN	72-16275, 72-218, 72-7066	670.92	\$ 152.23
BERLAGE, FRANK R; FRANK R BERLAGE LIVING TRUST	72-134B, 72-16497B	447.96	\$ 101.64
BIAIN, ANTONIO M; BIAIN, LINDA L	72-16760, 72-16763, 72-16766	69.77	\$ 15.83
BOLEN, JAMES; BOLEN, VICKIE	72-16687	10.28	\$ 2.33
BROOKS, KAREN	72-16822, 72-16823	5.76	\$ 1.31
BRUNKER, BRENT J; BRUNKER, RUTH E ROUNDS	72-230P	19.87	\$ 4.51
CALKINS, CAROLYN; PLEUS, HERMAN W	72-16690	1.65	\$ 0.37
CAMPBELL, CHARLES E; MC GINLEY, MICHELLE	72-16703, 72-230L	19.32	\$ 4.38
CHAMBERS, ADELINE M; CHAMBERS, SAMUEL W	72-16872	0.00	\$ -
CITY OF CLAYTON	72-4075	0.00	\$ -
CMX GOLD & SILVER CORP	72-2068	0.00	\$ -
CODD, THOMAS L	X-16824B, X-16827B, X-16830B	64.92	\$ 14.73
COYNE, COLLEEN A	72-16702, 72-230H	14.90	\$ 3.38
CRESTO, JAY; CRESTO, KAY	72-230W	80.93	\$ 18.36
CUTLER, HOWARD R; CUTLER, ZELLA M	72-4081, 72-4082, 72-4083	529.20	\$ 120.08
DEININGER, CYNTHIA T	72-230B, 72-230C	30.91	\$ 7.01
DOWTON, KAREN A; LEUZINGER, GARY; LEUZINGER, TIMOTHY	72-16770, 72-234, 72-235, 72-4130	621.75	\$ 141.07
EAST FORK LAND & CATTLE LLC	72-219A, 72-219B, 72-219C	48.50	\$ 11.00
ELGAN, CLARELYN; ELGAN, DOUGLAS L	72-4159A	0.00	\$ -
ENDERLIN, SHARON ARLENE	72-10103	0.00	\$ -
FARLEY, DAVID A; FARLEY, KAREN M	72-16834, 72-16835, 72-16836	31.22	\$ 7.08
FISHER, DIANE W; FISHER, LEONARD L	72-7293	3.13	\$ 0.71
FORESTIER, RICK	72-7072	0.00	\$ -
FOX, MICHELLE DIANE; FOX JR, ALBERT RAY	72-230J	4.42	\$ 1.00
GARMAN, BONNIE LYNN; GARMAN, STEVEN P	72-16646, 72-230E, 72-230K	33.12	\$ 7.52
GIAMPEDRAGLIA, JAY D; GIAMPEDRAGLIA, RICHARD	72-7081	2.02	\$ 0.46
GILLETTE, T RANDY	72-201D, 72-202C	16.17	\$ 3.67
GINDLING, HEATHER DAWNSTAR; GINDLING, KURT W	72-176E	0.00	\$ -
GREEN, BEVERLY I	72-16775	0.00	\$ -
GREEN, BEVERLY I; KRATZ, CATHERINE A; KRATZ, LAWRENCE J	72-16774	0.00	\$ -
GRISWOLD, ROBERT G	72-176A, 72-176L	0.00	\$ -
HARDING, PATRICK C ; SHANNON, ANNE	72-2061	329.32	\$ 74.72
HICKS, ANN C; HICKS, MARK	72-16826, 72-16829, 72-16832	29.37	\$ 6.66
HILL MOORE REVOCABLE TRUST	72-4161B	44.13	\$ 10.01
HURLESS, BERNADINE; HURLESS, CLAYTON	72-7461	16.13	\$ 3.66
HURLESS, CURT; HURLESS, KRIS	72-16898, 72-16899	32.89	\$ 7.46
HURLESS, DANA C	72-7529	5.90	\$ 1.34
INGRAM, GARY; INGRAM, JACKIE	72-16784, 72-226A, 72-227A	1041.65	\$ 236.35
JACOBS, ANDREW L; JACOBS, PEGGY A	72-16701	13.21	\$ 3.00
JULIAN, ANITA L	72-230A	13.80	\$ 3.13
JUSTIN METTLER (cca)	X-16824D, X-16827D, X-16830D	64.92	\$ 14.73
K F AND LILLIAN B MORGAN REVOCABLE TRUST	72-230R	7.73	\$ 1.75
KELLY, BRIAN; KELLY, NANCY	72-230N	8.28	\$ 1.88
KNOX, LAWANA G; KNOX, WILLIAM L	72-4169	2.65	\$ 0.60
KREEGER, THOMAS K	72-7410	1.24	\$ 0.28
L & W STONE CORP	72-16617, 72-7247	118.47	\$ 26.88
LEUZINGER, DOYLE; LEUZINGER, JUDI	72-4048B, 72-7398	52.59	\$ 11.93
LILAC THREE LLC/LILAC SIX LLC	72-16789, 72-16874, 72-193A, 72-2142	141.45	\$ 32.09
LOYND, LAVON D	72-176C, 72-176F	0.00	\$ -
MAC MILLEN, RICHARD E; MAC MILLEN, BARBARA J	72-10326, 72-230AA, 72-230X, 72-230Y	37.50	\$ 8.51
MACK, HEATHER KATHERINE; MACK, THOMAS E	72-216	83.71	\$ 18.99
MAHLBERG, LYNN TRUSTEE	X-16824C, X-16827C, X-16830C	64.92	\$ 14.73
MALONEY, MICHAEL M; MALONEY, PATRICIA A	72-230D, 72-230T	22.08	\$ 5.01
MAY, PAUL L; MAY, SHARON L	72-16641, 72-16643	49.57	\$ 11.25
MC GOWAN, BECKY J; MC GOWAN, THOMAS V	72-16654, 72-16656, 72-16658	716.01	\$ 162.46
O CONNOR, JOHN; O CONNOR, PATRICIA	72-230M	8.28	\$ 1.88
OGDEN, JOLENE; OGDEN, MARSHALL D	72-16691, 72-16692, 72-16761, 72-16764, 72-16767	103.54	\$ 23.49
PETERSEN RANCH TRUST	72-16873, 72-4076, 72-4077, 72-4079	1273.09	\$ 288.86
RANDOL, EDGAR T; RANDOL, TIMOTHY W; VOORHEES, MELODIE RENE	72-16806, 72-16808, 72-16810	34.88	\$ 7.91
REID, WILLIAM A	72-16900, 72-16901, 72-226B, 72-227B	12.84	\$ 2.91
REYNOLDS, CAROL; REYNOLDS, JAMES R	72-7413	1.24	\$ 0.28
ROBERTS, CATHY; ROBERTS, TED	72-7282	4.08	\$ 0.93
ROVETTO, DENNIS J	72-4054	4.58	\$ 1.04
RYAN, KENNETH C	72-10423, 72-10424, 72-16788, 72-232B, 72-4121	553.32	\$ 125.55
SAATHOFF FAMILY TRUST	72-4084	0.00	\$ -
SAVAGE, KATHRYN S	72-16855, 72-16856, 72-16857	27.54	\$ 6.25
SHERWOOD, ARCHIE	72-16785, 72-228A, 72-229	137.62	\$ 31.23
SHOSHONE BANNOCK TRIBES	72-16652, 72-16653, 72-201G, 72-201J, 72-202J	197.78	\$ 44.88
ST CLAIR, ROBERT C	72-4073	26.42	\$ 5.99
STANLEY FAMILY REVOCABLE TRUST	72-230U	19.87	\$ 4.51
STATE OF IDAHO DEPT OF FISH & GAME	72-10491, 72-10492, 72-10493, 72-10497, 72-10512, 72-10513, 72-10514, 72-10515, 72-10516, 72-10520, 72-10527, 72-10528, 72-10529, 72-10530, 72-10531, 72-10532, 72-10533, 72-10534, 72-10537, 72-10538, 72-10539, 72-10540, 72-10541, 72-7549, etc.	0.00	\$ -
STROPE, INGRID; STROPE, MARVIN B	72-16645, 72-16696	20.57	\$ 4.67
THOMAS, DENISE; THOMAS, MORGAN	72-7286	5.19	\$ 1.18
THOMPSON CREEK MINING CO	72-10488, 72-133, 72-135, 72-136, 72-137, 72-4159F, 72-7193, 72-7219, 72-7220, 72-7257, 72-7414, 72-7551, 72-7573	1641.31	\$ 372.41
TURNER, CHERYL; TURNER, DANNY	72-4159D	0.00	\$ -
US DEPT OF INTERIOR	72-10220B, 72-10221B, 72-10222B, 72-10237B, 72-16606, 72-16608, 72-2139, 72-7185, 72-7505B	8.82	\$ 2.00
USDA FOREST SERVICE	72-7076	22.49	\$ 5.10
VALLEY SUN LLC	72-10220A, 72-10221A, 72-10222A, 72-10237A, 72-7505A	160.56	\$ 36.43
WALLINGFORD, GOLDE	72-16651	19.42	\$ 4.41
WESTERN STATES LAND MANAGEMENT INC	72-16605, 72-16607, 72-244A, 72-245, 72-246, 72-247, 72-4089, 72-4090, 72-7170	2642.58	\$ 599.60
WHITECLOUD RANCH LLC	72-195A, 72-195B	149.00	\$ 33.81
WILLIAMS, CARLA; WILLIAMS, TOBIN	72-230G	8.83	\$ 2.00
WORKMAN, STEVEN K	72-16902, 72-16903	20.17	\$ 4.58
YOUNG, KEVIN A	72-16825, 72-16828, 72-16831	29.37	\$ 6.66
		26112.89	\$ 5,925.01

SUB-DISTRICT No. 72D
DELIVERY SUMMARY TO EACH USER BY DIVERSION
2013
(24-hr CFS)

3/10/2014

Owner	Diversion Name	Amount Diverted	Measurement Method
ANDERSEN, JOSEPH N; ANDERSON, ESTATE OF JOSEPH N	S33B	0.00	Unused
ANDERSON, ALLEN R	EF04	0.51	Measured
ANDERSON, CHARLES L; ANDERSON, LINDA B	DRC1	0.00	Unused
ANDERSON, CHARLES L; ANDERSON, LINDA B	EF22	0.00	Unused
ANDERSON, CHARLES L; ANDERSON, LINDA B	GMC1	0.00	Unused
BAKER JR, EDDIE; BAKER, EDDIE E	BBC1	379.20	Measured
BAKER JR, EDDIE; BAKER, EDDIE E	BBC2	377.06	Measured
BAKER JR, EDDIE; BAKER, EDDIE E	BKC1	0.00	Unused
BAKER JR, EDDIE; BAKER, EDDIE E	BLC1	0.00	Unused
BAKER JR, EDDIE; BAKER, EDDIE E	EF14	0.00	Estimate
BAKER JR, EDDIE; BAKER, EDDIE E	EF15	1547.20	Measured
BAKER JR, EDDIE; BAKER, EDDIE E	EF16	1442.80	Measured
BAKER JR, EDDIE; BAKER, EDDIE E	EF16A	0.00	Estimate
BAKER JR, EDDIE; BAKER, EDDIE E	EF17	1527.64	Measured
BAKER JR, EDDIE; BAKER, EDDIE E	EF18	638.70	Measured
BAKER JR, EDDIE; BAKER, EDDIE E	EFBC1	630.00	Estimate
BAKER, CHERYL K; BAKER, RICHARD DOUGLAS	EF03A	0.00	Unused
BAKER, CHERYL K; BAKER, RICHARD DOUGLAS	EF07	0.00	Unused
BAKER, CHERYL K; BAKER, RICHARD DOUGLAS	EF07/8	66.10	Measured
BAKER, CHERYL K; BAKER, RICHARD DOUGLAS	EF08A	0.00	Unused
BAKER, CHERYL K; BAKER, RICHARD DOUGLAS	EF09	119.40	Measured
BAKER, CHERYL K; BAKER, RICHARD DOUGLAS	FXC1	0.00	Unused
BAKER, CHERYL K; BAKER, RICHARD DOUGLAS	HRDC1	378.12	Estimate
BAKER, CHERYL K; BAKER, RICHARD DOUGLAS	HRDC2	410.50	Measured
BAKER, CHERYL K; BAKER, RICHARD DOUGLAS	MDC1	0.00	Unused
BAKER, CHERYL K; BAKER, RICHARD DOUGLAS	RDC2	36.95	Measured
BAKER, DAVID WAYNE ; BAKER, MELODIE L	BLCEF1	213.49	Measured
BAKER, DAVID WAYNE ; BAKER, MELODIE L	EF03	1300.98	Measured
BAKER, DAVID WAYNE ; BAKER, MELODIE L	EF10/11	635.16	Measured
BAKER, DAVID WAYNE ; BAKER, MELODIE L	EF12	2236.00	Measured
BAKER, DAVID WAYNE ; BAKER, MELODIE L	EF13	1142.25	Estimate
BAKER, DAVID WAYNE ; BAKER, MELODIE L	PNC1	272.70	Estimate
BAKER, JUSTIN WAYNE	EF04	0.00	Measured
BENNETTS, JAMES R; BENNETTS, JO ANN	HRDC3	0.51	Estimate
BENNETTS, JAMES R; BENNETTS, JO ANN	HRDC4	670.92	Unused
BENNETTS, JAMES R; BENNETTS, JO ANN	LKC1	0.00	Unused
BERLAGE, FRANK R; FRANK R BERLAGE LIVING TRUST	SQC1	0.00	Measured
BERLAGE, FRANK R; FRANK R BERLAGE LIVING TRUST	SQC2	258.86	Measured
BIAIN, ANTONIO M; BIAIN, LINDA L	S35B	189.10	Unused
BIAIN, ANTONIO M; BIAIN, LINDA L	SQC1	0.00	Measured
BIAIN, ANTONIO M; BIAIN, LINDA L	SQC2	40.32	Measured
BOLEN, JAMES; BOLEN, VICKIE	GWFFCH1A	29.45	Estimate
BROOKS, KAREN	GWSRA17	164.66	Measured
BROOKS, KAREN	S34	0.00	Unused
BRUNKER, BRENT J; BRUNKER, RUTH E ROUNDS	EF05	10.28	Measured
CALKINS, CAROLYN; PLEUS, HERMAN W	FCHC2	5.76	Measured
CAMPBELL, CHARLES E; MC GINLEY, MICHELLE	EF05	0.00	Measured
CHAMBERS, ADELINE M; CHAMBERS, SAMUEL W	DRC1	19.42	Unused
CHAMBERS, ADELINE M; CHAMBERS, SAMUEL W	EF22	165.36	Unused
CHAMBERS, ADELINE M; CHAMBERS, SAMUEL W	GMC1	267.00	Unused
CITY OF CLAYTON	KNKC1	0.00	Unused
CMX GOLD & SILVER CORP	KNKC1	8.47	Unused
CMX GOLD & SILVER CORP	KNKC2	1.97	Unused
CODD, THOMAS L	S35B	0.00	Unused
CODD, THOMAS L	SQC1	2.54	Measured
CODD, THOMAS L	SQC2	2.04	Measured
COYNE, COLLEEN A	EF05	0.00	Measured
CRESTO, JAY; CRESTO, KAY	EF06	0.00	Measured
CUTLER, HOWARD R; CUTLER, ZELLA M	BHC4	0.00	Estimate
CUTLER, HOWARD R; CUTLER, ZELLA M	S33C	0.00	Unused
DEININGER, CYNTHIA T	EF05	0.00	Measured
DOWTON, KAREN A; LEUZINGER, GARY; LEUZINGER, TIMOTHY	EF27	0.00	Unused
DOWTON, KAREN A; LEUZINGER, GARY; LEUZINGER, TIMOTHY	WPC1	32.89	Estimate
DOWTON, KAREN A; LEUZINGER, GARY; LEUZINGER, TIMOTHY	WPC2	32.03	Estimate
DOWTON, KAREN A; LEUZINGER, GARY; LEUZINGER, TIMOTHY	WPC3	14.90	Measured
DOWTON, KAREN A; LEUZINGER, GARY; LEUZINGER, TIMOTHY	WPHS1	80.93	Unused
EAST FORK LAND & CATTLE LLC	BIGWC1	529.20	Estimate
EAST FORK LAND & CATTLE LLC	EF21	0.00	Measured
EAST FORK LAND & CATTLE LLC	LWC1	30.91	Estimate
ELGAN, CLARELYN; ELGAN, DOUGLAS L	THMC1	0.00	Unused
ENDERLIN, SHARON ARLENE	S35D	140.10	Unused
FARLEY, DAVID A; FARLEY, KAREN M	S35B	3.06	Unused
FARLEY, DAVID A; FARLEY, KAREN M	SQC1	0.00	Measured
FARLEY, DAVID A; FARLEY, KAREN M	SQC2	0.00	Measured
FISHER, DIANE W; FISHER, LEONARD L	S35B2	140.10	Estimate

SUB-DISTRICT No. 72D
DELIVERY SUMMARY TO EACH USER BY DIVERSION
2013
(24-hr CFS)

3/10/2014

Owner	Diversion Name	Amount Diverted	Measurement Method
FORESTIER, RICK	S33D	13.80	Unused
FOX, MICHELLE DIANE; FOX JR, ALBERT RAY	EF05	341.55	Measured
GARMAN, BONNIE LYNN; GARMAN, STEVEN P	EF05	0.00	Measured
GIAMPEDRAGLIA, JAY D; GIAMPEDRAGLIA, RICHARD	GWSRA15A	22.03	Estimate
GILLETTE, T RANDY	EF13	0.00	Estimate
GINDLING, HEATHER DAWNSTAR; GINDLING, KURT W	RDC1	26.47	Unused
GREEN, BEVERLY I	DRC1	0.00	Unused
GREEN, BEVERLY I	EF22	0.00	Unused
GREEN, BEVERLY I	GMC1	0.00	Unused
GREEN, BEVERLY I; KRATZ, CATHERINE A; KRATZ, LAWRENCE J	DRC1	19.87	Unused
GREEN, BEVERLY I; KRATZ, CATHERINE A; KRATZ, LAWRENCE J	EF22	1.65	Unused
GREEN, BEVERLY I; KRATZ, CATHERINE A; KRATZ, LAWRENCE J	GMC1	19.32	Unused
GRISWOLD, ROBERT G	RDC1	18.04	Unused
GRISWOLD, ROBERT G	RDC1A	13.18	Unused
HARDING, PATRICK C; SHANNON, ANNE	SULC1	4.42	Unused
HARDING, PATRICK C; SHANNON, ANNE	SULC2	33.12	Estimate
HARDING, PATRICK C; SHANNON, ANNE	SULC3	2.02	Unused
HARDING, PATRICK C; SHANNON, ANNE	SULHS1	16.17	Estimate
HICKS, ANN C; HICKS, MARK	S35B	1.24	Unused
HICKS, ANN C; HICKS, MARK	SQC1	3.67	Measured
HICKS, ANN C; HICKS, MARK	SQC2	0.84	Measured
HILL MOORE REVOCABLE TRUST	FCHC2	12.40	Measured
HURLESS, BERNADINE; HURLESS, CLAYTON	GWFC1	0.00	Estimate
HURLESS, CURT; HURLESS, KRIS	SQC1	0.00	Measured
HURLESS, CURT; HURLESS, KRIS	SQC2	1536.22	Measured
HURLESS, DANA C	S35B3	0.00	Estimate
INGRAM, GARY; INGRAM, JACKIE	EF03	164.66	Measured
INGRAM, GARY; INGRAM, JACKIE	EF04	0.00	Measured
JACOBS, ANDREW L; JACOBS, PEGGY A	S35A1	16.97	Estimate
JULIAN, ANITA L	EF05	12.40	Measured
JUSTIN METTLER (cca)	S35B	73.51	Unused
JUSTIN METTLER (cca)	SQC1	8.83	Measured
JUSTIN METTLER (cca)	SQC2	20.17	Measured
K F AND LILLIAN B MORGAN REVOCABLE TRUST	EF05	44.13	Measured
KELLY, BRIAN; KELLY, NANCY	EF05	16.13	Measured
KNOX, LAWANA G; KNOX, WILLIAM L	GWSRA18	32.89	Estimate
KNOX, LAWANA G; KNOX, WILLIAM L	S34	0.00	Unused
KREEGER, THOMAS K	S36	5.90	Estimate
L & W STONE CORP	GWSRA19A	848.65	Estimate
L & W STONE CORP	GWSRA19B	193.00	Estimate
L & W STONE CORP	S34A1	13.21	Estimate
LEUZINGER, DOYLE; LEUZINGER, JUDI	GWSRA16	0.00	Measured
LILAC THREE LLC/LILAC SIX LLC	EF06A	32.89	Estimate
LILAC THREE LLC/LILAC SIX LLC	EF07	32.03	Unused
LILAC THREE LLC/LILAC SIX LLC	EF07/8	7.73	Measured
LILAC THREE LLC/LILAC SIX LLC	EF6APond	8.28	Estimate
LILAC THREE LLC/LILAC SIX LLC	EF6APondOutlet	2.65	Estimate
LOYND, LAVON D	RDC1	0.00	Unused
MAC MILLEN, RICHARD E; MAC MILLEN, BARBARA J	EF05	1.24	Measured
MAC MILLEN, RICHARD E; MAC MILLEN, BARBARA J	GWEF1	57.47	Estimate
MACK, HEATHER KATHERINE; MACK, THOMAS E	BWC1	57.47	Measured
MAHLBERG, LYNN TRUSTEE	S35B	22.49	Unused
MAHLBERG, LYNN TRUSTEE	SQC1	130.43	Measured
MAHLBERG, LYNN TRUSTEE	SQC2	30.12	Measured
MALONEY, MICHAEL M; MALONEY, PATRICIA A	EF05	3.53	Measured
MAY, PAUL L; MAY, SHARON L	SQC1	52.59	Measured
MAY, PAUL L; MAY, SHARON L	SQC2	5.55	Measured
MC GOWAN, BECKY J; MC GOWAN, THOMAS V	S35B	0.00	Unused
MC GOWAN, BECKY J; MC GOWAN, THOMAS V	SQC1	135.90	Measured
MC GOWAN, BECKY J; MC GOWAN, THOMAS V	SQC2	0.00	Measured
O CONNOR, JOHN; O CONNOR, PATRICIA	EF05	0.00	Measured
OGDEN, JOLENE; OGDEN, MARSHALL D	FCHC1	0.00	Measured
OGDEN, JOLENE; OGDEN, MARSHALL D	FCHC2	27.22	Measured
OGDEN, JOLENE; OGDEN, MARSHALL D	S35B	10.28	Unused
OGDEN, JOLENE; OGDEN, MARSHALL D	SQC1	83.71	Measured
OGDEN, JOLENE; OGDEN, MARSHALL D	SQC2	0.00	Measured
PETERSEN RANCH TRUST	BHC1	32.89	Estimate
PETERSEN RANCH TRUST	BHC2	32.03	Estimate
PETERSEN RANCH TRUST	BHC3	22.08	Estimate
PETERSEN RANCH TRUST	BHC4	28.64	Estimate
PETERSEN RANCH TRUST	BHC5	20.93	Unused
PETERSEN RANCH TRUST	BHC6	0.00	Unused
PETERSEN RANCH TRUST	GWSRA15C	413.76	Estimate
PETERSEN RANCH TRUST	S33	302.25	Estimate
PETERSEN RANCH TRUST	S33A	8.28	Estimate

SUB-DISTRICT No. 72D
DELIVERY SUMMARY TO EACH USER BY DIVERSION
2013
(24-hr CFS)

3/10/2014

Owner	Diversion Name	Amount Diverted	Measurement Method
RANDOL, EDGAR T; RANDOL, TIMOTHY W; VOORHEES, MELODIE RENE	S35B	13.52	Unused
RANDOL, EDGAR T; RANDOL, TIMOTHY W; VOORHEES, MELODIE RENE	SQC1	23.92	Measured
RANDOL, EDGAR T; RANDOL, TIMOTHY W; VOORHEES, MELODIE RENE	SQC2	0.00	Measured
REID, WILLIAM A	EF03	56.47	Measured
REID, WILLIAM A	EF04	75.49	Measured
REYNOLDS, CAROL; REYNOLDS, JAMES R	S36	38.20	Estimate
ROBERTS, CATHY; ROBERTS, TED	GWFC2	27.90	Estimate
ROVETTO, DENNIS J	GWSRA21	0.00	Measured
RYAN, KENNETH C	EF18A	165.36	Measured
RYAN, KENNETH C	LBC1	165.36	Estimate
RYAN, KENNETH C	LBC2	165.36	Measured
RYAN, KENNETH C	LBC3	165.41	Measured
RYAN, KENNETH C	LWCSPG1	0.00	Estimate
SAATHOFF FAMILY TRUST	EF08A	0.00	Unused
SAVAGE, KATHRYN S	S35B	0.00	Unused
SAVAGE, KATHRYN S	SQC1	0.00	Measured
SAVAGE, KATHRYN S	SQC2	3.08	Measured
SHERWOOD, ARCHIE	EF04	12.00	Measured
SHOSHONE BANNOCK TRIBES	EF13	223.50	Estimate
SHOSHONE BANNOCK TRIBES	PNC0	3.13	Estimate
SHOSHONE BANNOCK TRIBES	PNC1	376.10	Estimate
ST CLAIR, ROBERT C	SPDC1	0.00	Unused
ST CLAIR, ROBERT C	SPDC2	20.16	Unused
ST CLAIR, ROBERT C	SPDC3	14.73	Unused
ST CLAIR, ROBERT C	SPDC4	10.46	Unused
ST CLAIR, ROBERT C	SPDC5	2.38	Estimate
ST CLAIR, ROBERT C	SPDC6	1.24	Unused
STANLEY FAMILY REVOCABLE TRUST	EF05	4.08	Measured
STATE OF IDAHO DEPT OF FISH & GAME	BBC1	4.58	Measured
STATE OF IDAHO DEPT OF FISH & GAME	BBC2	466.45	Measured
STATE OF IDAHO DEPT OF FISH & GAME	EF03	38.22	Measured
STATE OF IDAHO DEPT OF FISH & GAME	EF04	16.31	Measured
STATE OF IDAHO DEPT OF FISH & GAME	EF05	8.80	Measured
STATE OF IDAHO DEPT OF FISH & GAME	EF06	23.54	Measured
STATE OF IDAHO DEPT OF FISH & GAME	EF07/8	0.00	Measured
STATE OF IDAHO DEPT OF FISH & GAME	EF09	0.00	Measured
STATE OF IDAHO DEPT OF FISH & GAME	EF10/11	15.92	Measured
STATE OF IDAHO DEPT OF FISH & GAME	EF12	11.63	Measured
STATE OF IDAHO DEPT OF FISH & GAME	EF13	137.62	Estimate
STATE OF IDAHO DEPT OF FISH & GAME	EF14	106.70	Estimate
STATE OF IDAHO DEPT OF FISH & GAME	EF15	17.65	Measured
STATE OF IDAHO DEPT OF FISH & GAME	EF16	73.43	Measured
STATE OF IDAHO DEPT OF FISH & GAME	EF17	0.00	Measured
STATE OF IDAHO DEPT OF FISH & GAME	EF18	0.00	Measured
STATE OF IDAHO DEPT OF FISH & GAME	EF18A	0.00	Measured
STATE OF IDAHO DEPT OF FISH & GAME	EF22	0.00	Unused
STATE OF IDAHO DEPT OF FISH & GAME	GMC1	26.42	Unused
STATE OF IDAHO DEPT OF FISH & GAME	HRDC1	0.00	Estimate
STATE OF IDAHO DEPT OF FISH & GAME	HRDC2	19.87	Measured
STATE OF IDAHO DEPT OF FISH & GAME	HRDC3	0.00	Estimate
STATE OF IDAHO DEPT OF FISH & GAME	LBC3	0.00	Measured
STATE OF IDAHO DEPT OF FISH & GAME	S33	0.00	Estimate
STATE OF IDAHO DEPT OF FISH & GAME	S33A	0.00	Estimate
STATE OF IDAHO DEPT OF FISH & GAME	S33C	0.00	Unused
STATE OF IDAHO DEPT OF FISH & GAME	S35	0.00	Measured
STATE OF IDAHO DEPT OF FISH & GAME	SQC1	0.00	Measured
STATE OF IDAHO DEPT OF FISH & GAME	SQC3	0.00	Unused
STATE OF IDAHO DEPT OF FISH & GAME	SQC5	0.00	Measured
STATE OF IDAHO DEPT OF FISH & GAME	SQC6	0.00	Measured
STATE OF IDAHO DEPT OF FISH & GAME	SQC7	0.00	Measured
STATE OF IDAHO DEPT OF FISH & GAME	UFCL4	0.00	Unused
STATE OF IDAHO DEPT OF FISH & GAME	UFCL5	0.00	Unused
STROPE, INGRID; STROPE, MARVIN B	GWSRA18A	0.00	Estimate
STROPE, INGRID; STROPE, MARVIN B	GWSRA18B	0.00	Estimate
THOMAS, DENISE; THOMAS, MORGAN	S35B1	0.00	Estimate
THOMPSON CREEK MINING CO	BKSC1	0.00	Estimate
THOMPSON CREEK MINING CO	BKSCSPG1	0.00	Estimate
THOMPSON CREEK MINING CO	BKSCSPG2	0.00	Estimate
THOMPSON CREEK MINING CO	BRNC1	0.00	Estimate
THOMPSON CREEK MINING CO	GWSRA22	0.00	Estimate

SUB-DISTRICT No. 72D
DELIVERY SUMMARY TO EACH USER BY DIVERSION
2013
(24-hr CFS)

3/10/2014

Owner	Diversion Name	Amount Diverted	Measurement Method
THOMPSON CREEK MINING CO	GWTHMC1	0.00	Estimate
THOMPSON CREEK MINING CO	GWTHMC2	0.00	Estimate
THOMPSON CREEK MINING CO	GWTHMC3	0.00	Estimate
THOMPSON CREEK MINING CO	GWTHMC4	0.00	Estimate
THOMPSON CREEK MINING CO	GWTHMC5	0.00	Estimate
THOMPSON CREEK MINING CO	PHC1	0.00	Estimate
THOMPSON CREEK MINING CO	S35A	0.00	Unused
THOMPSON CREEK MINING CO	S37	0.00	Estimate
THOMPSON CREEK MINING CO	S37A	0.00	Estimate
THOMPSON CREEK MINING CO	SQC4	0.00	Unused
THOMPSON CREEK MINING CO	SQC5	0.00	Measured
THOMPSON CREEK MINING CO	SQC6	0.00	Measured
THOMPSON CREEK MINING CO	SQC7	0.00	Measured
THOMPSON CREEK MINING CO	THMC1	11.75	Unused
TURNER, CHERYLL; TURNER, DANNY	THMC1	16.97	Unused
US DEPT OF INTERIOR	ALKC1	5.19	Estimate
US DEPT OF INTERIOR	EF01	94.78	Estimate
US DEPT OF INTERIOR	EF02	0.00	Estimate
US DEPT OF INTERIOR	EF17A	0.00	Estimate
US DEPT OF INTERIOR	GWSRA20	242.70	Estimate
US DEPT OF INTERIOR	S35	16.79	Measured
USDA FOREST SERVICE	S35C	8.82	Estimate
VALLEY SUN LLC	EF01	271.24	Estimate
VALLEY SUN LLC	EF02	0.00	Estimate
WALLINGFORD, GOLDE	EF06	1.97	Measured
WESTERN STATES LAND MANAGEMENT INC	ALKC1	0.00	Estimate
WESTERN STATES LAND MANAGEMENT INC	GWSRA19	0.00	Measured
WESTERN STATES LAND MANAGEMENT INC	LYC2	0.00	Measured
WESTERN STATES LAND MANAGEMENT INC	LYC3	0.00	Estimate
WESTERN STATES LAND MANAGEMENT INC	LYC4	0.00	Estimate
WESTERN STATES LAND MANAGEMENT INC	S34A	0.00	Unused
WESTERN STATES LAND MANAGEMENT INC	S35	0.00	Measured
WESTERN STATES LAND MANAGEMENT INC	SNKC1	0.00	Estimate
WHITECLOUD RANCH LLC	EF19	51.32	Measured
WHITECLOUD RANCH LLC	EF20	0.00	Estimate
WILLIAMS, CARLA; WILLIAMS, TOBIN	EF05	935.42	Measured
WORKMAN, STEVEN K	GWSRA15B	9.01	Estimate
YOUNG, KEVIN A	S35B	250.00	Unused
YOUNG, KEVIN A	SQC1	183.76	Measured
YOUNG, KEVIN A	SQC2	183.76	Measured
	TOTAL	26112.89	