

WATERMASTER'S REPORT

WATER DISTRICT No. 71

WATER DISTRICT NAME: STANLEY AREA SUB-DISTRICT

June/2012 through March/2013

WATERMASTER NAME: Jan Skrukud

WATERMASTER ADDRESS: PO Box 203 Stanley, ID 83278

SECTION 42-606, IDAHO CODE

REPORTS OF WATERMASTERS. All watermasters shall make an annual report to the department of water resources prior to the expiration of the watermaster's appointment for the current year. This report shall show the total amount of water delivered by the watermaster during the preceding year, the amount delivered to each water user, the total expense of delivery and the apportionment of expenses among users and all debits and credits to be carried over to the following year. Such report shall also include records of stream flow the watermaster used or made in the process of distributing water supplies. The director may ask for other information deemed necessary in assuring proper distribution of water supplies within the district. The reports of watermasters to the department of water resources shall be filed and kept in the office of the department.


State of Idaho)

) ss


AFFIDAVIT OF WATERMASTER


County of CLUSTER)

Jan Skrukud, being first duly sworn deposes and says that he is Watermaster of Water District No. 71, having been lawfully appointed by Gary Spackman, Director, Idaho Department of Water Resources, and that the volumes of water as stated in this report and prorated by him to the water right holders of the district are correct.


Watermaster, District No. 71

SUBSCRIBED AND SWORN to before me this 20TH day of MARCH, 2013




Notary Public
Residing at Stanley, ID

Commission Expires 9/22/2017

I HEREBY CERTIFY that, Jan Skrukud was lawfully appointed by me as Watermaster of Water District No. 71, and that the information contained in this report, as herein sworn to, is, to the best of my knowledge and belief, correct.

Director, Department of Water Resources

By _____

WATERMASTER'S REPORT

ANNUAL WATER RIGHT DELIVERY

SUMMARY FOR 2012

Total Expense	\$ 8,058.09
Cost factor	\$ 0.173
Minimum Charge	\$ 50.00
Total Delivery (24-hr cfs)	28,358.97

Check here if the district carries debits and credits over from the previous year

Calculate

	Water Right Owner(s)	Water Right Number(s)	Diversion Location(s)	Total Delivery	Total Cost
	ARROW A RANCH LLLP	71-10117, 71-10631	S39(U); S39A	283.61	\$50.00
	BAIRD, SHERRILL M	71-2084B	SLC1	8.38	\$50.00
	BENNION, DAVID K; BENNION, SUSAN D	71-7105	SLC1	6.09	\$50.00
	BLICK BROTHERS PARTNERSHIP	71-10931	BOC1	3.07	\$50.00
	BOYLE, ALICE R; BOYLE, W DEAN	71-7020, 71-7023	SLC1	16.5	\$50.00
	THEBRADY WHITE CLOUD RANCH LTD PARTNERSHIP	71-10663, 71-2079, 71-34D, 71-35A, 71-36C, 71-4000	FJC3; S43; SPG03; SPG04; SPG05; SPG06; SPG07	3,034.78	\$524.60
	BROWN, JOHN T; LEE, PATRICK W	71-7178, 71-7179, 71-10929, 71-10940, 71-10941	GW Inflow(U); GW09; LTC0 - POND; LTC1	10.62	\$50.00
	BROWNING, KATHERINE A; BROWNING, ROGER A	71-10853, 71-10854, 71-4055B	GC5; GC5A; GC6(U); GC7B	26.66	\$50.00

Water Right Owner(s)	Water Right Number(s)	Diversion Location(s)	Total Delivery	Total Cost
BRUBAKER, DELA DEVLIN; BRUBAKER, FRED HAROLD	71-39D, 71-40D	MGC1(U); VC5/6	32.29	\$50.00
BURCH, JANICE LEE STANFORD; STANFORD, ALAN ERNEST; STANFORD, ERIC LYLE; STANFORD, LOUDON ROBERTS	71-34B	FJC3	17.55	\$50.00
CARSTENSEN III, HANS L; CARSTENSEN, MARY S	71-2063, 71-4034, 71-4037	S41; S42; WCUT3	2,237.89	\$386.85
CHALLIS JOINT SCHOOL DISTRICT #181	71-7028	Stanley School Well	3.22	\$50.00
CHRISTIANSON, JON L; CHRISTIANSON, WEI S	71-10107, 71-10767, 71-10768, 71-2004C, 71-36A	FJC1; S42; SPG08(U); SPG09(U); SPG10(U); SPG11(U); WW1	1,407.8	\$243.36
CITY OF STANLEY	71-7038, 71-7129	GW02; Stanley Park Well	3.07	\$50.00
COOK, ESTELLE A; COOK, GEORGE E	71-30D	FC0	2	\$50.00
CORP OF THE PRESIDING BISHOP	71-7104	GW05	94.49	\$50.00
CRON, REBECCA ; CRON, TIMOTHY; KERNS, KELLI	71-10057	Cron Well	0.96	\$50.00
DRIGGS FAMILY RANCH TRUST; FRALEY, PATRICK H; GRANGE, SABEY P; PINGREE, BENJAMIN D; PINGREE, DAVID R	71-10103	LTC2(U); LTC3(U); LTC4	58.3	\$50.00
EIDSON, JEFFERY J; EIDSON, MARY E	71-10881	VC0B1	17	\$50.00
ELLIS, ALLEN BOYD; ELLIS, BARBARA A	71-2004E, 71-4052	FJC1	107.86	\$50.00

ENGH, ROLF	71-10883	PC0(U); PC1(U); PC1A(U); PC2(U); PC2A(U); PC3(U); PC4(U); PC5(U); PC6(U); PC7	82.44	\$50.00
ENGLEMAN, TONY; LUCACHICK, MARY	71-7117	SLC1	8.38	\$50.00
FISHER CREEK PARTNERS LLC	71-10149, 71-10664, 71-10765, 71-10774, 71-2016, 71-2052, 71-2053B, 71-4028	CCC1; CCC2; GOC0A (U); GOC1; GOC2; GOC2(U); GOCUT1 (U); Other IRMR div.; S40; SPG02; WC0; WC1(U); WC2; WC3	2,585.58	\$446.95
FORSGREN, BEN ROY; FORSGREN, JANET T	71-4047, 71-7027, 71-7132	Jerry's Cabins Well; Jerry's Well; S38D - Domestic Pump	5.51	\$50.00
FREDERICK H BLECHMANN TRUST; WELCH JR, RICHARD E; WELCH, ELIZABETH K	71-2026, 71-2078	CHC5; WMC2 (U); WMC3(U)	11.94	\$50.00
FREEMAN, CATHERINE SUE; FREEMAN, DUANE LEE	71-22A	GC7	6.85	\$50.00
FUREY, JACK B; RACINE JR, LOUIS F	71-14, 71-15, 71-16, 71-17, 71-18, 71-19A, 71-20A, 71-21A	GC7B(U); GC8; GC9 (U); MC2B; MC3	716.63	\$123.88

GOODWIN, DAVID C; GOODWIN, DEBBIE E; GOODWIN, DIANA K	71-22B, 71-4022	GC7B	26.27	\$50.00
HANSEN, C L; HANSEN, CLIFF M; HANSEN, MATTIE	71-2015, 71-4051, 71-7092	CLC1(U); GW19; NC0; NC1 - Niece Creek Injection from Cleveland Creek(U)	459.95	\$79.51
HEADWATERS RANCH	71-4038	S40	996.66	\$172.29
HILL, ANN P; HILL, PAUL D	71-10136A, 71-39E, 71-40E	MGC0; TPC1(U); VC5/6	75.21	\$50.00
HOSAC COMPANY INC	71-7016	VC0A	15	\$50.00
HUGHES, EDWARD WAYNE; HUGHES, JULIA MARIE	71-33E, 71-34F, 71-34G	FJC3	20.18	\$50.00
IDOT BUREAU OF AERONAUTICS	71-60C, 71-62C	S46B1; S46C(U)	8.5	\$50.00
JAMES D CAROTA TRUST	71-7102A	SLC1	7.11	\$50.00
JARRETT, ROBERT; WATKINS, MARGARET	71-4013, 71-4014, 71-4015	GOC0; GW17; SPG1/ SRUT7; SPG1/ SRUT7(U)	99.76	\$50.00
JENSEN, MELBOURNE H	71-2004B	S42	4.18	\$50.00
JONES INVESTMENT CO LLC	71-2091E	SMCr02	0.79	\$50.00
JOSLYN, GRACE A; JOSLYN, SPENCER A; MENDIOLA, CAROL J; SINCLAIR, CHARLOTTE J	71-7084	GC7B	6.52	\$50.00
KENT & KATHRYN BROWNING FAMILY TRUST	71-10872, 71-44, 71-45, 71-46	EC1; VC4; VC5/6	815.5	\$140.97

KETCHUM LONG ISLAND LLC	71-10919, 71-10921	S46A	169.04	\$50.00
MAHONEY III, DANIEL J	71-10926, 71-47, 71-48	EC2; Mahoney - EC2 replaceme nt well; VC5/6	259.48	\$50.00
MAHONEY, J MICHAEL	71-10136B, 71-39G, 71-40G	MGC1; TPC1(U); VC5/6	45.98	\$50.00
MARVEL, JONATHAN H	71-10852, 71-2102A	JC1(U); LJC1; LJC1(U)	10	\$50.00
MEISSNER, JULIE I; RUSSELL, PATRICK	71-25B	IC6	203.24	\$50.00
MITCHELL, JAMES B; MITCHELL, MARY J	71-33A	FJC3	15.79	\$50.00
MIZER, DALE	71-2077A, 71-2077B	CHC3; WMC1	186.12	\$50.00
MUELLER, MARILYN ANN	71-2004A	S42	10.45	\$50.00
NICKUM, MARK T; NICKUM, PATRICIA A	71-33C, 71-34E	FJC3	56.15	\$50.00
OSBORN, ALMA MARIE	71-34A	FJC3	28.95	\$50.00
PARDOE, HELEN MAHONEY	71-53, 71-54, 71-57	PKC1; VC3	531.13	\$91.81
PARKINSON, JOSEPH L; PARKINSON, REBECCA J	71-26C	IC1(U); IC1A(U)	0	\$50.00
PARKS, RICK C	71-10144	GC5A; GC6(U)	15	\$50.00
PERIN, SUSAN P	71-19B, 71-20B, 71-21B, 71-4053	GC7B; GC8	69.1	\$50.00
PETERS, JAMES R	71-39H, 71-40H	MGC1(U); VC5/6	0	\$50.00

PHARRIS, VIRGINIA; THE HAROLD G PHARRIS AND VIRGINIA W PHARRIS LIVING TRUST	71-10930, 71-4039	BOC1; CLC0	55.95	\$50.00
PIVA, BRUNO; PIVA, MARY C; PIVA, PIERO	71-10190, 71-11, 71-12, 71-13, 71-4B, 71-5, 71-55, 71-6, 71-7	GC1; GC2; GC2A(U); GC3; GC3A(U); GC4; GC5; GC7B(U); GC8; GC8 (U); GC9; IC0; IC0A; IC0B; IC2; MC0B(U); MC1; MC2A; VC1	1,599.03	\$276.41
PIVA, MICHAEL	71-7037	Pappa Brunee's Well	5.44	\$50.00
PORTER II, ROBERT J; PORTER, KAREN	71-2081	NTC1	0	\$50.00
CRAIG AND ELIZABETH REMBER FAMILY TRUST	71-4025, 71-4026	S39E(U); S39E1(U); SPG1/ SRUT7; SPG1/ SRUT7(U)	28.58	\$50.00
RIVCO LLC	71-10945, 71-7124	GW well, VC0B2	3	\$50.00
ROTHBAUER, JOYCE C; ROTHBAUER, TED J	71-4045	RothBaur Well	1.46	\$50.00
SADLER, MARTHA MAHONEY	71-42A, 71-43A	VC5/6	258.31	\$50.00

SALMON FALLS LAND & LIVESTOCK CO INC	71-10882, 71-10918, 71-60B	PC0(U); PC1(U); PC1A(U); PC2(U); PC2A(U); PC3(U); PC4(U); PC5(U); PC6(U); PC7; S47; SMCr01	3,396.03	\$587.05
SAWTOOTH INTERPRETIVE & HISTORICAL ASSN	71-7139	VC0	2	\$50.00
SCHLUNEGGER, BILLY; WILSON, MEITA D	71-4023	BC2	30	\$50.00
SCHNEIDER, DORIS I; SCHNEIDER, RICHARD L	71-10110B, 71-7063	GC10; GC7A(U); GC7C(U)	0	\$50.00
SILVA, FRED; SILVA, JIM	71-58	VC1	244.63	\$50.00
SIMPSON, JOHN; SIMPSON, LYNN	71-2082, 71-4016	S41	1,727.72	\$298.66
SMILEY CREEK BEARS LLC	71-10032, 71-4048, 71-4049, 71-4050	Obsidian Spg; Obsidian Well; Smiley Creek Lodge Well; UD3; UD4	12.34	\$50.00
SMILEY CREEK WATER USERS ASSN	71-4044, 71-7010, 71-7144	GW15; GW16	13.25	\$50.00
SMITH, KENNETH GILMORE	71-4033	S39	458.65	\$79.28

	STANHARRAH CORP	71-7108, 71-7109, 71-7143	Harrahs Well No. 12; Harrahs Well No. 13; Harrahs Well No. 15; Harrahs Well No. 17(U); Harrahs Well No. 6; Harrahs Well No. 7	10.65	\$50.00
	STANLEY LAKE CREEK WATER USERS ASSOCIATION	71-10880	SLC1	184.8	\$50.00
	STATE OF IDAHO - IDFG	71-10909, 71-10910, 71-10911, 71-10912, 71-10913, 71-10914, 71-10915, 71-10916, 71-10917, 71-10920, 71-7147, 71-7148, 71-7149, 71-7150, 71-7151, 71-7153, 71-7154, 71-7156, 71-7157, 71-7159, 71-7160, 71-7161, 71-7162, 71-7163	CHC3; CHC4/7; CHC6; EC1; FJC1; FJC2; FJC3; IC0B; IC2; IC3(U); IC6; PC7; S39; S39A; S40; S41; S42; S43; S46(U); S47; VC1; VC3; VC4; VC5/6	0	\$50.00
	STEWART, FRED R	71-4035	UD2	13	\$50.00
	STRAND, DAN	71-2084A	SLC1	22.59	\$50.00

	STUART III, THOMAS R	71-4012	S38A - Redwood Pump 1; S38B - Redwood Pump 2	3	\$50.00	
	THE ANDREW & LINDA LAWLER FAMILY TRUST	71-30C, 71-31B, 71-37B	FC3; FC4 - Injection to Fisher Creek(U); FJC3	396.77	\$68.59	
	MUSCAVAGE, DAVID; MUSCAVAGE, LISA	71-39A, 71-40A	MGC1; VC5/6	130.92	\$50.00	
	TIERNEY, ELIZABETH C; TIERNEY, THOMAS T	71-7169	GW06	63.12	\$50.00	
	US DEPT OF AGRICULTURE	71-7173	Camp Perkins Well #3	26.6	\$50.00	

	<p>REDFISH LAKE LODGE INC; UNITED STATES OF AMERICA ACTING THROUGH</p>	<p>71-10277, 71-10278, 71-10723, 71-10724, 71-10726, 71-10728, 71-10729, 71-10766, 71-10772, 71-10773, 71-10871, 71-2004D, 71-2053A, 71-26A, 71-27A, 71-4030, 71-4036A, 71-41, 71-42B, 71-43B, 71-49B, 71-50, 71-59, 71-61, 71-64B, 71-66, 71-68, 71-7002, 71-7052, 71-7057, 71-7128B</p>	<p>ALC1(U); CBC2(U); CHC5(U); CLC1(U); FHC0(U); FHC1; FJC2(U); HC1(U); IC1(U); IC4(U); NC0(U); NC1 - Niece Creek Injection from Cleveland Creek(U); Redfish Resort Well; RFC2 - Redfish Lake Creek Pump(U); RFL1 - Point Campgrou nd Pump (U); S40 (U); S41 (U); S43 (U); S44 (U); S45 (U); S46 (U); UD1 (U); UD5 (U); UD6 (U); UD7 (U); VC5/6(U)</p>	<p>2.78</p>	<p>\$50.00</p>	
	<p>USDI FISH AND WILDLIFE SERVICE</p>	<p>71-2088, 71-10936, 71-10937, 71-7079, 71-10934</p>	<p>GW20; GW21; GW22; GW23; S39B; SFH Well #5</p>	<p>2.8</p>	<p>\$50.00</p>	

VANDERBILT, ANN S; VANDERBILT, WILLIAM H	71-10762, 71-2014	FJC2	177.88	\$50.00
WELP, D ELAINE; WELP, THEODORE M	71-10059, 71-26B, 71-27B	IC0(U); IC0B(U); IC1(U); IC1A(U); IC3(U); IC4; VCUT4	861.25	\$148.88
WO-HE-LO SUBDIVISION	71-30B, 71-31C, 71-37C, 71-7011, 71-7075	End of FC/ FJC ditch into trib. of Fisher Creek(U); FC1(U); FC2(U); FC4 - Injection to Fisher Creek(U); FJC3(U); WOHELO GW Well	1.81	\$50.00
WOOLLEY, BRETT; WOOLLEY, DANIEL	71-10104, 71-2111	S39	492.74	\$85.18
YACOMELLA, ANTONY R; YACOMELLA, BILL ROY; YACOMELLA, THOMAS LEE; YACOMELLA, TONY S	71-51, 71-52	TEC1; TEC2; TEC3(U); VC3; VC5/6(U)	189.63	\$50.00
HUMPHREYS FAMILY LIMITED PARTNERSHIP	71-4021	CHC5	52.22	\$50.00
DAY, ERNEST; HUMPHREYS, FRED C	71-33B,71-34C	FJC3	11.4	\$50.00
H HOOK LLC; HUMPHREYS, W MICHAEL	71-28, 71-29, 71-10197, 71-10763, 71-10764,71-208 5B	FC3; FC4 - Injection to Fisher Creek(U); FJC3; S42; WCUT4 (U)	1,180.59	\$204.08
HUMPHREYS FAMILY LIMITED PARTNERSHIP	71-4018, 71-2047B, 71-2054	CHC4/7; CHC7(U)	799.43	\$138.19

	HUMPHREYS FAMILY LIMITED PARTNERSHIP	71-4006, 71-10080,71-10081	CHC5; CHC6	934.59	\$161.56	
	O MALLEY, GARY; O MALLEY, SARI	71-44B	EC1	38.48	\$50.00	
	TOTALS			28,358.97	\$ 8,058.09	

WATERMASTER'S REPORT

2012 Delivery Records

See attachments

WATERMASTER'S REPORT
ANNUAL WATER RIGHT DELIVERY
SUMMARY FOR 2012
DELIVERY TO DIVERSIONS
(ALL VALUES GIVEN IN 24-HR SECOND FEET)

Diversion Name	TOTAL DIVERTED
ALC0A	0
ALC0B	0
ALC1	0
BC0	0
BC0A	0
BC1	0
BC2	30
BOC1	28.65
Camp Perkins Well #3	26.6
CBC2	0
CCC1	0
CCC2	0
CHC3	157.415
CHC4/7	799.43
CHC5	159.2
CHC6	839.55
CHC7	0
CLC0	30.37
CLC1	0
Cron Well	0.96
EC1	557.7
EC2	0
FC0	2
FC1	0
FC2	0
FC3	589.03
FC4	0
FHC0	0
FHC1	0
FJC1	1047.205
FJC2	178.95
FJC3	877.3
GC1	130
GC10	0
GC2	90
GC2A	0
GC3	90
GC3A	0
GC4	185
GC5	45.95
GC5A	7
GC5B	15
GC6	0
GC7	6.85
GC7A	0
GC7B	91.85
GC7C	0
GC8	300
GC9	500
GOC0	30.36
GOC0A	0

Diversion Name	TOTAL DIVERTED
GOC1	159.01
GOC2	259.7
GOCUT1	0
GW inflow	0
GW02	0
GW05	94.485
GW06	63.12
GW09	3.5
GW11	0
GW12	0
GW13	0
GW14	0
GW15	6.9
GW16	6.35
GW17	0.1
GW18	0
GW19	0
GW20	*146
GW21	*329.7
GW22	*175.5
GW23	2.8
Harrahs Well No. 12	3.7
Harrahs Well No. 13	6.95
Harrahs Well No. 15	0
Harrahs Well No. 17	0
Harrahs Well No. 19	0
Harrahs Well No. 6	0
Harrahs Well No. 7	0
HC1	0
IC0	0
IC0A	0
IC0B	0
IC1	0
IC1A	0
IC2	75
IC3	0
IC4	843.25
IC6	203.24
JC1	0
Jerry's Cabins Well	1.41
Jerry's Well	0.1
LJC1	10
LTC0	2.12
LTC1	5
LTC2	0
LTC3	6.05
LTC4	52.25
Mahoney	15
MCOB	0
MC1	0
MC2A	229.375

* Volume not included in billing total

Diversion Name	TOTAL DIVERTED
MC2B	227.4
MC3	218.925
MGC0	67.12
MGC0_	1.41
MGC1	0
NC0	459.95
NC1	0
New Well # 1A	*154.7
New Well # 3A	*0
New Well #5	*486.7
New Well #5A	*0
NTC1	0
Obsidian Spg	2
Obsidian Well	2.07
Other IRMR div.	5.5
Pappa Brunee's Well	5.44
PC0	0
PC1	0
PC1A	0
PC2	0
PC2A	0
PC3	0
PC4	0
PC5	0
PC6	0
PC7	3053.5
PKC1	107.65
Redfish Resort Well	1.71
RFC2	0
RFL1	0
RothBaur Well	1.46
S38A	1.5
S38B	1.5
S38D	4
S39	1033
S39A	283.605
S39B	*7779.9
S39E	0
S39E1	0
S40	2650.7
S41	2786.65
S42	2039.2
S43	2747.55
S44	0
S45	0
S46	0
S46A	169.04
S46B	0
S46B1	8.5
S46C	0
S47	116.85

* Volume not included in billing total

Diversion Name	TOTAL DIVERTED
SLC1	253.84
SMCr01	308.125
SMCr02	0.79
Smiley Creek Lodge Well	2.27
SPG02	8
SPG03	2
SPG04	2
SPG05	2
SPG06	2
SPG07	2
SPG08	0
SPG09	0
SPG1/SRUT7	97.875
SPG10	0
SPG11	0
Stanley Park Well	3.07
Stanley School Well	3.22
TEC1	27.355
TEC2	21.115
TEC3	0
TPC1	0
UD1	0
UD2	13
UD3	3
UD4	3
UD5	0
UD6	0
UD7	0
VC0	2
VC0A	15
VC0B1	17
VC0B2	3
VC1 - Piva	257
VC1- Silva	244.625
VC3	564.64
VC4	150.98
VC5/6	922.55
VCUT4	18
WC0	69.55
WC1	0
WC2	326.655
WC3	190.6
WCUT3	47
WCUT4	0
WMC1	28.7
WMC2	0
WMC3	0
WOHELO GW Well	1.81
WW1	200

WATERMASTER'S REPORT
ANNUAL WATER RIGHT DELIVERY
SUMMARY FOR 2012
DELIVERY TO WATER RIGHTS
(ALL VALUES GIVEN IN 24-HR SECOND FEET)

WR_num	DiversionName	Total Amount Diverted (CFS)	TOTAL DIVERTED FOR THIS RIGHT
71-10032	Smiley Creek Lodge We	2.27	2.27
71-10057	Cron Well	0.96	0.96
71-10059	VCUT4	18.00	18.00
71-10080	CHC5	42.35	417.63
71-10080	CHC6	375.28	
71-10081	CHC5	32.00	314.09
71-10081	CHC6	282.09	
71-10103	LTC2	0.00	58.30
71-10103	LTC3	6.05	
71-10103	LTC4	52.25	
71-10104	S39	261.35	261.35
71-10107	SPG08	0.00	200.00
71-10107	SPG09	0.00	
71-10107	SPG10	0.00	
71-10107	SPG11	0.00	
71-10107	WW1	200.00	
71-10110B	GC7C	0.00	0.00
71-10117	S39	0.00	86.78
71-10117	S39A	86.78	
71-10136A	TPC1	0.00	0.00
71-10136B	TPC1	0.00	0.00
71-10144	GC5B	15.00	15.00
71-10144	GC6	0.00	
71-10149	WC0	18.50	254.25
71-10149	WC1	0.00	
71-10149	WC2	86.89	
71-10149	WC3	148.86	
71-10190	GC1	75.27	602.71
71-10190	GC2	52.11	
71-10190	GC2A	0.00	
71-10190	GC3	52.11	
71-10190	GC3A	0.00	
71-10190	GC4	107.12	
71-10190	GC5	26.61	
71-10190	GC7B	0.00	
71-10190	GC8	0.00	
71-10190	GC9	289.50	
71-10197	WCUT4	0.00	0.00
71-10277	CHC5	0.00	0.00
71-10278	CHC5	0.00	0.00
71-10631	S39	0.00	196.82
71-10631	S39A	196.82	
71-10663	S43	1,939.77	1,939.77

WR_num	DiversionName	Total Amount Diverted (CFS)	TOTAL DIVERTED FOR THIS RIGHT
71-10664	CCC1	0.00	5.50
71-10664	CCC2	0.00	
71-10664	GOC2	0.00	
71-10664	GOCUT1	0.00	5.50
71-10664	Other IRMR div.	5.50	
71-10665A	BC0A	0.00	0.00
71-10665A	BC1	0.00	
71-10665A	BC2	0.00	
71-10665B	BC0	0.00	0.00
71-10665B	BC1	0.00	
71-10665B	BC2	0.00	0.00
71-10723	CLC1	0.00	
71-10723	NC0	0.00	
71-10723	NC1	0.00	0.00
71-10724	S43	0.00	
71-10726	IC4	0.00	0.00
71-10728	S40	0.00	0.00
71-10729	Redfish Resort Well	1.71	1.71
71-10762	FJC2	88.94	88.94
71-10763	FC3 - Humphreys	129.84	475.50
71-10763	FC4	0.00	
71-10763	FJC3	345.66	312.52
71-10764	S42	312.52	
71-10765	S40	1,086.79	1,267.85
71-10765	WC0	31.78	
71-10765	WC1	0.00	
71-10765	WC2	149.28	
71-10766	S41	0.00	0.00
71-10767	S42	354.33	354.33
71-10768	FJC1	447.16	447.16
71-10772	FJC2	0.00	0.00
71-10773	CBC2	0.00	0.00
71-10774	CCC1	0.00	418.71
71-10774	CCC2	0.00	
71-10774	GOC0A	0.00	
71-10774	GOC1	159.01	
71-10774	GOC2	259.70	
71-10774	GOCUT1	0.00	10.00
71-10852	LJC1	10.00	
71-10853	GC7B	19.66	19.66
71-10854	GC5	0.00	5.50
71-10854	GC5A	5.50	
71-10854	GC6	0.00	0.00
71-10871	S44	0.00	
71-10872	VC4	92.40	92.40
71-10880	SLC1	184.80	184.80
71-10881	VC0B1	17.00	17.00

WATERMASTER'S REPORT
ANNUAL WATER RIGHT DELIVERY
SUMMARY FOR 2012
DELIVERY TO WATER RIGHTS
(ALL VALUES GIVEN IN 24-HR SECOND FEET)

WR_num	DiversionName	Total Amount Diverted (CFS)	TOTAL DIVERTED FOR THIS RIGHT	
71-10882	PC0	0.00	2,971.06	
71-10882	PC1	0.00		
71-10882	PC1A	0.00		
71-10882	PC2	0.00		
71-10882	PC2A	0.00		
71-10882	PC3	0.00		
71-10882	PC4	0.00		
71-10882	PC5	0.00		
71-10882	PC6	0.00		
71-10882	PC7	2,971.06		
71-10883	PC0	0.00		82.44
71-10883	PC1	0.00		
71-10883	PC1A	0.00		
71-10883	PC2	0.00		
71-10883	PC2A	0.00		
71-10883	PC3	0.00		
71-10883	PC4	0.00		
71-10883	PC5	0.00		
71-10883	PC6	0.00		
71-10883	PC7	82.44		
71-10909	FJC1	0.00	0.00	
71-10910	FJC3	0.00	0.00	
71-10911	FJC2	0.00	0.00	
71-10912	IC0B	0.00	0.00	
71-10913	IC2	0.00	0.00	
71-10914	CHC3	0.00	0.00	
71-10915	CHC4/7	0.00	0.00	
71-10916	CHC6	0.00	0.00	
71-10917	IC6	0.00	0.00	
71-10918	S47	116.85	116.85	
71-10919	S46A	163.00	163.00	
71-10920	IC3	0.00	0.00	
71-10921	S46A	6.04	6.04	
71-10926	Mahoney	15.00	15.00	
71-10929	LTC1	3.13	3.13	
71-10930	BOC1	25.58	25.58	
71-10931	BOC1	3.07	3.07	
71-10934	GW20	0.00	0.00	
71-10934	GW21	0.00		
71-10934	GW22	0.00		
71-10934	New - Well #7	0.00		
71-10934	New Well # 1A	0.00		
71-10934	New Well #5	0.00		
71-10936	GW23	2.80	2.80	

WR_num	DiversionName	Total Amount Diverted (CFS)	TOTAL DIVERTED FOR THIS RIGHT	
71-10937	GW20	0.00	0.00	
71-10937	GW21	0.00		
71-10937	GW22	0.00		
71-10937	New - Well #7	0.00		
71-10937	New Well # 1A	0.00		
71-10937	New Well # 3A	0.00		
71-10937	New Well #5	0.00		
71-10937	New Well #5A	0.00		
71-10940	GW09	2.44		2.44
71-10941	LTC1	1.88		1.88
71-11	IC0	0.00	13.05	
71-11	IC0A	0.00		
71-11	IC0B	0.00		
71-11	IC2	13.05	32.70	
71-12	IC0	0.00		
71-12	IC0A	0.00		
71-12	IC0B	0.00		
71-12	IC2	32.70		
71-13	IC0	0.00		25.95
71-13	IC0A	0.00		
71-13	IC0B	0.00		
71-13	IC2	25.95		
71-14	MC2B	49.80	97.75	
71-14	MC3	47.94		
71-15	MC2B	99.60	195.49	
71-15	MC3	95.89		
71-16	GC7B	0.00		
71-16	GC8	39.60	39.60	
71-16	GC9	0.00		
71-17	MC2B	15.46	30.35	
71-17	MC3	14.89		
71-18	MC2B	62.54	122.74	
71-18	MC3	60.20		
71-19A	GC7B	0.00		
71-19A	GC8	43.50	43.50	
71-19A	GC9	0.00		
71-19B	GC7B	1.29	2.19	
71-19B	GC8	0.90		
71-2004A	S42	10.45	10.45	
71-2004B	S42	4.18	4.18	
71-2004C	FJC1	236.67	236.67	
71-2004D	FJC2	1.07	1.07	
71-2004E	FJC1	17.80	17.80	
71-2014	FJC2	88.94	88.94	
71-2015	CLC1	0.00	295.75	
71-2015	NC0	295.75		
71-2015	NC1	0.00		

WATERMASTER'S REPORT
ANNUAL WATER RIGHT DELIVERY
SUMMARY FOR 2012
DELIVERY TO WATER RIGHTS
(ALL VALUES GIVEN IN 24-HR SECOND FEET)

WR_num	DiversionName	Total Amount Diverted (CFS)	TOTAL DIVERTED FOR THIS RIGHT
71-2016	S40	212.06	
71-2016	WC0	6.19	247.32
71-2016	WC1	0.00	
71-2016	WC2	29.07	
71-2026	CHC5	11.94	11.94
71-2047B	CHC4/7	263.01	263.01
71-2047B	CHC7	0.00	
71-2052	WC0	5.22	
71-2052	WC1	0.00	71.46
71-2052	WC2	24.50	
71-2052	WC3	41.74	
71-2053A	UD1	0.00	0.00
71-2053B	S40	267.72	
71-2053B	WC0	7.86	312.49
71-2053B	WC1	0.00	
71-2053B	WC2	36.91	
71-2054	CHC4/7	310.18	310.18
71-2054	CHC7	0.00	
71-2063	S41	161.63	335.13
71-2063	S42	173.50	
71-2077A	CHC3	157.42	157.42
71-2077B	WMC1	28.70	28.70
71-2078	WMC2	0.00	0.00
71-2078	WMC3	0.00	
71-2079	S43	807.78	807.78
71-2081	NTC1	0.00	0.00
71-2082	S41	248.01	248.01
71-2084A	SLC1	22.59	22.59
71-2084B	SLC1	8.38	8.38
71-2085B	S42	225.76	225.76
71-2088	S39B	0.00	0.00
71-2091C	BC0A	0.00	0.00
71-2091D	BC0	0.00	0.00
71-2091E	SMCr02	0.79	0.79
71-20A	GC7B	0.00	
71-20A	GC8	72.00	72.00
71-20A	GC9	0.00	
71-20B	GC7B	2.66	4.76
71-20B	GC8	2.10	
71-2102A	JC1	0.00	0.00
71-2102A	LJC1	0.00	
71-2111	S39	231.39	231.39
71-21A	GC7B	0.00	
71-21A	GC8	115.20	115.20
71-21A	GC9	0.00	

WR_num	DiversionName	Total Amount Diverted (CFS)	TOTAL DIVERTED FOR THIS RIGHT
71-21B	GC7B	5.24	9.14
71-21B	GC8	3.90	
71-22A	GC7	6.85	6.85
71-22B	GC7B	13.13	13.13
71-25B	IC6	203.24	203.24
71-26A	IC1	0.00	0.00
71-26B	IC0	0.00	
71-26B	IC0B	0.00	
71-26B	IC1	0.00	335.61
71-26B	IC1A	0.00	
71-26B	IC3	0.00	
71-26B	IC4	335.61	
71-26C	IC1	0.00	0.00
71-26C	IC1A	0.00	
71-27A	IC1	0.00	0.00
71-27B	IC0	0.00	
71-27B	IC0B	0.00	
71-27B	IC1	0.00	507.64
71-27B	IC1A	0.00	
71-27B	IC3	0.00	
71-27B	IC4	507.64	
71-28	FC3 - Humphreys	108.60	108.60
71-29	FC3 - Humphreys	58.20	58.20
71-30B	FC1	0.00	0.00
71-30B	FC2	0.00	
71-30C	FC3 - Lawler	108.18	108.18
71-30D	FC0	2.00	2.00
71-31B	FC3 - Lawler	58.48	58.48
71-31C	FC1	0.00	0.00
71-31C	FC2	0.00	
71-33A	FJC3	15.79	15.79
71-33B	FJC3	3.51	3.51
71-33C	FJC3	35.09	35.09
71-33E	FJC3	7.90	7.90
71-34A	FJC3	28.95	28.95
71-34B	FJC3	17.55	17.55
71-34C	FJC3	7.90	7.90
71-34D	FJC3	14.91	14.91
71-34E	FJC3	21.06	21.06
71-34F	FJC3	4.39	4.39
71-34G	FJC3	7.90	7.90
71-35A	FJC3	206.17	206.17
71-36A	FJC1	169.65	169.65
71-36C	FJC3	56.15	56.15

WATERMASTER'S REPORT
ANNUAL WATER RIGHT DELIVERY
SUMMARY FOR 2012
DELIVERY TO WATER RIGHTS
(ALL VALUES GIVEN IN 24-HR SECOND FEET)

WR_num	DiversionName	Total Amount Diverted (CFS)	TOTAL DIVERTED FOR THIS RIGHT	
71-37B	End of FC/FJC ditch	0.00	230.12	
71-37B	FC3 - Lawler	125.72		
71-37B	FC4	0.00		
71-37B	FJC3	104.40		
71-37C	End of FC/FJC ditch	0.00	0.00	
71-37C	FC1	0.00		
71-37C	FC2	0.00		
71-37C	FC4	0.00		
71-37C	FJC3	0.00		
71-39A	MGC0	49.74		49.74
71-39D	MGC1	0.00		0.00
71-39E	MGC0	1.41	1.41	
71-39G	MGC0	17.38	17.38	
71-39H	MGC1	0.00	0.00	
71-4000	SPG03	2.00	10.00	
71-4000	SPG04	2.00		
71-4000	SPG05	2.00		
71-4000	SPG06	2.00		
71-4000	SPG07	2.00		
71-4006	CHC5	20.70	202.88	
71-4006	CHC6	182.18		
71-4012	S38A	1.50	3.00	
71-4012	S38B	1.50		
71-4013	GW17	0.10	0.10	
71-4014	GOC0	30.36	30.36	
71-4015	SPG1/SRUT7	69.30	69.30	
71-4016	S41	1,479.71	1,479.71	
71-4018	CHC4/7	226.24	226.24	
71-4018	CHC7	0.00		
71-4021	CHC5	52.22	52.22	
71-4022	GC7B	13.13	13.13	
71-4023	BC2	30.00	30.00	
71-4025	S39E	0.00	0.00	
71-4025	S39E1	0.00		
71-4026	SPG1/SRUT7	28.58	28.58	
71-4028	SPG02	8.00	8.00	
71-4030	RFL1	0.00	0.00	
71-4033	S39	458.65	458.65	
71-4034	WCUT3	47.00	47.00	
71-4035	UD2	13.00	13.00	
71-4036A	UD5	0.00	0.00	
71-4036A	UD6	0.00		
71-4036A	UD7	0.00		
71-4037	S41	897.30	1,855.76	
71-4037	S42	958.46		

WR_num	DiversionName	Total Amount Diverted (CFS)	TOTAL DIVERTED FOR THIS RIGHT
71-4038	S40	996.66	996.66
71-4039	CLC0	30.37	30.37
71-4044	GW15	2.62	5.04
71-4044	GW16	2.41	
71-4045	RothBaur Well	1.46	1.46
71-4047	Jerry's Cabins	1.41	1.41
71-4048	Obsidian Well	2.07	2.07
71-4049	Obsidian Spg	2.00	2.00
71-4050	UD3	3.00	6.00
71-4050	UD4	3.00	
71-4051	CLC1	0.00	164.20
71-4051	NC0	164.20	
71-4051	NC1	0.00	
71-4052	FJC1	90.06	90.06
71-4053	GC7B	30.22	53.02
71-4053	GC8	22.80	
71-4055B	GC5	0.00	1.50
71-4055B	GC5A	1.50	
71-4055B	GC6	0.00	
71-40A	VC5/6	81.18	81.18
71-40D	VC5/6	32.29	32.29
71-40E	VC5/6	73.80	73.80
71-40G	VC5/6	28.60	28.60
71-40H	VC5/6	0.00	0.00
71-41	HC1	0.00	0.00
71-41	VC5/6	0.00	
71-42A	VC5/6	217.72	217.72
71-42B	VC5/6	0.00	0.00
71-43A	VC5/6	40.59	40.59
71-43B	VC5/6	0.00	0.00
71-44	EC1	379.79	379.79
71-44B	EC1	38.48	38.48
71-45	VC5/6	203.88	203.88
71-46	EC1	139.43	139.43
71-47	VC5/6	244.48	244.48
71-48	EC2	0.00	0.00
71-49B	VC5/6	0.00	0.00
71-4B	MC0B	0.00	54.36
71-4B	MC1	0.00	
71-4B	MC2A	54.36	
71-5	MC0B	0.00	175.01
71-5	MC1	0.00	
71-5	MC2A	175.01	
71-50	VC5/6	0.00	0.00

WATERMASTER'S REPORT
ANNUAL WATER RIGHT DELIVERY
SUMMARY FOR 2012
DELIVERY TO WATER RIGHTS
(ALL VALUES GIVEN IN 24-HR SECOND FEET)

WR_num	DiversionName	Total Amount Diverted (CFS)	TOTAL DIVERTED FOR THIS RIGHT
71-51	TEC1	27.36	
71-51	TEC2	21.12	48.47
71-51	TEC3	0.00	
71-52	VC3	141.16	141.16
71-52	VC5/6	0.00	
71-53	PKC1	107.65	107.65
71-54	VC3	141.16	141.16
71-55	VC1 - Piva	257.00	257.00
71-57	VC3	282.32	282.32
71-58	VC1- Silva	244.63	244.63
71-59	S45	0.00	0.00
71-59	S46	0.00	
71-6	GC1	27.37	
71-6	GC2	18.95	
71-6	GC2A	0.00	
71-6	GC3	18.95	
71-6	GC3A	0.00	219.12
71-6	GC4	38.94	
71-6	GC5	9.67	
71-6	GC7B	0.00	
71-6	GC8	0.00	
71-6	GC9	105.25	
71-60B	SMCr01	308.13	308.13
71-60C	S46B1	2.24	2.24
71-60C	S46C	0.00	
71-61	S45	0.00	0.00
71-61	S46	0.00	
71-62C	S46B1	6.26	6.26
71-62C	S46C	0.00	
71-64A	ALC0A	0.00	
71-64A	ALC0B	0.00	
71-64A	GW11	0.00	0.00
71-64A	GW12	0.00	
71-64A	GW13	0.00	
71-64A	GW14	0.00	
71-64B	ALC1	0.00	0.00
71-66	ALC1	0.00	0.00
71-68	ALC1	0.00	0.00
71-69	ALC0A	0.00	
71-69	ALC0B	0.00	
71-69	GW11	0.00	0.00
71-69	GW12	0.00	
71-69	GW13	0.00	
71-69	GW14	0.00	

WR_num	DiversionName	Total Amount Diverted (CFS)	TOTAL DIVERTED FOR THIS RIGHT
71-7	GC1	27.37	
71-7	GC2	18.95	
71-7	GC2A	0.00	
71-7	GC3	18.95	
71-7	GC3A	0.00	219.12
71-7	GC4	38.94	
71-7	GC5	9.67	
71-7	GC7B	0.00	
71-7	GC8	0.00	
71-7	GC9	105.25	
71-7002	UD1	0.00	0.00
71-7008	BC0A	0.00	0.00
71-7009	S46B	0.00	0.00
71-7010	GW15	1.66	3.18
71-7010	GW16	1.52	
71-7011	WOHELO GW Well	0.91	0.91
71-7016	VC0A	15.00	15.00
71-7020	SLC1	14.47	14.47
71-7023	SLC1	2.03	2.03
71-7027	S38D	4.00	4.00
71-7028	Stanley School Well	3.22	3.22
71-7037	Pappa Brunee's Wel	5.44	5.44
71-7038	Stanley Park Well	3.07	3.07
71-7052	FHC1	0.00	0.00
71-7057	RFC2	0.00	0.00
71-7063	GC10	0.00	
71-7063	GC7A	0.00	0.00
71-7063	GC7C	0.00	
71-7075	WOHELO GW Well	0.91	0.91
71-7079	S39B	0.00	0.00
71-7083	GW18	0.00	0.00
71-7084	GC7B	6.52	6.52
71-7092	GW19	0.00	0.00
71-7102A	SLC1	7.11	7.11
71-7104	GW05	94.49	94.49
71-7105	SLC1	6.09	6.09
71-7108	Harrahs Well No. 13	6.95	
71-7108	Harrahs Well No. 15	0.00	6.95
71-7108	Harrahs Well No. 6	0.00	
71-7108	Harrahs Well No. 7	0.00	
71-7109	Harrahs Well No. 12	2.60	
71-7109	Harrahs Well No. 17	0.00	2.60
71-7109	Harrahs Well No. 19	0.00	
71-7117	SLC1	8.38	8.38
71-7124	VC0B2	3.00	3.00

WATERMASTER'S REPORT
 ANNUAL WATER RIGHT DELIVERY
 SUMMARY FOR 2012
 DELIVERY TO WATER RIGHTS
 (ALL VALUES GIVEN IN 24-HR SECOND FEET)

WR_num	DiversionName	Total Amount Diverted (CFS)	TOTAL DIVERTED FOR THIS RIGHT
71-7128B	FHC0	0.00	0.00
71-7129	GW02	0.00	0.00
71-7132	Jerry's Well	0.10	0.10
71-7139	VC0	2.00	2.00
71-7143	Harrahs Well No. 12	1.10	1.10
71-7143	Harrahs Well No. 17	0.00	
71-7143	Harrahs Well No. 19	0.00	
71-7144	GW15	2.62	5.04
71-7144	GW16	2.41	
71-7147	EC1	0.00	0.00
71-7148	VC5/6	0.00	0.00
71-7149	S41	0.00	0.00
71-7150	S40	0.00	0.00
71-7151	S46	0.00	0.00
71-7153	S43	0.00	0.00
71-7154	S42	0.00	0.00
71-7156	VC4	0.00	0.00
71-7157	VC3	0.00	0.00
71-7159	VC1	0.00	0.00
71-7160	PC7	0.00	0.00
71-7161	S47	0.00	0.00
71-7162	S39	0.00	0.00
71-7163	S39A	0.00	0.00
71-7169	GW06	63.12	63.12
71-7173	Camp Perkins Well #3	26.60	26.60
71-7178	LTC0	2.12	2.12
71-7179	GW Inflow	0.00	1.06
71-7179	GW09	1.06	
71-7179	LTC0	0.00	
71-10945	GW Well	0.00	0.00