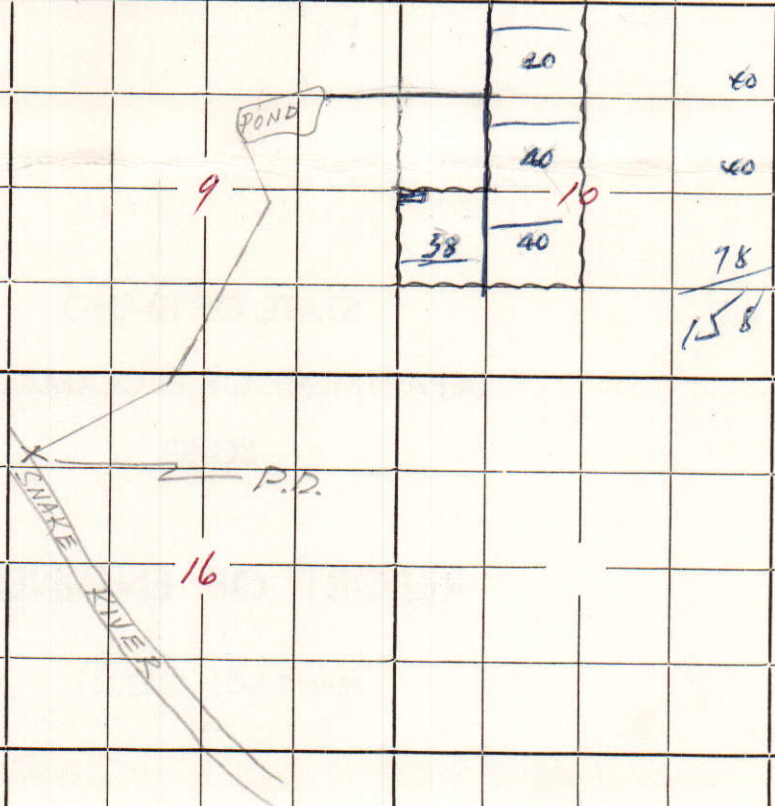


R 3 W

T

1

N



Subdivisions 4

AREA 158 acres

Allow Q 3.16 cts or 158 inches

AFFIDAVIT OF PUBLICATION

RECEIVED  
JAN 27 1964  
Department of Reclamation

STATE OF IDAHO, )  
County of Canyon. ) ss.

NOTICE OF PROOF OF COMPLETION OF WORKS and APPLICATION OF WATER TO BENEFICIAL USE

NOTICE is hereby given that at 4 p.m., on the 4th day of January 1964, at Nampa, County of Canyon, State of Idaho, before John H. Brandt, Notary Public, at 215-11th Ave So., Nampa, Idaho, proof will be submitted of the completion of works for the diversion of 3.2 cubic feet per second of the waters of Snake River, and of the application to beneficial use of said water, in accordance with the terms and conditions of Permit No 30939, heretofore issued by the Department of Reclamation of the State of Idaho.

1. The name and postoffice address of the person or corporation holding said permit is: Marilyn I. Brandt, 215-11th Ave. So. Nampa, Idaho.

2. Said works of diversion will be fully completed on the date set for such completion and the amount of water which said works are capable of conveying to the place of use is 3.2 cubic feet per second.

3. The use to which said water has been applied is irrigation purposes, and the amount applied to beneficial use is 3.2 cubic feet per second.

4. The point of diversion of said water is 810' from NE corner of Sec. 16, and is in the NW 1/4 NW 1/4 of Sec. 16, T 1 N., R. 3 W.B.M.

5. The place where said water is used is E 1/2 NW 1/4 & N 1/2 SW 1/4 Sec. 10 T. 1 N. R. 3 W.B.M. Total 160 acres.

6. The date of priority which said user is prepared to establish is Feb. 1, 1963.

CARL E. TAPPAN  
State Reclamation Engineer  
Dec. 14, 21, 28; Jan. 4, 1964

Jeanne Bruner  
of Nampa, Canyon County, Idaho, being first duly sworn,  
deposes and says:

1. That I am a citizen of the United States of America, and at all times hereinafter mentioned was over the age of twenty-one years, and not a party to the above entitled action.

2. That I am the Principal Clerk of the Idaho Free Press, a daily, (except Sunday) newspaper published in the City of Nampa, in the County of Canyon, State of Idaho; that the said newspaper is in general circulation in the said County of Canyon, and in the vicinity of Nampa, and has been uninterruptedly published in said County during a period of seventy-eight consecutive weeks prior to the first publication of the notice, a copy of which is hereto attached.

3. That the notice, of which the annexed is a printed copy, was published in said newspaper

Four times in the regular and entire issue of said paper, and was printed in the newspaper proper, and not in a supplement.

4. That said notice was published the following dates:

December 14, 21, 28; January 4, 1964

Jeanne Bruner

Subscribed and sworn to before me this

4th day of January, 1964

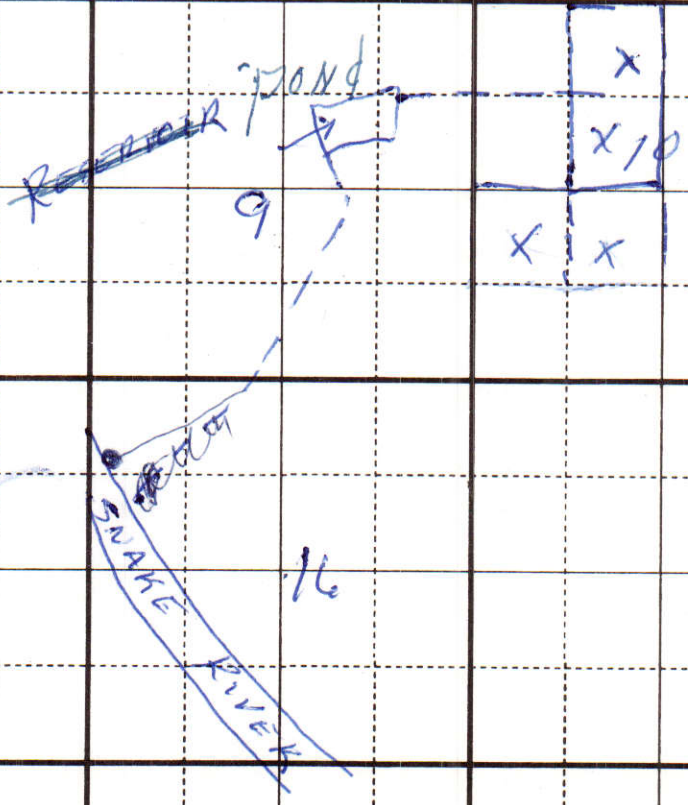
Adam J. Kain

Notary Public, Residing at Nampa, Idaho.

MY COMMISSION EXPIRES JUNE 23, 1967

NAME OF APPLICANT MARILYN I BRANDT

Form No. 0



T-1N  
R-3W  
Permit Map No. 30939  
As Approved  
FEB 4 1981  
GEO. N. CARTER  
Reclamation Engineer

SCALE: 2 Inches Equal 1 Mile. Draw Plan In Ink.

30939

# State of Idaho License and Certificate of Water Right

Water License No. 30939 Amount 3.16 c.f.s.  
Water District No. Priority Feb. 1, 1963

THIS IS TO CERTIFY that MARILYN I. BRANDT  
of Nampa, Idaho, made application for a permit to appropriate the  
public waters of the State of Idaho, dated February 1, 1963; that Permit No. 30939  
was issued under said application; that Certificate of Completion of works, with a carrying capacity of  
3.16 second feet, was issued thereunder on July 24, 1964, showing that said works  
were completed on the 4th day of January, 1964; and that on the 4th  
day of January, 1964,

MARILYN I. BRANDT  
of Nampa, State of Idaho, made proof to the satisfaction of the  
State Reclamation Engineer of Idaho, of the right to use the waters of Snake River  
, a tributary of Columbia River, for the purpose of irrigation  
, under Use Permit No. 30939 of the Department of Reclamation  
and that said right to the use of said waters has been perfected in accordance with the laws of Idaho,  
and is hereby confirmed by the State Reclamation Engineer of Idaho and entered of record in Volume  
12 of Licenses at page 7887, on the 24 day of July, 1964;  
The right hereby confirmed dates from February 1, 1963;

The Point of Diversion is located  
in the NW 1/4 NW 1/4, Sec. 16, Tp. 1 N., R. 3 W., B. M. Canyon County

That the amount of water to which such right is entitled and hereby confirmed, for the purposes  
aforesaid, is limited to an amount actually needed and beneficially used for said purposes, and shall  
not exceed 3.16 cubic feet per second.

Description and location of use:

Twp.	Range	Sec.	Forty-acre Tract	No. Acres Described in Permit	No. Acres Actually Irrigated
1 N.	3 W.	10	E 1/2 NW 1/4	80	80
			NE 1/4 SW 1/4	40	40
			NW 1/4 SW 1/4	40	38
			Total number of acres to be irrigated:		

The right to the use of the water aforesaid hereby confirmed is restricted to the lands or place  
of use herein described, as provided by the laws of Idaho.

WITNESS the seal and signature of the State Reclamation Engineer, affixed at Boise, Idaho, this  
24th day of July, 1964.

RALPH W. THOMAS  
Deputy State Reclamation Engineer.

(SEAL)

7888+

# State of Idaho License and Certificate of Water Right

Water License No. G-27811

Amount .64 c.f.s.

Water District No.

Priority March 4, 1959

THIS IS TO CERTIFY that HERBERT HAHN  
of Pingree, Idaho, made application for a permit to appropriate the  
public waters of the State of Idaho, dated March 4, 1959; that Permit No. G-27811  
was issued under said application; that Certificate of Completion of works, with a carrying capacity of  
.64 second feet, was issued thereunder on July 24, 1964, showing that said works  
were completed on the 26th day of February, 1964; and that on the 26th  
day of February, 1964,

HERBERT HAHN

of Pingree, State of Idaho, made proof to the satisfaction of the  
State Reclamation Engineer of Idaho, of the right to use the waters of a well  
, a tributary of subterranean flow, for the purpose of irrigation  
, under Use Permit No. G-27811 of the Department of Reclamation  
and that said right to the use of said waters has been perfected in accordance with the laws of Idaho,  
and is hereby confirmed by the State Reclamation Engineer of Idaho and entered of record in Volume  
12 of Licenses at page 7888, on the 24th day of July, 1964;

The right hereby confirmed dates from March 4, 1959;

The Point of Diversion is located

in the SW 1/4 SE 1/4, Sec. 12, Tp. 3 S, R. 33 E., B. M. Bingham County

That the amount of water to which such right is entitled and hereby confirmed, for the purposes  
aforesaid, is limited to an amount actually needed and beneficially used for said purposes, and shall  
not exceed .64 cubic feet per second.

Description and location of use:

Twp.	Range	Sec.	Forty-acre Tract	No. Acres Described in Permit	No. Acres Actually Irrigated
3 S.	33 E	12	NW 1/4 SE 1/4	40	14
			SE 1/4 SE 1/4	40	10
			SW 1/4 SE 1/4	40	18
Total number of acres to be irrigated:					42

The right to the use of the water aforesaid hereby confirmed is restricted to the lands or place  
of use herein described, as provided by the laws of Idaho.

WITNESS the seal and signature of the State Reclamation Engineer, affixed at Boise, Idaho, this  
24th day of July, 1964.

RALPH W. THOMAS  
Deputy State Reclamation Engineer.

(SEAL)

02-2201

**Application For Permit**  
**To Appropriate the Public Waters of the State of Idaho**

APPLICATION No. 39018  
 PERMIT No. 30939  
 DISTRICT No.

1. Name of Applicant: Marilyn I. Brandt  
 Postoffice address: 206 1/2 12th Ave. So., Nampa County: Canyon State: Idaho  
 I. If applicant is a corporation, give:  
 (a) Date and place of incorporation:  
 (b) Amount of capital stock:  
 (c) Amount paid in:  
 (d) Names and addresses of directors:
- II. The financial resources of the applicant are:  
 (a) Cash on hand: (c) Bond to be issued:  
 (b) Treasury stock: (d) Other resources:
2. Quantity of water claimed: 3.2 cubic feet per second.
3. Source of water supply: Snake River which is a tributary of Columbia
4. Location of point of diversion: 810 feet distant from the NW  
 corner of Section 16, T. 1 N, R. 3 W, B.M., and is in the NW 1/4 of NW 1/4  
 of section 16, T. 1 N, R. 3 W, B. M., County of Canyon
5. Water is to be used for Irrigation
6. If for mining, milling, power or manufacturing purposes, give:  
 (a) Point of use of water:                      feet distant from                      corner of Section  
T.           , R.           , B.M., in the            of Section of           , T.           , R.           , B.M.  
 (b) Amount of power generated:                      H.P., under                      feet head.  
 (c) Water is to be returned to                      at a point                      feet  
 distant from the                      corner of Section           , T.           , R.           , B.M., in the  
                     of Section           , T.           , R.           , B.M.
7. Estimated cost of works: \$ 40,000.00
8. Kind of works: Pipe to top of hill, ditch, then sprinkled
9. Height of dam None feet; length of dam at top                      feet; length of dam at bottom  
                     feet; material used in dam:
10. Size of headgate: Width                      feet; height                      feet.
11. Ditch: Width at bottom 4 feet; width at water line                      feet; depth of water                      feet;  
 dimensions of flume:  
 Diameter of pipe 36 inches; length of conduit                      miles.  
 Average grade per mile .001 feet.
12. The time required for the completion of such work is 1 year years.
13. The time required for the complete application of the water to the proposed use is No additional years.
14. The land to be irrigated is described in the following tabulation: See remarks.
15. Existing water rights and/or valid permits appurtenant to the lands to be irrigated are: None

16. (a) Is reservoir to be used? **No** If so, fill in (b) and (c) below:  
 (b) Name of Reservoir and number of Storage Permit:  
 (c) Date of filing of Application for Storage Permit and Name of Applicant:

BE IT KNOWN THAT The undersigned hereby makes application for permit to appropriate the public water of the State of Idaho as herein set forth.

s/ **Marilyn I. Brandt** *Applicant.*

By **John H. Brandt** *Agent.*

Date of first receipt at Department of Reclamation: **1:00 P.M. February 1, 1963**

Returned to applicant for correction:

Corrected application received:

### Approval of State Reclamation Engineer

The number of this permit is **30939**

Recorded in Book **108** Page **30939** Approved **February 4, 1963**

This is to certify that I have examined the within application for a permit to appropriate the public waters of the State of Idaho, and hereby approve the same, subject to the following limitations and conditions:

Bond in the sum of \$ \_\_\_\_\_ to be filed on or before \_\_\_\_\_

Work to begin on or before **April 4, 1963** and to continue diligently and uninterruptedly to completion, unless temporarily interrupted by circumstances over which permit holder has no control.

One-fifth of the work above specified to be completed on or before **August 4, 1963**

The whole of said work to be completed on or before **February 4, 1964**

Beneficial use of water appropriated in accordance herewith, to be made on or before **February 4, 1964**

WITNESS My hand this **4th** day of **February, 1963**

s/ **CARL E. TAPPAN, Assistant**  
*State Reclamation Engineer.*

IN TESTIMONY WHEREOF, WE, **ROBERT E. SMYLIE**, Governor of the State of Idaho,

and **ARNOLD WILLIAMS**, Secretary of State of the State of Idaho, have caused this instrument to

be executed in the name of the State of Idaho, and caused the Great Seal of the State of Idaho to be hereunto affixed, this **4th**

day of **February**, 19**63**.

STATE OF IDAHO

Countersigned:

(SEAL) By s/ **ARNOLD WILLIAMS**  
*Secretary of State.*

By s/ **ROBERT E. SMYLIE**  
*Governor.*

REMARKS:

14.

Twp.	Range	Sec.	NE $\frac{1}{4}$				NW $\frac{1}{4}$				SW $\frac{1}{4}$				SE $\frac{1}{4}$				Totals				
			NE $\frac{1}{4}$	NW $\frac{1}{4}$	SW $\frac{1}{4}$	SE $\frac{1}{4}$	NE $\frac{1}{4}$	NW $\frac{1}{4}$	SW $\frac{1}{4}$	SE $\frac{1}{4}$	NE $\frac{1}{4}$	NW $\frac{1}{4}$	SW $\frac{1}{4}$	SE $\frac{1}{4}$	NE $\frac{1}{4}$	NW $\frac{1}{4}$	SW $\frac{1}{4}$	SE $\frac{1}{4}$					
1 N	3 W	10					40				40				40				40				160
			Permit No. 30939 CERTIFICATE OF COMPLETION OF WORKS																				
TO ALL WHOM IT MAY CONCERN:			This is to certify that MARILYN I. BRANDT, of Nampa, County of Canyon and State of Idaho, the holder of Permit No. 30939, issued upon Application No. 39018, bearing date of priority of February 1, 1963, authorizing the diversion of 3.2 second feet of waters of Snake River, County of Canyon, State of Idaho, for irrigation purposes, has fully complied with the provisions of the laws of the State of Idaho relating to the proof of completion of the works of diversion set out and described in said Permit; that said works are adequate for diverting and conveying to the place of intended use 3.16 second feet of the waters of Snake River, tributary of Columbia River; that the point of diversion of said waters NW $\frac{1}{4}$ , Sec. 16, T. 1 N., R. 3 W., B. M.; and that the lands proposed to be irrigated by the use of said water are described as follows, to-wit:																				
			158 acres in the E $\frac{1}{2}$ NW $\frac{1}{4}$ , N $\frac{1}{2}$ SW $\frac{1}{4}$ , Sec. 10, T. 1 N., R. 3 W., B. M.																				
			Witness my hand this 24th day of July, A. D. 1964.																				
Proof of Completion of Works Made: January 4, 1964			s/ <b>RALEPH W. THOMAS, Deputy</b> <i>State Reclamation Engineer</i>																				
			LICENSE ISSUED FOR <u>3.16</u> SEC. FT. LICENSE PAGE NO. <u>7887</u>																				

September 27, 1967

RE: Permits 30939 and 31125

John H. Brandt  
Brandt Agency  
215 - 11th Avenue South  
Nampa, Idaho 83651

Dear Mr. Brandt:

There are two water rights licensed by our Department.  
They are as follows:

30933 - Licensed for 3.16 c.f.s. for 160 acres  
in Section 10, under name of Marilyn Brandt.

31125 - Licensed for 11.0 c.f.s. for 590 acres in  
several sections but does include Section 30. In the name of Nampa Land Ranches,  
assignees, Don, Joan and Marilyn Brandt.

Very truly yours,

M. RUSSELL BOSCH  
Office Manager

MRR:efw

30939



# BRANDT AGENCY

Insurance - Loans - Real Estate

JOHN H. BRANDT, MANAGER

PHONE 466-7621

215 11TH AVENUE SOUTH

NAMPA, IDAHO 83651

September 26, 1967

SEP 27 1967  
Department of Reclamation

Department of Reclamation  
107 State House  
Boise, Idaho 83701

Gentlemen:

I would like to know the present status of the water right on the property owned by my children, particularly, whether or not the license has been issued and if so, to how many miners' inches.

There are two properties, one owned by Don, Joan, and Marilyn Brandt, mostly in Section 30, Township 2 North, Range 3 West; the other is owned by Marilyn Brandt and is in Section 10, Township 1 North, Range 3 West.

Very truly yours,

John H. Brandt

JHB:mh

30939-

31125

30939 - Licensed for 3.16 c.f.s. for 160 acres - Section 10  
31125 - Three part licensed for 11.0 c.f.s. 590 acres  
Section 30.

30939

July 24, 1964

Re: Permit No. 30939

Marilyn I. Brandt  
Route #2  
Nampa, Idaho

Dear Mrs. Brandt:

Enclosed are Certificate of Completion of Works  
and License and Certificate of Water Right issued on the  
above numbered permit.

Also enclosed is departmental receipt No. 32350  
in the amount of \$13.00 covering fees.

Very truly yours,

CARL E. TAPPAN  
State Reclamation Engineer

By:

(Mrs.) Edna P. Rule  
Chief Clerk

EPR:ew

Enc. certificates  
receipt

30939

June 16, 1964

RE: Permit No. 30939

Marilyn I. Brandt  
Rt 2  
Nampa, Idaho

Dear Miss Brandt:

Our field engineer's report on his inspection of proof of completion of works and application of water to beneficial use under the terms of Permit No. 30939 shows the pumps and pipe line are capable of conveying 158 miner's inches, or 3.16 c.f.s. for irrigation of 158 acres.

Upon receipt of the statutory fees totaling \$13.00 we will issue the Certificate of Completion of Works and License and Certificate of Water Right, confirming the right, with priority of February 1, 1963, to the use of 3.16 second feet of surface water with the point of diversion in the NW<sup>1</sup>/<sub>4</sub>, Sec. 16 from Snake River for irrigation of 158 acres in the E<sup>1</sup>/<sub>2</sub> NW<sup>1</sup>/<sub>4</sub>, N<sup>1</sup>/<sub>2</sub> SW<sup>1</sup>/<sub>4</sub>, Sec. 10, T. 1 N., R. 3 W., B.H.

Very truly yours,

CARL E. TAPPAN  
State Reclamation Engineer  
By

(Mrs.) Edna P. Rule  
Chief Clerk

EPR:mr

30939

STATE OF IDAHO  
DEPARTMENT OF RECLAMATION  
BOISE

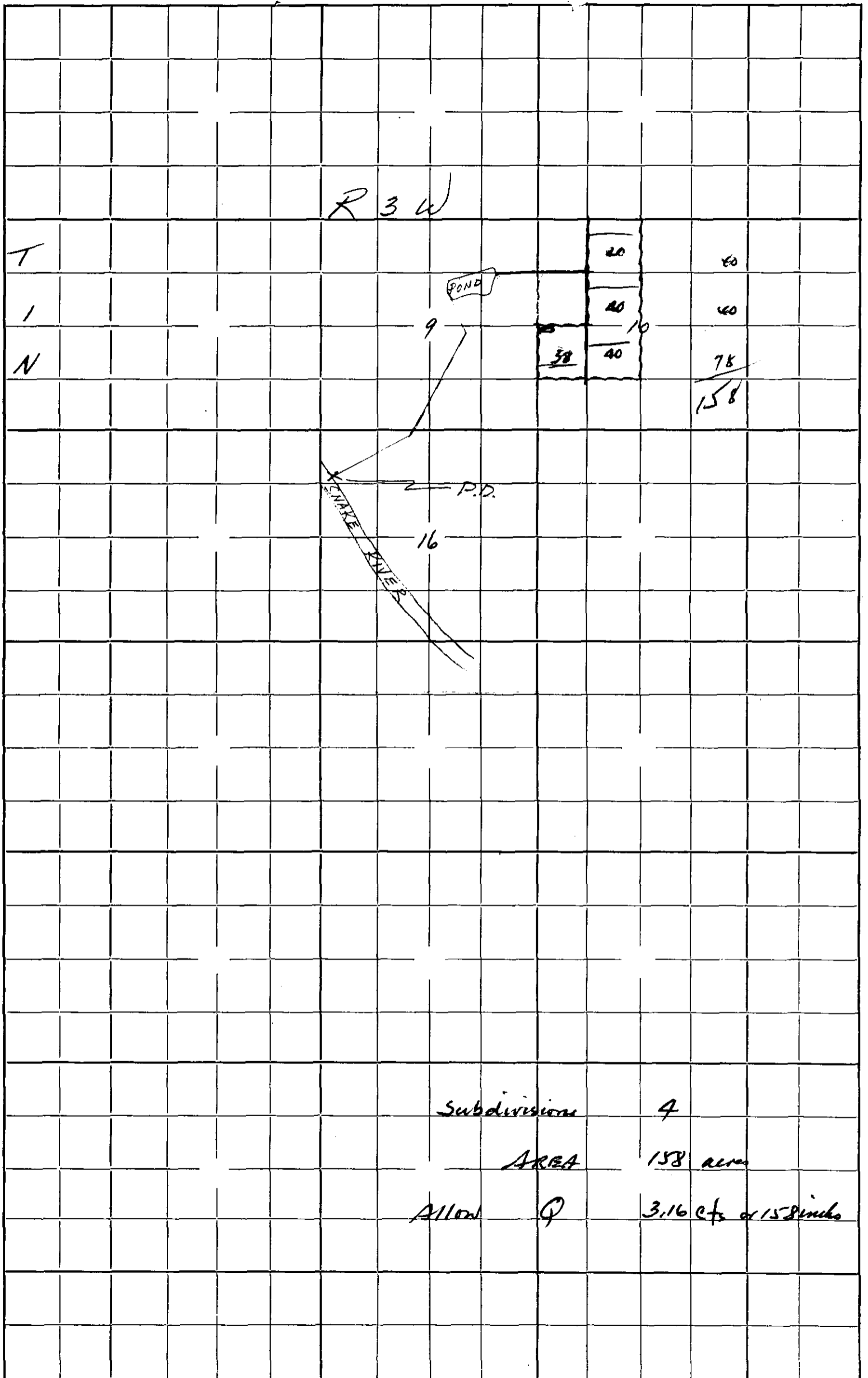
REPORT OF ENGINEER

PERMIT NO. 30939

REPORT ON PROOF OF Beneficial Use & Completion of Works

Marilyn I. Brandt, Route #2, Nampa, Idaho

30939



Scale: 2 Inches Equals 1 Mile. Draw Map In Ink.

30937

Subdivisions	4
AREA	158 acres
Allow Q	3.16 cfs @ 158 inches

600 HP, US Hulloshaft Motor #1300679  
Worthington Pump #8268 (18-2503-4)

600 HP, US Hulloshaft Motor #1304621  
Worthington Pump #8270 (18-2503-4)

600 HP, US Hulloshaft Motor #1300678  
Worthington Pump #8269 (18-2503-4)

600 HP, US Hulloshaft Motor #1304725  
Worthington Pump #8267 (18-2503-4)

600 HP, US Hulloshaft Motor #1303562  
Worthington Pump #8266 (18-2503-4)

600 HP, US Hulloshaft Motor #1304047  
Worthington Pump #8265 (18-2503-4)

600 HP, US Hulloshaft Motor #1303561  
Worthington Pump #8263 (18-2503-4)

600 HP, Hulloshaft Motor #1304046  
Worthington Pump #8271 (18-2503-4)

600 HP, US Hulloshaft Motor #1301752  
Worthington Pump #8264 (18-2503-4)

600 HP, US Hulloshaft Motor #1305379  
Worthington Pump #8272 (18-2503-4)

600 HP, US Hulloshaft Motor #1307118  
Worthington Pump #8262 (18-2503-4)

All pumps have a 14" BNS check valve and 14" x 2' pipe to 36" penstock. There is an automatic Cla-Val. 8" safety #48848 plus an 8" gate valve in bottom end of penstock. Penstock is 36" x 1300' with a 485' head to concrete canal 4' bottom x 12' top x 4' deep, and graduates down in size after major diversion along its length. All diversions are measured by either S arling or McCrometer letters.

20929

Water is diverted from ~~Hat Butte Canal Co. canal distribution~~ pond into Kondo ditch by 1 50 HP and 1 100 Hp pump. Water then gravitates into Kondo relift pumping pond, then through enclosed sprinkler system to the land irrigated. *Through 20" Penstock*

- #1 75 Hp US Motor, #1301891, Worthington Pump #VTP-8405
- #2 100Hp US Motor #130054, Worthington Pump #VTP 8408
- #3 100 Hp US Motor #1309423, Worthington Pump #VTP8409
- #4 50Hp US Motor #3473855, Worthington Pump, #VTP 9250

14" Main line east 40' then "Y's" into 14" main line that reduces down to 8" on the ends. There is a gate valve on each side of the "Y".

*30953*

STATE OF IDAHO  
DEPARTMENT OF RECLAMATION  
BOISE, IDAHO  
REPORT OF ENGINEER

Permit No. 30939

This proof is for Beneficial Use In Water District No.

1. Name of applicant Marilyn I. Brandt

2. Source of water supply: Snake River

3. Location of point of diversion: Is in the NE 1/4 of Section 16  
T. 1N R. 3 W.B.M. County of Canyon

4. Describe works as they exist, giving dimensions and capacities of same:  
#1 Pump 75 HP US Hallschaft Motor #3465229, Wintcoath Pump #8662, 10" discharge  
to a 10" Gate Valve to 12" X 6', with 12" Spacing pipe #5468 to 14" Main line.  
#2 Pump 50 HP US Hallschaft Motor #1301892, Worthington Pump #8466, 8"  
discharge to the above mentioned water and pipe. to Sprinkler  
system.

5. Water is used for: irrigation

6. State whether or not water has been turned into works of diversion: yes

7. List legal subdivisions of lands to be irrigated. If proof is for beneficial use, give exact number of acres under cultivation in each forty-acre tract. (Describe manner and place of use if other than irrigation):

E 1/2 NW 1/4, N 1/2 SW 1/4 Sec. 10., Twp. 1 N., Rge. 3 W.B.M.

(Submit map on attached plat, showing location and details of above description.)

8. What large stream would the water here appropriated finally reach?

Remarks: Mrs. Dan Brandt, brother, along

No water being used at this time. No measurement made.

This examination was made on the 3rd day of May, 1964

(Signed) Leona Johnson Examiner.

30939

30  
H. Lee H. P...  
Contract, Idaho

Marilyn I. Brandt 31/25  
Route #2  
Nampa, Idaho  
Permit No. 30939 sec

Examination for Beneficial Use

County Canyon

Sec. 16 T. 1N R. 3 WBM

Quantity: 3.2 C.F.S.

Source: Sucker River

P.D.: NWNW, 16-1N-3W

Use: Irrigation

Filed: 2-1-63

Due: 2-1-64

Extension:

Completion of Works:

Other Rights: None

**INSTRUCTIONS TO EXAMINERS**

1. Always carefully note the location of the point of diversion and accurately plat same.
2. When proof is for beneficial use, carefully check up the number of acres actually irrigated in each forty and accurately plat same.
3. Make a map showing the correct location of streams and ditches, and the irrigated lands, and any adjacent permanent landmarks, such as towns, lakes, large streams and public roads.
4. If any unusual conditions are discovered, make plain statement of them under remarks.
5. Always see the holder, if possible, and go over the whole ground with him and make your report only upon actual existing facts and conditions.
6. Give general characteristics of soils, topography, and crops raised.

**RECEIVED**  
JUN 12 1964

Department of Reclamation

30939

1M April 1962

January 27, 1961

Re: Permit No. 30939

Marilyn I. Brandt  
Route #2  
Nampa, Idaho

Dear Miss Brandt:

We acknowledge receipt of the depositions of holder and two witnesses, also affidavit of publication in the IDAHO FREE PRESS, all submitted in proof of compliance ~~with the requirements of the permit~~ and beneficial use on Permit No. 30939.

Before final action is taken in the matter, the law requires that a field examination be made by an engineer from this department.

We cannot tell just when this examination will be made, but our field engineer will try and contact you at the time he makes the examination so that arrangements may be made to show him over the grounds.

Very truly yours,

GEO. N. CARTER  
State Reclamation Engineer

By:

(Mrs.) Edna P. Rule  
Chief Clerk

EPR:

30939

AFFIDAVIT OF PUBLICATION

STATE OF IDAHO, )  
 County of Canyon. ) ss.

**NOTICE OF PROOF OF COMPLETION OF WORKS and APPLICATION OF WATER TO BENEFICIAL USE**

NOTICE is hereby given that at 4 p.m. on the 1st day of January 1964, at Nampa, County of Canyon, State of Idaho, before John H. Brandt, Notary Public, 214 1/2th Ave. So., Nampa, Idaho, proof will be submitted of the completion of works for the diversion of 2.2 cubic feet per second of the waters of Snake River and of the application to beneficial use of said water, in accordance with the terms and conditions of Permit No. 2292, heretofore issued by the Department of Reclamation of the State of Idaho.

1. The name and business address of the person or corporation holding said permit and Joseph L. Brandt, 214 1/2th Ave. So., Nampa, Idaho.

2. Said permit application will be fully completed on the date set for such completion and the amount of water which may be beneficially of conveying to the place of use is 2.2 cubic feet per second.

3. The use to which said water has been applied is irrigation purposes, and the amount applied to beneficial use is 2.2 cubic feet per second.

4. The point of diversion of said water is 512' from the corner of Sec. 16, and is in the SW 1/4 of Sec. 16, T. 1 N., R. 1 E., S. 1.

5. The place where said water is used is NW 1/4 of Sec. 16, T. 1 N., R. 1 E., S. 1, total 160 acres.

6. The date of delivery to said user is proposed to commence on Feb. 1, 1963.

CARL E. TAPPAN  
 State Reclamation Engineer  
 Dec. 14, 21, 28, Jan. 4, 1964

Jeanne Bruner  
 of Nampa, Canyon County, Idaho, being first duly sworn, deposes and says:

1. That I am a citizen of the United States of America, and at all times hereinafter mentioned was over the age of twenty-one years, and not a party to the above entitled action.
2. That I am the Principal Clerk of the Idaho Free Press, a daily, (except Sunday) newspaper published in the City of Nampa, in the County of Canyon, State of Idaho; that the said newspaper is in general circulation in the said County of Canyon, and in the vicinity of Nampa, and has been uninterruptedly published in said County during a period of seventy-eight consecutive weeks prior to the first publication of the notice, a copy of which is hereto attached.
3. That the notice, of which the annexed is a printed copy, was published in said newspaper

Four times in the regular and entire issue of said paper, and was printed in the newspaper proper, and not in a supplement.

4. That said notice was published the following dates:

December 14, 21, 28; January 4, 1964

*Jeanne Bruner*

Subscribed and sworn to before me this

4th day of January, 19 64

*Adam J. Tappan*

Notary Public, Residing at Nampa, Idaho.

RECEIVED  
JAN 27 1964  
Department of Reclamation

STATE OF IDAHO  
DEPARTMENT OF RECLAMATION  
BOISE, IDAHO

Permit No. 30939

\*\*\*

PROOF OF APPLICATION OF WATER TO BENEFICIAL USE  
and Completion of Works

DEPOSITION OF HEADER

Ques. 1. State your name, residence, occupation and postoffice address: Marilyn J. Board  
R.R. #2 Kampa, Idaho Student

Ques. 2. If acting in behalf of corporation, state its name, principal place of business (if a foreign corporation, give name of postoffice of statutory agent), your position with reference to same, and your authority for appearing in its behalf:

Ques. 3. State number, approval date of permit, and date of priority you propose to establish under the permit; 30939 ~~30939~~ 4, 1963, FEB. 1, 1963

Ques. 4. State source of water supply: Suck River  
Give location of point of diversion, showing subdivision, section, township and range:  
810 feet from NW corner of Sec 16, T1N, R3W, B1M in N4W & 9W &

Ques. 5. Describe your works of diversion: Sec 16 T1N, R3W, B1M. Pump in case at river, penstock  
concrete ditch, pond, secondary pump; state amount of water they are capable of conveying from point of diversion to place of use 5500 inches <sup>160 inches this place</sup> Give name of canal or ditch or other works by which water is conducted to such place of use: West End Project  
; if a well, state depth of well \_\_\_\_\_; depth and size of casing: \_\_\_\_\_; depth to water \_\_\_\_\_; if pump is used,

state discharge of pump: 75 HP at pond 160" <sup>numbers of gallons</sup> 50 HP; tell how it was measured or determined: ah, meter in line  
(12-600 HP at river); if sprinkler irrigation, give number and size of nozzles and operating pressure: 256 nozzles (8-7/8 inch line) 3"

Ques. 6. State for what purpose water is used: Irrigation  
If for irrigation, name each subdivision in which used and number of acres in each subdivision that have actually been irrigated with said water: E 1/2 N 4 W & N 1/2 S 4 W Sec 10 T 1 N R 3 W B 1 M, 160 acres

State nature of all improvements which have been made as a direct result of said use:  
Leeching, preparing soil, raising potato crops, fertilizing, grubbing

30939 DR

Ques. 6-a: If this is a ground water permit give name and address of person that drilled the well: \_\_\_\_\_

Ques. 7. If for other than irrigation purposes, state purpose and how used: \_\_\_\_\_

Ques. 8. What is the minimum amount of water required for the purpose specified above: \_\_\_\_\_

*1 inch per acre 160'*

Ques. 9. If you are not the person or representative of the corporation to whom above mentioned permit was originally issued, please state how ownership was acquired by present holder: \_\_\_\_\_

Ques. 10. State when and in what amount the water diverted under above mentioned permit has been first used: 1963 Season Time used since first use: \_\_\_\_\_

*As needed to grow potato crop*

Ques. 11. Describe all other water rights appurtenant to same place of use: \_\_\_\_\_

*None*

(sign) *X* Maurice J. Bandt

I hereby certify that the foregoing testimony was read to the above subscribed, before its signing, that I believe him to be the person he represents himself to be, and that said testimony was subscribed and sworn to before me, at my office in

Shoshone Falls, County of Canyon  
State of Idaho, on this 4 day of January, A.D. 1964.

*J. F. Bandt*

My Commission expires: 26/17/1965

STATE OF IDAHO  
DEPARTMENT OF RECLAMATION  
BOISE, IDAHO

RECEIVED  
JAN 27 1964  
Department of Reclamation

PERMIT NO. \_\_\_\_\_

**Proof of Application of Water to Beneficial Use**  
**and Completion of Works**  
**Deposition of Witness**

The deposition of two witnesses, on this form, taken separately, required in each case.

Ques. 1. State your name, age, residence, occupation and postoffice address.

Ans. Clyde R. Kestler R 5ampa, Insurance agent,  
46 yrs,ampa Idaho

Ques. 2. Are you acquainted with Marilyn J. Beaudt, the holder of Permit No. 30939? How long have you known him and where does he reside?

Ans. Years - R 2ampa, Idaho

Ques. 3. Have you read or heard read said Permit No. 30939, and are you familiar with its provisions and conditions?

Ans. Yes

Ques. 4. State source of water supply, place of diversion, and describe works for conveying water from point of diversion to place of use.

Ans. Ingle River 810 feet from N.W. corner of Sec 16 T1N  
R 3 W.B.M, and in N.W. 1/4 N.W. 1/4 Sec 16, T1N R 3 W.B.M,

Ques. 5. How many second feet of water do you estimate said works will safely conduct to place of use, and how much water have you seen being so conveyed?

Ans. 5500 inches - 4800" - 160" to this place

Ques. 6. State for what purpose water is used and at what place. (If for irrigation, give each subdivision in which water has been used and number of acres irrigated in each subdivision.) State whether cultivated or natural meadow land and the nature of all improvements which have been made as a direct result of said use.

Ans. Irrigation S.E. 1/4 and N.E. 1/4 Sec 10 T1N R 3 W.B.M,  
160 acres - all in potatoes 1963

30939

Ques. 7. If for power or other purposes than irrigation, state how water has been applied and to what extent.

Ans. \_\_\_\_\_  
\_\_\_\_\_  
\_\_\_\_\_

Ques. 8. If for irrigation, state character of land that has been reclaimed, and give your estimate of the amount of water required for its profitable cultivation.

Ans. First of your crop land 1 inch per acre

Ques. 9. Have you any interest in the works, water or lands above mentioned? If so, in what way and to what extent?

Ans. None

Ques. 10. State when, how, in what amount and to what extent you have witnessed the application to beneficial use of water diverted under said permit.

Ans. I went in person in the area, have seen this installation and usage several times in the summer of 1963

\_\_\_\_\_  
*Charles R. Keith*  
~~Notary Public~~ *Brundt*  
(Signed)

I hereby certify that the foregoing testimony was read to the above subscriber before its signing, that I believe him to be the person he represents himself to be, and that said testimony was subscribed and sworn to before me in Wangpa Blaine County of Canyon, State of Idaho, on this 4 day of January A. D. 1964.

John H. Brundt  
Notary Public.

My commission expires 26 17 1965

STATE OF IDAHO  
DEPARTMENT OF RECLAMATION  
BOISE, IDAHO

RECEIVED  
JAN 27 1964

Department of Reclamation

PERMIT NO. \_\_\_\_\_

**Proof of Application of Water to Beneficial Use  
and Completion of Works  
Deposition of Witness**

The deposition of two witnesses, on this form, taken separately, required in each case.

Ques. 1. State your name, age, residence, occupation and postoffice address.

Ans. Ernest E. Johnson 45 Range, R. Realtor  
52

Ques. 2. Are you acquainted with Marilyn Brandt, the holder of Permit No. 30939? How long have you known him and where does he reside?

Ans. Years, R 2 Range Idaho

Ques. 3. Have you read or heard read said Permit No. 30939, and are you familiar with its provisions and conditions?

Ans. Yes

Ques. 4. State source of water supply, place of diversion, and describe works for conveying water from point of diversion to place of use.

Ans. Snake River 810 feet from NW corner of Sec 16 T1N  
R 3 W 0 M and in NW 1/4 Sec 16 T1N, R 3 W 0 M,

Ques. 5. How many second feet of water do you estimate said works will safely conduct to place of use, and how much water have you seen being so conveyed?

Ans. 5500 cusecs 4800 cusecs - 160 cusecs the flow

Ques. 6. State for what purpose water is used and at what place. (If for irrigation, give each subdivision in which water has been used and number of acres irrigated in each subdivision.) State whether cultivated or natural meadow land and the nature of all improvements which have been made as a direct result of said use.

Ans. \_\_\_\_\_

30939

Ques. 7. If for power or other purposes than irrigation, state how water has been applied and to what extent.

Ans. \_\_\_\_\_  
\_\_\_\_\_  
\_\_\_\_\_

Ques. 8. If for irrigation, state character of land that has been reclaimed, and give your estimate of the amount of water required for its profitable cultivation.

Ans. Fruit & grass land 1 inch per acre

Ques. 9. Have you any interest in the works, water or lands above mentioned? If so, in what way and to what extent?

Ans. None

Ques. 10. State when, how, in what amount and to what extent you have witnessed the application to beneficial use of water diverted under said permit.

Ans. I have watched this develop this past season since I work in the same office with Nailyn's father & brother

(Signed) Ernest G. Schoen

I hereby certify that the foregoing testimony was read to the above subscriber before its signing, that I believe him to be the person he represents himself to be, and that said testimony was subscribed and sworn to before me in \_\_\_\_\_, County of Canyon, State of Idaho, on this 7 day of January, A. D. 19 64.

John W. Beaul  
Notary Public.

My commission expires Feb. 17, 1965.

# The Idaho Free Press

Published Daily Except Sunday

P. O. Box 130 - NAMPA, IDAHO, 83651

AREA CODE 208  
466-3511

January 14, 1964

Mr. H. Petri  
Department of Reclamation  
107 State House  
Boise, Idaho 83701

Dear Mr. Petri:

I sent you a clipping of Permit No. 30939,  
Marilyn I. Brandt on December 16, 1963.  
Evidently, it must of gotten lost in the mail.  
We are having quite a bit of trouble with  
our mail between Nampa and Boise.

Enclosed you will find another clipping.

Thank you.

Sincerely,

IDAHO FREE PRESS

  
V. Harker  
Legal Department

30939

January 13, 1964

Re: Permit No. 30939  
Marilyn I. Brandt

Idaho Free Press  
Nampa, Idaho

Gentlemen:

On December 10, 1963, we mailed you a Notice of Publication on the above numbered permit, requesting that a tear sheet or copy be mailed to this office of the first publication for checking purposes.

To date we have not received such copy, and ask at this time that one be mailed to this office.

Thank you.

Very truly yours,

CARL E. TAPPAN  
State Reclamation Engineer

By:

H. PETRI  
Water Rights Clerk

HP:ew

30939

*Permit # 30939*

NOTICE TO ACCOMPANY THIS LETTER MUST BE MADE IN DUPLICATE

(Date) *Dec 10 1963*  
(P. O.) *Kanipe Idaho*

TO THE STATE RECLAMATION ENGINEER

Boise, Idaho

Dear Sir:


You are hereby authorized to have the attached notice published at my expense in the *Idaho Free Press* of *Kanipe Idaho* published in the county in which the works are situated.

*Melvin V. Davenport*

(In case of canals or other works designed to divert and carry more than 50 cubic feet of water per second, the following certificate must be signed by a well known and competent engineer.)

I hereby certify that the facts set forth in the attached notice are true.

X *Melvin V. Davenport*  
Engineer



*30939*

DEPARTMENT OF RECLAMATION

NOTICE TO ACCOMPANY THIS LETTER MUST BE MADE IN DUPLICATE

(Date) Dec 10 1963

(P. O.) Kampa Idaho

TO THE STATE RECLAMATION ENGINEER

Boise, Idaho

Dear Sir:

You are hereby authorized to have the attached notice published at my expense in the Idaho Free Press of Kampa Idaho published in the county in which the works are situated.

Walter S. Stewart

(In case of canals or other works designed to divert and carry more than 50 cubic feet of water per second, the following certificate must be signed by a well known and competent engineer.)

I hereby certify that the facts set forth in the attached notice are true.

\_\_\_\_\_  
Engineer

30989

RECEIVED  
DEC 10 1963

NOTICE OF PROOF OF COMPLETION OF WORKS  
and  
APPLICATION OF WATER TO BENEFICIAL USE

Department of Reclamation

NOTICE is hereby given that at 4 P M., on the 4 day of January  
1964, at Kampa, County of Canyon, State of Idaho, before  
John H. Brandt, Notary Public, at (address) 215-11th Ave S Kampa  
Idaho, proof will be submitted of the completion of works for the diversion of  
3.2 cubic feet per second of the waters of Snake River  
and of the application to beneficial use of said water, in accordance with  
the terms and conditions of Permit No. 30939, heretofore issued by the Department of  
Reclamation of the State of Idaho.

1. The name and postoffice address of the person or corporation holding said permit  
is: Marilyn J. Brandt <sup>205-11th Ave S</sup> Kampa Idaho

2. Said works of diversion will be fully completed on the date set for such completion  
and the amount of water which said works are capable of conveying to the place of use is  
3.2 cubic feet per second.

3. The use to which said water has been applied is irrigation  
purposes, and the amount applied to beneficial use is 3.2 cubic  
feet per second.

4. The point of diversion of said water is 810' from NW corner of Sec 16  
+ is on the NWNW of Sec. 16,  
T 1 N R 3 W B M.

5. The place where said water is used is E 1/2 NW 1/4 R 1/2 SW - Sec 10  
T One North Range Three West B M

Total 160 acres.  
6. The date of priority which said user is prepared to establish is Feb 4 1963

*Confirmed over telephone  
with Son Brandt son of  
John H. Brandt. 12/10/63*

CARL E. TAPPAN  
State Reclamation Engineer

30939 OR

Re: Permit No. 30939  
Marilyn I. Brandt

Date: December 10, 1963


Idaho Free Press,  
Nampa, Idaho.

Gentlemen:

Enclosed you will find Notice for Publication, once a week for four consecutive weeks prior to January 4, 1964 the date set for proof; the expense of the publication is to be paid by the applicant Marilyn I. Brandt of 215 - 11th Ave. So., Nampa, Idaho to whom you should furnish proof of publication on or prior to the date set for proof.

Please acknowledge receipt of this notice and furnish this office with a copy or tear sheet of the first publication.\*\*

Very truly yours,



CARL E. TAPPAN  
State Reclamation Engineer

\*\* If the first copy is not received in this office for checking purposes and errors appear in subsequent issues, it is possible that re-publication of corrected copy will be at your own expense.

CET:pmk

30939

December 10, 1963

Re: Permit No. 30939

Marilyn I. Brandt,  
215 - 11th Ave. S.,  
Nampa, Idaho

Dear Mrs. Brandt:

This acknowledges the Notice of Proof of Completion of Works and Application of Water to Beneficial Use under Permit No. 30939. The proofs are to be made at 4:00 o'clock P.M., on the 4th day of January, 1964, before John H. Brandt, 215 - 11th Ave. So., Nampa, Idaho, Notary Public.

As of this date we have mailed the Notice to the Idaho Free Press Nampa, Idaho, with instructions to publish it once a week for four consecutive weeks prior to the date set for final proof then mail the affidavit of publication and statement of costs to you.

It is important that the enclosed depositions be executed by you and two disinterested witnesses who are familiar with the terms of the permit and the work done thereunder, at the place, on the date, and at the time and before the Notary, as advertised. It is very important and necessary that each question be answered in detail.

In returning the depositions to this office, be sure that all copies have been signed, the Notary's seal has been placed on each and that all depositions, (holder and two witnesses) are being returned. Also be sure to enclose the Affidavit of Publication.

Very truly yours,

~~XXXXXXXXXXXX~~  
State Reclamation Engineer

By:

(Mrs.) Edna P. Rule  
Chief Clerk

Enc.  
EPR:pmk  
cc: Notary

30939

S T A T E O F I D A H O

DEPARTMENT OF RECLAMATION

Re: Permit No. 30939

Date:  
Dec. 2, 1963

Marilyn I. Brandt  
206½ 12th Ave. So.  
Nampa, Idaho

Dear Mrs. Brandt:

Under the terms of your Permit No. 30939 you are required to make proofs of completion of works and application of water to beneficial use on or before Feb. 4, 1964.

Before this proof can be made, the statutory requirement is that a notice of your intention of proof be published once a week for four consecutive weeks in a newspaper in the county.

We enclose Form 36-A in duplicate, which is to be filled in and returned to this department at least forty (40) days before the above mentioned date and/or before the time you intend to make proof (this may be at any place that is convenient for you and your two witnesses), the quantity of water, for what purpose it is used, the point of points of diversion and the location of use or lands which are irrigated - - by legal description. Descriptions should be taken from your Permit, including any amendments thereto, as recorded in this department. If changes have been made and no amendments are on record, we advise that you request a form for this purpose before your notice is published.

Also enclosed is Form 11, which is the authorization for us to have the notice published in the designated county newspaper, at your expense. This is to be returned with Forms 36-A.

At the time we send the notice to the newspaper we will send you the forms for the depositions of holder and two disinterested witnesses. It is important that the depositions be executed at the time, on the date set and at the place named, before the Notary Public as advertised in the publication notice.

The amount of water allowed in a license cannot be more than is actually produced and measured and put to beneficial use, and cannot be more than the statutory amount allowable per acre of land actually found by the field inspection to have been irrigated at the time of proof.

Very truly yours,

  
CARL E. TAPPAN  
State Reclamation Engineer

Enc. Form 36A - 11

30939

February 8, 1963

Re: Permit No. 30939

Marilyn I. Brandt,  
206 $\frac{1}{2}$  12th Avenue, So.,  
Nampa, Idaho.

Dear Mrs. Brandt:

We enclose Permit No. 30939 in which we direct your attention to the limitations and conditions as given on the fourth page under approval of the State Reclamation Engineer.

We also enclose Departmental Receipt No. 31428 which was issued covering payment in the amount of \$ 5.75 for the filing fee of the above mentioned permit.

Very truly yours,

GEO. N. CARTER  
State Reclamation Engineer  
By

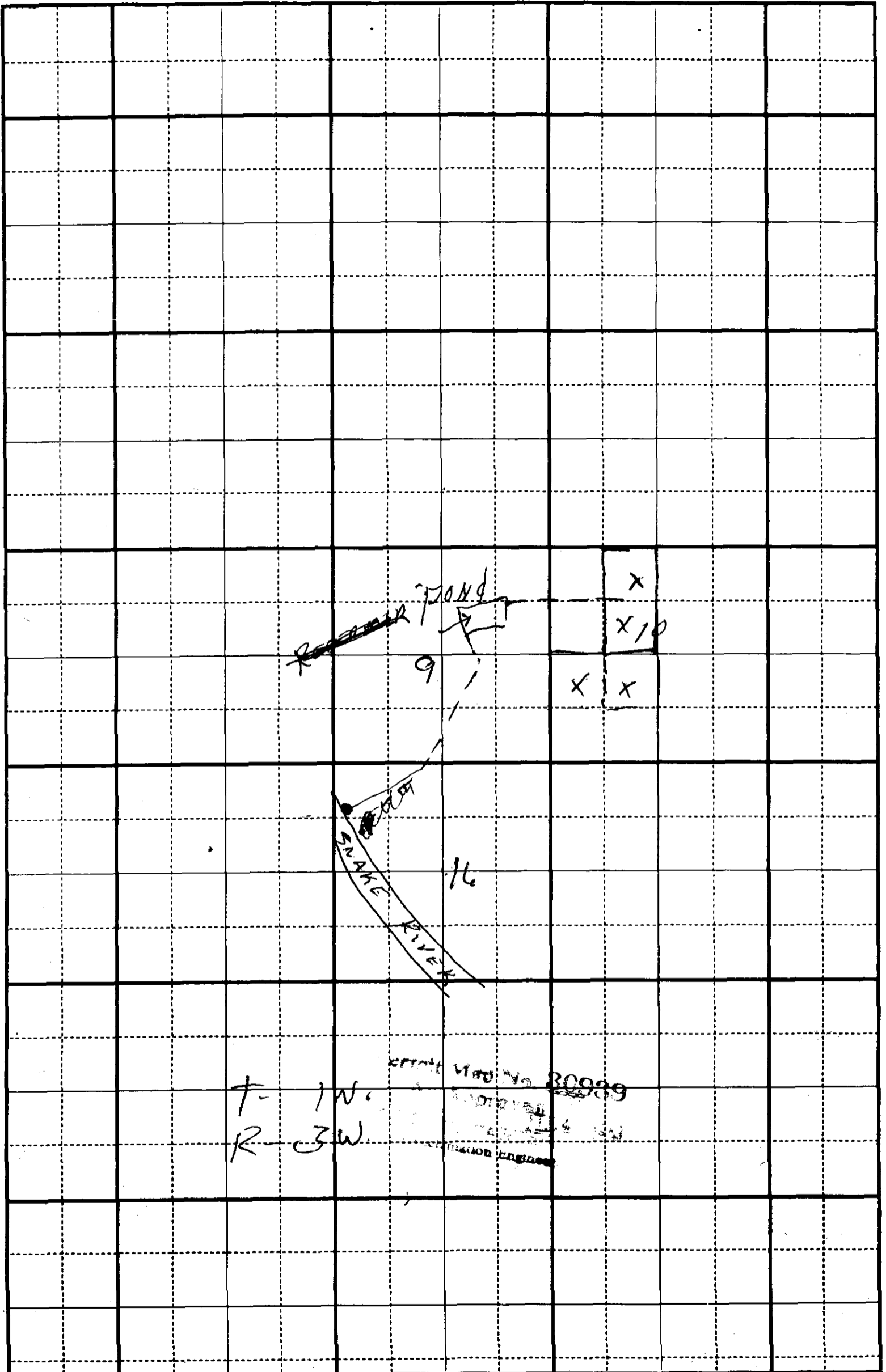
(Mrs.) Edna P. Rule  
Chief Clerk

EPR:pmk  
Encl.

30939

NAME OF APPLICANT MARILYN I BRANDT

Form No. 0



SCALE: 2 Inches Equal 1 Mile. Draw Plan in Ink.

30939

**NOTICE OF PROOF OF  
COMPLETION OF WORKS  
and  
APPLICATION <sup>of</sup> WATER TO  
BENEFICIAL USE**

NOTICE is hereby given that at 4 p.m., on the 4th day of January 1964, at Nampa, County of Canyon, State of Idaho, before John H. Brandt, Notary Public, at 215-11th Ave So., Nampa, Idaho, proof will be submitted of the completion of works for the diversion of 3.2 cubic feet per second of the waters of Snake River, and of the application to beneficial use of said water, in accordance with the terms and conditions of Permit No 30933, heretofore issued by the Department of Reclamation of the State of Idaho.

1. The name and postoffice address of the person or corporation holding said permit is: Marilyn I. Brandt, 215-11th Ave. So. Nampa, Idaho.

2. Said works of diversion will be fully completed on the date set for such completion and the amount of water which said works are capable of conveying to the place of use is 3.2 cubic feet per second.

3. The use to which said water has been applied is irrigation purposes, and the amount applied to beneficial use is 3.2 cubic feet per second.

4. The point of diversion of said water is 810' from NW corner of Sec. 16, and is in the NW $\frac{1}{4}$ NW $\frac{1}{4}$  of Sec. 16, T 1 N., R. 3 W.B.M.

5. The place where said water is used is E $\frac{1}{4}$  NW $\frac{1}{4}$  & N $\frac{1}{2}$  SW $\frac{1}{4}$  Sec. 10 T. 1 N. R 3 W.B.M. Total 160 acres.

6. The date of priority which said user is prepared to establish is Feb. 1, 1963.

CARL E. TAPPAN  
State Reclamation Engineer  
Dec. 14, 21, 28; Jan. 4, 1964