8127

State of Idaho
License and Certificate of Water Right

Water License No. G-26149 Amount 1.56 c.f.s.

Water District No. Priority January 5, 1956

THIS IS TO CERTIFY that WEAVER DOUGLASS

of Pocatello, Idaho, made application for a permit to appropriate the public waters of the State of Idaho, dated January 5, 19 56; that Permit No. G-26149 was issued under said application; that Certificate of Completion of works, with a carrying capacity of 1.56 second feet, was issued thereunder on April 16, 19 65, showing that said works were completed on the 6th day of October, 19 56; and that on the 6th day of October, 19 56,

WEAVER DOUGLASS

of Pocatello, State of Idaho, made proof to the satisfaction of the State Reclamation Engineer of Idaho, of the right to use the waters of a well, a tributary of subterranean flow, for the purpose of irrigation, under Use Permit No. G-26149 of the Department of Reclamation and that said right to the use of said waters has been perfected in accordance with the laws of Idaho, and is hereby confirmed by the State Reclamation Engineer of Idaho and entered of record in Volume 13 of Licenses at page 8127, on the 16 day of April, 19 65;

The right hereby confirmed dates from January 5, 19 56;

The Point of Diversion is located

in the NE ¼ NE ¼, Sec. 19, Tp. 6 S, R. 33 E, B. M. Power County

That the amount of water to which such right is entitled and hereby confirmed, for the purposes aforesaid, is limited to an amount actually needed and beneficially used for said purposes, and shall not exceed 1.56 cubic feet per second.

Description and location of use:

Twp.	Range	Sec.	Forty-acre Tract	No. Acres Described in Permit	No. Acres Actually Irrigated
6 S.	33 E.	19	N½ NE¼	80	80
			SE¼ NE¼	25	22
			SW¼ NE¼	35	34
			Total number of acres to be irrigated:		136

The right to the use of the water aforesaid hereby confirmed is restricted to the lands or place of use herein described, as provided by the laws of Idaho.

WITNESS the seal and signature of the State Reclamation Engineer, affixed at Boise, Idaho, this 16th day of April, 19 65.

RALPH W. THOMAS
Deputy State Reclamation Engineer.

(SEAL)

8128

State of Idaho
License and Certificate of Water Right

Water License No. G-25635 Amount 5.45 c.f.s.

Water District No. Priority April 22, 1955

THIS IS TO CERTIFY that FRANK E. FULLMER

of Blackfoot, Idaho, made application for a permit to appropriate the public waters of the State of Idaho, dated April 22, 1955; that Permit No. G-25635 was issued under said application; that Certificate of Completion of works, with a carrying capacity of 5.45 second feet, was issued thereunder on April 20, 1965, showing that said works were completed on the 22nd day of April, 1958; and that on the 22nd day of April, 1958,

FRANK E. FULLMER

of Blackfoot, State of Idaho, made proof to the satisfaction of the State Reclamation Engineer of Idaho, of the right to use the waters of a well, a tributary of subterranean flow, for the purpose of irrigation, under Use Permit No. G-25635 of the Department of Reclamation and that said right to the use of said waters has been perfected in accordance with the laws of Idaho, and is hereby confirmed by the State Reclamation Engineer of Idaho and entered of record in Volume 13 of Licenses at page 8128, on the 20 day of April, 1965;

The right hereby confirmed dates from April 22, 1955;

The Point of Diversion is located

in the SE ¼ NW ¼, Sec. 30, Tp. 1 S., R. 33 E., B. M. Bingham County

That the amount of water to which such right is entitled and hereby confirmed, for the purposes aforesaid, is limited to an amount actually needed and beneficially used for said purposes, and shall not exceed 5.45 cubic feet per second.

Description and location of use:

Twp.	Range	Sec.	Forty-acre Tract	No. Acres Described in Permit	No. Acres Actually Irrigated
1 S.	33 E.	30	$SE\frac{1}{4}$ $NE\frac{1}{4}$	18	20
			$SW\frac{1}{4}$ $NE\frac{1}{4}$	35	8
			$NW\frac{1}{4}$ $NW\frac{1}{4}$	38	35
			$SW\frac{1}{4}$ $NW\frac{1}{4}$	22	40
			$SE\frac{1}{4}$ $NW\frac{1}{4}$	11	10
			$NE\frac{1}{4}$ $SW\frac{1}{4}$	38	40
			$NW\frac{1}{4}$ $SW\frac{1}{4}$	22	40
			$SE\frac{1}{4}$ $SW\frac{1}{4}$	34	40
			$NE\frac{1}{4}$ $SE\frac{1}{4}$	35	20
			$NW\frac{1}{4}$ $SE\frac{1}{4}$	15	5
			$SW\frac{1}{4}$ $SE\frac{1}{4}$	35	40
			$SE\frac{1}{4}$ $SE\frac{1}{4}$	6	20
			Total number of acres to be irrigated:		318

The right to the use of the water aforesaid hereby confirmed is restricted to the lands or place of use herein described, as provided by the laws of Idaho.

WITNESS the seal and signature of the State Reclamation Engineer, affixed at Boise, Idaho, this 20th day of April, 1965.

RALPH W. THOMAS

Deputy State Reclamation Engineer.

(SEAL)

39-23 G-26149

APPLICATION FOR PERMIT

To Appropriate the Subterranean Waters of The State of Idaho

Application No. G- 34014
Permit No. G- 26149
District No.

Weaver Douglass
Star Route
Pocatello, Ida.

1. **Name of Applicant:** WEAVER DOUGLASS

   Postoffice address: Pocatello **County:** Bannock **State:** Idaho

2. **Quantity of water claimed:** 140 in.

   (a) **Rate of withdrawal in cubic feet per second.** 2.8 or Idaho
   Miners' inches 140 or gallons per minute.

   (b) **Annual withdrawal in acre feet per annum**

3. **Source of water supply:** Well

4. **Location of point of diversion or well is in the** NE ¼ of the NE ¼ of Section 19
   Twp. 6 S. , **Rge.** 33 E. , **B.M., County of** Power

5. **Water is to be used for:** Irrigation

6. If for municipal, industrial or recreational purposes, give:

   (a) **Point of use of water is in the** ¼ of the ¼ of Section , Twp.
   Rge. , B.M

   (b) **Waste water or sewage effluent is to be returned to**
   at a point in the ¼ of the ¼ of Section , Twp. , Rge. , B. M.

7. **Kind of works:** Well Drilling

8. **Estimated cost of works:** $ 5,000.00

9. (a) **Is reservoir to be used?** No

   (b) **Capacity of reservoir:**

10. **The time required for the completion of such work and complete application of the water to the proposed use is** 5 **years.**

11. **If applicant is a corporation, give:**

   I. (a) **Date and place of incorporation:**

   (b) **Amount of capital stock: $** (c) **Amount paid in: $**

   (d) **Names and addresses of directors:**

   II. **The financial resources of the applicant are** (a) **Cash on hand:** $ 8500.00

   (b) **Treasury stock:** (c) **Bonds to be issued:**

   (d) **Other resources:**

12. **The land to be irrigated is described in the following tabulation:**

13. **Existing water rights and/or valid permits appurtenant to the lands to be irrigated are:** None

   (a) (cubic feet per second, inches or gallons per minute) of the water herein applied for is to be supplemental to the existing water rights.

   (b) 140 in. (cubic feet per second, inches or gallons per minute) is for new lands.

Remarks:

BE IT KNOWN THAT The undersigned hereby makes appli cation for permit to appropriate the public waters of the State of Idaho as herein set forth.

WEAVER DOUGLASS *Applicant.*

By *Agent.*

Date of first receipt at Department of Reclamation: Jan. 5, 1956, 9:00 A.M.

Returned to applicant for correction:

Corrected application received:

Approval of State Reclamation Engineer

The number of this permit is G-26149

Recorded in Book 92 Page 26149 Approved Jan. 24, 1956

This is to certify that I have examined the within application for a permit to appropriate the public waters of the State of Idaho, and hereby approve the same, subject to the following limitations and conditions:

Bond in the sum of $ to be filed on or before

Work to begin on or before March 24, 1956 and to continue diligently and uninterruptedly to completion, unless temporarily interrupted by circumstances over which the permit holder has no control.

One-fifth of the work above specified to be completed on or before July 24, 1958

The whole of said work to be completed and beneficial use of water appropriated in accordance herewith, to be made on or before January 24, 1961

Witness my hand this 24th day of January, 1956

MARK R. KULI
State Reclamation Engineer.

IN TESTIMONY WHEREOF, We, ROBERT E. SMYLIE, Governor of the State of Idaho, and IRA H. MASTERS, Secretary of State of the State of Idaho, have caused this instrument to be executed in the name of the State of Idaho, and caused the Great Seal of the State of Idaho to be hereunto affixed, this 24th day of January, 1956

Countersigned:

STATE OF IDAHO

(SEAL)

By IRA H. MASTERS
Secretary of State.
By Paula L. Fleenor
Deputy Secretary of State

By ROBERT E. SMYLIE
Governor

12.

Twp.	Range	Sec.	NE¼				NW¼				SW¼				SE¼				Totals
			NE¼	NW¼	SW¼	SE¼	NE¼	NW¼	SW¼	SE¼	NE¼	NW¼	SW¼	SE¼	NE¼	NW¼	SW¼	SE¼	
6.5	33 E.	19	40	40	35	25													140

Permit No. G-26149

CERTIFICATE OF COMPLETION OF WORKS

TO ALL WHOM IT MAY CONCERN:

This is to certify that WEAVER DOUGLASS of Pocatello, County of Bannock and State of Idaho, the holder of Permit No. G-26149, issued upon Application No. G-34014, bearing date of priority of January 5, 1956, authorizing the diversion of 2.8 second feet of waters of a well, County of Power, State of Idaho, for irrigation purposes, has fully complied with the provisions of the laws of the State of Idaho relating to the proof of completion of the works of diversion set out and described in said Permit; that said works are adequate for diverting and conveying to the place of intended use 1.56 second feet of the waters of a well from subterranean flow; that the point of diversion of said waters NE¼NE¼, Sec. 19, T. 6 S., R. 33 E., B. M.; and that the lands proposed to be irrigated by the use of said water are described as follows, to-wit:

NE¼, Sec. 19, T. 6 S., R. 33 E., B. M.

Witness my hand this 16th day of April, A. D. 1965.

s/ RALPH W. THOMAS, Deputy
State Reclamation Engineer

Proof of Completion of Works Made: October 6, 1956

LICENSE ISSUED FOR 1.56 SEC. FT.
LICENSE PAG NO. 8127

INSTRUCTIONS TO DELIVERING EMPLOYEE

☐ Deliver *ONLY* to addressee ☐ Show address where delivered

(Additional charges required for these services)

RECEIPT

Received the numbered article described on other side.

SIGNATURE OR NAME OF ADDRESSEE *(must always be filled in)*

L O Weaver Douglass

SIGNATURE OF ADDRESSEE'S AGENT, IF ANY

DATE DELIVERED	SHOW WHERE DELIVERED *(only if requested)*
APR 12 1964	

C55—16—71548-5—F GPO

D261H9

POST OFFICE DEPARTMENT
OFFICIAL BUSINESS

PENALTY FOR PRIVATE USE TO AVOID PAYMENT OF POSTAGE, $300

S-26149

Made

INSTRUCTIONS: Fill in items below and complete instructions on other side, if applicable. Moisten gummed ends, attach and hold firmly to back of article. Print on front of article RETURN RECEIPT REQUESTED.

POCATELLO IDAHO APR 12 1965

RETURN TO

REGISTERED NO.	NAME OF SENDER
	Department of Reclamation
CERTIFIED NO.	STREET AND NO. OR P. O. BOX
19533	Rppm 107 Statehouse
URED NO.	CITY, ZONE AND STATE
	Boise, Idaho 701

S26149

CSS—16—71546-5—7

POD Form 3811 Apr. 1962

April 16, 1965

COPY

Re: Permit No. G-26149

Mr. Weaver Douglass
Star Route
Pocatello, Idaho

Dear Mr. Douglass:

Enclosed are Certificate of Completion of Works and License and Certificate of Water Right issued on the above numbered permit.

Also enclosed is departmental receipt No. G-9211 in the amount of $13.00 covering the fees.

Very truly yours,

CARL E. TAPPAN
State Reclamation Engineer

By:

(Mrs.) Edna P. Rule
Chief Clerk

EPR:ew

Enc. certificates
receipt

G-26149

April 13- 1965.

APR 15 1965

Department of reclamation.

Dear sirs.

We received your letter and as we had hired, Mr. Potvin and Schou to take care of this matter for us. This is the first time that we did not now that it had not been taken care of. We paid Potvin to do so.

Please find enclosed chcek for $13.00 to take care of this matter. We do not have any idea how this happened, but am thanking you for your trouble, and time.

Resp. Yours.

Mary Douglass

L26149

STATE OF IDAHO

DEPARTMENT OF RECLAMATION

Boise, Idaho

April 9, 1965

Re: Permit No. G- 26149

To Weaver Douglas
Star Route
Pocatello, Idaho

It appearing to the State Reclamation Engineer that the terms and conditions of Permit No. G- 26149 to Appropriate the Public Waters of the State of Idaho, have not been complied with as to Non-payment of statutory fees, a total of $13.00

YOU ARE HEREBY notified in compliance with Sec. 42-234, Idaho Code that said Permit No. G- 26149 is hereby held for cancellation.

YOU ARE HEREBY required to show cause before the State Reclamation Engineer on or before sixty days from date of this notice why said Permit should not be cancelled.

SAID PERMIT NO. G- 26149 claims the use of 2.8 cubic feet per second of the Subterranean Waters a well with point of diversion located NE¼NE¼ Sec. 19., Twp. 6 S., Rge. 33 E.B.M.

and was approved January 24, 1956.

IN WITNESS WHEREOF, I have hereunto set my hand and affixed the official seal of my office at Boise, Idaho, the 9th day of April, 1965.

Deputy
State Reclamation Engineer

cc: Potvin & Schou
Attorneys at Law
Phillips Bldg.,
American Falls, Idaho
Encl. Copy of Sep't. 12, 1957 letter

26149

September 12, 1957

Re: Permit No. G-26149
Weaver Douglass

Potvin & Schou
Attorneys At Law
Phillips Building
American Falls, Idaho

ATTENTION: Mr. L. R. Schou

Dear Mr. Schou:

Our field engineer's report on the inspection of the completion of construction work and application of water to beneficial use under the terms of Permit No. G-26149, Weaver Douglass, Star Route, Pocatello, Idaho, shows that his well is capable of conveying 78 miner's inches (1.56 c.f.s.) of water for irrigation of 136 acres. This permit is now entitled to a Certificate of Completion of Works and a License and Certificate of Water Right.

Upon receipt of the statutory fees, total of $13.00, we will issue to Mr. Douglass, the Certificate of Completion of Works (for which the fee is five dollars) and the License (four dollars) confirming the right with priority of January 5, 1956, to his use of 1.56 second feet of subterranean water with the point of diversion in the NE¼NE¼ of Section 19, for irrigation of 136 acres in the NE¼ of Section 19, Township 6 South, Range 33 East, B.M.

Very truly yours,

MARK R. KULP
State Reclamation Engineer
By

Chief Clerk

EPR:nls

G26149

Form 23

STATE OF IDAHO

DEPARTMENT OF RECLAMATION

BOISE, IDAHO

REPORT OF ENGINEER

Permit No. G-26149

This proof is for Comp. of Works & Bene. Use In Water District No.

1. Name of applicant Weaver Douglass, Star Route, Pocatello, Idaho

2. Source of water supply: Subterranean well

3. Location of point of diversion: Is in the SW corner of NE¼NE¼ of Section 19

T. 6 S R. 33 E. County of Power

4. Describe works as they exist, giving dimensions and capacities of same: Well: drilled 374'x14" Static water level 18'- drawdown < 1'- Pump-Berkeley #5607597 column 30'x 8"-Discharge pipe 8"- Bowls 12" — Motor: U.S. #1046414-PP-40 Meter G.E. #33166342 - Demand 2.9 x 10 = 38.9 PP.

5. Water is used for: Irrigation

6. State whether or not water has been turned into works of diversion: Yes.

7. List legal subdivisions of lands to be irrigated. If proof is for beneficial use, give exact number of acres under cultivation in each forty-acre tract. (Describe manner and place of use if other than irrigation):

NE¼NE¼ (40 A); NW¼NE¼(40 A); SW¼NE¼ (35); SE¼NE¼ (25A);

Section 19, Twp. 6 South, Range 33 E.B.M.

(Submit map on attached plat, showing location and details of above description.)

8. What large stream would the water here appropriated finally reach?

Remarks: Two examinations made — the 2nd to varify the 1st on quantity of water. Fewer sprinklers were operating during 1st examination and higher pressurs were obtained but the quantity of water was less than reported in this report.

This examination was made on the 18th day of July, 1957

(Signed) James Marr

Examiner.

G26149

INSTRUCTIONS TO EXAMINERS

1. Always carefully note the location of the point of diversion and accurately plat same.
2. When proof is for beneficial use, carefully check up the number of acres actually irrigated in each forty and accurately plat same.
3. Make a map showing the correct location of streams and ditches, and the irrigated lands, and any adjacent permanent landmarks, such as towns, lakes, large streams and public roads.
4. If any unusual conditions are discovered, make plain statement of them under remarks.
5. Always see the holder, if possible, and go over the whole ground with him and make your report only upon actual existing facts and conditions.
6. Give general characteristics of soils, topography, and crops raised.

RECEIVED
AUG 20 1957
Department of Reclamation

Weaver Douglass
Star Route
Pocatello, Idaho
Permit No. G-26149

Examination for Comp. of Works & Ben. Use

County Power,

19-6S.-33E.

Q = 2.8 c.f.s.

S = Well

P.D. = NE.NE., Sec. 19, T.6S.-R.33E.

Use = Irrigation

Filed = Jan. 5, 1956
Due = Jan. 24, 1961

Well - 374' x 14"
static water Level 18'

Pump - Berkeley 5607597
Col - 30' x 8"
Disc. pipe 8"
Bowls - 12"

Motor US #1046414 - ⅌ 40

Motor G.E. #33166342
Demand - 2.9 x 1[illegible]
= 38.9 ⅌

R+33E.

T. 6 S.

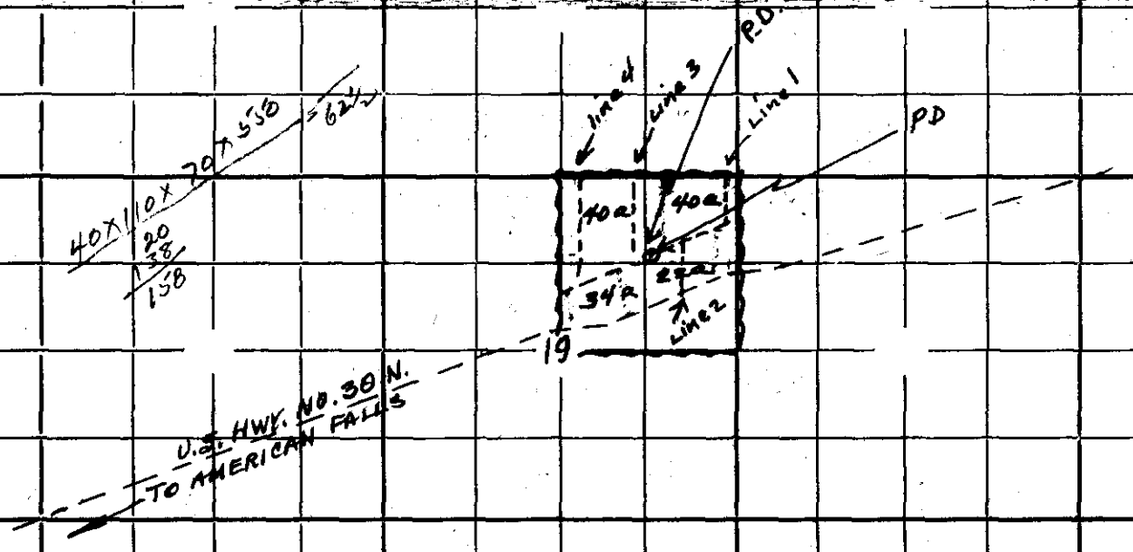

Land Subdivisions 4
Area as shown on map 136 acres

Quantity of Water 78 miners inches as calculated from nozzle pressures. See attached work sheet

Nozzle size 11/64 + 3/32

Line Number	gpm*	
1	163.25	
2	157.90	
3	131.00	
4	249.5	78"
~~Total~~	703.65	= ~~391~~ Miners Inches

*see work sheet attached.

Subdivisions = 4
Area = 136 acres
Q = 78 inches
1.56 cfs

Scale: 2 Inches Equals 1 Mile. Draw Map In Ink.

B26149

Form 28

STATE OF IDAHO

DEPARTMENT OF RECLAMATION

BOISE

REPORT OF ENGINEER

PERMIT NO. G-26149

REPORT ON PROOF OF Completion of Works & Beneficial Use

Weaver Douglass, Star Route, Pocatello, Idaho

app 2.8 cfs
Sup 4
acres - 136

1.56 cfs
SMR

Line

1st

3 @ $\left(\frac{37+33}{2}\right)$ — 6.50 = 19.5

23 @ (32+33) 6.25 = 143.75

163.25

(2nd) 26/31½ @ 6.15 159.9

(3rd) 3 @ 37 @ 6.64 — 20

17 @ 35.5 @ 6.55 — 111

131

4th

10 @ 31 @ 6.10 = 61.0

29 @ 35 @ 6.50 188.5

249.5

163.25
159.9
131.0
249.5

9) 703.65 (77.0 gpm.

63

73

73

B26149

-11/64 -3/32 -#30 ↑ Doug's recheck

Power Co meter # P030107X
Serial # 33166342

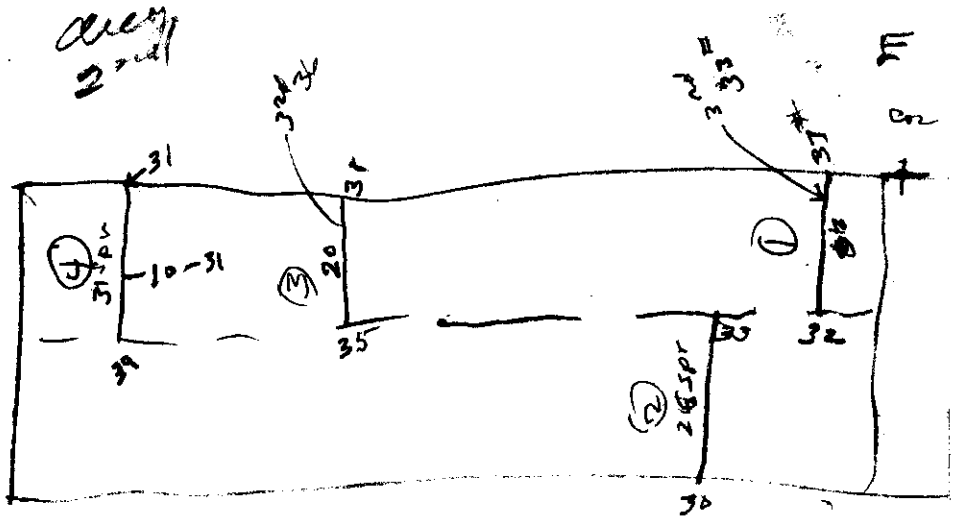

57 58
18 17
19 20
55 56

T6 R33

P 26149

October 12, 1956

Re: Permit No. G-26149

Messrs. Potvin & Schou
Phillips Building
American Falls, Idaho

Attention Mr. L. R. Schou

Dear Mr. Schou:

We acknowledge return of the three depositions in proof of Completion of Works and Beneficial Use on Permit No. G-26149, in the name of Weaver Douglass, with the Notarial seal properly affixed.

This completes the proof, but before final action is taken the law requires that an inspection be made by an engineer from this department.

We cannot say just when this inspection will be made, but our field engineer will try to contact Mr. Douglass at the time, so that arrangements can be made to show him over the ground.

Very truly yours,

MARK R. KULP
State Reclamation Engineer
By

A Chief Clerk

CC to Weaver Douglass

G-26149

STATE OF IDAHO

DEPARTMENT OF RECLAMATION

MARK R. KULP, STATE RECLAMATION ENGINEER

BOISE

ROBERT E. SMYLIE
GOVERNOR

October 9, 1956

Re: Permit No. G-26149

Potvin & Schou
Phillips Building
American Falls, Idaho

ATTENTION: Mr. L. R. Schou

Dear Mr. Schou:

We acknowledge receipt of the depositions of the Permit Holder and two witnesses, also affidavit of publication in the Power County Press Newspaper and the affidavit of L. R. Schou, Notary Public.

The above mentioned all seem to be in good form excepting the Seal of the Notary Public has been omitted on the three depositions.

We enclose the three depositions for that reason and ask that you return them to this office as soon as possible.

Very truly yours,

MARK R. KULP
State Reclamation Engineer
By Edna P. Rutledge
Chief Clerk

EPR
Enc.

Sorry!
MRK

G26149

Form 16.

STATE OF IDAHO
DEPARTMENT OF RECLAMATION
BOISE, IDAHO

RECEIVED
OCT 8 1956
Department of Reclamation

Permit No. G-26149

Proof of Application of Water to Beneficial Use

Deposition of Holder

——— and Completion of Works

Ques. 1. State your name, residence, occupation and postoffice address.

Ans. Weaver Douglass; Power County; farmer; Star Route, Pocatello, Idaho.

Ques. 2. If acting in behalf of corporation, state its name, principal place of business (if a foreign corporation, give name of postoffice of statutory agent), your position with reference to same, and your authority for appearing in its behalf.

Ans.

Ques. 3. State number and date of permit, and date of priority you propose to establish under the permit.

Ans. G-26149; January 24, 1956. 1-5-56

Ques. 4. State source of water supply and give exact location of point of diversion.

Ans. Well; SW Corner of the NE¼ of the NE¼ of Section 19, Township 6 South, Range 33, E.B.M.

Ques. 5. Describe your works of diversion, and state amount of water they are capable of conveying from point of diversion to place of use, and give name of canal or ditch or other works by which water is conducted to such place of use. If a well, state depth of well, depth and size of casing and depth to water. If pump is used, state discharge of pump and tell how it was measured or determined. If sprinkler irrigation, give number and size of nozzles and operating pressure.

Ans. Well, pump and sprinkler system capable of delivering 2.8 cubic ft. per second of water. Well is 340 ft., an outer 18 inch casing to a 16 inch casing from surface from the depth of 340 ft; depth to water 18 ft; discharge of pump 2.8 cubic ft. per sec. measured in an open vessel. Sprinkler has 114 sprinklers of 11/64 inches and 3/32 inches which operates on a pressure of 40 lbs.

Ques. 6. State for what purpose water is used and describe place of use. (If for irrigation, name each subdivision in which used, and number of acres in each subdivision that have actually been irrigated with said water.) State whether cultivated or natural meadow land and the nature of all improvements which have been made as a direct result of said use.

Ans. Water is used to irrigate 40 acres in the NE¼ of the NE¼, 40 acres in the NW¼ of the NE¼, 35 acres in the SW¼ of the NE¼, and 25 acres in the SE¼ of the NE¼, all in Section 19, Township 6 South, Range 33, E.B.M. Land is cultivated. Improvements are fences and sprinkler system.

G-26149

Ques. 7. If for other than irrigation purposes; state how applied, amount of horse power generated, etc.

Ans. .....

Ques. 8. What is the minimum amount of water required for the purpose specified above?

Ans. 2.8 Cubic Ft. per Second

Ques. 9. If you are not the person or representative of the corporation to whom above mentioned permit was originally issued, please state how ownership was acquired by present holder.

Ans. .....

Ques. 10. State when, how, in what amount and to what extent the water diverted under above mentioned permit has been used.

Ans. 2.8 Cubic ft. per. Second of water was diverted to irrigate the land described in Question 6 above on the 20th day of April, 1956 and continuously thereafter during the irrigation season.

Ques. 11. State when, how, in what amount and to what extent waters other than those diverted under the above mentioned permit have been diverted and applied to beneficial use upon the lands herein described. Give full particulars regarding such other appropriations and rights claimed thereunder.

Ans. None

(Sign) Weaver Douglass

I hereby certify that the foregoing testimony was read to the above subscribed before its signing, that I believe him to be the person he represents himself to be, and that said testimony was subscribed and sworn to before me, at my office in American Falls, County of Power, State of Idaho, on this 6th day of October, A. D. 1956,

L R Schow

My commission expires Nov. 9, 1958

S26149

Form 17-A

STATE OF IDAHO
DEPARTMENT OF RECLAMATION
BOISE, IDAHO

RECEIVED
OCT 8 1956
Department of Reclamation

Permit No. G-26149

Proof of Application of Water to Beneficial Use and Completion of Works
Deposition of Witness

The deposition of two witnesses, on this form, taken separately, required in each case.

Ques. 1. State your name, age, residence, occupation and postoffice address.

Ans. Ray Barnard; 45 years; American Falls, Idaho; farmer; American Falls, Idaho

Ques. 2. Are you acquainted with Weaver Douglass, the holder of Permit No. G-26149? How long have you known him and where does he reside?

Ans. Twenty-five years. Star Route, Pocatello, Idaho

Ques. 3. Have you read or heard read said Permit No. G-26149, and are you familiar with its provisions and conditions?

Ans.

Ques. 4. State source of water supply, place of diversion, and describe works for conveying water from point of diversion to place of use.

Ans. A well, in the Southwest Corner of the NE¼ of the NE¼ of Section 19, Township 6 South, Range 33, E.B.M. Water is conveyed by sprinkler system to place of use.

Ques. 5. How many second feet of water do you estimate said works will safely conduct to place of use, and how much water have you seen being so conveyed?

Ans. 2.8 Cubic Ft. per Second

Ques. 6. (Pumps) How much water in cubic feet per second, miner's inches, or gallons per minute have you seen the pump deliver, and how did you measure or estimate the amount?

Ans. 2.8 Cubic ft. per second. Computed from pressure and sprinkler heads.

S26149

Ques. 7. State for what purpose water is used and at what place. (If for irrigation, give each subdivision in which water has been used and number of acres irrigated in each subdivision.) State whether cultivated or natural meadow land and the nature of all improvements which have been made as a direct result of said use.

Ans. Well, pump and sprinkler system capable of delivering 2.8 cubic ft. per second of water. Well is 340 ft., an outer 18 inch casing to a 16 inch casing from surface from the depth of 340 ft; depth to water 18 ft; discharge of pump 2.8 cubic ft. per sec. measured in a open vessel. Sprinkler has 114 sprinklers of 11/64 " and 3/32 " which operates on a pressure of 40 lbs.

Ques. 8. If for power or other purposes than irrigation, state how water has been applied and to what etxent.

Ans. .....

Ques. 9. (If for irrigation) state character of land that has been reclaimed, and give your estimate of the amount of water required for its profitable cultivation.

Ans. Dry land. 2.8 cubic Ft. per second.

Ques. 10. Have you any interest in the works, water or lands above mentioned? If so, in what way and to what extent?

Ans. no

Ques. 11. State when, how, in what amount and to what extent you have witnessed the application to beneficial use of water diverted under said permit.

Ans. I have seen 2.8 cubic ft. per second of water diverted to irrigate 140 acres of land beginning in the month of June, 1956 and continuing to date.

(Signed) Ray Barnard

I hereby certify that the foregoing testimony was read to the above subscriber before its signing, that I believe him to be the person he represents himself to be, and that said testimony was subscribed and sworn to before me in American Falls, County of Power, State of Idaho, on this 6th day of October, A. D. 1956.

L P Nelson

Notary Public.

My commission expires Nov. 9, 1958

S-26149

Form 17-A

STATE OF IDAHO
DEPARTMENT OF RECLAMATION
BOISE, IDAHO

RECEIVED
OCT 8 1956
Department of Reclamation

Permit No. G-26149

Proof of Application of Water to Beneficial Use and Completion of Works
Deposition of Witness

The deposition of two witnesses, on this form, taken separately, required in each case.

Ques. 1. State your name, age, residence, occupation and postoffice address.

Ans. M. P. Mitchell, 74 years of age, American Falls, Idaho, Farmer and Garage Owner.

Ques. 2. Are you acquainted with Weaver Douglass, the holder of Permit No. G-26149? How long have you known him and where does he reside?

Ans. Thirty-five years, Star Route, Pocatello. Power County, Idaho

Ques. 3. Have you read or heard read said Permit No. G-26149, and are you familiar with its provisions and conditions?

Ans. Yes

Ques. 4. State source of water supply, place of diversion, and describe works for conveying water from point of diversion to place of use.

Ans. A well, in the Southwest Corner of the NE¼ of the NE¼ of Section 19, Township 6 South, Range 33, E.B.M. Water is conveyed by Sprinkler system to palce of use.

Ques. 5. How many second feet of water do you estimate said works will safely conduct to place of use, and how much water have you seen being so conveyed?

Ans. 2.8 Cubic ft. per second.

Ques. 6. (Pumps) How much water in cubic feet per second, miner's inches, or gallons per minute have you seen the pump deliver, and how did you measure or estimate the amount?

Ans. 2.8 Cubic ft. per second. Computed from pressure and sprinkler heads.

826149

Ques. 7. State for what purpose water is used and at what place. (If for irrigation, give each subdivision in which water has been used and number of acres irrigated in each subdivision.) State whether cultivated or natural meadow land and the nature of all improvements which have been made as a direct result of said use.

Ans. Well, pump and sprinkler system capable of delivering 2.8 cubic ft. per. second of water. Well is 340 ft., an outer 18 inch casing to a 16 inch casing from surface from the depth of 340 ft; depth to water 18 ft; discharge of pump 2.8 cubic ft. per second measured in an open vessel. Sprinkler has 114 sprinklers of 11/64" and 3/32" which operates on a pressure of 40 lbs.

Ques. 8. If for power or other purposes than irrigation, state how water has been applied and to what etxent.

Ans. .....

Ques. 9. (If for irrigation) state character of land that has been reclaimed, and give your estimate of the amount of water required for its profitable cultivation.

Ans. Dry land. 2.8 Cubic ft. per second.

Ques. 10. Have you any interest in the works, water or lands above mentioned? If so, in what way and to what extent?

Ans. no

Ques. 11. State when, how, in what amount and to what extent you have witnessed the application to beneficial use of water diverted under said permit.

Ans. I have seen 2.8 cubic ft. per second of water diverted to irrigate 140 acres of land beginning in the month of June, 1956 and continuing to date.

(Signed) W. P. Mitchell

I hereby certify that the foregoing testimony was read to the above subscriber before its signing, that I believe him to be the person he represents himself to be, and that said testimony was subscribed and sworn to before me in Cambria Falls, County of Power, State of Idaho, on this 6th day of October, A. D. 1956.

L R Nelson

Notary Public.

My commission expires Nov. 9, 1958

S 26149

GREGG R. POTVIN
L. R. SCHOU

BRANCH OFFICE
ABERDEEN, IDAHO

LAW OFFICES
POTVIN & SCHOU
Phillips Building
American Falls, Idaho

October 6, 1956

RECEIVED
OCT 8 1956
Department of Reclamation

Reclamation Engineer
Department of Reclamation
State House
Boise, Idaho

Re: Permit # G-26149

Dear Sir:

Enclosed please find affidavits of two witnessess, the affidavit of the holder of the above permit, affidavit of publication of notice, and affidavit of L. R. Schou, Notary Public, in connection with the above permit issued to Weaver Douglass.

Very truly yours,

POTVIN & SCHOU

By L. R. Schou

LRS:im
Encls: 4

G-26149

Affidavit of Publication

County of Power, }
State of Idaho, } ss.

Phyllis Ringe being first duly sworn on oath, states:

That she is the chief clerk of the Power County Press, a newspaper of general circulation in Power County, Idaho, published weekly at American Falls in said county; that said newspaper has been published in said county uninterruptedly and continuously for over seventy-eight consecutive weeks, prior to the first publication of the annexed notice or advertisement:

That the annexed notice or advertisement was published as per clipping attached in the regular and entire edition of said newspaper and not in any supplement thereof for 4 successive weekly issues thereof, the date of the first publication being the 17th day of May, 19 56 the date of last publication being the

7th day of June 19 56

(Signed) Phyllis Ringe

Subscribed and sworn to before me this

12 day of June 19 56.

Notary Public, residing at American Falls, Idaho.

My Commission expires the

(SEAL) 22 day of October, 19 59.



RECEIVED
1956
of Reclamation

B-26149

Affidavit of Publication

County of Power,
State of Idaho, } ss.

.....being first duly sworn on oath, states:

That..... is the.....of the Power County Press, a newspaper of general circulation in Power County, Idaho, published weekly at American Falls in said county; that said newspaper has been published in said county uninterruptedly and continuously for over seventy-eight consecutive weeks, prior to the first publication of the annexed notice or advertisement:

That the annexed notice or advertisement was published as per clipping attached in the regular and entire edition of said newspaper and not in any supplement thereof for..... successive weekly issues thereof, the date of the first publication being the.....day of....., 19..... the date of last publication being the

.....day of .....19.....

(Signed) .....

Subscribed and sworn to before me this

.....day of .....19.....

.....
Notary Public, residing at American Falls, Idaho.

My Commission expires the

(SEAL) .....day of ....., 19.....

[redacted] County Press, May 17, 24, 31, and June 7, 1956.

NOTICE OF PROOF OF COMPLETION OF WORKS and APPLICATION OF WATER TO BENEFICIAL USE.

Notice is hereby given that at 2:00 p.m., on the 22nd. day of June, 1956 at American Falls, County of Power, State of Idaho before L. R. Schou, Notary Public, proof will be submitted of the completion of works for the diversion of 2.8 cubic feet per second of the waters of Sub-Terranean Stream from a point located in the NE¼ NE¼ Sec. 19, T. 6 S., R. 33 E.B.M. and of the application to beneficial use of said water, in accordance with the terms and conditions of Permit No. G-26149 heretofore issued by the Department of Reclamation of the State of Idaho

1. The name and postoffice address of the person or corporation holding said permit are Weaver Douglass Star Route, Pocatello, Idaho.

2. Said works of diversion will be fully completed on the date set for such completion, and the amount of water which said works are capable of conveying to the place of use in accordance with the plans accompanying the application for such permit, is 2.8 cubic feet per second.

3. The use to which said water has been applied is for irrigation purposes, and the amount applied to beneficial use is 2.8 cubic feet per second.

4. The place where said water is used is The Northeast one-quarter (NE¼) of section Nineteen (19) Township Six (6) South, Range Thirty-three (33) E.B.M.

5. The date of priority which said user is prepared to establish is January 5, 1956.

Mark R. Kulp
State Reclamation Engineer

G-26147

RECEIVED
OCT 8 1956
Department of Reclamation

A F F I D A V I T

STATE OF IDAHO,)
) ss.
County of Power,)

L. R. Schou being first duly sworn upon his oath states:

That he is a Notary Public and resides in the City of American Falls, within the County of Power, State of Idaho, and that he maintains an office for the practice of law at said place.

That said office was open from nine o'clock A. M. to five o'clock P. M. on the 22nd day of June, 1956, That no one appeared to file protest in connection with the Proof of Completion of Works and Application of Water to Beneficial Use in connection with Permit # G-26149.

That the taking of proof in connection with said Permit was postponed until the 6th day of October, 1956, on which said date the proofs were actually made.

L. R. Schou

Subscribed and sworn to before me this 6th day of October, 1956.

Gregg R. [illegible]
Notary Public residing at
American Falls, Idaho

G-26149

June 11, 1956

RE: Permit No. G-26149

Power County Press
American Falls
Idaho

Gentlemen:

In writing you on June 1, 1956, in which we stated several errors in connection with Permit No. G-26149 of Weaver Douglass which appeared in your issue of May 31, we failed to state that we would like to obtain a copy of your next issue containing this notice in order that we may again check the corrected notice.

Thank you.

Very truly yours,

MARK R. KULP
State Reclamation Engineer
By

Chief Clerk

R:hll

STATE OF IDAHO

DEPARTMENT OF RECLAMATION

MARK R. KULP, STATE RECLAMATION ENGINEER

ROBERT E. SMYLIE
GOVERNOR

BOISE

RECEIVED
JUN 13 1956
Department of Reclamation

June 11, 1956

RE: Permit No. G-26149

Power County Press
American Falls
Idaho

Gentlemen:

In writing you on June 1, 1956, in which we stated several errors in connection with Permit No. G-26149 of Weaver Douglass which appeared in your issue of May 31, we failed to state that we would like to obtain a copy of your next issue containing this notice in order that we may again check the corrected notice.

Thank you.

Very truly yours,

MARK R. KULP
State Reclamation Engineer
By
Edna P. Rutledge
Chief Clerk

R:hll

Dear Sir:

You receive a copy of our publication for checking purposes which should be in your office now. We are very short of copies for the last week or we would be happy to send you one. Kindly let us know if you did not receive one. Thank you.

Very truly yours,

THE POWER COUNTY PRESS
By Phyllis Ringle

G-26149

June 1, 1956

RE: Permit No. G-26149

Power County Pres s
American Falls
Idaho

Gentlemen:

We have checked the notice on Permit No. G-26149 of Weaver Douglass appearing in your issue of May 31 and find several typographical errors, as follows:

1. In the first line of the heading the word Proof is misspelled

2. In the last line of the first paragraph, the word Reclamation has two "c's" whereas it should have only one.

3. In the first line of the paragraph numbered 4. the word where has been omitted from between place and said, in other words this line should read, "The place where said water is used"

4. In the first line of the paragraph numbered 5., the word priority is misspolled.

5. Also, in the last line of the paragraph numbered 5, the priority date should be January 5, 1956, and not January 24, 1956. This may have been an error on our part as we may have overlooked this matter in sending the notice to you.

Will you please make the necessary corrections in your subsequent issues.

Very truly yours,

MARK R. KULP
State Reclamation Engineer
By

G 26149

Chief Clerk

R:hll



The Power County Press

BILL KING, PUBLISHER

RECEIVED
MAY 15 1956
Department of Reclamation

May 14, 1956

State of Idaho
Department of Reclamation
Boise, Idaho

RE: Permit No. G-26149

Dear Sir:

We wish to acknowledge receipt of notice for publication of Permit No. G-26149 for Weaver Douglass, applicant. The first publication will be on May 17, and since your office receives a copy of our paper for checking purposes, we will not consider it necessary to furnish you with a copy. Thank you.

Yours very truly,

THE POWER COUNTY PRESS

By Phyllis Runge

Clerk

174 IDAHO STREET

AMERICAN FALLS, IDAHO

G 26149

STATE OF IDAHO

DEPARTMENT OF RECLAMATION

BOISE, IDAHO

Date: May 11, 1956

RE: Permit No. G-26149

Power County Press
American Falls
Idaho

Gentlemen:

Enclosed you will find notice for publication once a week for four consecutive weeks prior to June 22, 1956 the date set for proof, the expense of the publication to be paid by the applicant, Weaver Douglass of Star Route, Pocatello, Idaho, to whom you should furnish proof of publication on or prior to the date set for proof.

Please acknowledge receipt of this notice, and furnish this office with a copy of the first publication, in order that we may check same.

Very truly yours,

MARK R. KULP
State Reclamation Engineer
By

Chief Clerk

R-26149

May 11, 1956

RE: Permit No. G-26149

Mr. L. R. Schou
Attorney at Law
American Falls, Idaho

Dear Mr. Schou:

We acknowledge receipt of the notice for completion of works and beneficial use proof on Permit No. G-26149 of Weaver Douglass to be made June 22, 1956, before you as Notary Public.

We shall send a copy of the notice to the newspaper (Power County Press) with instructions to publish it once a week for four weeks prior to that date and to send Mr. Douglass the affidavit of publication together with statement of costs.

At the time set, Mr. Douglass should appear before you, together with two disinterested witnesses who are familiar with the terms of the permit and the work done thereunder for the purpose of executing the enclosed depositions.

Very truly yours,

MARK R. KULP
State Reclamation Engineer
By

Chief Clerk

R:hll
Enc.
cc - Weaver Douglass
Star Route
Pocatello, Idaho

f 26149

Form No. 11

NOTICE TO ACCOMPANY THIS LETTER MUST BE MADE IN DUPLICATE

(Date) May 10, 1956

(P. O.) Star Route, Pocatello, Idaho

TO THE STATE RECLAMATION ENGINEER:

Boise, Idaho

Dear Sir:

You are hereby authorized to have the attached notice published at my expense in the Power County Press of American Falls published in the county in which the works are situated.

Weaver Douglass

(In case of canals or other works designed to divert and carry more than 50 cubic feet of water per second, the following certificate must be signed by a well-known and competent engineer.)

I hereby certify that the facts set forth in the attached notice are true.

Engineer.

26149

Form 36

NOTICE OF PROOF OF COMPLETION OF WORKS
and
APPLICATION OF WATER TO BENEFICIAL USE

Notice is hereby given that at 2:00 P.M., on the 22nd day of June, 1956, at American Falls, County of Power, State of Idaho, before L. R. Schou, Notary Public, proof will be submitted of the completion of works for the diversion of 2.8 cubic feet per second of the waters of Sub-Terranean Stream from a well located in the NE¼NE¼ Sec. 19, T. 6 S., R. 33 E.B.M. and of the application to beneficial use of said water, in accordance with the terms and conditions of Permit No. G-26149 heretofore issued by the Department of Reclamation of the State of Idaho.

1. The name and postoffice address of the person or corporation holding said permit are Weaver Douglass Star Route, Pocatello, Idaho

2. Said works of diversion will be fully completed on the date set for such completion, and the amount of water which said works are capable of conveying to the place of use, in accordance with the plans accompanying the application for such permit, is 2.8 cubic feet per second.

3. The use to which said water has been applied is for irrigation purposes, and the amount applied to beneficial use is 2.8 cubic feet per second.

4. The place where said water is used is The Northeast one-quarter (NE¼) of Section Nineteen (19), Twonship Six (6) South, Range Thirty-three (33) E.B.M.

5. The date of priority which said user is prepared to establish is January 24, 1956.

MARK R. KULP
State Reclamation Engineer

G-26149

February 1, 1956

RE: Permit No. G-26149

Mr. Weaver Douglass
Star Route
Pocatello, Idaho

Dear Mr. Douglass:

We enclose Permit No. G-26149 and direct your attention to the limitations and conditions as given on the fourth page under approval of the State Reclamation Engineer.

We also enclose departmental receipt No. G-1639 for the $5.50 filing fee.

Very truly yours,

MARK R. KULP
State Reclamation Engineer
By

Chief Clerk

R:hll
Enc.

G 26149

NAME OF APPLICANT Wear & Douglass

Form No. 0

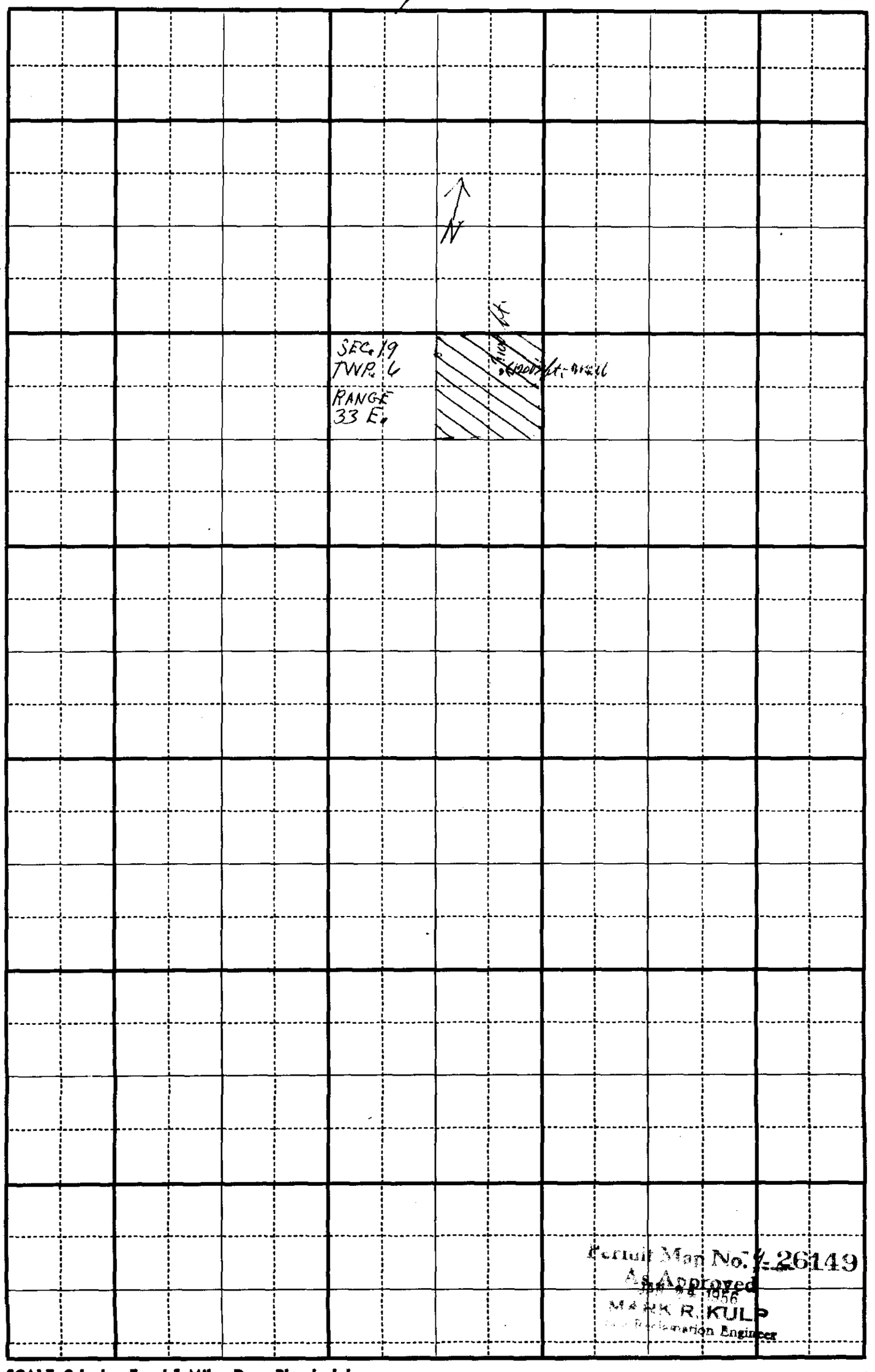

Permit Map No. 26149
As Approved
[illegible] 1956
MARK R. KULP
[illegible] Reclamation Engineer

SCALE: 2 Inches Equal 1 Mile. Draw Plan in Ink.

S26149

January 12, 1956

RE: Application No. G-34014

Mr. Weaver Douglass
Star Route
Pocatello, Idaho

Dear Mr. Douglass:

We have your application for Permit to appropriate 140 inches or 2.8 second feet of the subterranean waters of the State of Idaho.

However, you failed to enclose the filing fee which will amount to $5.50. Upon receipt of same, this application can be approved and sent you.

Very truly yours,

MARK R. KULP
State Reclamation Engineer
By

Roy W. Thompson
Office Manager

T:hll

B26149

Ck Encl $5.50

STATE OF IDAHO

DEPARTMENT OF RECLAMATION

MARK R. KULP, STATE RECLAMATION ENGINEER

BOISE

ROBERT E. SMYLIE
GOVERNOR

January 12, 1956

RE: Application No. G-34014

Mr. Weaver Douglass
Star Route
Pocatello, Idaho

Dear Mr. Douglass:

We have your application for Permit to appropriate 140 inches or 2.8 second feet of the subterranean waters of the State of Idaho.

However, you failed to enclose the filing fee which will amount to $5.50. Upon receipt of same, this application can be approved and sent you.

Very truly yours,

MARK R. KULP
State Reclamation Engineer
By

Roy W. Thompson
Office Manager

T:hll

S26149

Published in the Power County Press May 17, 24, 31, and June 7, 1956.

NOTICE OF FILING OF PROOF OF COMPLETION OF WORKS and APPLICATION OF WATER TO BENEFICIAL USE.

Notice is hereby given that at 2:00 p.m., on the 22nd. day of June, 1956 at American Falls, County of Power, State of Idaho before L. R. Schou, Notary Public, proof will be submitted of the completion of works for the diversion of 2.8 cubic feet per second of the waters of Sub-Terranean Stream from a well located in the NE¼ NE¼ Sec. 19, T. 6 S., R. 33 E.B.M, and of the application to beneficial use of said water, in accordance with the terms and conditions of Permit No. G-26149 heretofore issued by the Department of Reclamation of the State of Idaho.

1. The name and postoffice address of the person or corporation holding said permit are Weaver Douglass Star Route. Pocatello, Idaho.

2. Said works of diversion will be fully completed on the date set for such completion, and the amount of water which said works are capable of conveying to the place of use in accordance with the plans accompanying the application for such permit, is 2.8 cubic feet per second.

3. The use to which said water has been applied is for irrigation purposes, and the amount applied to beneficial use is 2.8 cubic feet per second.

4. The place said water is used is The Northeast one-quarter (NE¼) of Section Nineteen (19) Township Six (6) South, Range Thirty-three (33) E.B.M.

5. The date of priority which said user is prepared to establish is January 24, 1956.

Mark R. Kulp
State Reclamation Engineer