State of Idaho
License and Certificate of Water Right

Water License No. 28142 Amount 5.97 c.f.s.

Water District No. Priority July 13, 1959

THIS IS TO CERTIFY that B. H. ROBINSON, D. A. ROBINSON & LEAVITT TAYLOR dba ARIMO RANCHES of Arimo, Idaho, made application for a permit to appropriate the public waters of the State of Idaho, dated July 13, 19 59; that Permit No. 28142 was issued under said application; that Certificate of Completion of works, with a carrying capacity of 5.97 second feet, was issued thereunder on October 21, 19 65, showing that said works were completed on the 2nd day of September, 19 64; and that on the 2nd day of September, 19 64,

B.H. ROBINSON, D. A. ROBINSON, & LEAVITT TAYLOR dba ARIMO RANCHES of Arimo, State of Idaho, made proof to the satisfaction of the State Reclamation Engineer of Idaho, of the right to use the waters of Marsh Creek, a tributary of Portneuf River, for the purpose of irrigation, under Use Permit No. 28142 of the Department of Reclamation and that said right to the use of said waters has been perfected in accordance with the laws of Idaho, and is hereby confirmed by the State Reclamation Engineer of Idaho and entered of record in Volume 13 of Licenses at page 8340, on the 21 day of October, 19 65;

The right hereby confirmed dates from July 13, 19 59;

The Point of Diversion is located various points along creek and in the SW ¼ NW ¼, Sec. 7, Tp. 10 S, R. 37 E, B. MBannock County

That the amount of water to which such right is entitled and hereby confirmed, for the purposes aforesaid, is limited to an amount actually needed and beneficially used for said purposes, and shall not exceed 5.97 cubic feet per second.

Description and location of use:

Twp.	Range	Sec.	Forty-acre Tract	No. Acres Described in Permit	No. Acres Actually Irrigated	
9 S	36 E	35	Lot 6	23.0	23.0	
			Lot 7	2.2	2.2	
			Lot 8	22.3	22.3	
			SE¼ SE¼	0.4	0.4	
			SW¼ SE¼	9.0	9.0	
			NE¼ SW¼	3.2	3.2	
		36	SW¼ SW¼	1.2	1.2	
10 S	36 E	1	Lot 3	9.9	9.9	
			Lot 4	1.1	1.1	
			SE¼ NW¼	11.9	11.9	
			SW¼ NE¼	10.0	10.0	
			SE¼ NE¼	0.8	0.8	
			NE¼ SE¼	14.2	14.2	
			NW¼ SE¼	21.5	21.5	
			SW¼ SE¼	36.6	36.6	
			SE¼ SE¼	32.9	32.9	
			NE¼ SW¼	12.3	12.3	
			NW¼ SW¼	2.3	2.3	place
			SW¼ SW¼	29.0	29.0	
			SE¼ SW¼	26.7	26.7	
10 S	37 E	6	Lot 9	8.1	8.1	
			Lot 10	0.4	0.4	, this
		7	Lot 1	2.5	2.5	
			Lot 2	13.1	13.1	
			Lot 3	4.1	4.1	
			Total number of acres to be irrigated:		298.7	r.

29 2416

B. H. Robinson
878 East Capitol,
Salt Lake City, Utah

28142

Application For Permit
To Appropriate the Public Waters of the State of Idaho

29-2416

APPLICATION No. 36004
PERMIT No. 28142
DISTRICT No.

1. Name of Applicant: B.H.Robinson, D.A.Robinson and Leavitt Taylor , DBA Arimo Ranches

Postoffice address: Arimo County: Bannock State: Idaho

I. If applicant is a corporation, give:
(a) Date and place of incorporation:
(b) Amount of capital stock:
(c) Amount paid in:
(d) Names and addresses of directors:

II. The financial resources of the applicant are:
(a) Cash on hand:
(b) Treasury stock:
(c) Bond to be issued:
(d) Other resources:

2. Quantity of water claimed: 29.643 cubic feet per second.

3. Source of water supply: Marsh Creek which is a tributary of Portneuf River

4. Location of point of diversion: Mobile pump settings at 60 foot intervals along Marsh Creek beginning 1860 feet distant from the NW corner of Section 7 , T. 10 S , R. 37 E , B.M., and is in the $SW\frac{1}{4}NW\frac{1}{4}$ of section 7 , T. 10 S , R. 37 E., B. M., County of Bannock, and ending 660 feet east of NW corner of Sec. 35, T. 9 So., R. 36 E., located in $NW\frac{1}{4}NW\frac{1}{4}$ of Sec. 35, T. 9 S., R. 36 E.

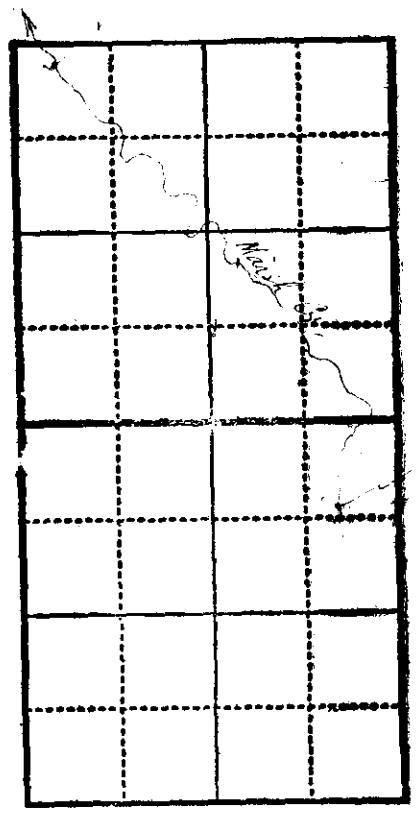

5. Water is to be used for Irrigation

6. If for mining, milling, power or manufacturing purposes, give:

(a) Point of use of water: feet distant from corner of Section T. , R. , B.M., in the of Section of , T. , R. , B.M.

(b) Amount of power generated: H.P., under feet head.

(c) Water is to be returned to at a point feet distant from the corner of Section , T. , R. , B.M., in the of Section , T. , R. , B.M.

7. Estimated cost of works: $ 25,000

8. Kind of works: Moveable pipe and pumps

9. Height of dam none feet; length of dam at top feet; length of dam at bottom feet; material used in dam:

10. Size of headgate: Width none feet; height feet.

11. Ditch: Width at bottom none fee; width at water line feet; depth of water feet; dimensions of flume:

Diameter of pipe 4" to 8" inches; length of conduit miles.

Average grade per mile feet.

12. The time required for the completion of such work is 5 years. Conversion is projected first on providing overhead sprinkling to lands previously irrigated by subbing from Marsh Creek. Higher lands will be placed under sprinkling as fast as grounds can be planted and placed into crops.

13. The time required for the complete application of the water to the proposed use is --- additional years.

14. The land to be irrigated is described in the following tabulation: See remarks.

15. Existing water rights and/or valid permits appurtenant to the lands to be irrigated are: Rights on Garden Creek

16. (a) Is reservoir to be used? If so, fill in (b) and (c) below:
(b) Name of Reservoir and number of Storage Permit:
(c) Date of filing of Application for Storage Permit and Name of Applicant:

BE IT KNOWN THAT The undersigned hereby makes application for permit to appropriate the public water of the State of Idaho as herein set forth.

B. H. Robinson, D. A. Robinson &
Leavitt Taylor, DBA Arimo Ranches, *Applicant.*

By s/ B. H. Robinson, Partner *Agent.*

Date of first receipt at Department of Reclamation: 8:00 A.M. July 13, 1959

Returned to applicant for correction: July 16, 1959

Corrected application received: September 11, 1959

Approval of State Reclamation Engineer

The number of this permit is 28142
Recorded in Book 99 Page 28142 Approved September 11, 1959
This is to certify that I have examined the within application for a permit to appropriate the public waters of the State of Idaho, and hereby approve the same, subject to the following limitations and conditions:
Bond in the sum of $ to be filed on or before
Work to begin on or before November 11, 1959 and to continue diligently and uninterruptedly to completion, unless temporarily interrupted by circumstances over which permit holder has no control.
One-fifth of the work above specified to be completed on or before March 11, 1962
The whole of said work to be completed on or before September 11, 1964
Beneficial use of water appropriated in accordance herewith, to be made on or before September 11, 1964

WITNESS My hand this 11th *day of* September, 1959

s/ GEO. N. CARTER
State Reclamation Engineer.

IN TESTIMONY WHEREOF, WE, ROBERT E. SMYLIE, Governor of the State of Idaho, and ARNOLD WILLIAMS, Secretary of State of the State of Idaho, have caused this instrument to be executed in the name of the State of Idaho, and caused the Great Seal of the State of Idaho to be hereunto affixed, this 11th day of September, 19 59.

Countersigned:

(SEAL) By s/ ARNOLD WILLIAMS
Secretary of State.

STATE OF IDAHO

By s/ ROBERT E. SMYLIE
Governor.

REMARKS: Dropping levels of Marsh Creek caused by increased use of overhead sprinkling upstream has adversely affected subbing of meadow lands. Applicant projects development of portable sprinkling system under pumps to replace sub irrigation and add water to adjacent lands at higher elevations. This to be done over a period of years as the lands can be reseeded and higher lands can be brought under cultivation.
During present season applicant has had one pump and portable sprinkling system in use on the areas affected. A second such unit is to be added in 1960 and a third and fourth in subsequent years.
No works for diversion of the waters from normal stream channels is contemplated. Diversion is to be accomplished at 60 foot intervals by portable siphon attached to moveable pump being dropped inthe river bed.
The pump is diesel powered, mounted on chassis and wheels. All points of diversion are located on deeded land owned by applicant.

14.

Twp.	Range	Sec.	NE¼				NW¼				SW¼				SE¼				Totals
			NE¼	NW¼	SW¼	SE¼	NE¼	NW¼	SW¼	SE¼	NE¼	NW¼	SW¼	SE¼	NE¼	NW¼	SW¼	SE¼	
9 S	36 E	34	40	40	40	40													160.00
		35	40	40	40	40	40	40	40	40	40	40	40	40	40	40	40	40	640.00
		36											40						40.00
10 S	36 E	2	11.85	12.31		40													64.16
		1	10.72	10.36	40	40	11.08	11.85	40	40	40	40	40	40	40	40	40	40	524.01
10 S	37 E	7						30	10										40.00
		6											14						14.00
											Total Number of Acres to be Irrigated								1482.17

28142

Application for Amendment
LAND LIST
Permit No. 28142

Comes now ARIMO RANCHES, a copartnership of Idaho, by B. H. Robinson, General Partner and represents to the State Reclamation Engineer of the State of Idaho:

That he is the owner and holder of Permit to Appropriate the Public Waters of the State of Idaho, No. 28142, and requests that the list of lands to be irrigated, as described in said permit be changed to read as follows:

Sec. 35, T. 9 S., R. 36 E. - Portions of Lot 6, 23.0 acres; Lot 7, 2.2 acres: NE¼SW¼, 3.2 acres; SW¼SE¼. 9.0 acres; Lot 8, 22.3 acres; SE¼SE¼ 0.4 acres.

Sec. 36, T. 9 S., R. 36 E., B. M. Portion of SW¼SW¼ 1.2 acres.

Sec. 1, T. 10 S., R. 36 E., B. M. Portion of Lot 4, 1.1 acres; Lot 3, 9.9 acres; SE¼NW¼, 11.9 acres; SW¼NE¼, 10.0 acres; SE¼NE¼, 0.8 acres; NW¼SW¼, 2.3 adres. NE¼SW¼, 12.3 acres; NW¼SE¼, 21.5 acres; NE¼SE¼, 14.2 acres; SW¼SW¼, 29.0 acres; SE¼SW¼, 26.7 acres; SW¼SE¼, 36.6 acres; SE¼SE¼, 32.9 acres;
Sec. 6, T. 10 S., R. 37 E., B. M. Portion of Lot 9, 8.1 acres; Lot 10, 0.4 acres;
Sec. 7, T. 10 S., R. 37 E., B.M. Portion of Lot 2, 13.1 acres; Lot 1, 2.5 acres; Lot 3 4.1 acres, making a total of 298.7 acres.

That an additional amount of water is not asked for, and that the rights of others will not be adversely affected by such change.

Signed at Salt Lake City, Utah, this 3rd day of July, 1964.

s/ ARIMO RANCHES
By B. H. Robinson
General Partner

Date of Receipt at office of Department of Reclamation: July 7, 1964

APPROVAL OF STATE RECLAMATION ENGINEER

I, RALPH W. THOMAS, Deputy State Reclamation Engineer of the State of Idaho, hereby approve the above and foregoing application for amendment of Permit to Appropriate the Public Waters of the State of Idaho, No. 28142. This approval constitutes a new permit and is issued as an amendment to the original permit, to which it refers, and of which it becomes a part, and said application is approved only insofar as the rights of others will not be adversely affected thereby.

s/ RALPH W. THOMAS, Deputy
State Reclamation Engineer

Recorded: July 15, 1964

Permit No. 28142
CERTIFICATE OF COMPLETION OF WORKS

TO ALL WHOM IT MAY CONCERN:

This is to certify that B. H. ROBINSON, D. A. ROBINSON & LEAVITT TAYLOR, dba ARIMO RANCHES, of Arimo, County of Bannock and State of Idaho, the holder of Permit No. 28142, issued upon Application No. 36004, bearing date of priority of July 13, 1959, authorizing the diversion of 29.643 second feet of waters of Marsh Creek, County of Bannock, State of Idaho, for irrigation purposes, has fully complied with the provisions of the laws of the State of Idaho relating to the proof of completion of the works of diversion set out and described in said Permit; that said works are adequate for diverting and conveying to the place of intended use 5.97 second feet of the waters of Marsh Creek, tributary of Portneuf River; that the point of diversion of said waters SW¼NW¼, Sec. 7, and ending NW¼NW¼, Sec. 35, T. 9 S., R. 36 E., at various points along the creek; and that the lands proposed to be irrigated by the use or place of use of said water are described as follows, to-wit:

Lots 6, 7, 8, NE¼SW¼, S½SE¼, Sec. 35, T. 9 S., R. 36 E., B. M.; SW¼SW¼, Sec. 36, T. 9 S., R. 36 E., B. M. S½NE¼, Lots 3, 4, SE¼NW¼, S½, Sec. 1, T. 10 S., R. 36 E., B. M.Lots 9 and 10, Sec. 6, Lots 1, 2, 3, Sec. 7, T. 10 S., R. 37 E., B. M.

Witness my hand this 21 day of October, A.D, 1965.

s/ RALPH W. THOMAS, Deputy
State Reclamation Engineer

Proof of Completion of Works Made: September 2, 1964

LICENSE ISSUED FOR 5.97 SEC. FT.
LICENSE PAGE NO. 8340.

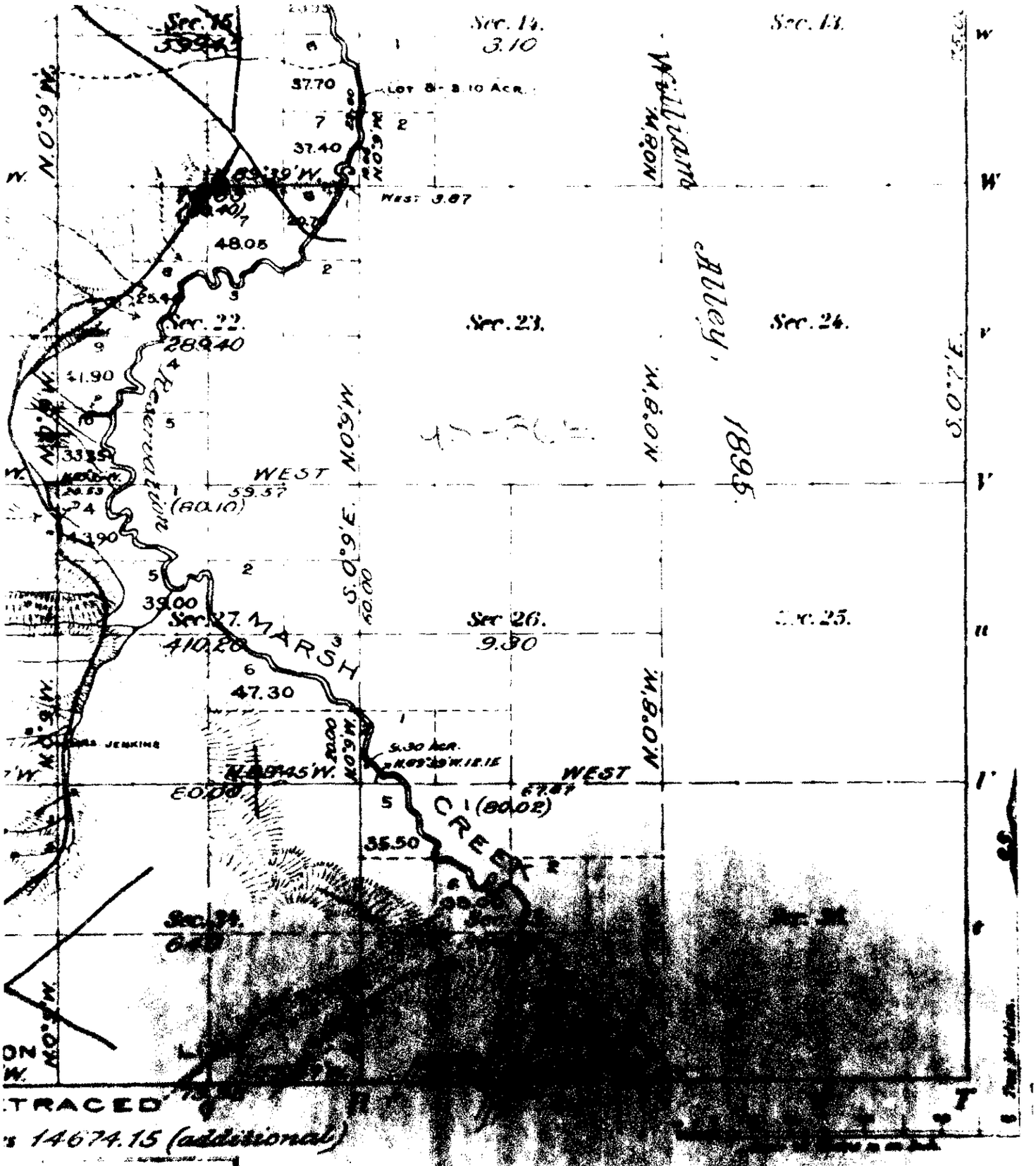

The above Map of Township No. 9 South of Boise Meridian Idaho is correct according to the notes of the survey thereof on file in this office, which

Surveyor General's Office
Boise City, Idaho
September [illegible]

[redacted]

10.5-36 E.

ie Boise Meridian

C b B a A

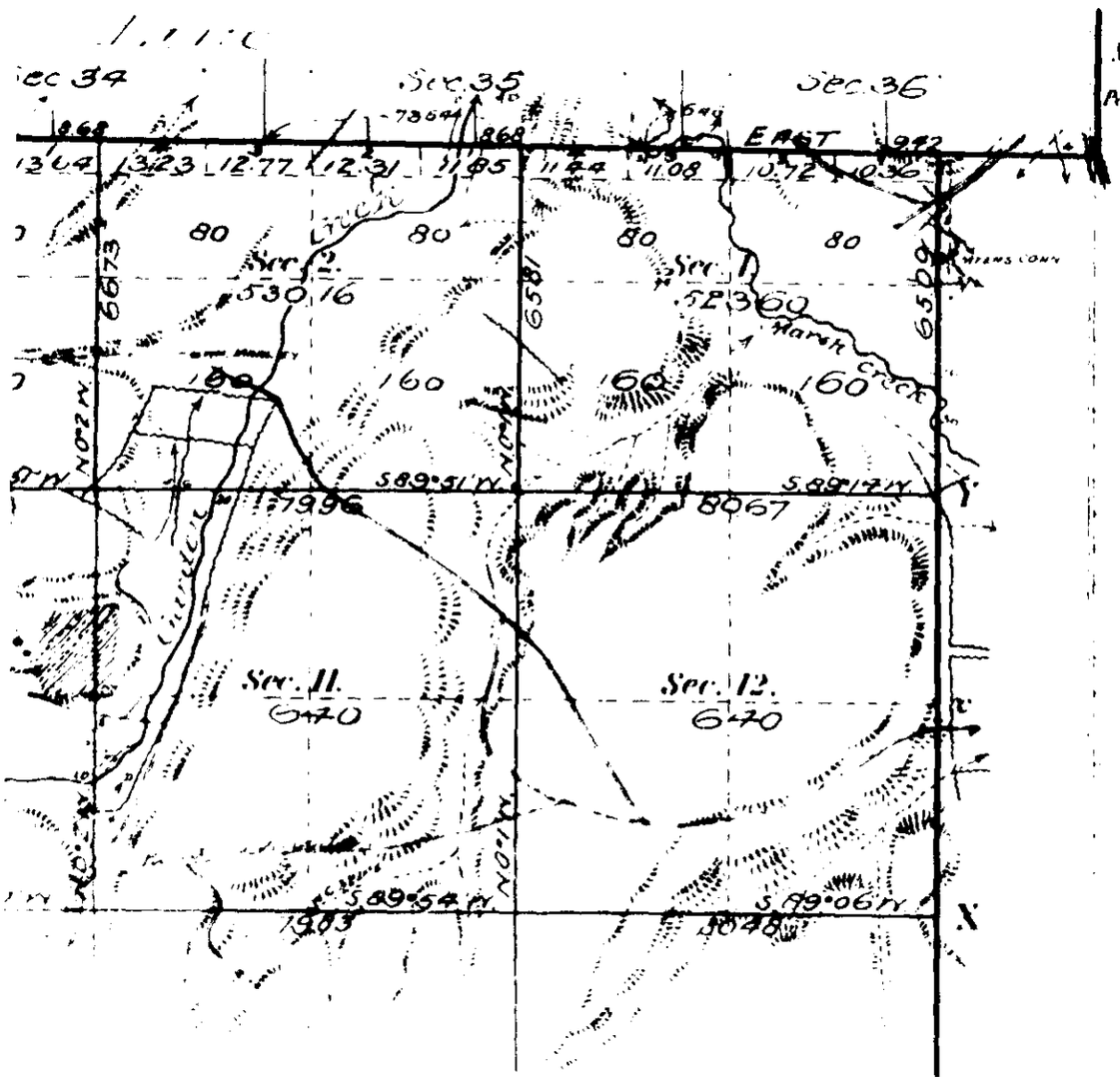

Township No 10 South, Range No 37 E

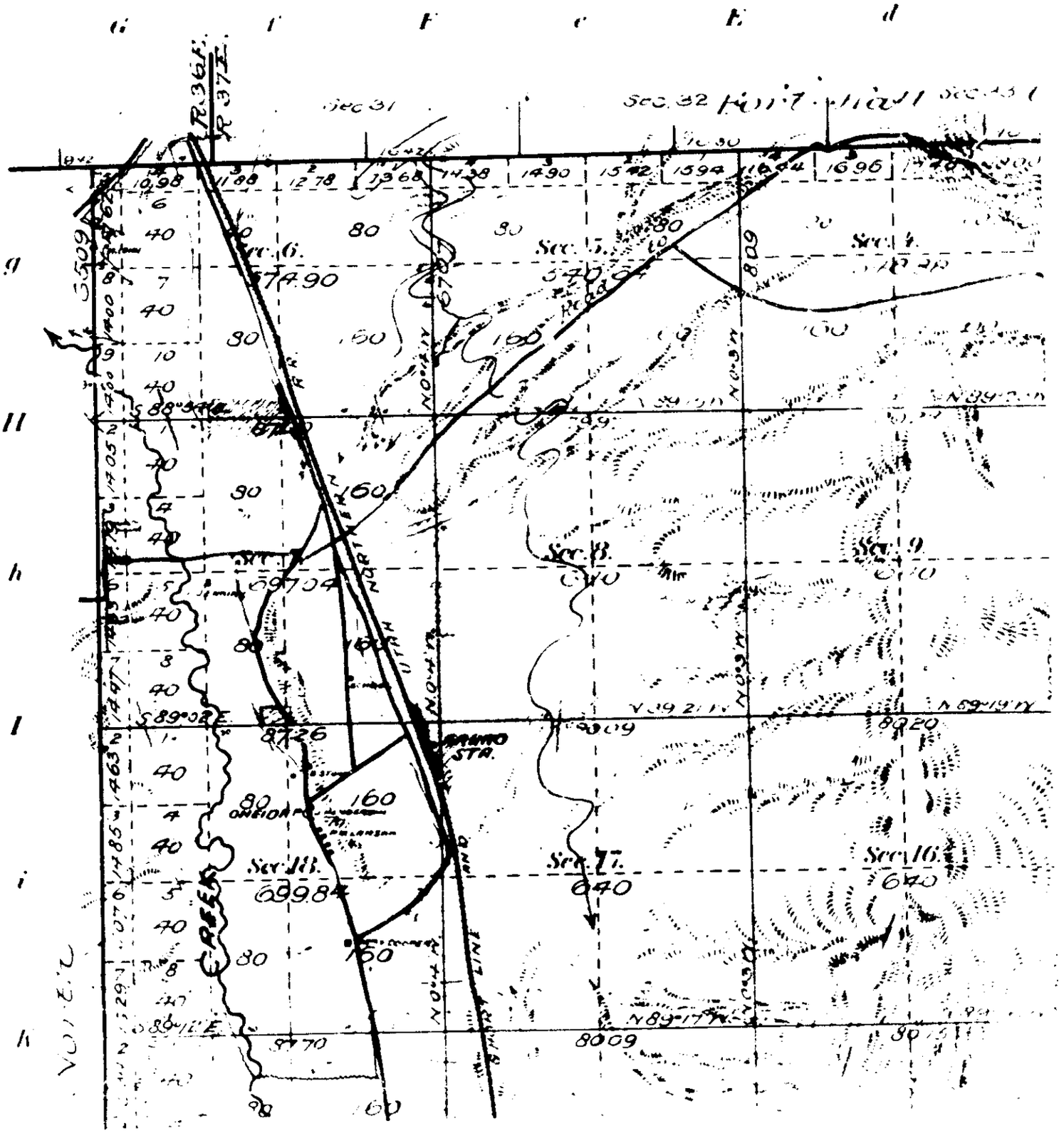

FEDERAL LAND BANK ASSOCIATION OF PRESTON

P. O. BOX 386 35 SOUTH STATE PRESTON, IDAHO 83263

TELEPHONE: 852-1145

J. P. GARNER, MANAGER

RECEIVED
MAR 15 1966
Department of Reclamation

March 14, 1966

STATE OF IDAHO
Department of Reclamation
State House
Boise, Idaho

Gentlemen:

We are in the process of finalling an application on the Arimo Ranches in Bannock County, which is presently in the names of B. H. Robinson, David A. Robinson and Leavitt Taylor.

It is our understanding they have applied for a private water right out of Marsh Creek under one or more application. Will you please send us what information you have, including the amount of water and the development of this water.

The land is described as being in Sections 25, 34, 35 and 36, Twp. 9 South, Range 36 EBM; also in Sections 30 and 31 of Twp. 9 South, Range 37 EBM and in Sections 1 and 2 of of Twp. 10 South, Range 36 EBM and Sections 6 and 7 of 10 South, Range 37 EBM.

Thank you for your assistance.

28142 - B.H. Robinson, D.A. Robinson, Leavitt Taylor, DBA Arimo Ranches

Lic 5.977

8340

Priority July 13, 57

Very truly yours,

J. P. Garner
Manager

FARM CREDIT SERVICE

JPG:wa

28142

March 15, 1966

RE: Permit No. 28142
B.H. Robinson, D.A. Robinson, Leavitt Taylor
DBA Arimo Ranches

J. P. Garner, Manager
Federal Land Bank Association of Preston
Box 386
Preston, Idaho 83263

Dear Mr. Garner:

License No. 28142 is for 5.97 c.f.s. from Marsh Creek to irrigate lands in Secs. 35 and 36, T. 9 S., R. 36 E.,B.M; Sec. 1, T. 10 S., R. 36 E.,B.M.; and Secs. 6 and 7, T. 10S., R. 37 E.,B.M. with priority of July 13, 1959.

Very truly yours,

Donald J. Watts
Office Engineer

DJW:mr

10S.-37E.

WATER RIGHTS FOR
ARIMO RANCHES. Lic-28142
OR
ROBINSON & Taylor.

P.D. SW¼NW¼, Sec 7, and ending NW¼NW¼ Sec 35, at various points along the creek. (MARSH)

P.U. Lots 6, 7, 8, NESW, S½SE, Sec 35, 9S-36E, SWSW, Sec 36, S½NE, Lots 3 & 4, SENW, S½ Sec 1, 10S-36E, Lots 9 & 10 Sec 6 Lots 1, 2, & 3 Sec 7, 10S-37E.
July 13, 1959 Priority

Licensed for 5.97 c.f.s. from Marsh Creek.

28142

Oct. 25, 1965

Re: Permit No. 28142

Leavitt Taylor
Arimo Ranches
Arimo, Idaho

Dear Mr. Taylor:

Enclosed are Certificate of Completion of Works and License and Certificate of Water Right on the above numbered permit.

Also enclosed is departmental receipt 32962, in the amount of $49.00 covering the fees.

Very truly yours,

CARL E. TAPPAN
State Reclamation Engineer

By:

(Mrs.) Edna P. Rule
Chief Clerk

EPR:ew

Enc. certificates
receipt

28142

October 4, 1965

RE: Permit No. 28142

Leavitt Taylor
Arimo Ranches
Arimo, Idaho

Dear Mr. Taylor:

Our field engineer's report on his inspection of proof of completion of works and application of water to beneficial use under the terms of Permit No. 28142 shows the pumps and sprinkler system are capable of conveying 298.5 miner's inches, or 5.97 c.f.s. of water for irrigation of 298.7 acres.

Upon receipt of the statutory fees totaling $49.00 we will issue the Certificate of Completion of Works and License and Certificate of Water Right, confirming the right, with priority of July 13, 1959, to the use of 5.97 c.f.s. of surface water from Marsh Creek with the point of diversion in the SW¼NW¼, Sec. 7, T. 10 S., R. 37 E.,B.M. for irrigation of 298.7 acres in Lots 6, 7, 8, NE¼SW¼, S½SE¼, Sec. 35, T. 9 S., R. 36 E.,B.M.; SW¼SW¼, Sec. 36, T. 9 S., R. 36 E.,B.M.; S½NE¼, Lots 3, 4, SE¼NW¼, S½, Sec. 1, T. 10S., R. 36 E.,B.M.; Lots 9, 10, Sec. 6; Lots 1, 2, 3, Sec. 7, T. 10 S., R. 37 E.,B.M.

The report shows you are diverting an excessive amount of water through your portable sprinkler systems which is a waste of water as the evaporation through the sprinklers and runoff to the stream is much more than from the stream. The size of the larger nozzles should be reduced to prevent waste of water.

Very truly yours,

RALPH W. THOMAS
Deputy State Reclamation Engineer

RWT:mr

28142

Form 23

STATE OF IDAHO

DEPARTMENT OF RECLAMATION

BOISE, IDAHO

REPORT OF ENGINEER

Permit No. 28142

This proof is for Comp. of Works & Bene. Use In Water District No.

1. Name of applicant Leavitt Taylor

2. Source of water supply: Marsh Creek

3. Location of point of diversion: Is in the SW¼NW¼ of Section 7
And various other points along Creek
T. 10S R. 37E County of Bannock

4. Describe works as they exist, giving dimensions and capacities of same:
#1 125 HP U.S Motor # 1206072 Western Pump # 12264
12" Disch thru check & gate Valve 5 to 12" line in Conc Block
Pumphouse | #2 International Diesel # UDF 33050 (on Bell Hsg.) 6" Berkely Pump
6009723 Portable | #3 International Diesel # UDC 10407
6" Berkeley Pump # 5315550

5. Water is used for: Irrigation

6. State whether or not water has been turned into works of diversion: yes

7. List legal subdivisions of lands to be irrigated. If proof is for beneficial use, give exact number of acres under cultivation in each forty-acre tract. (Describe manner and place of use if other than irrigation):

Sec. 35, T9S-R36E - Portions of Lot 6, 23.0 acres; Lot 7, 2.2 acres; NE¼SW¼, 3.2 acres; SW¼SE¼, 9.0 acres; Lot 8, 22.3 acres; SE¼SE¼ 0.4 acres. Sec. 36, T9S-R36E, Portion of SW¼SW¼, 1.2 acres. Sec. 1, T10S-R36E, Portion of Lot 4, 1.1 acres; Lot 3, 9.9 acres; SE¼NW¼, 11.9 acres; SW¼NE¼, 10.0 acres; SE¼NE¼, 0.8 acres; NW¼SW¼, 2.3 acres. NE¼SW¼, 12.3 acres; NW¼SE¼, 21.5 acres; NE¼SE¼, 14.2 acres; SW¼SW¼, 29.0 acres; SE¼SW¼, 26.7 acres; SW¼SE¼, 36.6 acres; SE¼SE¼, 32.9 acres; Sec. 6, T10S,R37E Portion of Lot 9, 8.9 acres; Lot 10, 0.4 acres; Sec. 7, T10S-R37E Portion of Lot 2, 13.1 acres; Lot 1, 2.5 acres; Lot 3 4.1 acres, making a total of 298.7 acres. 299.5 8.1 makes 298.7 correct

(Submit map on attached plat, showing location and details of above description.)

8. What large stream would the water here appropriated finally reach?

Remarks: Leavitt Taylor and/or son Along

Q = 19.96cfs as measured

Heavy Return Flow to Marsh Creek from the Portable Units

This examination was made on the 14 day of September, 19 65

(Signed) Don Watts
Examiner.

28142

INSTRUCTIONS TO EXAMINERS

1. Always carefully note the location of the point of diversion and accurately plat same.
2. When proof is for beneficial use, carefully check up the number of acres actually irrigated in each forty and accurately plat same.
3. Make a map showing the correct location of streams and ditches, and the irrigated lands, and any adjacent permanent landmarks, such as towns, lakes, large streams and public roads.
4. If any unusual conditions are discovered, make plain statement of them under remarks.
5. Always see the holder, if possible, and go over the whole ground with him and make your report only upon actual existing facts and conditions.
6. Give general characteristics of soils, topography, and crops raised.

RECEIVED
SEP 20 1965
Department of Reclamation

28142

Leavitt Taylor
Arimo Ranches - 254-3523
Arimo, Idaho
Permit No. 28142

Examination for Comp. of Works & Bene. Use

County Bannock

Sec. 7 T. 10S R. 37E

Quantity: 29.643

Source: MARSH CREEK
By Pumps

P.D.: SW¼ NW¼ SEC 7 T 10S - RG 37E

Use: IRRIGATION

Filed: JULY 13, 1959

Due: SEPTEMBER 11, 1964

Extension: —

Protest: —

Completion of Works: —

Other Rights: RIGHTS ON GARDEN CREEK.



Scale: 2 Inches Equals 1 Mile. Draw Map In Ink.

28142

Form 23

STATE OF IDAHO

DEPARTMENT OF RECLAMATION

BOISE

REPORT OF ENGINEER

PERMIT NO. 28142

REPORT ON PROOF OF Completion of Works & Bene. Use

Leavitt Taylor
Arimo Ranches
Arimo, Idaho

28142

Form 16
1.5 M - 7-31-62

RECEIVED
SEP 4 1964
Department of Reclamation

STATE OF IDAHO

DEPARTMENT OF RECLAMATION

BOISE, IDAHO

RECEIVED
SEP 8 1964
Department of Reclamation

Permit No. 28142

* * * *

PROOF OF APPLICATION OF WATER TO BENEFICIAL USE
and Completion of Works

DEPOSITION OF HOLDER

Ques. 1. State your name, residence, occupation and postoffice address: Leavitt Taylor, General Partner of Arimo Ranches, residence Arimo, Idaho

Ques. 2. If acting in behalf of corporation, state its name, principal place of business (if a foreign corporation, give name of postoffice of statutory agent), your position with reference to same, and your authority for appearing in its behalf: acting in behalf of co partnership consisting of B.H.Robinson, D.A.Robinson and Leavitt Taylor, general partners doing business under the name of Arimo Ranches

Ques. 3. State number, approval date of permit, and date of priority you propose to establish under the permit; 28142 ~~date of priority established~~ September 11, 1959, July 13, 1954

Ques. 4. State source of water supply: Marsh Creek
Give location of point of diversion, showing subdivision, section, township and range:

Principal point of diversion in stationary pump plant in SW¼NE¼ Sec. 1, T. 10S, R. 36 E BM and other diversion points along bank of stream by portable pumps

Ques. 5. Describe your works of diversion: Stationary pump plant using electrical power and 2 portable diesel powered pumping plants moved along stream bank. Stationary pump connected with steel main pipe 12 to 6 inch diameter and 4 inch aluminum laterals portable 6 inch aluminum main and 4 inch aluminum aluminum pipe
veying from point of diversion to place of use ; Give name of canal or ditch

or other works by which water is conducted to such place of use: pipe lines

; if a well, state depth of well —; depth and size of casing: —; depth to water —; if pump is used, state discharge of pump: —; tell how it was measured or determined: 50 pound pressure at nozzles; if sprinkler irrigation, give number and size of nozzles and operating pressure: 50 pounds at nozzles

Ques. 6. State for what purpose water is used: irrigation
If for irrigation, name each subdivision in which used and number of acres in each subdivision that have actually been irrigated with said water :

Detail attached hereto

State nature of all improvements which have been made as a direct result of said use:

Reclaimed pasture lands and also lands converted into growing potato, grains, alfalfa and grass and hay crops

28142

Ques. 6-a: If this is a ground water permit, give name and address of person that drilled the well: —

Ques. 7. If for other than irrigation purposes, state purpose and how used:

—

Ques. 8. What is the minimum amount of water required for the purpose specified above:

5.98

~~Total -- capacity of pumps 1400 gpm at 1750 rpm 116 tdh a t 1760rpm for each diesel pump~~ 1480 gpm @300 TDH at 1860 rpm for main pump

Ques. 9. If you are not the person or representative of the corporation to whom above mentioned permit was originally issued, please state how ownership was acquired by present holder:

—

~~Arimo Ranches, ownership held in nameof co partnership~~

Ques. 10. State when and in what amount the water diverted under above mentioned permit has been first used: ~~1959 Total capacity~~ Time used since first use:

5 years

Ques. 11. Describe all other water rights appurtenant to same place of use:

none

(sign) Leavitt Taylor

I hereby certify that the foregoing testimony was read to the above subscribed, before its signing, that I believe him to be the person he represents himself to be, and that said testimony was subscribed and sworn to before me, at my office in

~~McCammon~~, County of ~~Bannock~~

State of Idaho, on this 2 day of September, A.D. 19 64.

Mildred E. Lindenschmitt
Notary Public

My Commission expires: Nov-4-1967

28142

Form 17

STATE OF IDAHO
DEPARTMENT OF RECLAMATION
BOISE, IDAHO

RECEIVED
SEP 4 1964
Department of Reclamation

PERMIT NO. 28142

Proof of Application of Water to Beneficial Use and Completion of Works
Deposition of Witness

The deposition of two witnesses, on this form, taken separately, required in each case.

Ques. 1. State your name, age, residence, occupation and postoffice address.

Ans. ~~Elmer Niefenegger~~, age (64) residing at Arimo, Idaho post office address, Arimo, Idaho. Employee employed in part in installing, operating and maintaining pumping and water mains

Ques. 2. Are you acquainted with Aeimo Ranches, the holder of Permit No. ~~28142~~? How long have you known him and where does he reside?

Ans. ~~Yes,~~ knownby me for 10 years past as employee of Arimo Ranches, residing at Arimo, Idaho

Ques. 3. Have you read or heard read said Permit No. ~~28142~~, and are you familiar with its provisions and conditions?

Ans. ~~Yes~~

Ques. 4. State source of water supply, place of diversion, and describe works for conveying water from point of diversion to place of use.

Ans. ~~Marsh Creek, d version from stationery electrical pumping plant~~ located in SW4 Sec.1 T.10S, R.36 East BM and subsidiary points along bank of ~~Marsah Creek where~~ diversions have been made by portable diesel pump plants

Ques. 5. How many second feet of water do you estimate said works will safely conduct to place of use, and how much water have you seen being so conveyed?

Ans. Principal diversion 1480 gpm at 1860rpm under 300 tdh
Diesel plants delivering 1400 gpm each at 1750 rpm 116 tdh

Ques. 6. State for what purpose water is used and at what place. (If for irrigation, give each subdivision in which water has been used and number of acres irrigated in each subdivision.) State whether cultivated or natural meadow land and the nature of all improvements which have been made as a direct result of said use.

Ans. ~~Irrigation. Detail attached. Natural meadow and bench lands converted into~~ potatoes, grains, alfalfa, grass and hay crops.

28142

Ques. 7. If for power or other purposes than irrigation, state how water has been applied and to what extent.

Ans. _____

Ques. 8. If for irrigation, state character of land that has been reclaimed, and give your estimate of the amount of water required for its profitable cultivation.

Ans. ~~Pasture, grains, potatoes~~, row crops, alfalfa, grass and hay crops. Water used up to capacity of pumps

Ques. 9. Have you any interest in the works, water or lands above mentioned? If so, in what way and to what extent?

Ans. None

Ques. 10. State when, how, in what amount and to what extent you have witnessed the application to beneficial use of water diverted under said permit.

Ans. During the entire the pumps have been in use prior to and during the years of 1959, 1960, 1961, 1962, 1963 and 1964. ~~Witnessed and aided in putting the pumps into service and maintaining~~ and operating them during the entire period and up to the present time

(Signed) Elmer Nieffenegger

I hereby certify that the foregoing testimony was read to the above subscriber before its signing, that I believe him to be the person he represents himself to be, and that said testimony was subscribed and sworn to before me ~~in~~ Arimo, County of ~~Bannock~~, State of Idaho, on this 2 day of September, A. D. 1964.

Mildred E. Lindenschmitt
Notary Public.

My commission expires Nov-4-1967.

28142

Permit No.28142

Detail shown in answer to question 6 on desposition of witnesses

Showing detail of subdisvion of land on which water has been used.

Sec.35, T.9 S.,R.36 EBM Portions of Lot 6, 23.0 acres; Let 7, 2.2 acres

NE¼SSW¼ 3.2 acres;SW¼SE¼, 9.0 acres; Lot 8, 22.3 acres;; SE¼SW¼ 2.3 acres NE¼SW¼ 10.0 acres; SE¼NE¼ .8 acres NW¼SW¼ 2.3 acres; NE¼SW¼ 12.3 acres NW¼SE¼,21.5 acres; NE¼SE¼ 14.2 acres; SW¼SW¼ 29 acres;SE¼SW¼, 26 acres; SW¼SE¼ 36.6 acres; SE¼SE¼ 32.9 acres

Sec,6 T10S,R 37 EBM Portion of lot 9, 8.1 acres; Lot 10 o.4 acres
Sec.7 T.10S.,R.37 E BM Portion of Lot 2, 13.1 acres; Lot 1, 2.5 acres; Lot 3, 4.1 acres Total 298.7 acres

28142

Form 17

RECEIVED
SEP 4 1964
Department of Reclamation

STATE OF IDAHO
DEPARTMENT OF RECLAMATION
BOISE, IDAHO

PERMIT NO. 28142

Proof of Application of Water to Beneficial Use and Completion of Works
Deposition of Witness

The deposition of two witnesses, on this form, taken separately, required in each case.

Ques. 1. State your name, age, residence, occupation and postoffice address.

Ans. Hugh Swim, proprietor of Marsh Valley Equipment residing at McCammon, Idaho Age (37)

Ques. 2. Are you acquainted with Leavitt Taylor, General Partner of Arimo, Ranches holder of Permit No. 28142 ? How long have you known him and where does he reside?

Ans. Yes. Known to me by eight years and residing at Arimo Idaho

Ques. 3. Have you read or heard read said Permit No. 28142, and are you familiar with its provisions and conditions?

Ans. Yes

Ques. 4. State source of water supply, place of diversion, and describe works for conveying water from point of diversion to place of use.

Ans. Marsh Creek, stationary pump principal point of diversion in SW4 Sec.1., T.10S, R.36 East BM.; subsidiary diversion works consisting of 2 portable diesel powered pumping plants pumping plants each feeding into networks of steel and aluminum water pipes connected with sprinkling nozzles, such portable plants being stationed at intervals along bank of stream

Ques. 5. How many second feet of water do you estimate said works will safely conduct to place of use, and how much water have you seen being so conveyed?

Ans. Principal pump plant rated 125 horsepower delivering 1480 GPM @300 TDH at 1860 RPM
Diesel pumps each rated at 60 horsepower delivering 1400 gpm at 1750 rpm 116TDH

Ques. 6. State for what purpose water is used and at what place. (If for irrigation, give each subdivision in which water has been used and number of acres irrigated in each subdivision.) State whether cultivated or natural meadow land and the nature of all improvements which have been made as a direct result of said use.

Ans. Irrigation. Detail of acreage attached. Natural meadow and lands converted into potatoes grains, alfalfa and grass and hay crops

See attached

28142

Ques. 7. If for power or other purposes than irrigation, state how water has been applied and to what extent.

Ans. ——

Ques. 8. If for irrigation, state character of land that has been reclaimed, and give your estimate of the amount of water required for its profitable cultivation.

Ans. ~~Pasture, grains, potatoes, alfalfa and grass and hay crops, amount of water up to the maximum capacity of pumps~~

Ques. 9. Have you any interest in the works, water or lands above mentioned? If so, in what way and to what extent?

Ans. None

Ques. 10. State when, how, in what amount and to what extent you have witnessed the application to beneficial use of water diverted under said permit.

Ans. As a consultant on marketing equipment, superintending its employment, use and maintanance and repairs for more than 5 years last past

(Signed) W. Hugh Swim

I hereby certify that the foregoing testimony was read to the above subscriber before its signing, that I believe him to be the person he represents himself to be, and that said testimony was subscribed and sworn to before me in McCammon, County of ~~Bannock~~, State of Idaho, on this 2 day of ~~September 1964~~ A. D. 19——.

Mildred E Lindenschmitt
Notary Public.

My commission expires Nov 4-1967.

28142



PROOF OF PUBLICATION.

RECEIVED
SEP 4 1964

STATE OF IDAHO)
) ss.
County of Bannock)

STEPHEN B. LeBAILLY

being first duly sworn, on his oath, deposes and says:

That he is a citizen of the United States of America, over the age of 21 years; that he was at all times herein mentioned the principal Clerk of The Intermountain, a weekly newspaper published at Pocatello, County of Bannock, State of Idaho, and having a general circulation therein.

That said deponent, during all times mentioned in this affidavit, has had and still has charge of all the advertisements in said newspaper; that the AFFIDAVIT ____, of which the annexed is a true printed copy, was published in the said Intermountain on the following dates, to-wit:

July 23 + 30, August 6 + 13, 1964

That said newspaper has been consecutively, continuously and uninterruptedly published in said county for a period of 78 weeks prior to publication of said notice, and is a "newspaper" within the meaning of the laws of Idaho.

Stephen B LeBailly

SUBSCRIBED and sworn to before me this 20th day of August, 1964.

Mary E. Davis

Notary Public, Pocatello, Idaho

My commission expires: 2-15-67

GATEWAY PRINTERS—POCATELLO

28142

NOTICE OF PROOF OF
COMPLETION OF WORKS
and
APPLICATION OF WATER
TO BENEFICIAL USE

Notice is hereby given that at 11:30 a.m. on the 2nd day of September, 1964, at McCammon, County of Bannock, State of Idaho, before Mildred E. Lindenschmitt, Notary Public, at address McCammon, Idaho proof will be submitted of the completion of works for the diversion of 5.98 cubic feet per second of the waters of Marsh Creek, and of the application to beneficial use of said water, in accordance with the terms and conditions of Permit No. 28142, heretofore issued by the Department of Reclamation of the State of Idaho.

1. The name and postoffice of the person or corporation holding said permit is Arimo Ranches, Arimo, Idaho.
2. Said works of diversion will be fully completed on the date set for such completion and the amount of water which works are capable of conveying to the place of use is 5.98 cubic feet per second.
3. The use to which said water has been applied is irrigation of agricultural lands purposes, and the amount applied to beneficial use is 5.98 cubic feet per second.
4. The point of diversion of said water is stationary pump 2140' S45° 35' W of northeast corner, lot 1 Sec 1, T.10S., R. 36E BM Fort Hall Correction line and subsidiary points at 60 foot intervals along bank of Marsh Creek southeast from pump to south line of lot 1., Sec 7 T.10S., R 37E BM; Also northwest from pump along bank of Marsh Creek at 60 foot intervals to north line of Sec 35 T 9 S., R.36E., B.M.
5. The place said water is used is Sec. 35. T.9S., R.36E B.M.—23 acres. Lot 6 (SE¼NW¼); Lot 7 (NW¼-SE¼) 2.2 acres; 3.2 acres NE¼-SW¼; 9. acres SW¼SE¼: 22.3 acres Lot 8 (SE¼SE¼); 0.4 acres SE¼SE¼.
Sec 36 T.9S R.36E- 1.2 acres SW¼-SW¼.
Sec. 1 T.10S., R.36 E- 1.1 acres Lot 4 (NW¼NW¼); 9.9 acres Lot 3, 11.9 acres SE¼NW¼; 10.0 acres SW¼-NE¼; 0.8 acres SE¼NE¼; 2.3 acres NW¼SW¼; 12.3 acres NE¼-SW¼; 21.5 acres NW¼SE¼; 14.2 acres NE¼SE¼; 29 acres SW¼-SW¼; 26.7 acres SE¼SW¼; 36.6 acres SW¼SE¼ 32.9 acres SE¼-SE¼.
Sec, 6 T.10S., R.37 E- 8.1 acres Lot 9 SE¼NW¼; 0.4 acres Lot 10 SE¼SW¼.
Sec. 7, T.10 S., R.37 E- Lot 1 2.5 acres NW¼NW¼; 13.1 acres, lot 2 NW¼NW¼; Lot 3 4.1 acres SW¼-NW¼.
Total 298.7 acres.
6. The date of priority which said user is prepared to establish is July 13, 1959.

CARL E. TAPPAN
State Reclamation
Engineer.

8-13-4x

PROOF OF PUBLICATION

STATE OF IDAHO)
) ss.
County of Bannock)

STEPHEN B. LeBAILLY

being first duly sworn, on his oath, deposes and says:

That he is a citizen of the United States of America, over the age of 21 years; that he was at all times herein mentioned the principal Clerk of The Intermountain, a weekly newspaper published at Pocatello, County of Bannock, State of Idaho, and having a general circulation therein.

That said deponent, during all times mentioned in this affidavit, has had and still has charge of all the advertisements in said newspaper; that the AFFIDAVIT ....., of which the annexed is a true printed copy, was published in the said Intermountain on the following dates, to-wit:

July 23 + 30, August 6 + 13, 1964

That said newspaper has been consecutively, continuously and uninterruptedly published in said county for a period of 78 weeks prior to publication of said notice, and is a "newspaper" within the meaning of the laws of Idaho.

Stephen B LeBailly

SUBSCRIBED and sworn to before me this ..... day of ....., 19....

.....
Notary Public, Pocatello, Idaho

My commission expires: .....

GATEWAY PRINTERS—POCATELLO

28142

PROOF OF PUBLICATION

RECEIVED
SEP 10 1959
Department of Reclamation

STATE OF IDAHO
County of Bannock } ss.



Beverly Nobel

being first duly sworn on oath deposes and says: That she was at all times herein mentioned a citizen of the United States of America, more than 21 years of age, and the Principal Clerk of THE IDAHO STATE JOURNAL, a daily newspaper, printed and published at Pocatello, Bannock County, Idaho, and having a general circulation therein.

That the document or notice, a true copy of which is attached, was published in the said IDAHO STATE JOURNAL, on the following dates, to-wit:

July 31	1959		19
Aug. 7	1959		19
Aug. 14	1959		19
	19		19
	19		19

That said paper has been continuously and uninterruptedly published in said County for a period of seventy-eight weeks prior to the publication of said notice or advertisement and is a newspaper within the meaning of the laws of Idaho.

Beverly Nobel

Subscribed and sworn to before me this fourth day of September, 1959.

Roberta E. Spratlen

Notary Public, State of Idaho
Residence: Pocatello, Idaho

28142

PROOF OF PUBLICATION

STATE OF IDAHO }
County of Bannock } ss.

Beverly Hobel

being first duly sworn on oath deposes and says: That she was at all times herein mentioned a citizen of the United States of America, more than 21 years of age, and the Principal Clerk of THE IDAHO STATE JOURNAL, a daily newspaper, printed and published at Pocatello, Bannock County, Idaho, and having a general circulation therein.

That the document or notice, a true copy of which is attached, was published in the said IDAHO STATE JOURNAL, on the following dates, to-wit:

July 31,	1959		19
Aug. 7	1959		19
Aug. 14	1959		19
	19		19
	19		19

That said paper has been continuously and uninterruptedly published in said County for a period of seventy-eight weeks prior to the publication of said notice or advertisement and is a newspaper within the meaning of the laws of Idaho.

Subscribed and sworn to before me this fourth

day of September, 1959

Notary Public, State of Idaho
Residence: Pocatello, Idaho

NOTICE OF APPLICATION FOR PERMIT TO APPROPRIATE THE PUBLIC WATERS OF THE STATE OF IDAHO IN ACCORDANCE WITH THE PROVISIONS OF SECTION 42-203, IDAHO CODE.

NOTICE IS HEREBY GIVEN, that B. H. Robinson, D. A. Robinson, and Leavitt Taylor, dba Arimo Ranches, Arimo, Idaho, have made application No. 36004 on the 13th day of July 1959, to appropriate 29.643 cubic feet per second of the waters of Marsh Creek for irrigation purposes.

That the point of diversion from said stream will be at 60 foot intervals along Marsh Creek beginning at the SW¼NW¼, Sec. 7, Twp. 10 S Rge. 37E., B.B. and ending in the NW¼NW¼ of Section 35, Twp. 9 S., Rge. 36 E., B.M.

That the lands to be irrigated are 1482.17 acres in NE¼, Sec. 34; all Section 35; SW¼SW¼, Sec. 36, all in Twp. 9 S., Rge. 36 E., B.M.; N½NE¼, SE¼NE¼, Sec. 2; all Sec. 1, Twp. 10 S., Rge. 36 E.; W½NW¼, Sec. 7; SW¼SW¼, Sec. 6, all in Twp. 10 S, Rge. 37 E., B. M.

That any protests against the approval of this application must be filed in the Department of Reclamation at Boise, Idaho, within forty (40) days from the date of this notice, and such protest shall state the name and address of the protestant, and shall clearly set forth his objections to the approval of said application.

Dated this 23rd day of July, 1959
Geo. N. Carter
State Reclamation Engineer

Date of First Publication July 31, 1959.

Date of Last Publication Aug. 14, 1959.

Last date for protest Sept. 3, 1959.

SERVICE OF THE FOREGOING, by copy is hereby acknowledged this .....day of ....., 1959.

.....
.....
.....
Applicants

July 31, Aug. 7, 14, 1959.

28142

1M April 1962

September 8, 1964

Re: Permit No. 28142

Leavitt Taylor
Arimo Ranches
Arimo, Idaho

Dear Mr. Taylor:

We acknowledge receipt of the depositions of holder and two witnesses, also affidavit of publication in the INTERMOUNTAIN _____, all submitted in proof of completion of works and beneficial use on Permit No. 28142

Before final action is taken in the matter, the law requires that a field examination be made by an engineer from this department.

We cannot tell just when this examination will be made, but our field engineer will try and contact you at the time he makes the examination so that arrangements may be made to show him over the grounds.

Very truly yours,

GEO. N. CARTER
State Reclamation Engineer

By:

(Mrs.) Edna P. Rule
Chief Clerk

EPR:ct

28142

Application for Amendme

Land List

Permit No.28142

Comes now Arimo Ranches, a copartnership of Idaho by B.H.Robinson,General Partne and represents to the State Reclamation Engineer of the State of Idaho:

That he is the owner and holder of Permit to Appropriate the Public Waters of the State of Idaho No.28142 and requests that the list of lands to be irrigated, as described in said permit, be changed to read as follows:

Sec. 35 T9S.,R.36E. BM Portions of Lot 6, 23.0 acres; Lot 7, 2.2 acres NE¼SW¼, 3.2 acres; SW¼SE¼, 9.0 acres; Lot 8, 22.3 acres; SE¼SE¼, 0.4 acres
Sec.36 T9S.,E.36E.BM Portion of SW¼SW¼ 1.2 acres
Sec,1 T 10S.,R36E.BM Portion of Lot 4, 1.1.acres; Lot 3, 9.9 acres; SE¼NW¼,11.9 acres; SW¼NE¼, 10.0 acres; SE¼NE¼, 0.8 acres; NW¼SW¼,2.3 acres; NE¼SW¼, 12.3 acres;NW¼SE¼, 21.5 acres; NE¼SE¼, 14.2 acres; SW¼SW¼, 29.0 acres; SE¼SW¼, 26.7 acres; SW¼SE¼, 36.6 acres; SE¼SE¼, 32.9 acres;
Sec.6 T.10S.,R.37E. BM Portion of Lot 9, 8.1 acres; Lot 10, 0.4 acres;
Sec 7 T.10S.,R.37E.BM Portion of Lot 2, 13.1 acres; Lot 1, 2.5 acres; Lot 3, 4.1 acres,
Making a total of 298.7 acres.

That an additional amount of water is not asked for, and that the rights of others will not be adversely affected by such change.

Signed at Salt Lake City,Utah this 3rd day of July,1964
Arimo Ranches

By _____
General Partner

Date of receipt at office of Department of Reclamation June 7, 1964

APPROVAL OF STATE RECLAMATION ENGINEER

L.Geo.N.Carter, State Reclamation Engineer of the State of Idaho, hereby approve the above and foregoing application for amendment of Permit to Appropriate the Public Waters of the State of Idaho, No. 28142. This approval constitutes a new permit and is issued as an amendment to the original permit, to which it refers, and of which it becomes a part, and said application is approved only insofar as the rights of others will not be adversely affected thereby.

_____
State Reclamation Engineer.
Deputy

Recorded Book 77 of Permits, at Page 28142 July 15, 1964

28142

Form No 11
2M 2/63

NOTICE TO ACCOMPANY THIS LETTER MUST BE MADE IN DUPLUCATE

Date July 3,1964

P.O. 878 East Capitol Blvd.,Salt Lake City,Utah

JUL 20 1964
Department of Reclamation

TO THE STATE RECLAMATION ENGINEER

BOISE, IDAHO

Dear Sir:

You are hereby authorized to have the attached notice published at my expense in the The Intermountain of Pocatello, Idaho published in the county in which the works are situated.

(In case of canals or other works designed to divert and carry more than 50 cubic feet of water per second, the following certificate must be signed by a well known and competent engineer.)

I certify that the facts set forth in the attached notice are true.

Engineer.

REGISTERED PROFESSIONAL ENGINEER
899
STATE OF IDAHO
LESLIE H. BALLIF

L. H. Ballif Associates
Consulting Engineers

28142

Form 36-A

NOTICE OF PROOF OF COMPLETION OF WORKS
and
APPLICATION OF WATER TO BENEFICIAL USE

Notice is hereby given that at 11:30 a.m. on the 2nd day of September 1964 at McCammon, County of Bannock, State of Idaho, before Mildred E. Lindenschmitt, Notary Public, at address McCammon, Idaho proof will be submitted of the completion of works for the diversion of 5.98 cubic feet per second of the waters of Marsh Creek, and of the application to beneficial use of said water, in accordance with the terms and conditions of Permit No. 28142, heretofore issued by the Department of Reclamation of the State of Idaho.

1. The name and postoffice of the person or corporation holding said permit is Arimo Ranches, Arimo, Idaho

2. Said works of diversion will be fully completed on the date set for such completion and the amount of water which works are capable of conveying to the place of use is 5.98 cubic feet per second.

3. The use to which said water has been applied is irrigation of agricultural lands purposes, and the amount applied to boneficial use is 5.98 cubic feet per second.

4. The point of diversion of said water is stationary pump 2140' 545° 35' W of northeast corner, lot 1 Sec 1, T.10S., R.36E BM Fort Hall Correction line and subsidiary points at 60 foot intervals along bank of Marsh Creek southeast from pump to south line of lot 1., Sec 7 T.10S., R 37E BM; Also northwest from pump along bank of Marsh Creek at 60 foot intervals to north line of Sec. T 9 S., R.36E., B.M.

5. The place where said water is used is Sec.35.T.9S., R.36 E BM— 23 acres, Lot 6 (SE¼NW¼; ~~2.0 acres NW¼SE¼~~ Lot 7 (NW¼SE¼) 2.2 acres; 3.2 acres NE¼SW¼; 9. acres SW¼SE¼: 22.3 acres Lot 8 (SE¼SE¼; 0.4 acres SE¼SE¼.

Sec 36 T.9S. R.36 E- 1.2 acres SW¼SW¼.
Sec.1 T.10S., R.36 E- 1.1 acres Lot 4 (NW¼NW¼; 9.9 acres ~~NW¼NW¼~~; 11.9 acres SE¼NW¼; 10.0 acres SW¼NE¼; 0.8 acres SE¼NE¼; 2.3 acres NW¼SW¼; 12.3 acres ~~NE¼SW¼~~; 21.5 acres NW¼SE¼; 14.2 acres NE¼SE¼; 29 acres SW¼SW¼; 26.7 acres SE¼SW¼; 36.6 acres SW¼SE¼ 32.9 acres SE¼SE¼.
Sec, 6 T.10S., R.37 E- 8.1 acres Lot 9 SE¼SW¼; 0.4 acres Lot 10 SE¼SW¼; .
Sec.7, T.10 S., R.37 E- Lot 1 2.5 acres NW¼NW¼; 13.1 acres, lot 2 NW¼NW¼; ~~xxxxxxxxx~~ Lot 3 4.1 acres SW¼NW¼.

Total 298.7 acres

6. The date of priority which said user is prepared to establish is ~~Sept. 11, 1959~~

CARL E. TAPPAN
State Reclamation Engineer.

28142

Re: Permit No. 28142
Arimo Ranches

Date: July 20, 1964

The Intermountain,
Pocatello, Idaho.

Gentlemen:

Enclosed you will find Notice for Publication, once a week for four consecutive weeks prior to September 2, 1964 the date set for proof; the expense of the publication is to be paid by the applicant Arimo Ranches, c/o F. H. Robinson of 878 East Capitol Blvd., Salt Lake City, Utah to whom you should furnish proof of publication on or prior to the date set for proof.

Please acknowledge receipt of this notice and furnish this office with a copy or tear sheet of the first publication. **

Very truly yours,

Carl E Tappan

CARL E. TAPPAN
State Reclamation Engineer

** If the first copy is not received in this office for checking purposes and errors appear in subsequent issues, it is possible that re-publication of corrected copy will be at your own expense

28142

Re: Permit No. [redacted]
[redacted]

July 20, 1944

[redacted]
McCammon, Idaho.

Dear Miss [redacted]:

This acknowledges the Notice of Proof of Completion of Works and Application of Water to Beneficial Use under Permit No. [redacted], in the name of [redacted]. Final Proof is to be made before you, as Notary on the [redacted] day of [redacted], 19 44, at 11:30 o'clock A.M., at McCammon, Idaho.

As of this date, we have mailed the Notice to the The Intermountain Pocatello, Idaho, with instructions to publish it once a week for four consecutive weeks prior to the date set for final proof and then mail the Affidavit of Publication and statement of costs to you.

It is important that the enclosed depositions be executed by the permit holder and two disinterested witnesses who are familiar with the terms of the permit and the work done thereunder, at the time, on the date and before you, as Notary, as stated in the publication notice. It is very important and necessary that each question be answered in detail.

In returning the depositions to this office, be sure that all copies have been signed, that your Notary's seal has been placed on each and that all depositions, (holder and two witnesses) are being returned. Also be sure to enclose the AFFIDAVIT OF PUBLICATION.

Very truly yours,

CARL E. TAPPAN
State Reclamation Engineer
By

(MRS.) EDNA P. RULE
Chief Clerk

Encl.
EPR:pmk
cc: Applicant - Arimo, Idaho
cc: [redacted]
[redacted]
Salt Lake City, Utah.

28142

Re: Permit No. 28142
Arimo Ranches

July 20, 1964

Mildred E. Lindenschmitt,
McCammon, Idaho.

Dear Miss Lindenschmitt:

This acknowledges the Notice of Proof of Completion of Works and Application of Water to Beneficial Use under Permit No. 28142, in the name of Arimo Ranches. Final Proof is to be made before you, as Notary on the 2nd day of September, 19 64, at 11:30 o'clock A.M., at McCammon, Idaho.

As of this date, we have mailed the Notice to the The Intermountain Pocatello, Idaho, with instructions to publish it once a week for four consecutive weeks prior to the date set for final proof and then mail the Affidavit of Publication and statement of costs to you.

It is important that the enclosed depositions be executed by the permit holder and two disinterested witnesses who are familiar with the terms of the permit and the work done thereunder, at the time, on the date and before you, as Notary, as stated in the publication notice. It is very important and necessary that each question be answered in detail.

In returning the depositions to this office, be sure that all copies have been signed, that your Notary's seal has been placed on each and that all depositions, (holder and two witnesses) are being returned. Also be sure to enclose the AFFIDAVIT OF PUBLICATION.

Very truly yours,

CARL E. TAPPAN
State Reclamation Engineer
By

(MRS.) EDNA P. RULE
Chief Clerk

Encl.
ETR:mk
cc: Applicant - Arimo, Idaho
cc: R. H. Robinson
878 East Capitol Blvd.,
Salt Lake City, Utah.

28142

July 16, 1964

Re: Permit No. 28142
Arimo Ranches

B. H. Robinson
878 East Capitol
Salt Lake City, Utah

Dear Sir:

Enclosed is the Application for Amendment to the land list on the above numbered permit, which has been recorded in this office.

Also enclosed is departmental receipt No. 32334, in the amount of $1.00 covering fee.

Very truly yours,

CARL E. TAPPAN
State Reclamation Engineer

By:

(Mrs.) Edna P. Rule
Chief Clerk

EPR:ew

Enc. amendment
receipt

28142

July 14, 1964

Re: Permit No. 28142

Arimo Ranches
878 E. Capitol Blvd.
Salt Lake City, Utah

Gentlemen:

Returned herewith is your application for amendment to point of diversion for subject permit, along with one check for $1.00. After checking it over we find it is not necessary. The points of diversion as shown in the permit covers the area described in the amendment. The fact that you now have a stationary pumping location does not violate the permit.

Also, enclosed is Form 36A which needs a few corrections made. We have indicated in red on the duplicate copy corrections we believe should be made. If you agree just "OK" the form and return it.

Very truly yours,

CARL E. TAPPAN
State Reclamation Engineer

By:

D. L. RHODES, Assistant
State Water Rights Clerk

DLR:ew

Enc. amendment with
check
Form 36 A andll

28142

878 East Capitol Blvd
Salt Lake City,Utah

July 9,1964

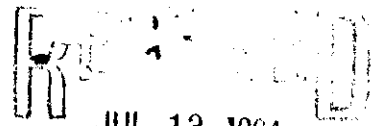

Don L.Rhodes. assistant State Water Rights Clerk
Department of Reclamation
107 State House
Boise,Idaho

Dear Sir:

I hasten to reply to your letter of July 8 and enclose 2 copies of Form 36-A as requested. I have found it a considerable task to check and recheck the descriptions of the legal subdivisions and if any question Does arise I am enclosing alson a description made up for us by the surveyors who have worked out the land plot we previously sent.

Also enclosed is check for further $1 fee. I presume you will take care of the publication of notice direct to the newspaper in Pocatello in ample time to complete the 40 day advance notice of hearing date. Again thanks for your help.

Very truly yours,

ARIMO RANCHES

Partner.

28142

July 8, 1964

RE: Permit # 28142

Arimo Ranches
878 E. Capitol Blvd.
Salt Lake City, Utah

Gentlemen:

Your letter of 7/3/64 states Form 36-A was enclosed but we cannot find it. Enclosed is another Form 36-A in case the original one has been lost.

There is a $1.00 fee for each amendment. Since you have both point of diversion and land list amendment, please remit another $1.00.

The affidavits from the 4 witnesses were not necessary. At the time you submit proof of completion of works and beneficial use depositions will be taken from yourself and 2 disinterested witnesses. The deposition forms will be sent to you when the notice of publication (Form 36-A) is sent to the newspaper.

Very truly yours,

DON L. RHODES, Assistant
State Water Rights Clerk

DLR:ct

Enc. Form 36-A

28142

Form No.11

2M 2 /63

NOTICE TO ACCOMPANY THIS LETTER MUST BE MADE IN DUPLICATE

RECEIVED
JUL 7 1964
Department of Reclamation

Date July 3,1964

P.O. 878 East Capitol Blvd., Salt Lake City,Utah

TO THE STATE RECLAMATION ENGINEER

BOISE, IDAHO

Dear Sir:

You are hereby authorized to have the attached notice published at my expense in the _____ of _____ published in the county in which the works are situated.

B H Robinson

(In case of canals or other works designed to divert and carry more than 50 cubic feet of water per second, the following certificate must be signed by a well known and competent engineer.)

I certify that the facts set forth in the attached notice are true.

Engineer.

REGISTERED PROFESSIONAL ENGINEER
3999
STATE OF IDAHO
LESLIE H. BALLIF

L. H. Ballif Associates
Consulting Engineers

28142

Arimo Ranches
878 East Capitol Blv
Salt Lake City,Utah
July 3,1964

RECEIVED
JUL 7 1964
Department of Reclamation

Department of Reclamation
Boise,Idaho

Re:Permit 28142

Gentlemen:

We attach herewith the following dicuments for further processing and subsequant action in perfecting the above permit.

Form 36-A in duplicate

2 copies of survey of lands to be irrigated and certification of qualified Idaho surveyor who has surveyed the lands to be irrigated under the permit and bearing the appropriate certification of the surveyor.

2 copies of Form 11 for authorization for publication of notice to accompany form 36-A and attached survey.

I enclose $1 check for recordingvthe amendment

I also enclose 2 copies of affidavits from Elmer Nieffeneggerm Delvin Dahlke, High Swim and Gene Dalton, all of whom have no financial stake in owner ship of applicant and all of whom have been intimately acquainted with the hanfling of the water to establish beneficial use during the last years in which the permit has been held. Such affidavits are submitted with the amendment and other documents to establish the case.

Dates for publicayion have been left open for youvto supply and willbe set in the Pocatello newspaper but exact name of this newspaper is not known by me and is left to you fill in on the publication notice.

The date of submitting the attached documents will leave ample time to run before the September 11,1964deadline and allow all time which may be needed for exchange of correspondence and processing and allow also at least the 40 day advance dating when the date if set for the hearing and examination. This hearing could be most conveniently be held in office of Hugh Swim proprietor of Marsh Valley Equipment Co at McCammon, Idaho and upon your further advicee as to time and date you may wish to set we shall appear and produce the witnesses and notary public for your further examination

Thank you for your many favors and I await further advices setting up publication and hearing dates.

Sincerely

Arimo Ranches

[signature]

General Partner.

28142

Arimo Ranches
878 East Capitol Blv
Salt Lake City,Utah
July 3,1964

Department of Reclamation
Boise,Idaho

Re:Permit 28142

Gentlemen:

We attach herewith the following dicuments for further processing and subsequant action in perfecting the above permit.

Form 36-A in duplicate

2 copies of survey of lands to be irrigated and certification of qualified Idaho surveyor who has surveyed the lands to be irrigated under the permit and bearing the appropriate certification of the surveyor.

2 copies of Form 11 for authorization for publication of notice to accompany form 36-A and attached survey.

I enclose $1 check for recordingvthe amendment

I also encloso 2 copies of affidavits from Almer Nieffeneggerm Delvin Dahlke, High Swim and Gene Dalton, all of whom have no financial stake in owner ship of applicant and all of whom have been intimately acquainted with the handling of the water to establish beneficial use during the last years in which the permit has been held. Such affidavits are submitted with the amendment and other documents to establish the case.

Dates for publicayion have been left open for youvto supply and willbe set in the Pocatello newspaper but exact name of this newspaper is not known by me and is left to you fill in on the publication notice.

The date of submitting the attached documents will leave ample time to run before the September 11,1964deadline and allow all time which may be needed for exchange of correspondence and processing and allow also at least the 40 day advance dating when the date if set for the hearing and examination. This hearing could be most conveniently be held in office of Hugh Swim proprietor of Marsh Valley Equipment Co at McCammon, Idaho and upon your further advises as to time and date you may wish to set we shall appear and produce the witnesses and notary public for your further examination

Thank you for your many favors and I await further advices setting up publication and hearing dates.

Sincerely

Arimo Ranches

[signature]

General Partner.

28142

AFFIDAVIT

STATE OF IDAHO)
: ss.
COUNTY OF BANNOCK)

On this 30th day of June, 1964, personally appeared before me, the undersigned, Hugh Swim, of McCammon, Idaho who being first duly sworn deposes and says:

That he is now and for the past several years has been the proprietor-manager of the Marsh Valley Equipment Co., Inc. of McCammon, Idaho;

That during the past several years he has become personally familiar with the operation of the ranch-farm known as Arimo Ranches and has maintained connections with this operation doing substantial business with machineryand equipment lines, on parts, installations of equipment repairs, servicing and maintaining the ranch equipment.

That in the summer of 1958 just before the irrigation season he was consulted on using a portable pumping plant owned by the ranch for diverting waters from Marsh River where the river flows through the said ranch property. This was a portable pumping plant employing an International UD16 diesel motor rated at about 50 horsepower at 1800 rpm connected with a five-inch Berkeley pump, fuel tanks, controls, intake and discharge piping all operated on a truck chassis discharging into a six-inch aluminum main line and a network of four-inch aluminum laterals equipped with sprinkler heads at 60-foot intervals. This plant was used for a few seasons prior to 1958 but was first moved along the banks of the main water course of Marsh Creek at the start of the 1958 irrigation season and was put to use in the 1958 irrigation season in diverting water from the main course of Marsh Creek. It has been in continuous use during the irrigation seasons from 1958 up to the present date, inclusive;

That in January of 1961 he aided in assembling a second portable pumping plant on a truck chassis using an International UD14 diesel motor rated at about 50 horsepower at 1800 rpm with a full complement of controls, fuel tank and intake and discharge pipes connected with a six-inch Berkeley pump and connecting with a system of six-inch aluminum main line and a network of four-inch aluminum laterals equipped with sprinkler heads at 60-foot intervals. At the start of the 1961 irrigation season he assisted in getting this plant in operation and installed to divert water from the main stream of Marsh Creek and he has personal knowledge that this plant has been in continuous operation during the irrigation seasons from 1961 up to the present date;

That in July of 1960 he contracted with Arimo Ranches to install an electrical pump plant using an electrical power plant operating on 440 volt circuit rated at 125 horsepower at 1800 rpm employing a Berkeley pump of the type known as B6JRM with a 13½ inch impeller fed from a

a sump attached to Marsh Creek into a system of buried steel pipes ranging from twelve-inch diameter to six-inch diameter. Under contract his firm installed the steel pipe consisting of 400 feet of twelve-inch main pipe, 1600 feet of ten-inch main pipe; 4280 feet of eight-inch main pipe; 1200 feet of six-inch main pipe and the needed anchor blocks and connections together with risers from top of the steel mains 18 inches to a few inches above the surface of the ground;

That the plant was completed and put on stream in July of 1960 and has been in continuous operation during the irrigation seasons. The system uses two main legs of the buried steel main pipe, one extending in a general westerly direction up the bottom of a swail and valley, and a short distance west from the pump house a branch of eight-inch pipe is extended in a general southerly direction 1000 feet then runs in a southwesterly direction approximately 1600 feet to dissect a substantial acreage of higher plateau land;

That at various times since the installations as outlined herein were made, he has personally consulted and aided in maintaining, repairing and servicing all three plants and knows of his own knowledge that the three plants have been in full service during the irrigation seasons noted and are still in service up to this date.

All three plants draw water from the main stream of Marsh Creek through miles of surface lateral aluminum pipes and sprinkler heads.

I own no financial interest in the Arimo Ranches.

R. Hugh Swim
HUGH SWIM

SUBSCRIBED AND SWORN to before me this 30th day of June, 1964.

Mildred E. Landenschmitt
NOTARY PUBLIC for State of Idaho
Residing at Bannock County,
State of Idaho.

My Commission Expires:

Nov-4-1967

28142

RECEIVED
JUL 7 1964
Department of Reclamation

AFFIDAVIT

STATE OF IDAHO)
: ss.
COUNTY OF BANNOCK)

On this 30th day of June, 1964, personally appeared before me Gene Dalton of McCammon, Idaho, who being first duly sworn deposes and says:

That he is now and for the past several years been employed by Arimo Ranches; that he is not in any way financial interested in any ownership of Arimo Ranches; that in the course of his employment he has become familiar with the job of irrigating lands on said ranch and particularly on the use of sprinklers;

That in 1958 Arimo Ranch operations employed a portable diesel pump plant for diverting waters from the main channel of Marsh Creek through a system of aluminum six and four-inch pipe network. He had known and had become familiar with this portable pump plant a few years prior to 1958 and had aided in putting it to use on high bench lands above the main bed of Marsh Creek. The unit is generally described as a diesel International UD 16 developing about 50 horsepower at 1800 rpm and hooked to a five-inch Berkeley pump with a complement of intake, outlet pipes, controls, fuel tank all mounted on a truck chassis;

That he aided in the irrigation season of 1958 in installing this plant along the west bank of Marsh Creek and aided in laying out the connecting aluminum pipe lines to sprinkling lands lying adjacent to Marsh Creek;

That he also aided in putting into service and in maintaining a second portable pumping plant at the start of the irrigation season of 1961 when a diesel motor known as an International UD 14 was removed from a feed plant of the farm and mounted on a truck chassis hooked up with a Berkeley six-inch pump, and a system of controls, intake and discharge pipes and fuel tanks; that he aided in getting this diesel pump plant into service along the banks of Marsh Creek at the beginning of the 1961 irrigation season;

That he also aided and was employed to help install an electrical pump system at a plant built on the west bank of Marsh Creek, this plant being powered with a 125 horsepower electric motor hooked into a 440 volt circuit and through electrical controls, panels and pipe connections and pumping water from Marsh Creek, into a large steel pipe system buried underground and connected to a network of aluminum four-inch laterals on sprinkler heads through riser valves welded to buried steel pipes;

That he has been employed with others in maintaining and using the three sprinkler pumping plants noted above and still

is employed on this and other jobs assigned to him by the operators of the ranch property; that he has aided in the sprinkling of water under all three plants and is familiar with their operation and use and is still similarly employed at present;

That the electric plant is a stationary plant and the steel mains are permanently installed but there are some few miles of aluminum lateral pipe assigned to this plant and this pipe is being used constantly during the irrigation seasons in spreading the Marsh Creek water through miles of this four-inch aluminum pipe and sprinkler heads; that as a rule laterals used are each one-quarter mile in length and there are as many as several such laterals in use at the same time though the length and number of the laterals is varied from time to time to accommodate differences in altitude from the pump to the land being sprinkled; that settings are made to run 10 hours at a time or longer after which the laterals are shifted to another location and started up again;

That he has been employed also in operating the two portable diesel powered pump plants which are connected with a network of six-inch aluminum pipe feeding from five-inch aluminum laterals and has noted as many as four four-inch laterals each a quarter-mile in length, more or less, being served under each of the diesel pumps at the same time.

Gene Dalton
Eugene Dalton
GENE DALTON

SUBSCRIBED AND SWORN to before me this 30th day of June, 1964.

Mildred E. Lindenschmidt
NOTARY PUBLIC for State of Idaho
Residing in Bannock County,
State of Idaho

My Commission Expires:

Nov 4-1967

28142

AFFIDAVIT

STATE OF IDAHO)
: ss.
COUNTY OF BANNOCK)

On this 30th day of June, 1964, personally appeared before me Elmer Nieffenegger of Arimo, Idaho, who being first duly sworn deposes and says:

That he now is and for several years past has been employed continuously by Arimo Ranches;

That he owns no financial interest in Arimo Ranches;

That among other duties and jobs, he has been personally occupied in irrigation of lands both by surface ditches and use of sprinklers; that he personally assisted in installing, operating and maintaining three pumping plants used in diverting waters from the main channel of Marsh Creek and sprinkling such waters over adjacent lands owned by Arimo Ranches from the time the said pumping plants were installed to the present time.

That during the early irrigation season of 1958, he aided in installing a portable pumping plant and a network of portable pumping plant and a network of portable pipes along the west bank of the main Marsh Creek running northerly from Arimo Ranches' southern boundary fence. This was a pump mechanism powered with an International UD16 rated at 50 horsepower at 1800 rpm attached to a five-inch Berkeley pump with controls and pipe connections for intake and discharge, and fuel tank all mounted on a truck chassis. The unit had been purchased in 1955 and had been used in various locations for a few seasons but was first put into service along the banks of Marsh Creek at the start of the 1958 irrigation season and it has been used continuously during the irrigation seasons for diverting and sprinkling out of Marsh Creek without interruption;

That in January 1961 he aided in assembling a second portable pumping plant mounted on a truck chassis using an International UD14 diesel power plant rated at about 50 horsepower at 1800 rpm connected with a six-inch Berkeley pump and a system of pipes and controls, fuel tanks and lines all mounted on a truck chassis; that he aided in installing this second portable pumping plant and put it into service at the beginning of the irrigation season of 1961 diverting waters out of the main channel of Marsh Creek; and that of his own knowledge it has been in continuous use during the irrigation seasons since first installed up to the present date;

That both of the above portable pump plants have been connected to six-inch aluminum pipe for main water lines and are interconnected with a network of four-inch aluminum pipe used as laterals feeding out of the four-inch lateral pipes sprinkler heads at sixty-feet intervals along the length

of the laterals. The portable plants are towed to locations along the bank of the river by tractors and at various points of diversion the flexible intake pumps have been dropped into the Marsh Creek main stream and the outlet connected with the network of main and lateral pipe laid out to sprinkle the adjacent lands; that he has aided in setting as many as four laterals each of one-quarter length at one time under each pump; that sets of the pipe have been maintained usually from 10 hours to as long as two days after which the plants have been shut down and the entire pump plant and pipe system has been moved to another location along the bank of the river;

That in July 1960, he aided in erecting and installing an electrical pump plant employing an extensive network of steel pipe buried underground fed out of the main stream of Marsh Creek from a sump along the west bank of Marsh Creek using a large pump powered with a 125 horsepower electric motor operating on a 440 volt circuit and discharging into buried steel pipes through a twelve-inch steel pipe system; that at various distances along the buried steel pipe, risers have been installed raising to valves located a few inches above the surface to which aluminum laterals are attached leading to sprinkler heads at sixty-foot intervals along the length of the lateral pipes;

That he has aided in operating and maintaining this electrical pump system since it was installed in July of 1960 and has been employed part of his time during the irrigation seasons since that date in sprinkling from this plant up to the present date; that he has aided in servicing as many as seven quarter-mile-long laterals at one time under this large plant; that sets of water have usually been maintained for about 10 hours after which the lines are shut off and the lateral pipe with sprinkler heads are moved to a new location to cover other acreage; that length of lateral kept in service has varied between different sets depending on the distance of the set from the pump, the height of the lift, contour of the land and the wind conditions; but the amount of lateral has been connected as near as practicable to maintain a constant pressure of 60 pounds at the sprinkler heads to give adequate cover from the 60 foot distance between sprinklers, and that he has observed as many as five other men being employed at the same time as he in making new sets and maintaining the system in operation on this electrical pump system.

Elmer Nieffenegger
ELMER NIEFFENEGGER

SUBSCRIBED AND SWORN to before me this 30th day of June, 1964.

Mildred E. Lindenschmitt
NOTARY PUBLIC for State of Idaho
Residing in Bannock County,
State of Idaho

My Commission Expires:
Nov 4-1967

28142

AFFIDAVIT

STATE OF IDAHO)
: ss
COUNTY OF BANNOCK)

On this 30th day of June, 1964, personally appeared before me Delvin Dahlke of McCammon, Idaho, who being first duly sworn deposes and says:

That he resides at McCammon, Idaho, and that he is not financially interested in the ownership of Arimo Ranches in any way;

That he is now and for several years previously has been employed by Arimo Ranches;

That in the irrigation season of 1958 and in later years he was employed in putting to use a diesel powered pump plant known as an International Ud16 which had been mounted on a stripped down truck chassis and mounted with a fuel tank, pump and a system of water pumps and controls;

That during the irrigation season of 1958 he aided in moving this diesel plant along the west bank of Marsh Creek where it was parked at various points to divert water from the main course of Marsh Creek to serve a sprinkler system to water adjacent lands;

That in 1961 he also aided in putting to use a second portable pumping plant, this one using a UD14 International power plant which had previously been used in connection with a feed mill operated by the Arimo Ranches and commencing with the start of the 1961 irrigation season he aided in putting this plant into service;

That in July of 1960 there was built an electric-pumping plant on the West bank of Marsh Creek and a pump building erected for servicing an extensive system of aluminum sprinkling lines adjacent to and on the higher bench lands west of Marsh Creek;

That one of his principal jobs with Arimo Ranches has been to put to use the portable six-inch aluminum main lines connecting from the diesel stations to the lands to be put under sprinklers and to move the pumping plant and set and service the sprinkler lines;

That the portable plants are moveable and changed to various locations along the banks of Marsh Creek to better reach the adjoining lands and with each movement of the pump the tributary mains and laterals are relocated; that settings in a single location may vary considerably from several hours to as long as two days before being moved; moving involves

pulling up the flexible intake pipe and screen from the bed of the river and dropping it into the stream bed to its new location and transporting the plant by tractor from one location to another;

That movements of the aluminum mains and laterals on all three plants are done by hand, usually with one man at each end of one or more 60-foot-long lengths of lateral;

That as many as four quarter-mile laterals have been used under each of the portable plants at one time and he has noted as many as seven laterals in service at one time under the electric powered plant.

Delvin Dahlke

DELVIN DAHLKE

SUBSCRIBED AND SWORN to before me this 30th day of June, 1964.

Mildred E. Lindenschmidt

NOTARY PUBLIC for State of Idaho
Residing at Bannock, State of
Idaho

My Commission Expires:

Nov 4-1967

AFFIDAVIT

STATE OF IDAHO)
: ss
COUNTY OF BANNOCK)

On this 30th day of June, 1964, personally appeared before me Delvin Dahlke of McCammon, Idaho, who being first duly sworn deposes and says:

That he resides at McCammon, Idaho, and that he is not financially interested in the ownership of Arimo Ranches in any way;

That he is now and for several years previously has been employed by Arimo Ranches;

That in the irrigation season of 1958 and in later years he was employed in putting to use a diesel powered pump plant known as an International UD16 which had been mounted on a stripped down truck chassis and mounted with a fuel tank, pump and a system of water pumps and controls;

That during the irrigation season of 1958 he aided in moving this diesel plant along the west bank of Marsh Creek where it was parked at various points to divert water from the main course of Marsh Creek to serve a sprinkler system to water adjacent lands;

That in 1961 he also aided in putting to use a second portable pumping plant, this one using a UD14 International power plant which had previously been used in connection with a feed mill operated by the Arimo Ranches and commencing with the start of the 1961 irrigation season he aided in putting this plant into service;

That in July of 1960 there was built an electric-pumping plant on the West bank of Marsh Creek and a pump building erected for servicing an extensive system of aluminum sprinkling lines adjacent to and on the higher bench lands west of Marsh Creek;

That one of his principal jobs with Arimo Ranches has been to put to use the portable six-inch aluminum main lines connecting from the diesel stations to the lands to be put under sprinklers and to move the pumping plant and set and service the sprinkler lines;

That the portable plants are moveable and changed to various locations along the banks of Marsh Creek to better reach the adjoining lands and with each movement of the pump the tributary mains and laterals are relocated; that settings in a single location may vary considerably from several hours to as long as two days before being moved; moving involves

pulling up the flexible intake pipe and screen from the bed of the river and dropping it into the stream bed to its new location and transporting the plant by tractor from one location to another;

That movements of the aluminum mains and laterals on all three plants are done by hand, usually with one man at each end of one or more 60-foot-long lengths of lateral;

That as many as four quarter-mile laterals have been used under each of the portable plants at one time and he has noted as many as seven laterals in service at one time under the electric powered plant.

Delvin Dahlke
DELVIN DAHLKE

SUBSCRIBED AND SWORN to before me this 30th day of June, 1964.

Mildred E. Lindenschmidt
NOTARY PUBLIC for State of Idaho
Residing at Bannock, State of Idaho

My Commission Expires:

March 4-1967

RECEIVED
JUL
Department of Reclamation

AFFIDAVIT

STATE OF IDAHO)
: ss.
COUNTY OF BANNOCK)

On this 30th day of June, 1964, personally appeared before me Elmer Hieffenegger of Arimo, Idaho, who being first duly sworn depones and says:

That he now is and for several years past has been employed continuously by Arimo Ranches;

That he owns no financial interest in Arimo Ranches;

That among other duties and jobs, he has been personally occupied in irrigation of lands both by surface ditches and use of sprinklers; that he personally assisted in installing, operating and maintaining three pumping plants used in diverting waters from the main channel of Marsh Creek and sprinkling such waters over adjacent lands owned by Arimo Ranches from the time the said pumping plants were installed to the present time.

That during the early irrigation season of 1958, he aided in installing a portable pumping plant and a network of portable pipes along the west bank of the main Marsh Creek running northerly from Arimo Ranches' southern boundary fence. This was a pump mechanism powered with an International UD16 rated at 50 horsepower at 1800 rpm attached to a five-inch Berkeley pump with controls and pipe connections for intake and discharge, and fuel tank all mounted on a truck chassis. The unit had been purchased in 1955 and had been used in various locations for a few seasons but was first put into service along the banks of Marsh Creek at the start of the 1958 irrigation season and it has been used continuously during the irrigation seasons for diverting and sprinkling out of Marsh Creek without interruption;

That in January 1961 he aided in assembling a second portable pumping plant mounted on a truck chassis using an International UD14 diesel power plant rated at about 50 horsepower at 1800 rpm connected with a six-inch Berkeley pump and a system of pipes and controls, fuel tanks and lines all mounted on a truck chassis; that he aided in installing this second portable pumping plant and put it into service at the beginning of the irrigation season of 1961 diverting waters out of the main channel of Marsh Creek; and that of his own knowledge it has been in continuous use during the irrigation seasons since first installed up to the present date;

That both of the above portable pump plants have been connected to six-inch aluminum pipe for main water lines and are interconnected with a network of four-inch aluminum pipe used as laterals feeding out of the four-inch lateral pipes sprinkler heads at sixty-feet intervals along the length

of the laterals. The portable plants are towed to locations along the bank of the river by tractors and at various points of diversion the flexible intake pumps have been dropped into the Marsh Creek main stream and the outlet connected with the network of main and lateral pipe laid out to sprinkle the adjacent lands; that he has aided in setting as many as four laterals each of one-quarter length at one time under each pump; that sets of the pipe have been maintained usually from 10 hours to as long as two days after which the plants have been shut down and the entire pump plant and pipe system has been moved to another location along the bank of the river;

That in July 1960, he aided in erecting and installing an electrical pump plant employing an extensive network of steel pipe buried underground fed out of the main stream of Marsh Creek from a sump along the west bank of Marsh Creek using a large pump powered with a 125 horsepower electric motor operating on a 440 volt circuit and discharging into buried steel pipes through a twelve-inch steel pipe system; that at various distances along the buried steel pipe, risers have been installed raising to valves located a few inches above the surface to which aluminum laterals are attached leading to sprinkler heads at sixty-foot intervals along the length of the lateral pipes;

That he has aided in operating and maintaining this electrical pump system since it was installed in July of 1960 and has been employed part of his time during the irrigation seasons since that date in sprinkling from this plant up to the present date; that he has aided in servicing as many as seven quarter-mile-long laterals at one time under this large plant; that sets of water have usually been maintained for about 10 hours after which the lines are shut off and the lateral pipe with sprinkler heads are moved to a new location to cover other acreage; that length of lateral kept in service has varied between different sets depending on the distance of the set from the pump, the height of the lift, contour of the land and the wind conditions; but the amount of lateral has been connected as near as practicable to maintain a constant pressure of 60 pounds at the sprinkler heads to give adequate cover from the 60 foot distance between sprinklers, and that he has observed as many as five other men being employed at the same time as he in making new sets and maintaining the system in operation on this electrical pump system.

Elmer Nieffenegger
ELMER NIEFFENEGGER

SUBSCRIBED AND SWORN to before me this 30th day of June, 1964.

Mildred E. Lindenschmitt
NOTARY PUBLIC for State of Idaho
Residing in Bannock County,
State of Idaho

My Commission Expires:

Nov-4-1967

28142

RECEIVED
JUL 2 1964
Department of Reclamation

AFFIDAVIT

STATE OF IDAHO)
: ss.
COUNTY OF BANNOCK)

On this 30th day of June, 1964, personally appeared before me Gene Dalton of McCammon, Idaho, who being first duly sworn deposes and says:

That he is now and for the past several years been employed by Arimo Ranches; that he is not in any way financial interested in any ownership of Arimo Ranches; that in the course of his employment he has become familiar with the job of irrigating lands on said ranch and particularly on the use of sprinklers;

That in 1958 Arimo Ranch operations employed a portable diesel pump plant for diverting waters from the main channel of Marsh Creek through a system of aluminum six and four-inch pipe network. He had known and had become familiar with this portable pump plant a few years prior to 1958 and had aided in putting it to use on high bench lands above the main bed of Marsh Creek. The unit is generally described as a diesel International UD 16 developing about 50 horsepower at 1800 rpm and hooked to a five-inch Berkeley pump with a complement of intake, outlet pipes, controls, fuel tank all mounted on a truck chassis;

That he aided in the irrigation season of 1958 in installing this plant along the west bank of Marsh Creek and aided in laying out the connecting aluminum pipe lines to sprinkling lands lying adjacent to Marsh Creek;

That he also aided in putting into service and in maintaining a second portable pumping plant at the start of the irrigation season of 1961 when a diesel motor known as an International UD 14 was removed from a feed plant of the farm and mounted on a truck chassis hooked up with a Berkeley six-inch pump, and a system of controls, intake and discharge pipes and fuel tanks; that he aided in getting this diesel pump plant into service along the banks of Marsh Creek at the beginning of the 1961 irrigation season;

That he also aided and was employed to help install an electrical pump system at a plant built on the west bank of Marsh Creek, this plant being powered with a 125-horsepower electric motor hooked into a 440 volt circuit and through electrical controls, panels and pipe connections and pumping water from Marsh Creek, into a large steel pipe system buried underground and connected to a network of aluminum four-inch laterals on sprinkler heads through riser valves welded to buried steel pipes;

That he has been employed with others in maintaining and using the three sprinkler pumping plants noted above and still

is employed on this and other jobs assigned to him by the operators of the ranch property; that he has aided in the sprinkling of water under all three plants and is familiar with their operation and use and is still similarly employed at present;

That the electric plant is a stationary plant and the steel mains are permanently installed but there are some few miles of aluminum lateral pipe assigned to this plant and this pipe is being used constantly during the irrigation seasons in spreading the Marsh Creek water through miles of this four-inch aluminum pipe and sprinkler heads; that as a rule laterals used are each one-quarter mile in length and there are as many as several such laterals in use at the same time though the length and number of the laterals is varied from time to time to accommodate differences in altitude from the pump to the land being sprinkled; that settings are made to run 10 hours at a time or longer after which the laterals are shifted to another location and started up again;

That he has been employed also in operating the two portable diesel powered pump plants which are connected with a network of six-inch aluminum pipe feeding from five-inch aluminum laterals and has noted as many as four four-inch laterals each a quarter-mile in length, more or less, being served under each of the diesel pumps at the same time.

Gene Dalton
GENE DALTON

SUBSCRIBED AND SWORN to before me this 30th day of June, 1964.

Mildred E. Lindenschmitt
NOTARY PUBLIC for State of Idaho
Residing in Bannock County,
State of Idaho

My Commission Expires:

Nov 4-1967

RECEIVED
JUL [illegible] 1964
Department of Reclamation

AFFIDAVIT

STATE OF IDAHO)
: ss.
COUNTY OF BANNOCK)

On this 30th day of June, 1964, personally appeared before me, the undersigned, Hugh Swim, of McCammon, Idaho who being first duly sworn deposes and says:

That he is now and for the past several years has been the proprietor-manager of the Marsh Valley Equipment Co., Inc. of McCammon, Idaho;

That during the past several years he has become personally familiar with the operation of the ranch-farm known as Arimo Ranches and has maintained connections with this operation doing substantial business with machinery and equipment lines, on parts, installations of equipment repairs, servicing and maintaining the ranch equipment.

That in the summer of 1958 just before the irrigation season he was consulted on using a portable pumping plant owned by the ranch for diverting waters from Marsh River where the river flows through the said ranch property. This was a portable pumping plant employing an International UD16 diesel motor rated at about 50 horsepower at 1800 rpm connected with a five-inch Berkeley pump, fuel tanks, controls, intake and discharge piping all operated on a truck chassis discharging into a six-inch aluminum main line and a network of four-inch aluminum laterals equipped with sprinkler heads at 60-foot intervals. This plant was used for a few seasons prior to 1958 but was first moved along the banks of the main water course of Marsh Creek at the start of the 1958 irrigation season and was put to use in the 1958 irrigation season in diverting water from the main course of Marsh Creek. It has been in continuous use during the irrigation seasons from 1958 up to the present date, inclusive;

That in January of 1961 he aided in assembling a second portable pumping plant on a truck chassis using an International UD14 diesel motor rated at about 50 horsepower at 1800 rpm with a full complement of controls, fuel tank and intake and discharge pipes connected with a six-inch Berkeley pump and connecting with a system of six-inch aluminum main line and a network of four-inch aluminum laterals equipped with sprinkler heads at 60-foot intervals. At the start of the 1961 irrigation season he assisted in getting this plant in operation and installed to divert water from the main stream of Marsh Creek and he has personal knowledge that this plant has been in continuous operation during the irrigation seasons from 1961 up to the present date;

That in July of 1960 he contracted with Arimo Ranches to install an electrical pump plant using an electrical power plant operating on 440 volt circuit rated at 125 horsepower at 1800 rpm employing a Berkeley pump of the type known as B6JRM with a 13½ inch impeller fed from a

a sump attached to Marsh Creek into a system of buried steel pipes ranging from twelve-inch diameter to six-inch diameter. Under contract his firm installed the steel pipe consisting of 400 feet of twelve-inch main pipe, 1600 feet of ten-inch main pipe; 4280 feet of eight-inch main pipe; 1200 feet of six-inch main pipe and the needed anchor blocks and connections together with risers from top of the steel mains 18 inches to a few inches above the surface of the ground;

That the plant was completed and put on stream in July of 1960 and has been in continuous operation during the irrigation seasons. The system uses two main legs of the buried steel main pipe, one extending in a general westerly direction up the bottom of a swail and valley, and a short distance west from the pump house a branch of eight-inch pipe is extended in a general southerly direction 1000 feet then runs in a south-westerly direction approximately 1600 feet to dissect a substantial acreage of higher plateau land;

That at various times since the installations as outlined herein were made, he has personally consulted and aided in maintaining, repairing and servicing all three plants and knows of his own knowledge that the three plants have been in full service during the irrigation seasons noted and are still in service up to this date.

All three plants draw water from the main stream of Marsh Creek through miles of surface lateral aluminum pipes and sprinkler heads.

I own no financial interest in the Arimo Ranches.

H. Hugh Swim
HUGH SWIM

SUBSCRIBED AND SWORN to before me this 30th day of June, 1964.

Mildred E. Lindenschmitt
NOTARY PUBLIC for State of Idaho
Residing at Bannock County,
State of Idaho.

My Commission Expires:

Nov-4-1967

878 East Capitol Dr
Salt Lake City, Utah
June 5, 1964

RECEIVED
JUN 8 1964
Department of Reclamation

State Reclamation Engineer
Department of Reclamation
Boise, Idaho

Re: Permit 28142

Dear Sir:

I have your advices regarding proving up on application and your suggestion that you send us a form for descriptions including amendments thereto as recorded by your department.

We are presently having the land surveyed to better designate points of diversion, land under beneficial use and anticipate that there will be necessity to make substantial changes in the application developed by the survey. Would you please advise about sending us 2 copies of a form for filing an amended application and also send me the form needed to have the amended application or permit preparatory to adverticing notice.

Very truly yours,
Arimo Ranches

B. A. Robinson
General Partner

P.S. I can anticipate that there may be some pressure to get the details accomplished in time to get back to you 40 days before advertising and allowing 4 successive publications prior to September 11, 1964 with the time lag in exchange of correspondence etc.

28142

June 8, 1964

Re: Permit No. 28142

B. H. Robinson
878 East Capitol Blvd.
Salt Lake City, Utah

Dear Mr. Robinson:

Enclosed are forms to amend the points of diversion and land list shown on a permit.

On the form to amend the point of diversion show the point described in the permit and the final locations. Formw will be returned after recording in this office.

The land list does not require an amendment if you are not irrigating land which is not shown on the permit. An accurate map of the land being irrigated would be appreciated.

There is a fee of $1.00 for recording an amendment.

The legal notice should be in this office about 40 days before the date shown to make the proofs.

Very truly yours,

RALPH W. THOMAS, Deputy
State Reclamation Engineer

RT:ew

Enc.amendment forms

28142

Form 5A

STATE OF IDAHO

DEPARTMENT OF RECLAMATION

Re: Permit No. 28142 B. H. Robinson, D. A. Robinson, Leavitt Taylor, dba Arimo Ranches

Date: June 2, 1964

B. H. Robinson
878 E. Capitol
Salt Lake City, Utah

Dear Mr. Robinson

Under the terms of your Permit No. 28142 you are required to make proofs of completion of works and application of water to beneficial use on or before September 11, 1964

Before this proof can be made, the statutory requirement is that a notice of your intention of proof be published once a week for four consecutive weeks in a newspaper in the county.

We enclose Form 36-A in duplicate, which is to be filled in and returned to this department at least forty (40) days before the above mentioned date and/or before the time you intend to make proof (this may be at any place that is convenient for you and your two witnesses), the quantity of water, for what purpose it is used, the point or points of diversion and the location of use, or lands which are irrigated - - by legal description. Descriptions should be taken from your Permit, including any amendments thereto, as recorded in this department. If changes have been made and no amendments are on record, we advise that you request a form for this purpose before your notice is published, or you may have to readvertise and complete another set of proof forms.

Also enclosed is Form 11, which is the authorization for us to have the notice published in the designated county newspaper, at your expense. This is to be returned with Forms 36-A

At the time we send the notice to the newspaper we will send you the forms for the depositions of holder and two disinterested witnesses. It is important that the depositions be executed at the time, on the date set, and at the place named, before the Notary Public as advertised in the publication notice.

The amount of water allowed in a license cannot be more than is actually produced and measured and put to beneficial use, and cannot be more than the statutory amount allowable per acre of land actually found by the field inspection to have been irrigated at the time of proof.

Very truly yours,

Carl E Tappan

CARL E. TAPPAN
State Reclamation Engineer

Enc.
cc: Enc. Form 36A-11

28142

June 1, 1964

Re: Permit No. 28142

B.H. Robinson
Arimo Ranches
878 Capitol Blvd.
Salt Lake City, Utah

Dear Mr. Robinson:

We received your letter requesting an extension of time for completion of works under the above noted permit. You stated such an extension is allowed by law.

I find no statute providing for such an extension for a project described in the permit. The only extension possible would be on account of litigation or failure to obtain right of way or other matters under jurisdiction of the United States.

Very truly yours,

RALPH W. THOMAS, Deputy
State Reclamation Engineer

RT:ew

28142

878 East Capitol Boulevard
Salt Lake City, Utah
May 26, 1964

RECEIVED
JUN 1 1964
Department of Reclamation

State Reclamation Depertment
State Capitol
Boise, Idaho

Gentlemen:

Application is submitted herewith to allow an extension of 5 added years for completion of works for diversion of waters of Marsh Creek under application No.28142 in which to complete appropriation for beneficial use.

The application granted an original period which expires September 11, 1964. Applicants have completed approximately half of the approriation applied for by the construction of a large electrical power unit and steel main water lines and also have put to use 2 portable diesel pumping along the reaches of the Marsh River but require the additional five years allowed by law to complete the application and prove up beneficial use on the remainder of the application.

Very truly yours

Arimo Ranches

By R H Robinson
General Partner

29.643 CFS
$25,000
1482 Ac.

28142

ARIMO RANCHES
878 East Capitol
Salt Lake City, Utah

RECEIVED
DEC 11 1962
Department of Reclamation

Dec.10,1962

George M.Carter,
State Reclamation Engineer
Boise,Idaho

Re; Permit 28142, recorded Book 99 Page 28142 approved Sept.11,1959.

Dear Sir:

This is by way of progress report and inquiry as to further steps in proving up on water permit.

The permit as approved by your office specified that one-fifth of the work should be established by March 11,1962 and the whole diversion accomplished by Sept.11,1964.

You are respectfully informed that the diversion of one-fifth was completed during the season of 1960 by use of portable diesel pumping units along the west shore line of Marsh creek. This diversion assumed more permament position in the fall of 1960 when we installed a permanent electric pumping plant and iron pipe lines diverting water from a station located about 3/10 mile west and 3/10 mile north of the NE corner of Section 1, T.10 S, R.36 E. In 1961 and 1962 this unit has been employed as needed in diverting water from that diversion point to cover all of the lands for which water was applied for in SE¼ Sec.1 T 10 So.Range 36 E; also lot 9 and 10 in the SW¼ Sec.6 T10S,R.37 E; also lots 1 and 2 in NW¼ Sec.1 T 10 S,R.37E; also part of the lands covered in the water application located within SW¼ Sec.1 T10S R.36 E.

We have not completed all the pipe line connections under this permanent plant but acreage placed under it to date would aggregate more than 200 acres. We are not prepared to delineate the exact acreage which will be covered from this diversion point permanently until such time as we have had some further extensions placed in service to measure the capacity of the plant. It is 125 horsepower electric plant with steel main lines buried.

My questions are now whether your office requires some further proof perhaps in the way of invoices to establish the fact that 20 percent was completed in time or whether it would wish to make physical inspection. Secondly my question is whether we should now apply for the change on some of the prior application to establish the fixed diversion point or whether it can be allowed to go until the acreage is more exacrly delineated from this diversion point.

A third question occurs to me in connection with a decreed right on the Garden Creek drainage. We have just installed a check dam in Garden Creek at a point 100 feet South of SWcirner of lot 1 in NE¼ Sec.2 T 10 S,R.36 E. This is not a new point of diversion. The point of diversion remains unchanged but it does renew a diversion made many years ago by the previous owner of this water ~~xx~~ whom we succeeded. It is now and has been a supplemental diversion located on deeded lands and covers the same acreage as has been previously covered. Is it necessaty or advisable to establish this secondary diversion by the proper filings with your office.

Very truly yours,
R.H.Robinson
Partner

28142

December 11, 1962

Re: Permit No. 28142
Arimo Ranches

B. H. Robinson
878 East Capitol
Salt Lake City, Utah

Dear Mr. Robinson:

Thank you for your letter of December 10th, reporting progress in the works diverting water from Marsh Creek.

This office does not police the part of the conditions in the permit relating to completion of one-fifth of the work in one-half of the time allowed for completion of works. It is, however, an important part of the permit and you should keep the data in your files relating to work completed, with dates, for future use in case of need.

Your description of the permanent point of diversion does not appear to check the lands you describe as being irrigated. You do not state that the one point will be the only one used under your permit. Under the circumstances, you should probably delay amending the permit until you determine the location of all the points of diversion.

Before Proof of Completion of Works can be made under your permit, a legal notice of such proof must be published in a Bannock County paper. Provided, you may amend the land list and change the amount of water claimed to not over 6.4 cubic feet per second, in which case the legal notice is not necessary and the proof of Completion of Works can be made on our single sheet form signed before a Notary Public by the holder of the permit. Your letter indicates that you may wish to so amend the permit.

Our copy of the Garden Creek decree does not specify the location of the points of diversion. There should be no protest for necessary work in

28142

connection with an established point of diversion, provided such work is such that no user with lower diversion is injured. It is necessary to make application for a new point of diversion.

Forms to amend your permit will be sent upon request.

Very truly yours,

GEO. N. CARTER
State Reclamation Engineer

By:

RALPH W. THOMAS, Deputy
State Reclamation Engineer

RT:ew

September 23, 1959

Re: Permit No. 28142

Mr. B. H. Robinson,
878 East Capitol,
Salt Lake City, Utah

Dear Mr. Robinson:

We enclose Permit No. 28142 in which we direct your attention to the limitations and conditions as given on the fourth page under Approval of the State Reclamation Engineer.

Departmental Receipt No. 29676 which was issued covering payment in the amount of $12.25 for the filing fee of the above mentioned permit was mailed to you with our letter of July 14, 1959.

Very truly yours,

GEO. N. CARTER
State Reclamation Engineer
By

(Mrs.) Edna P. Rutledge
Chief Clerk

Encl.
EPR:pmk

28142

Sept. 4, 1959

Re: Application for Permit No. 36004
B. H. & D. A. Robinson and
Leavitt Taylor

Mr. B. H. Robinson
787 East Capitol
Salt Lake City, Utah

Dear Mr. Robinson:

In our letter of July 23rd, we requested one copy of the publication notice be filled in and returned to this office. To date we have not received this notice nor the affidavit of publication.

We must have the affidavit of publication before the application can be approved and processed.

Very truly yours,

GEO. N. CARTER
State Reclamation Engineer

By:

(Mrs.) Edna P. Rutledge
Chief Clerk

EPR:ew

28142

878 East Capitol
SALT LAKE CITY,UTAH
August 7,1959

RECEIVED
AUG 10 1959
Department of Reclamation

State Reclamation Department
Boise,Idaho

Water App: 36004

Gentlemen:

Pursuant to your requirements we submit herewith a tear sheet of first publication of notice on water appropriation and will follow in due course with proof of publication.

Very truly yours,
ARIMO RANCHES

Partner

28142

878 East Capitol
Salt Lake City, Utah
July 18, 1959

RECEIVED
JUL 23 1959
Department of Reclamation

Idaho Department of Reclamation
George N. Carter, Reclamation Engineer
Boise, Idaho

Re-Permit
B.H. Robinson, D.A. Robinson & Leavitt Taylor, DBA Arimo Ranches

Dear Sir:

I enclose amended application for water right on which points of diversion have been changed as you have suggested.

The additional blank form sent by you was for a transfer of water right rather than a permit. However I have corrected the original form previously returned by you and assume this will serve the purpose.

Very truly yours,

B.H. Robinson
General Partner

28142

July 23, 1929

Application for Permit

Mr. B. H. Robinson
878 East Capitol
Salt Lake City, Utah

Dear Mr. Robinson:

Enclosed are three copies of a notice which you should have published once a week for three successive weeks, such paper to be published in Bannock County, Idaho, first publication to be within ten days of this notice. One copy for the paper, one copy for your files, and one copy to be returned to this office.

The newspaper should furnish this office with a copy of the first publication, or tear sheet, for checking purposes. After the third publication you should furnish us the affidavit of publication.

On the copy of the notice returned to this office be sure to enter the dates of the publication and sign.

Very truly yours,

GEO. N. CARTER
State Reclamation Engineer

By:

(Mrs.) Edna P. Rutledge
Chief Clerk

RT:EPR:ew
Enc. 3 copies
notice

28142

NOTICE OF APPLICATION FOR PERMIT TO APPROPRIATE THE PUBLIC WATERS OF THE STATE OF IDAHO IN ACCORDANCE WITH THE PROVISIONS OF SECTION 42-203- IDAHO CODE

NOTICE IS HEREBY GIVEN, that D. H. Robinson, D. A. Robinson, and Leavitt Taylor, RRA Arimo Ranches, Arimo, Idaho, have made application No. 36004 on the 13th day of July, 1959, to appropriate 29.643 cubic feet per second of the waters of Marsh Creek for irrigation purposes.

That the point of diversion from said stream will be at 60 foot intervals along Marsh Creek beginning at the SW¼SW¼, Sec. 7, Twp. 10 S., Rge. 37 E., B. M. and ending in the NW¼SW¼ of Section 35, Twp. 9 S., Rge. 36 E., B. M.

That the lands to be irrigated are 1482.17 acres in NE¼, Sec. 34; all Section 35; SW SW¼, Sec. 36, all in Twp. 9 S., Rge. 36 E., B. M.; N½NE¼, SE¼NE¼, Sec. 2; all Sec. 1, Twp. 10 S., Rge. 36 E.; W½W½, Sec. 7; SW¼SW¼, Sec. 6, all in Twp. 10 S., Rge. 37 E., B. M.

That any protests against the approval of this application must be filed in the Department of Reclamation at Boise, Idaho, within forty (40) days from the date of this notice, and such protest shall state the name and address of the protestant, and shall clearly set forth his objections to the approval of said application.

Dated this 23rd day of July, 1959.

_____
State Reclamation Engineer

Date of First Publication _____

Date of Last Publication _____

Last date for protest Sept. 3, 1959

SERVICE OF THE FOREGOING, by copy is hereby acknowledged this

_____ day of _____, 1959

_____

_____

_____
Applicants

28142

B H Robinson, D.A. Robinson and Leavitt Taylor

NAME OF APPLICANT D & J Acres Ranches

Form No. 0

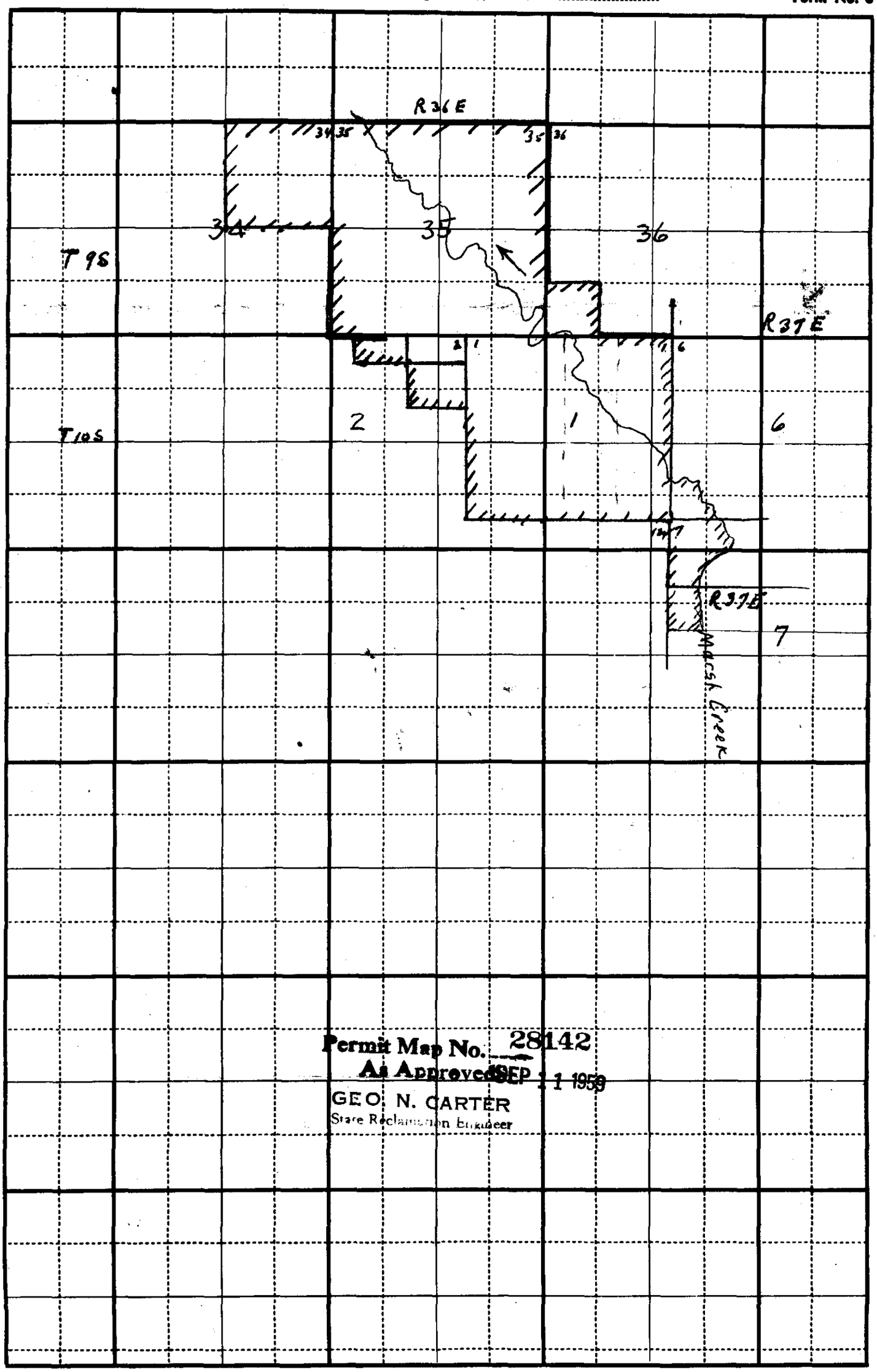

Permit Map No. 28142
As Approved SEP 1 1959
GEO. N. CARTER
State Reclamation Engineer

SCALE: 2 Inches Equal 1 Mile. Draw Plan in Ink.

28142

12. The time required for the completion of such work is ..... years.

13. The time required for the complete application of the water to the proposed use is ..... additional years.

14. The land to be irrigated is described in the following tabulation:

(Give irrigable acreage in each 40-acre subdivision

Twp.	Range	Sec.	NE¼				NW¼				SW¼				SE¼				Totals
			NE¼	NW¼	SW¼	SE¼	NE¼	NW¼	SW¼	SE¼	NE¼	NW¼	SW¼	SE¼	NE¼	NW¼	SW¼	SE¼	
9S	36E	35								LOT 4 23.0									23.0
9S	36E	35														LOT 7 2.2			2.2
9S	36E	35									3.2								3.2
9S	36E	35															9.0		9.0
9S	36E	35																LOT 8 22.3	22.3
9S	36E	35																0.4	0.4
9S	36E	36											1.2						1.2
10S	36E	1						LOT 4 1.1											1.1
10S	36E	1					LOT 3 9.9												9.9
10S	36E	1								11.9									11.9
10S	36E	1			10.0														10.0
10S	36E	1				0.8													0.8
10S	36E	1										2.3							2.3
10S	36E	1									11.3 12.3								12.3
10S	36E	1														21.5			21.5
10S	36E	1													14.2				14.2
10S	36E	1											29.0						29.0
10S	36E	1												26.7					26.7
10S	36E	1															36.6		36.6
10S	36E	1																32.9	32.9
10S	37E	6											LOT 9 8.1						8.1
10S	37E	6												LOT 10 0.4					0.4
10S	37E	7					LOT 2 13.1												13.1
10S	37E	7					LOT 1 2.5												2.5
10S	37E	7							LOT 3 4.1										4.1

Total Number of Acres to be Irrigated 298.7

15. Existing water rights and/or valid permits appurtenant to the lands to be irrigated are: .....

.....

28/42

Address all communications to

.....

Form No. 1
Reprint 2M-7-62

P. O. .....

APPLICATION FOR PERMIT

TO APPROPRIATE THE PUBLIC WATERS OF THE STATE OF IDAHO

Application No. .....

Permit No. .....

District No. .....

1. Name of Applicant: .....

Post Office address..... County..... State.....

If applicant is a corporation, give:

(a) Date and place of incorporation: .....

(b) Amount of Capital stock: $..... (c) Amount paid in: $.....

(d) Names and addresses of directors: .....

.....

.....

The financial resources of the applicant are: (a) Cash on hand: $.....

(b) Treasury stock: ..... (c) Bonds to be issued: .....

(d) Other resources: .....

2. Quantity of water claimed: ..... cubic feet per second

3. Source of water supply: .....

which is tributary of .....

4. Location of point of diversion: ..... feet distant from the ..... corner

of Section....., Twp....., Rge....., B. M., and is in the .....

of Section....., Twp....., Rge..... B.M., County of .....

5. Water is to be used for: .....

6. If for any non-irrigation purpose, give:

(a) Point of use of water: ..... feet distant from ..... corner of Section .....

Twp....., Rge....., B. M., in the ..... of Section ...., Twp. ....., Rge....., B. M.

(b) Amount of power generated: ..... H. P., under ..... feet head.

(c) Water is to be returned to ..... at a point ..... feet

distant from the ..... corner of Section ....., Twp....., Rge....., B. M., in the

..... of Section ....., Twp....., Rge....., B. M.

7. Estimated cost of works: $.....

8. Kind of works: .....
(Reservoir, dam, ditch, flume, pipe, etc.)

9. Height of dam ..... feet; length of dam at top ..... feet; length of dam at bottom .....

feet; material used in dam .....
(If height of dam will exceed 10 feet or will store more than 100 acre feet of water, send to Department of Reclamation for Regulations.)

10. Size of headgate: Width ..... feet; Height ..... feet

11. Ditch: Width at bottom ..... feet; Width at water line ..... feet; Depth of water ..... feet;

Dimensions of flume .....; Diameter of pipe ..... inches;

Length of conduit ..... miles. Average grade per mile ..... feet.

28142

July 14, 1959

Re: Application for Permit
B. H. Robinson, D. A. Robinson
& Leavitt Taylor, DBA Arimo Ranches

Mr. B. H. Robinson
878 East Capitol
Salt Lake City, Utah

Dear Mr. Robinson:

Enclosed is application for permit to appropriate water from Marsh Creek, a tributary of Portneuf River, with attached receipt for the $12.25 filing fee. (R[illegible] #[illegible]676)

Under 4, the points of diversion are shown starting in the SE NE¼, Sec. 7, T. 10 S.,R. 37 E., B. M. and ending in NE NE¼, Sec. 35, Twp. 9 S., R. 36 E. Checking the land list on page 2 and the maps indicates the starting point is probably SW NW¼, Sec. 7 and ending in NW¼NW¼, Sec. 35.

The lands to be irrigated are outlined with red pencil on one map, as determined from the land list. The SW¼NW¼, Sec. 7, is also shown.

Upon receipt of the corrected permit, we will send you a notice which must be published once a week for three successive weeks in a newspaper published in Bannock County. The application will be approved after a certain date given in the legal notice, provided no protests to your application are received. In case of protest, a hearing will be held and a decision will be reached in regard to approval of the permit.

Very truly yours,

GEO. N. CARTER
State Reclamation Engineer

GNC:RT:ew
Enc. application
receipt

28142

Detail shown in answer to question of 6 on deposition of witness

Dhowing description of subdivisions of land on which water has been used under permit 28142.

Sec.35 T9S.,R.36EBM Portions of Lot 6, 23.0 acres; Lot 7, 2.2 acres

NE¼SW¼ 3.2 acres; SW¼SE¼,9.0 acres; Lot 8 , 22.3 acres; SE¼SE¼ 0.4 acre

Sec 36 T9S.,R.36EBM Portion of SW¼SW¼ 1.2 acres

Sec.1 T.10S.,R36 EBM Portion of lot 4,1.1 acres; Lot 3 9.9 acres SE¼NW¼ 11.9 acres; SW¼NE¼ 10.0 acres; SE¼NE¼ .8 acres; NW¼SW¼ 2.3 acres; NE¼SW¼ 12.3 acres NW¼SE¼ 21.5 acres; NE¼SE¼ [redacted] 14.2 acres; [redacted] SW¼SW¼,29 acres; SE¼SW¼ [redacted] 26.7 acres; SW¼SE¼ 36.6 acres; SE¼SE¼ 32.9 [redacted] acres

[redacted]

Sec.6, T.10S.,R.37EBM Portion of Lot 9 , 8.1 acres; Lot 10 0.4 acres;
Sec 7 T.10 S.,R.37 EBM P ortion of Lot 2, 13.1 acres; Lot 1, 2.5 acres; Lot 3, 4.1 acres total of 298.7 acres

28142

July 20, 1964

Application for Amendment to Point of Diversion, and letter dated July 14, 1964, to the Arimo Ranches was returned to Mr. B. H. Robinson 878 East Capitol Blvd., Salt Lake City July 20, 1964.

The above was attached to the copy of letter addressed to Mildred Lindenschmitt, Notary Public, McCammon, Idaho.

P.M.K.

28142

Portable #1

41 psi Ave
35 37 40
35 40 43
41 42 43
41 42 43
38 37 36
42 43 41
43 42 41
42 42 41
Main
3/32 7° 4 1/4" Doubles
Creek
Main
N
Q = 13.2 (264)
= 3485 gpm
= 7.77 cfs 28142

State Reclamation Engineer

I have left out name of newspaper because of uncertainty of its right name. I had thought it might be published in the Pocatello newspaper

2 8/42

Portable # 2

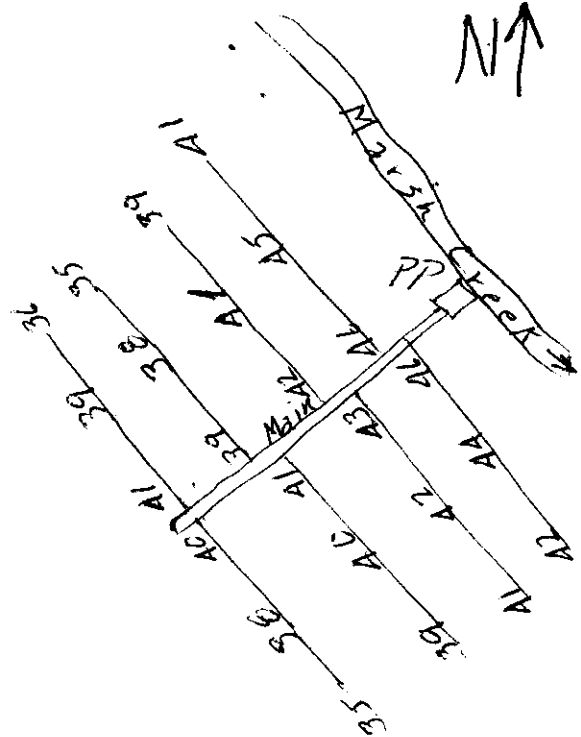

3/32 7° 4 1/4" Doubles

41 psi Ave

Q = 13.2 (264) = 3485 gpm = 7.77 cfs

28142


61 49 47
51 41 28
51 42 30
55 42 29
56 42 28
58 42 36
61 49 30
64 55 50
66 60 52
67 60 59
60 56
Main Line
11/64 Nozzles
50psi Avg
Q = 330 (6.01) = 1983gpm
= 4.42cfs
Electric Powered Pump
Marsh Creek
N
19.96
28.42

Permit No.28142

Detail shown in answer to question 6 on desposition of witnesses

Showing detail of subdisvion of land on which water has been used.

Sec.35, T.9 S.,R.36 EBM P$_o$rtions of Lot 6, 23.0 acres; Lot 7, 2.2 acres

NE¼SSW¼ 3.2 acres;SW¼SE¼, 9.0 acres; Lot 8, 22.3 acres;; SE¼SW¼ 2.3 acres NE¼SW¼ 10.0 acres; SE¼NE¼ .8 acres NW¼SW¼ 2.3 acres; NE¼SW¼ 12.3 acres NW¼SE¼,21.5 acres; NE¼SE¼ 14.2 acres; SW¼SW¼ 29 acres;SE¼SW¼, 26 acres; SW¼SE¼ 36.6 acres; SE¼SE¼ 32.9 acres

Sec,6 T10S,R 37 EBM P$_o$rtion of lot 9, 8.1 acres; Lot 10 o.4 acres
Sec.7 T.10S.,R.37 E BM P$_o$rtion of Lot 2, 13.1 acres; Lot 1, 2.5 acres; Lot 3, 4.1 acres Total 298.7 acres

28142

Legal Advertisement

NOTICE OF APPLICATION FOR PERMIT TO APPROPRIATE THE PUBLIC WATERS OF THE STATE OF IDAHO IN ACCORDANCE WITH THE PROVISIONS OF SECTION 42-203, IDAHO CODE.

NOTICE IS HEREBY GIVEN, that B. H. Robinson, D. A. Robinson, and Leavitt Taylor, dba Arimo Ranches, Arimo, Idaho, have made application No. 36004 on the 13th day of July, 1959, to appropriate 29.643 cubic feet per second of the waters of Marsh Creek for irrigation purposes.

That the point of diversion from said stream will be at 60 foot intervals along Marsh Creek beginning at the SW¼NW¼, Sec. 7, Twp. 10 S., Rge. 37E., B.B. and ending in the NW¼NW¼ of Section 35, Twp. 9 S., Rge. 36 E., B.M.

That the lands to be irrigated are 1482.17 acres in NE¼, Sec. 34; all Section 35; SW¼SW¼, Sec. 36, all in Twp. 9 S., Rge. 36 E., B.M.; N½NE¼, SE¼NE¼, Sec. 2; all Sec. 1, Twp. 10 S., Rge. 36 E.; W½NW¼, Sec. 7; SW¼SW¼, Sec. 6, all in Twp. 10 S., Rge. 37 E., B. M.

That any protests against the approval of this application must be filed in the Department of Reclamation at Boise, Idaho, within forty (40) days from the date of this notice, and such protest shall state the name and address of the protestant, and shall clearly set forth his objections to the approval of said application.

Dated this 23rd day of July, 1959.

Geo. N. Carter
State Reclamation Engineer

Date of First Publication July 31, 1959.

Date of Last Publication Aug. 14, 1959.

Last date for protest Sept. 3, 1959.

SERVICE OF THE FOREGOING, by copy is hereby acknowledged this .....day of ....., 1959.

.....
.....
.....
Applicants

July 31. Aug. 7. 14. 1959.

Idaho State Journal

7/31 28/42

NOTICE OF PROOF OF COMPLETION OF WORKS
and
APPLICATION OF WATER TO BENEFICIAL USE

Notice is hereby given that at 11:30 a.m. on the 2nd day of September, 1964, at McCammon, County of Bannock, State of Idaho, before Mildred E. Lindenschmitt, Notary Public, at address McCammon, Idaho proof will be submitted of the completion of works for the diversion of 5.98 cubic feet per second of the waters of Marsh Creek, and of the application to beneficial use of said water, in accordance with the terms and conditions of Permit No. 28142, heretofore issued by the Department of Reclamation of the State of Idaho.

1. The name and postoffice of the person or corporation holding said permit is Arimo Ranches, Arimo, Idaho.
2. Said works of diversion will be fully completed on the date set for such completion and the amount of water which works are capable of conveying to the place of use is 5.98 cubic feet per second.
3. The use to which said water has been applied is irrigation of agricultural lands purposes, and the amount applied to beneficial use is 5.98 cubic feet per second.
4. The point of diversion of said water is stationary pump 2140' S45° 35' W of northeast corner, lot 1 Sec 1, T.10S., R. 36E BM Fort Hall Correction line and subsidiary points at 60 foot intervals along bank of Marsh Creek **southeast** from pump to **south line of lot 1., Sec 7 T.10S., R 37E BM; Also northwest from pump along bank of Marsh Creek at 60 foot intervals to north line of Sec 35 T 9 S., R.36E., B.M.**
5. **The place said** water is used is **Sec. 35. T.9S., R.36E B.M.**—23 acres, Lot 6 (SE¼NW¼); Lot 7 (NW¼-SE¼) 2.2 acres; 3.2 acres NE¼-SW¼; 9. acres SW¼SE¼; 22.3 acres Lot 8 (SE¼SE¼); 0.4 acres SE¼SE¼.

   Sec 36 T.9S R.36E- 1.2 acres SW¼-SW¼.

   Sec. 1 T.10S., R.36 E- 1.1 acres Lot 4 (NW¼NW¼); 9.9 acres Lot 3, 11.9 acres SE¼NW¼; 10.0 acres SW¼-NE¼; 0.8 acres SE¼NE¼; 2.3 acres NW¼SW¼; 12.3 acres NE¼-SW¼; 21.5 acres NW¼SE¼; 14.2 acres NE¼SE¼; 29 acres SW¼-SW¼; 26.7 acres SE¼SW¼; 36.6 acres SW¼SE¼ 32.9 acres SE¼-SE¼.

   Sec, 6 T.10S., R.37 E- 8.1 acres Lot 9 SE¼NW¼; 0.4 acres Lot 10 SE¼SW¼.

   Sec. 7. T.10 S., R.37 E- Lot 1 2.5 acres NW¼NW¼; 13.1 acres, lot 2 NW¼NW¼; Lot 3 4.1 acres SW¼-NW¼.

   Total 298.7 acres.
6. The date of priority which said user is prepared to establish is July 13, 1959.

CARL E. TAPPAN
State Reclamation Engineer.

8-13-4x

28/42

N0°09'W 52800 To NW CORNER

N0°08'W 52800 TO NE CORNER

LOT 6 — 23.0 Ac — LOT 2

35

3.2 Ac — 2.2 Ac

NE¼ SW¼ — LOT 3 — LOT 7

GARDEN CREEK

MARSH

3.0 Ac — LOT 4

T 9 S

SW¼ SE¼ — SW¼ SW¼

LOT 8 — 22.3 Ac

EAST 5276.7 — 572.88 — EAST 5327.28

2 — 1 — 11 — 12 — 24 — 35 — 36

LOT 1 — LOT 4 — 24 Ac — LOT 3 — 9.9 — LOT 2

DELETE

SW¼ NW¼ — 11.9 Ac — SW¼ NE¼

T 10 S

SE¼ NE¼ — SE¼ NW¼ — 10.0 Ac — SE¼ NE¼

2.6 Ac

1

DELETE — 12.7 Ac — NE¼ SW¼ — 5.0 Ac — NW¼ SE¼ — 11.9 Ac

DELETE — NW¼ SW¼ — 27.5 Ac

10.1 Ac — 10" TRUNK LINE

4.6 Ac

2.3 Ac — 1.2 Ac

4.1 Ac — 8" TRUNK LINE

21.2 Ac — 14.7 Ac — SW¼ SW¼ 6 — SE¼ SW¼ — SW¼ SE¼ — SE¼ SE¼

7.4 Ac — 7.9 Ac — 36.6 Ac — 24.3 Ac

S89°14'W 5324.22

N0°01'W 4343.46

FORT HALL CORRECTION LINE

BCM

1 — 6

R36 E. — R37 E.

LOT 1 — LOT 4

LOT 5 — LOT 6

STATIONARY PUMP

S45°35'W 2140.0'

HOUSE

US HIGHWAY 91-191

NORTH 4295.94

NE¼ SE¼ — 14.2 Ac — CREEK

LOT 8 — LOT 7

8.6 Ac

LOT 9 — LOT 10

8.1 Ac

STONE

6 — 7 — 12 — 462.0 — 270.0 — 0.4 Ac — 2.5 Ac

S88°54'E

13.1 Ac

LOT 2 — LOT 1

1733.82

4173.82

4.1 Ac

LOT 3 — LOT 4

Area irrigated by sprinklers
Total number of acres 298.7

This map prepared by use of aerial photo, General Land Office Township Plats and on the ground measurements

CERTIFICATE

I, Les H Ballit, of Pocatello, Idaho, an engineer licensed by the State of Idaho do hereby certify that this map was prepared under my supervision on June 27, 1964 and that it correctly represents the areas thereon shown

Les H. Ballit

AREA IRRIGATED BY SPRINKLERS
PORTION ARIMO RANCHES

DRAWN 6-27-64

SCALE 1" = 400' — Order 64-118

ARIMO, IDAHO.

Area irrigated by sprinklers
Total number of acres ~~297.3~~ 297.7

This map prepared by use of aerial photo, General Land Office Township Plats and on the ground measurements

CERTIFICATE

I, Les H Ballif, of Pocatello, Idaho, an engineer licensed by the State of Idaho do hereby certify that this map was prepared under my supervision on June 27, 1964 and that it correctly represents the areas thereon shown.

RECEIVED
JUL 7 1964
Department of Reclamation

AREA IRRIGATED BY SPRINKLERS
PORTION ARIMO RANCHES

L. H. BALLIF ENGINEERS	ASSOCIATES POCATELLO
DRAWING NO.	DATE 6-27-64
SCALE 1" = 400'	JOB NO. 64-118

ARIMO, IDAHO.

28742