

WATER LICENSE

Water License No. 29-7009 Priority March 22, 1968 Amount 0.11 c.f.s.

THIS IS TO CERTIFY, that JAY E. BAKER
of Pocatello, Idaho, made application for a permit to appropriate the public waters of
the State of Idaho, dated March 22, 1968; that Permit 29-7009 was issued pursuant
to said application; that the proposed works were completed on or about April 28, 1970,
with a storage/or carrying capacity of 0.11 c.f.s., said works consisting of
a well and pump; and that on May 1, 1970,
proof was made to the satisfaction of the State Reclamation Engineer, of the beneficial use of 15.75
acre feet per season, with a maximum rate of diversion of 0.11 cubic feet per second of the waters
of a ground-water source, tributary of _____,
for the purpose of Irrigation from May 1 to October 15;
and for Domestic & Fire / Protection from January 1 to December 31; and for
Stock water from January 1 to December 31; and that the use
of said waters has been made in accordance with the laws of Idaho, and is hereby confirmed by the State Recla-
mation Engineer and entered in the records of the Idaho Department of Reclamation: the point of diversion is
located in SW $\frac{1}{4}$ NW $\frac{1}{4}$, Sec. 7, T. 7 S, R. 35 E, B.M., and
other additional points _____, in the County of
Bannock; and that the amount of water to which such right is
entitled and which is hereby confirmed, for the purposes aforesaid, is limited to an amount actually beneficially
used for said purposes and shall not exceed 15.75 acre feet per year.

Description and location of place of use:

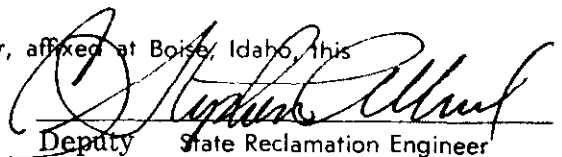
TWP.	RANGE	SEC.	NE $\frac{1}{4}$				NW $\frac{1}{4}$				SW $\frac{1}{4}$				SE $\frac{1}{4}$				TOTALS
			NE $\frac{1}{4}$	NW $\frac{1}{4}$	SW $\frac{1}{4}$	SE $\frac{1}{4}$	NE $\frac{1}{4}$	NW $\frac{1}{4}$	SW $\frac{1}{4}$	SE $\frac{1}{4}$	NE $\frac{1}{4}$	NW $\frac{1}{4}$	SW $\frac{1}{4}$	SE $\frac{1}{4}$	NE $\frac{1}{4}$	NW $\frac{1}{4}$	SW $\frac{1}{4}$	SE $\frac{1}{4}$	
7 S	35 E	7								4.5								4.5	

Total number of acres irrigated 4.5

The right to the use of the water hereby confirmed is restricted to the lands or place of use herein described,
as provided by the laws of Idaho.

Witness the seal and signature of the State Reclamation Engineer, affixed at Boise, Idaho, this

25th day of August, 1970.


Deputy State Reclamation Engineer

29-7009

Identification No. 29-7009
Application No. 42396

STATE OF IDAHO
DEPARTMENT OF RECLAMATION
APPLICATION FOR PERMIT

APPROVED

To Appropriate the Public Waters of the State of Idaho

1. Name of applicant JAY E. BAKER
post office address Route #3, South, Pocatello, Idaho 83201
2. Source of water supply subterranean which is a tributary of _____
3. a. Location of point of diversion is SW ¼ of NW ¼ of Section 7 Township 7 S
Range 35 E B.M. Bannock County; additional points of diversion if any: _____

b. If water is not consumed, it will be discharged into _____ at a point in _____ ¼
of _____ ¼ of Section _____ Township _____ Range _____ B.M.
4. Quantity to be appropriated:
a. 0.25 cubic feet per second and/or
b. _____ acre feet per annum will be stored.
5. Water will be used for the following purposes:
irrigation purpose from May 1st to Oct. 15 (both dates inclusive)
domestic (culinary) purpose from Jan. 1st to Jan. 1st (both dates inclusive)
stock water purpose from Jan. 1st to Jan. 1st (both dates inclusive)
fire protection purpose from Jan. 1st to Jan. 1st
6. Proposed diverting works:
a. Description of ditches, flumes, pumps, headgates, etc. well, submersible pump

b. Height of storage dam _____ feet; active reservoir capacity _____ acre feet; total reservoir
capacity _____ acre feet; materials used in storage dam: _____

c. Proposed well diameter is 8 inches; proposed depth of well is 80 feet.
7. a. Time required for the completion of the works and application of the water to the proposed beneficial use
is 2 years.
b. Estimated construction cost is \$ 1700.00.
8. Description of proposed uses:
a. If water is not for irrigation:
(1) Give the place of use of water: SW ¼ of NW ¼ of Section 7 Township 7 S
Range 35 E B.M.
(2) Amount of power to be generated: _____ hp under _____ feet of head.
(3) List number of each kind of livestock to be watered 6 cattle - 2 horses - 2 hogs

(4) Name of municipality to be served _____, or number of families to be
supplied with domestic water 2 families
(5) If water is to be used for other purposes describe: _____

39-7009

b. If water is for irrigation, indicate acreage in each subdivision in the tabulation below:

TWP.	RANGE	SEC.	NE ¹ / ₄				NW ¹ / ₄				SW ¹ / ₄				SE ¹ / ₄				TOTALS
			NE ¹ / ₄	NW ¹ / ₄	SW ¹ / ₄	SE ¹ / ₄	NE ¹ / ₄	NW ¹ / ₄	SW ¹ / ₄	SE ¹ / ₄	NE ¹ / ₄	NW ¹ / ₄	SW ¹ / ₄	SE ¹ / ₄	NE ¹ / ₄	NW ¹ / ₄	SW ¹ / ₄	SE ¹ / ₄	
7S	35 E	7						4.5											4.5

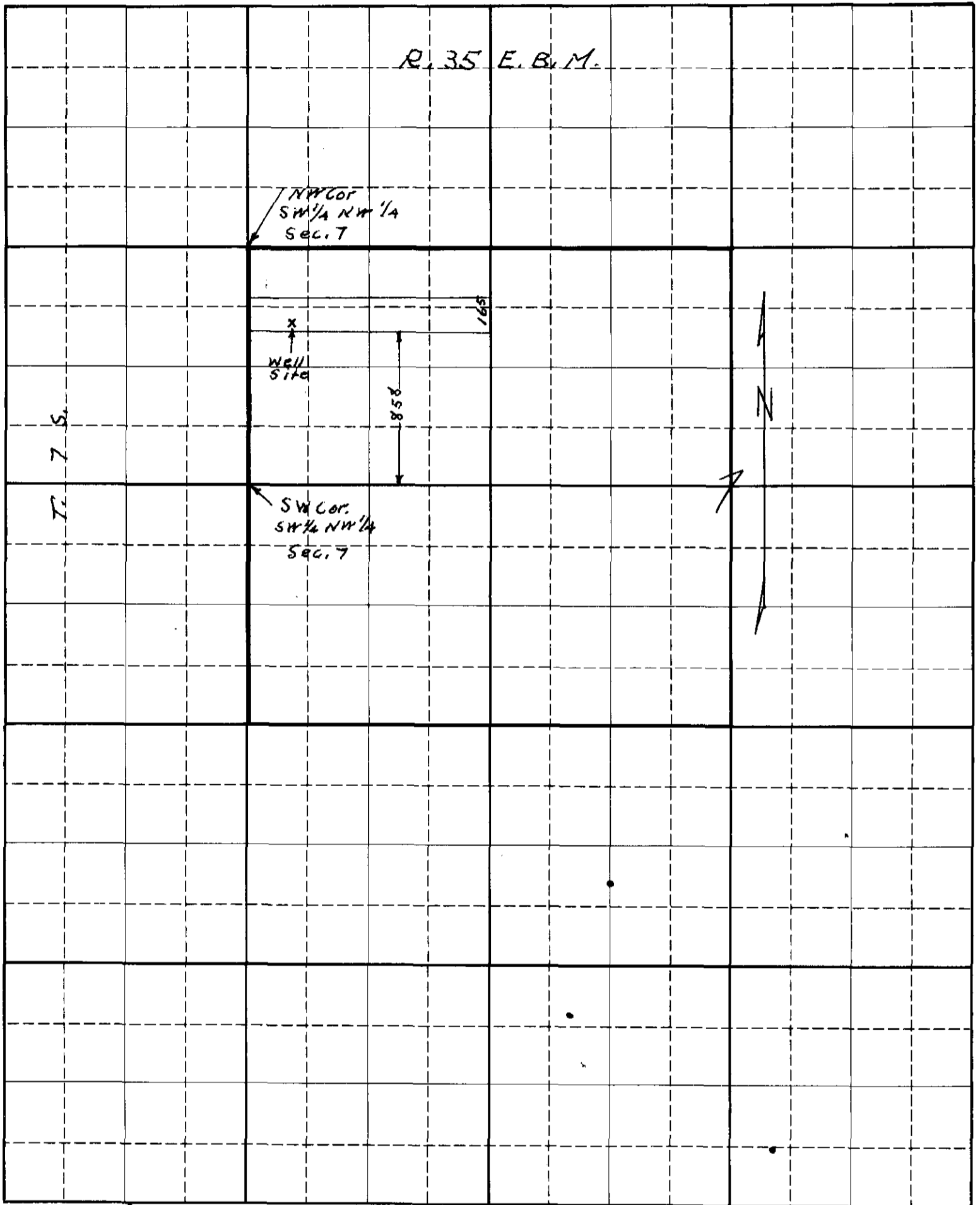
Total number of acres to be irrigated 4.5

c. Describe any other water rights used for the same purposes Portneuf River - Gibson Ditch Co.
Will be abandoned - The water right was an Indian water right.

9. a. Who owns the property at the point of diversion Jay E. Baker
 b. Who owns the land to be irrigated or place of use Jay E. Baker
 c. If the property is owned by a person other than the applicant, describe the arrangement enabling the applicant to make this filing _____

10. Remarks Our existing irrigation system is not practical any more as the ditch etc. is being filled with mud and debris from runoff from the hills. I am doing this to have adequate water for culinary purposes and stock watering and to irrigate what I can of my property from the new well. Also for better fire protection.

11. Map of proposed project:



Scale: $\frac{1}{8}$ inches equal 1 mile

BE IT KNOWN that the undersigned hereby makes application for permit to appropriate the public waters of the State of Idaho as herein set forth.

Jay E. Baker
(Applicant)

29-7009

Received by ef Date 3-22-68 Time 9:00
Preliminary check by AW Fee \$10.00
Received by ef Date 3-26-68
Publication prepared by MS Date 3-29-68
Published in Idaho State Gr.
Publication dates 4-4 & 11-68
Publication approved MS Date 4-2-68
Priority reduced to _____ Reason _____

Protests filed by: NONE

Copies of protests forwarded by _____

Hearing held by _____ Date _____

Recommended for approval denial by MS

APPROVED

ACTION OF STATE RECLAMATION ENGINEER

This is to certify that I have examined Application for Permit to appropriate the public waters of the State of Idaho No. 29-7009, and said application is hereby APPROVED.

1. Approval of said application is subject to the following limitations and conditions:

- a. SUBJECT TO ALL PRIOR WATER RIGHTS.
- b. Proof of construction of works and application of water to beneficial use shall be submitted on or before June 1, 19 70.
- c. Other: This permit is supplemental to all prior rights.

2. Denial of said application is for the following reasons: _____

Witness my hand this 13 day of May 19 68.

R. Keith Higgins
State Reclamation Engineer

Identification No. 29-7009

Permit No. 29-7009

STATE OF IDAHO
DEPARTMENT OF RECLAMATION

RECEIVED

MAY 7 1968

PROOF OF APPLICATION OF WATER TO BENEFICIAL USE

Department of Reclamation

- 1. a) Name of Permit Holder Jerry E. Baker
- b) Post Office Address Rt. 3 - Box 336 - Pocatello, Idaho.
- 2. Permit Number 29-7009
- 3. Date of Priority that you are prepared to establish Mar. 26 - 1968
- 4. a) Source from which water was appropriated Well
- b) Location of the point of diversion: SW 1/4 NW 1/4, Section 7
Township 7-S, Range 35E Boise Meridian, Other points of diversion: _____

- 5. a) The amount of water and use to which the water has been applied:
amount 0.157 cfs. for irrigation purposes from May 1st to Oct 15 incl.
(cfs and/or acre feet per annum) (Month-Day) (Month-Day)
amount _____ for _____ purposes from _____ to _____ incl.
(cfs and/or acre feet per annum) (Month-Day) (Month-Day)
amount _____ for _____ purposes from _____ to _____ incl.
(cfs and/or acre feet per annum) (Month-Day) (Month-Day)
- b) Total amount appropriated 0.157 cfs and/or ~~acre feet~~ per annum
- c) Describe how and by whom measurement of rate of flow or amount of storage was made and the qualifications of the person making the measurement: Measured by use of barrel & stopwatch.
57.655 gallons in 49 sec. = 70.6 gpm.

- 6. If the means of diversion and conveyance are owned by someone other than the Permit Holder:
 - a) Give the name or description of the canal, ditch or other works by which the water is conducted to the place of use: _____
 - b) Describe the agreement or understanding by which you take water from the works: _____

- 7. a) Briefly describe the works for diverting and conveying the water to the place of use, (If from a subterranean source, give the pump size, motor size, size of well casing, depth of well; if from surface water, give brief description of diversion structure and/or canal or ditch) Well Diameter 15-8" - 80' Deep
5 Horse Submersible Pump

b) Describe the type and size of measuring device which you have installed at your point of diversion: None

c) Give well drillers name and address and date the well was completed Dur Fee Drilling
Co. Hawthorne Road - Pocatello, Idaho - 83201
Mar 21 - 1968

Water measurement by Lee Groesbeck
Eng. Tech. Soil Conservation Service
April 25, 1970

29-7009

8. If for other than irrigation, describe the beneficial use to which you have applied the water and the place of use I use the water occasionally for stock, from Jan 1st to Jan 15th. I also use it for domestic use at times.
I have a good fire protection system with this water set up. There is only one family using water domestically now.

9. Irrigation uses: Describe the lands irrigated by giving the acreages irrigated within each 40 acre subdivision:

TWP.	RANGE	SEC.	NE 1/4				NW 1/4				SW 1/4				SE 1/4				TOTALS
			NE 1/4	NW 1/4	SW 1/4	SE 1/4	NE 1/4	NW 1/4	SW 1/4	SE 1/4	NE 1/4	NW 1/4	SW 1/4	SE 1/4	NE 1/4	NW 1/4	SW 1/4	SE 1/4	
7S	35E	7						4.5										4.5	

10. Remarks: I have a sprinkler system set up with this pump set up. Total number of acres irrigated 4.5

The above information is a true statement of the extent to which the above numbered permit has been developed.

April 28 1970
(Date)

Jay E. Baker
(Signature)

State of IDAHO
County of BANNOCK ss.

On this 28 day of April, 1970, personally appeared before me the signer(s) of the above instrument, who duly acknowledged to me that he (she) (they) executed the same.

Wayne L. Lovell
Notary Public residing at Prattville, Idaho

My commission expires 20 Jan 1974

PROOF OF PUBLICATION

RECEIVED

APR 12 1968

Department of Reclamation

STATE OF IDAHO
County of Bannock

ss.

Bette J. Mitchell

being first duly sworn on oath deposes and says: That.....she.....
was at all times herein mentioned a citizen of the United States of
America, more than 21 years of age, and the Principal Clerk of THE
IDAHO STATE JOURNAL, a daily newspaper, printed and published at
Pocatello, Bannock County, Idaho, and having a general circulation
therein.

That the document or notice, a true copy of which is attached, was
published in the said IDAHO STATE JOURNAL, on the following dates,
to-wit:

April 4	, 19.68.	, 19.....
April 11	, 19.68.	, 19.....
.....	, 19.....	, 19.....
.....	, 19.....	, 19.....
.....	, 19.....	, 19.....

That said paper has been continuously and uninterruptedly pub-
lished in said County for a period of seventy-eight weeks prior to the
publication of said notice or advertisement and is a newspaper within
the meaning of the laws of Idaho.

Bette J. Mitchell

Subscribed and sworn to before me this.....11th.....
day of.....April....., 19.68

Roberta E. Spratlan

Notary Public, State of Idaho
Residence: Pocatello, Idaho



29-7009

PROOF OF PUBLICATION

STATE OF IDAHO }
County of Bannock } ss.

Bette J. Mitchell

being first duly sworn on oath deposes and says: That.....she.....
was at all times herein mentioned a citizen of the United States of
America, more than 21 years of age, and the Principal Clerk of THE
IDAHO STATE JOURNAL, a daily newspaper, printed and published at
Pocatello, Bannock County, Idaho, and having a general circulation
therein.

That the document or notice, a true copy of which is attached, was
published in the said IDAHO STATE JOURNAL, on the following dates,
to-wit:

April 4	1968	19
April 11	1968	19
	19	19
	19	19
	19	19

That said paper has been continuously and uninterruptedly pub-
lished in said County for a period of seventy-eight weeks prior to the
publication of said notice or advertisement and is a newspaper within
the meaning of the laws of Idaho.

Bette J. Mitchell

Subscribed and sworn to before me this.....11th.....
day of.....April....., 1968.

Notary Public

Notary Public, State of Idaho
Residence: Pocatello, Idaho

NOTICE OF APPLICATION FOR WATER

Notice is hereby given that Jay
E. Baker, Route #3, South, Poca-
tello, Idaho has on March 22,
1968 applied for permit to divert
0.25 cubic feet per second of
water from a subterranean
source under application No. 98-
7000. Water will be diverted by a
well and pump within the SW 1/4
NW 1/4, sec. 7, T. 7 S, R. 35 E,
B.M., Bannock County and is to
be used from May 1 to October 15
for irrigation and from January
1 to December 31 for domestic,
stockwater and fire protection in
SW 1/4 NW 1/4, sec. 7, T. 7 S, R.
35 E, B.M.

Any protest against this applica-
tion must be filed with the
Department of Reclamation
within ten days from the last date
of publication of this notice.
R. KEITH HIGGINSON
State Reclamation
Engineer
April 4, 11, 1968

dup.

2-11-68

PROOF OF PUBLICATION

STATE OF IDAHO
County of Bannock

} ss.

.....
Bette J. Mitchell

being first duly sworn on oath deposes and says: That.....she.....
was at all times herein mentioned a citizen of the United States of
America, more than 21 years of age, and the Principal Clerk of THE
IDAHO STATE JOURNAL, a daily newspaper, printed and published at
Pocatello, Bannock County, Idaho, and having a general circulation
therein.

That the document or notice, a true copy of which is attached, was
published in the said IDAHO STATE JOURNAL, on the following dates,
to-wit:

..... April 4 19.68, 19.....
..... April 11 19.68, 19.....
....., 19....., 19.....
....., 19....., 19.....
....., 19....., 19.....

That said paper has been continuously and uninterruptedly pub-
lished in said County for a period of seventy-eight weeks prior to the
publication of said notice or advertisement and is a newspaper within
the meaning of the laws of Idaho.

.....
Bette J. Mitchell

Subscribed and sworn to before me this..... 11th
day of..... April, 1968.

.....
Roberta E. Spattun

Notary Public, State of Idaho
Residence: Pocatello, Idaho

29-7009

PROOF OF PUBLICATION

RECEIVED

APR 11 1968

STATE OF IDAHO
County of Bannock

ss.

Department of Reclamation

..... Rette J. Mitchell

being first duly sworn on oath deposes and says: That.....she.....
was at all times herein mentioned a citizen of the United States of
America, more than 21 years of age, and the Principal Clerk of THE
IDAHO STATE JOURNAL, a daily newspaper, printed and published at
Pocatello, Bannock County, Idaho, and having a general circulation
therein.

That the document or notice, a true copy of which is attached, was
published in the said IDAHO STATE JOURNAL, on the following dates,
to-wit:

..... April 4	19.68, 19.....
..... April 11	19.68, 19.....
.....	19....., 19.....
.....	19....., 19.....
.....	19....., 19.....

NOTICE OF APPLICATION FOR WATER

Notice is hereby given that Jay
E. Baker, Route #3, South, Poca-
tello, Idaho has on March 22,
1968 applied for permit to divert
0.25 cubic feet per second of
water from a subterranean
source under application No. 29-
7009. Water will be diverted by a
well and pump within the SW 1/4
NW 1/4, sec. 7, T. 7 S, R. 35 E,
B.M., Bannock County and is to
be used from May 1 to October 15
for irrigation and from January
1 to December 31 for domestic,
stockwater and fire protection in
SW 1/4NW 1/4, sec. 7, T. 7 S, R.
35 E, B.M.

Any protest against this appli-
cation must be filed with the
Department of Reclamation
within ten days from the last date
of publication of this notice.

R. KEITH HIGGINSON
State Reclamation
Engineer

April 4, 11, 1968

That said paper has been continuously and uninterruptedly pub-
lished in said County for a period of seventy-eight weeks prior to the
publication of said notice or advertisement and is a newspaper within
the meaning of the laws of Idaho.

..... Rette J. Mitchell

Subscribed and sworn to before me this..... 11th

day of..... April, 19.68

..... Roberta E. Spearman

Notary Public, State of Idaho

Residence: Pocatello, Idaho

3-11-68

.....April 11....., 19 68.

Department of Reclamation
State House
Boise, Idaho

Statement of Your Account With

IDAHO STATE JOURNAL

P. O. Box 431, Pocatello, Idaho 83201

#179

Legal Advertising: 56 lines
Notice of Application for Water
Published: April 4, 11, 1958
Amount Due: \$6.72

"Thereby certify that the foregoing account is just and correct, that the amount claimed is legally due, after allowing all just credits, and that no part of same has been paid."

Idaho State Journal

Bette D. Mitchell
Legal Clerk

29-7009

April 11, 1968

Department of Reclamation
State House
Boise, Idaho

Statement of Your Account With
IDAHO STATE JOURNAL
P. O. Box 431, Pocatello, Idaho 83201

#179

Legal Advertising: 56 lines
Notice of Application for Water
Published: April 4, 11, 1958
Amount Due: \$6.72

"I hereby certify that the foregoing account is just and correct, that the amount claimed is legally due, after allowing all just credits, and that no part of same has been paid."

Idaho State Journal

Betty Mitchell
Legal Clerk

29-7004



State of Idaho

DEPARTMENT OF WATER RESOURCES

STATE OFFICE, 450 W. State Street, Boise, Idaho

File 29-7009

JOHN V. EVANS
Governor

A. KENNETH DUNN
Director

Mailing address:
Statehouse
Boise, Idaho 83720
(208) 334-4440

November 15, 1982

Mr. Jay E. Baker
4160 Tech Farm Rd.
Pocatello, ID 83204

Dear Mr. Baker:

In reply to your letter of November 9th, your license, No. 29-7009, is on file with this department. With regard to your request to change the address on your license, there is no provision in our statutes for a change of address once the permit has been licensed. However, I am placing your letter in file which references your new address.

I am returning the copy of License No. 29-7009 you sent enclosed with your letter.

If you have any questions or need further assistance, please do not hesitate to contact us.

Sincerely,

Roberta Garrett
Records Supervisor

Enclosure

file 29-7009

RECEIVED

NOV 10 1982

Department of Water Resources
Pocatello, Idaho

Nov. 9-1982

Dear Sirs,

Enclosed is a copy of my
Water License - Permit no. 29-7009.

Could you please tell me
if it is recorded with the
State of Idaho, Department of Water
Resources?

Our address has been
changed to 4160 Tech FARM Rd. Zip 83304
should this address be put on the
Water License -

Thank You
Joy E. Baker
4160 Tech FARM Rd
Pocatello, Idaho
83304

August 25, 1970

Re: Permit No. 29-7009

C

O

Mr. Jay E. Baker
Route 3, South
Pocatello, Idaho 83201

Dear Mr. Baker:

P

Enclosed herewith is your Water License issued on the above numbered permit.

Very truly yours,

Y

C. Stephen Allred
Deputy Director

CSA;KH

Enclosure

29-7009

August 14, 1970

Re: Permit No. 29-7009

Mr. Jay E. Baker
Route 3, South
Pocatello, Idaho 83201

Dear Mr. Baker:

A representative of this department has made an examination of the works covered by your Permit No. 29-7009 and has found the following:

Quantity of water diverted: 0.11 c.f.s.

Amount of water that can be recognized as beneficially used under Idaho law: 0.11 c.f.s.

The maximum quantity diverted shall not exceed 15.75 acre feet per season.

Beneficial Use: Irrigation, domestic, stockwater, and fire protection
within the SW $\frac{1}{4}$ NW $\frac{1}{4}$ Sec. 7, T. 2 S., R. 35 E., B. M.

The priority date established is : March 22, 1968

If you do not concur with these findings, please advise us within 10 days; otherwise, a license will be issued as set forth in this letter.

Very truly yours,

Donald W. McEldowney
Appropriation Supervisor

DWM:kh

29-7009

232-865

STATE OF IDAHO
DEPARTMENT OF RECLAMATION
BOISE, IDAHO
REPORT OF EXAMINER

Permit No. 29-7009

This proof is for b/u In Water District No.

1. Name of applicant Jay E. Baker, Rt. #3, South, Pocatello, Idaho

2. Source of water supply: groundwater

3. Location of point of diversion: Is in the SW 1/4 of Section 7
T. 7 S. R. 35 E. County of Bannock

4. Describe works as they exist, giving dimensions and capacities of same: well diameter is 8" - 80' deep - 5 Horse submersible pump

5. Water is used for: irrigation, domestic, stockwater, fire protection

6. State whether or not water has been turned into works of diversion:

7. List legal subdivisions of lands to be irrigated. If proof is for beneficial use, give exact number of acres under cultivation in each forty-acre tract. (Describe manner and place of use if other than irrigation):

T. 7 S., R. 35 E., Sec. 7 SW 1/4 4.5 acres ✓

6 steel pipe hose

Water is used to irrigate 4.5 acres, house hot water, stockwater for 6 acres, 8 pipe and 1 horse. He also runs a 1" hose off main line in case of fire protection of house and shed.

(Submit map on attached plat, showing location and details of above description.)

8. What large stream would the water here appropriated finally reach?

Remarks: check use and amount of water to be used

170' 22" 15' 15"
4" diameter
15/15 = 3.46 gpm 22 x 3.46 = 76 gals
76 ÷ 44.8 = 1.1 cfs

This examination was made on the 17 day of June, 1970

(Signed) Fred [Signature] Examiner.

AKD 7/8/70

29-7009 plat KN

232-86

STATE OF IDAHO
DEPARTMENT OF RECLAMATION
BOISE, IDAHO
REPORT OF EXAMINER

Permit No. 29-7009

This proof is for b/u In Water District No.

1. Name of applicant Jay E. Baker, Rt. #3, South, Pocatello, Idaho

2. Source of water supply: groundwater

3. Location of point of diversion: Is in the SW 1/4 of Section 7
T. 7 S R. 35 E County of Bannock

4. Describe works as they exist, giving dimensions and capacities of same: well diameter is 8" -
80' deep - 5 Horse submersible pump

5. Water is used for: irrigation, domestic, stockwater, fire protection

6. State whether or not water has been turned into works of diversion:

7. List legal subdivisions of lands to be irrigated. If proof is for beneficial use, give exact number of acres under cultivation in each forty-acre tract. (Describe manner and place of use if other than irrigation):

T. 7 S, R. 35 E, Sec. 7 SW 1/4 4.5 acres ✓

6 Steers & pigs 1 horse

Water is used to irrigate 4.5 acres, household needs, stockwater for 6 steers, 8 pigs and 1 horse. He also runs a 1" hose off main line in case of fire protection of house and sheds.

(Submit map on attached plat, showing location and details of above description.)

8. What large stream would the water here appropriated finally reach?

Remarks: check use and amount of water to be used

11/64 30 w Ran bed 15 lbs,
4" discharge
(22 head)
15 lbs = 3.46 gpm 22 x 3.46 = 76 gals.
76 ÷ 44.8 = 1.1 cfs

This examination was made on the 17 day of June, 1970

(Signed) [Signature] Examiner.

AKD 7/8/70

29-7009 plat ✓

ASCS : Pocatello
SCS : Pocatello

Permit No. 29-7009

Examination for b/u - Jay E. Baker

County Bannock

Quantity: (permit) Sec. 7 T.7S R. 35E .25 cfs (proof) .157 cfs

Source: groundwater

P.D.: SW $\frac{1}{2}$ NW $\frac{1}{2}$

Use: irrigation, domestic, stockwater, fire protection

Extension:

Protest:

Completion of Works:

Other Rights: Portneuf River - Gibson Ditch Co. - will be abandoned

Filed: March 22, 1968

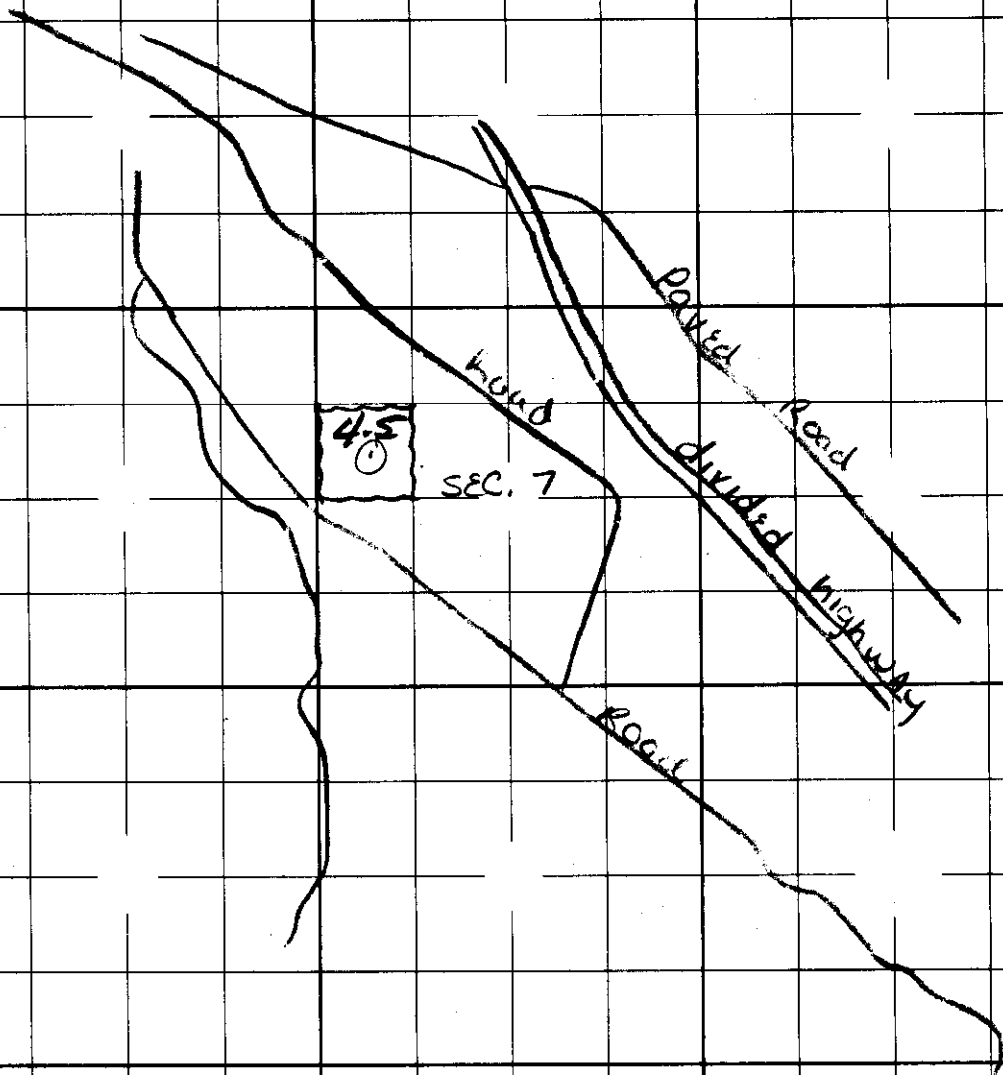
MADE: May 1, 1970

Due: June 1, 1970

PRIORITY: March 22, 1968

INSTRUCTIONS TO EXAMINERS

1. Always carefully note the location of the point of diversion and accurately plat same.
 2. When proof is for beneficial use, carefully check up the number of acres actually irrigated in each forty and accurately plat same.
 3. Make a map showing the correct location of streams and ditches, and the irrigated lands, and any adjacent permanent landmarks, such as towns, lakes, large streams and public roads.
 4. If any unusual conditions are discovered, make plain statement of them under remarks.
 5. Always see the holder, if possible, and go over the whole ground with him and make your report only upon actual existing facts and conditions.
 6. Give general characteristics of soils, topography, and crops raised.
-
-



$$\begin{array}{r} 5.82 \\ 4.24 \\ \hline .78 \end{array}$$

Area = 4.5 acres

$$\begin{array}{r} 4.24 \\ .78 \\ \hline 3.46 \end{array}$$

$Q = \underline{.11 \text{ cfs}}$

$V = \underline{15.75 \text{ AF}}$

$$\begin{array}{r} 346 \\ 22 \\ \hline 1692 \\ 692 \\ \hline 7612 \end{array}$$

Acre Req = 3.5

Priority March 22, 1968

$$\begin{array}{r} 4.2 \\ 2.5 \\ \hline 225 \\ 135 \\ \hline 15.75 \end{array}$$

STATE OF IDAHO
DEPARTMENT OF RECLAMATION
BOISE

REPORT OF EXAMINER

PERMIT NO. 29-7009

REPORT ON PROOF OF B/U - Jay E. Baker


S. main

*Golf drive East end of road turn
right 3rd ^{road} left side
"gray"*

*RPM 3450 5 H.P. 230 V 23A.
Model: 282 10 32300
Motor: Franklin Electric Co.*

*Serial: UDA4IM12-1986J
Pump: Gould's Submersible
5 H.P. 230volts*

6007-62



29-7009

May 1, 1970

Re: Permit No. 29-7009

Mr. Jay E. Baker
Route 3 South, Box 336
Pocatello, Idaho 83201

Dear Mr. Baker:

We acknowledge receipt of your affidavit submitted as proof of beneficial use ~~on application~~ for permit 29-7009.

Before a license can be issued a field examination must be made by a representative from this department.

We cannot tell just when this examination will be made, but our examiner will try to contact you at the time he makes the examination so that you may show him the system. If someone other than you should be contacted by the examiner, please advise.

Very truly yours,

Donald W. McEldowney
Appropriation Supervisor

DWM:DR

*Exam made
June 13, 1970*

Form 8

29-7009

INSTRUCTIONS TO DELIVERING EMPLOYEE

Show to whom, date, and address where delivered Deliver ONLY to addressee
(Additional charges required for these services)

RECEIPT

Received the numbered article described below.

REGISTERED NO.	SIGNATURE OR NAME OF ADDRESSEE (Must always be filled in)
CERTIFIED NO. 21766	<i>Jay E. Baker</i> SIGNATURE OF ADDRESSEE'S AGENT, IF ANY
INSURED NO.	<i>E. Lee M. Baker</i>
DATE DELIVERED APR - 2 1978	SHOW WHERE DELIVERED (only if requested) 29-7009



INSTRUCTIONS: Show name and address below and complete instructions on other side, where applicable. Moisten gummed ends, attach and hold firmly to back of article. Print on front of article RETURN RECEIPT REQUESTED.

NAME OF SENDER

Department of Reclamation

STREET AND NO. OR P.O. BOX

Annex # 2 Statehouse

POST OFFICE, STATE, AND ZIP CODE

Boise, Idaho 83707

April 1, 1970

Re: Permit No. 29-7009

Mr. Jay E. Baker
Route # 3 South
Pocatello, Idaho 83201

Dear Mr. Baker:

One of the conditions of the approval of your permit no. 29-7009 was that proof of application of the water to beneficial use be submitted to this office on or before June 1, 1970.

Enclosed is an affidavit form which must be used to submit this proof. You may request an extension of time provided the delay is for reasonable cause as indicated in Section 42-204, Idaho Code Amended.

Either the proof or a request for extension of time must be received by this department on or before the above mentioned date, otherwise the permit will lapse and be of no further force or effect.



State Reclamation Engineer

Enc: Proof form
dr

CERTIFIED MAIL

#21766

29-7009

May 13, 1968

Re: Permit 29-7009

Jay F. Baker
Route # 3, South
Pocatello, Idaho

Dear Mr. Baker:

We enclose a copy of your approved application for permit 29-7009 in which we direct your attention to the limitations and conditions as given on the fourth page under approval of the State Reclamation Engineer.

Very truly yours,

C. Stephen Allred, Assistant
State Reclamation Engineer

CSA:kd

Enclosure: Copy of application
Receipt No. 705 for \$10.00

29-7009

Form 4

RECEIVED

APR 2 1968

Department of Reclamation

NOTICE OF APPLICATION
FOR WATER

Notice is hereby given that ~~Jay E. Fisher, Montebello, South, Pueblo, Idaho~~ has on March 22, 1968 applied for permit to divert ~~0.000~~ cubic feet per second of water from a subterranean source under application No. ~~29-7009~~. Water will be diverted by a well and pump within the ~~S4, T7, R3, NW 1/4, Sec. 7, T. 7, R. 3, E. 1, B.M., Blaine, Blaine County and is to be used from May 1 to October 15 for irrigation and from January 1 to February 31 for domestic, stock and fire protection in ~~SW 1/4, NW 1/4, Sec. 7, T. 7, R. 3, E. 1, B.M.~~~~

Any protest against this application must be filed with the Department of Reclamation within 30 days from the date of publication of this notice.

R. W. HIGGINSON
State Reclamation

Engineer
April 11, 1968
#178

29-7009

NOTICE OF APPLICATION FOR WATER

Notice is hereby given that Jay E. Baker, Route #3, South, Pocatello,
Idaho has on March 22, 1968
applied for permit to divert ~~stone~~ 0.25 cubic feet per second ~~some feet~~
of water from a subterranean source
under application No. 29-7009. Water will be diverted by a well
and pump within the SW 1/4, sec. 7, T. 7 S. R.
35 E., B. ., Bannock County
and is to be used from May 1 to October 15 for irrigation and from
January 1 to December 31 for domestic, stockwater and fire protection
in SW 1/4, sec. 7, T. 7 S, R. 35 E, B.M.

Any protest against this application must be filed with the Department of Reclamation within ten days from the last date of publication of this notice.

R. KEITH HIGGINSON
State Reclamation Engineer

Published in the Idaho State Journal, Pocatello, Idaho,
on April 4 and April 11.

29-7009

21

March 22, 1908

Re: Application for Permit

Jay B. Baker
Route #3 South
Pocatello, Idaho

Dear Mr. Baker:

Please be advised that the Department of Reclamation is in receipt of your application for permit; however we are returning your personal check in the amount of \$20.00. As you are requesting 0.25 c.f.s., the filing fee will only be \$10.00. Please return a check for the correct amount so that we may continue processing your application.

Very truly yours,

Donald W. McEldowney
Appropriation Examiner

DWM:ks

Enclosure: Check No. 22 for \$20.00

C
O
P
Y

29-7009

Pocatello, Idaho

Mar. 24 - 1968

Idaho Dept. of Reclamation

Dear Sirs:

Enclosed Please find
check for \$100.00 for Permit
for Well.

I hope everything else
meets with your approval.

Thank you very much
Sincerely

J. E. Baker

RECEIVED

MAR 26 1968

Department of Reclamation

29-7009