State of Idaho
Department of Water Resources

WATER RIGHT LICENSE

WATER RIGHT NO. 29-07740

Priority: June 21, 1983 | Maximum Diversion Rate: 0.10 CFS
Maximum Diversion Volume: 9.2 AF

This is to certify, that BRENT M MILES
JOYCE A MILES
15167 W TYHEE RD
CHUBBUCK ID 83202 has complied with the terms and conditions of the permit, issued pursuant to Application for Permit dated June 21, 1983; and has submitted Proof of Beneficial Use on February 15, 1985. An examination indicates that the works have a diversion capacity of .110 cfs of water from a **GROUNDWATER** source, and a water right has been established as follows:

BENEFICIAL USE	PERIOD OF USE	RATE OF DIVERSION	ANNUAL VOLUME
IRRIGATION	04/01 to 10/31	0.06 CFS	8.0 AF
DOMESTIC	01/01 to 12/31	0.04 CFS	1.2 AF
	Totals	0.10 CFS	9.2 AF

LOCATION OF POINT(S) OF DIVERSION: NENE , Sec. 31, Township 05S, Range 34E
BANNOCK County

PLACE OF USE: IRRIGATION

TWN	RGE	SEC		ACRES	ACRES	ACRES	TOTAL
05S	34E	31	NENE	2			2
				Total number of acres irrigated:			2

PLACE OF USE: DOMESTIC, same as IRRIGATION use

CONDITIONS/REMARKS:

1. The maximum diversion volume is defined as the maximum allowable volume of water that may be diverted annually from the source under this right. The use of water confirmed by this right is limited to the amount which can actually be beneficially used. The maximum diversion volume may be adjusted to more accurately describe the beneficial use or to implement accepted standards of diversion and use efficiency.
2. This water right is appurtenant to the described place of use.
3. This right is subject to all prior water rights and may be forfeited by five years of non-use.
4. Modifications to or variance from this license must be made within the limits of Section 42-222, Idaho Code, or the applicable Idaho law.

MICROFILMED
OCT 1 [illegible]

State of Idaho
Department of Water Resources

WATER RIGHT LICENSE

WATER RIGHT NO. 29-07740

CONDITIONS/REMARKS:

5. This right when combined with all other rights shall provide no more than .03 cfs per acre nor more than 4.0 afa per acre for the lands above.
6. The domestic use under this right includes up to 1/2 acre of irrigation.
7. Domestic use is for 1 home.

This license is issued pursuant to the provisions of Section 42-219, Idaho Code. Witness the seal and signature of the Director, affixed at Boise, this 9TH day of September, 1993.

Acting for R. Keith Higginson, Director

MICROFILMED
OCT 18 1993

Form 202
3/78

Ident. No. 29 7740

STATE OF IDAHO
DEPARTMENT OF WATER RESOURCES
APPLICATION FOR PERMIT

APPROVED

To appropriate the public waters of the State of Idaho

1. Name of applicant Brent M. and Joyce A Miles Phone 237-5137
   Post office address Rt 1, Box 91-C, Pocatello, ID 83202
2. Source of water supply ground water which is a tributary of _____
3. Location of point of diversion is NE ¼ of NE ¼ of Section 31 Township 5 S.
   Range 34 E B.M. Bannock County, additional points of diversion if any: _____

4. Water will be used for the following purposes:
   Amount ~~.07~~ *.04 (cfs or acre-feet per annum) for domestic purposes from Jan 1 to Dec 31 (both dates inclusive)
   Amount ~~.20~~ *.07 (cfs or acre-feet per annum) for Irrigation purposes from Apr 1 to Oct 30 (both dates inclusive)
   Amount _____ (cfs or acre-feet per annum) for _____ purposes from _____ to _____ (both dates inclusive)
   Amount _____ (cfs or acre-feet per annum) for _____ purposes from _____ to _____ (both dates inclusive)
5. Total quantity to be appropriated: *As per telecon w/Joyce Miles 7/7/83 SM
   a. ~~.20~~ *0.11 cubic feet per second and/or b. _____ acre-feet per annum.
6. Proposed diverting works:
   a. Description of ditches, flumes, pumps, headgates, etc. Well which was drilled in 1972 and 2.5 horsepower submersible pump
   b. Height of storage dam _____ feet, active reservoir capacity _____ acre-feet; total reservoir capacity _____ acre-feet, materials used in storage dam: _____
      Period of year when water will be diverted to storage _____ (Month/Day) to _____ (Month/Day) inclusive.
   c. ~~Proposed~~ Developed well diameter is 8 inches; ~~proposed~~ depth of well is 220 feet.
7. Time required for the completion of the works and application of the water to the proposed beneficial use is ~~1~~ Well was developed in 1972 - used for beneficial use since that time. years (minimum 1 year – maximum 5 years).
8. Description of proposed uses:
   a. If water is not for irrigation:
      (1) Give the place of use of water: NE ¼ of NE ¼ of Section 31 Township 5 S.
      Range 34 E B.M.
      (2) Amount of power to be generated: _____ horsepower under _____ feet of head.
      (3) List number of each kind of livestock to be watered _____
      (4) Name of municipality to be served _____, or number of families to be supplied with domestic water One (1).
      (5) If water is to be used for other purposes describe: _____

MICROFILMED

b. If water is for irrigation, indicate acreage in each subdivision in the tabulation below:

TWP	RANGE	SEC.	NE¼				NW¼				SW¼				SE¼				TOTALS
			NE¼	NW¼	SW¼	SE¼	NE¼	NW¼	SW¼	SE¼	NE¼	NW¼	SW¼	SE¼	NE¼	NW¼	SW¼	SE¼	
5S	34E	31	2.55																2.55

Total number of acres to be irrigated 2.55

c. Describe any other water rights used for the same purposes as described above.

Right to use water from Fort Hall Irrigation Project (Federal)

9. a. Who owns the property at the point of diversion Brent and Joyce Miles

b. Who owns the land to be irrigated or place of use Brent and Joyce Miles

c. If the property is owned by a person other than the applicant, describe the arrangement enabling the applicant to make this filing

10. Remarks Well was drilled in August, 1972. Well Driller was Dignan.

11. Map of proposed project: show clearly the proposed point of diversion, place of use, section number, township and range number.

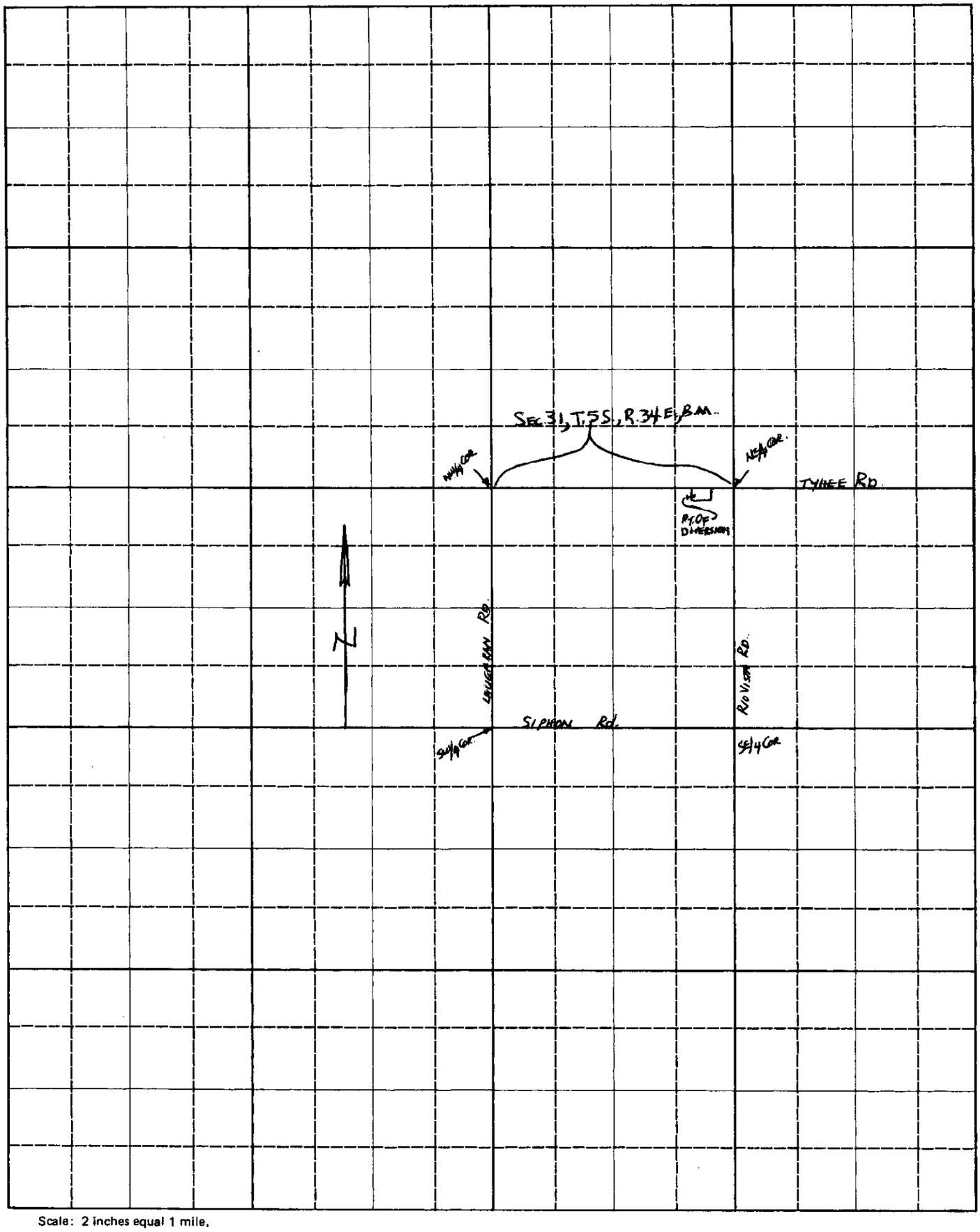

Scale: 2 inches equal 1 mile.

BE IT KNOWN that the undersigned hereby makes application for permit to appropriate the public waters of the State of Idaho as herein set forth.

Brent M. Miller
(Applicant)

Janice A. Miller
Applicant

MICROFILMED

Proposed Priority 6/21/83 (cw)

Received by (cw) Date 6-21-83 6-29-83 Time 3:30p 5:00p

Preliminary check by jan Fee $ 30.00

Receipted by (cw) Date 6-21-83 #30630

Publication prepared by (cy) Date 11-28-84

Published in Idaho State Journal

Publication dates 12-6 & 12-13-84

Publication approved (cw) Date 12-18-84

Protests filed by: none

Copies of protests forwarded by

Hearing held by Date

Recommended for approval denial by gmc kw

ACTION OF THE DIRECTOR, DEPARTMENT OF WATER RESOURCES

This is to certify that I have examined Application for Permit to appropriate the public waters of the State of Idaho No. 29-7740, and said application is hereby APPROVED.

1. Approval of said application is subject to the following limitations and conditions:

   a. SUBJECT TO ALL PRIOR WATER RIGHTS.

   b. Proof of construction of works and application of water to beneficial use shall be submitted on or before February 1, 19 86.

   c. The rate of diversion, if water is to be used for irrigation under this permit, when combined with all other water rights for the same land shall not exceed 0.02 cubic feet per second for each acre of land.

   d. Other:

Witness my hand this 22nd day of January, 1985.

L. Glen Saxton

Chief, Operations Bureau

State of Idaho
DEPARTMENT OF WATER RESOURCES
1301 North Orchard Street, Statehouse Mail, Boise, Idaho 83720-9000
Phone: (208) 327-7900 FAX: (208) 327-7866

CECIL D. ANDRUS
GOVERNOR

R. KEITH HIGGINSON
DIRECTOR

September 10, 1993

BRENT M MILES
JOYCE A MILES
15167 W TYHEE RD
CHUBBUCK ID 83202

RE: WATER RIGHT NO. 29-07740

Dear Water Right Holder(s):

Enclosed herewith is a copy of the Water Right License issued on the above referenced permit.

Sincerely,

JIM JOHNSON
Water Rights Supervisor

JJ:dc

Enclosure

MICROFILMED
OCT 18 1993

Form 219
6/92

STATE OF IDAHO
DEPARTMENT OF WATER RESOURCES

BENEFICIAL USE FIELD REPORT

RE-EXAM

A. GENERAL INFORMATION

Permit No. 29- 7740

1. Owner: Brent or Joyce Miles Phone No. 237-5137

Current Address: 15167 W Tyhee Rd Chubbuck Ida

2. Accompanied by: No One EXAM DATE: 8-17-93

Address: — Phone No. —

Relationship to Permit Holder: —

3. Source: GROUNDWATER tributary to

B. OVERLAP REVIEW

1. Other water rights with the same place of use:

2. Other water rights with the same point of diversion:

C. DIVERSION AND DELIVERY SYSTEM

1. **Point(s) of Diversion:**

Ident No.	Gov't Lot	¼	¼	¼	Sec.	Twp.	Rge.	County	Method of Determination/Remarks
			NE	NE	31	5S	34E	Bannock	On site / USGS Quad Map

2. **Place(s) of Use:** Indicate Method of Determination

TWP	RGE	SEC	NE				NW				SW				SE				Totals
			NE	NW	SW	SE	NE	NW	SW	SE	NE	NW	SW	SE	NE	NW	SW	SE	
5S	34E	31	D																
			2																2

MICROFILMED
OCT 18 1993

3. **Delivery System Diagram**: Indicate all major components and distances between components. Indicate weir size/ditch size/pipe i.d. as applicable.

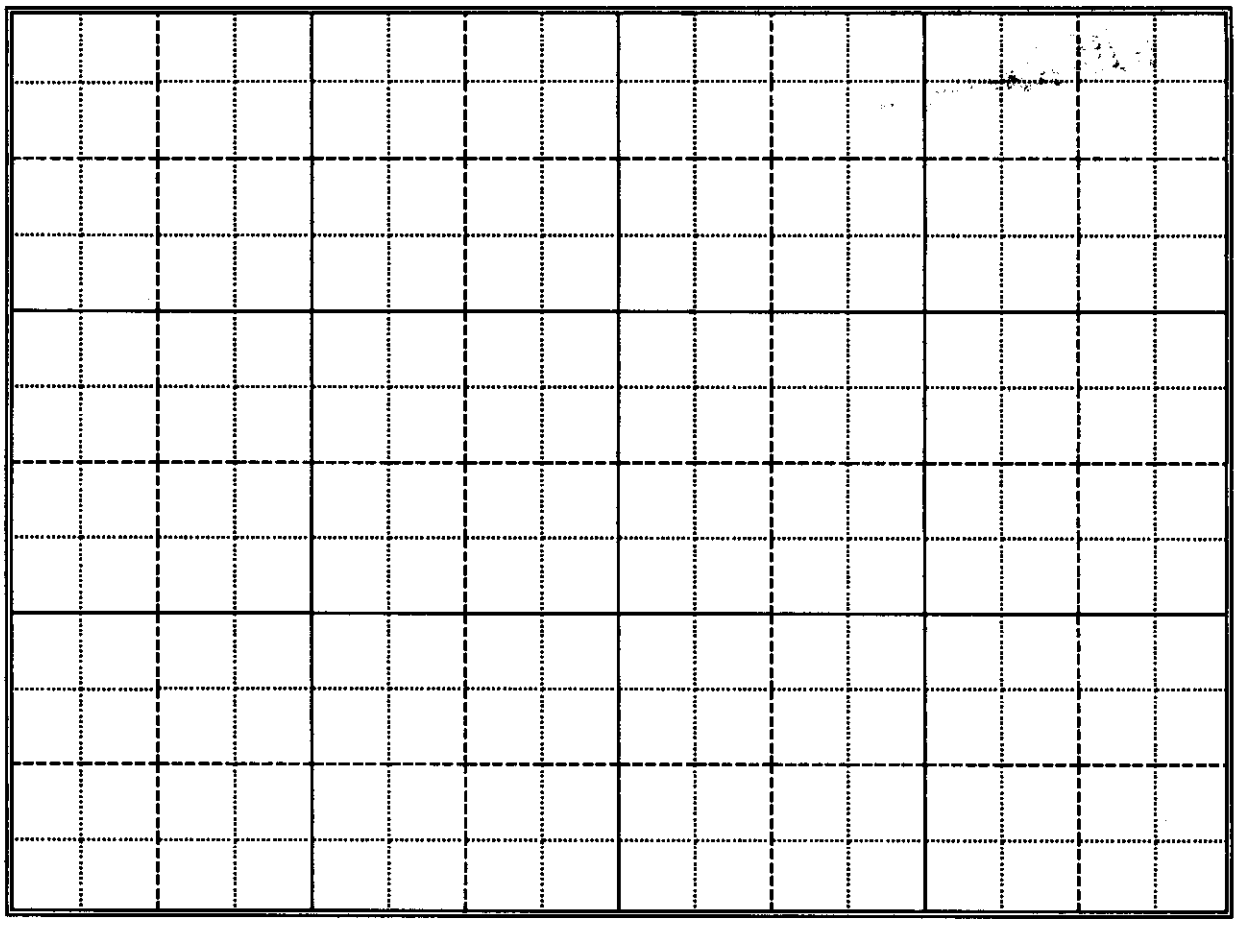

Scale: 1" = _____.

_____ Copy of USGS Quadrange Attached Showing location(s) of point(s) of diversion and place(s) of use (required).

_____ Aerial Photo Attached (required for irrigation of 10+ acres)

_____ Photo of Diversion and System Attached

4. SEE Exam of 8-3-85

Well or Diversion Identification No.*	Motor Make	Hp	Motor Serial No.	Pump Make	Pump Serial No. or Discharge Size

Code to correspond with No. on map and aerial photo

D. FLOW MEASUREMENTS

1. SEE EXAM of 8-3-85

Measurement Equipment	Type	Make	Model No.	Serial No.	Size	Calib. Date

2. **Measurements:** SEE EXAM of 8-3-85

OCT 18 1993

E. NARRATIVE/REMARKS/COMMENTS

Domestic (1 unit) plus irrigation of 2 acres.

Have conditions of permit approval been met? ✓ yes ___ no

MICROFILMED

OCT 18 1993

F. FLOW CALCULATIONS

____ Additional Computation Sheets Attached

Measured Method:

$$Q = \frac{hp\,(8.814)\,eff}{Lift + (psi \times 2.308)} = \frac{2.5(8.814)(0.80)}{80' + (35 \times 2.308)} = 0.11\ cfs\ \text{theoretical}$$

$$2ac \times 0.03\ cfs/ac = 0.06\ cfs$$

G. VOLUME CALCULATIONS

1. Volume Calculations for Irrigation:

$V_{I.R}$ = (Acres Irrigated) x (Irrigation Requirement) = 2ac (4.0) = 8 afa

$V_{D.R.}$ = [Diversion Rate (cfs)] x (Days in Irrigation Season) x 1.9835 = 0.06 (214) 1.9835 = 25.5 afa

V = Smaller of $V_{I.R.}$ and $V_{D.R.}$ = _____

2. Volume Calculations for Other Uses:

H. RECOMMENDATIONS

1. Recommended Amounts

Beneficial Use	Period of Use From	Period of Use To	Rate of Diversion Q (cfs)	Annual Volume V (afa)
Domestic (1 unit)	1/1	12/31	0.04	1.2
IRRIGATION	4/1	10/31	0.06	8.0
		Totals:	0.10 cfs	9.2 afa

2. Recommended Amendments

___ Change P.D. as reflected above ___ Add P.D. as reflected above ✓ None

___ Change P.U. as reflected above ___ Add P.U. as reflected above ___ Other

I. AUTHENTICATION

Field Examiner's Name KEITH C. WILSON Date 8-17-93

Reviewer _____ Date _____

MICROFILMED

OCT 18 1993

E. NARRATIVE/REMARKS/COMMENTS

Domestic (1 unit) plus irrigation of 2 acres.

Have conditions of permit approval been met? ✓ yes ___ no

MICROFILMED

OCT 18 1993

MEMORANDUM

RECEIVED
JUN 20 1989
Department of Water Resources
Eastern District Office

TO: EASTERN REGION

FROM: KAY WALKER KW

RE: EXAM 29-7740

DATE: 13-JUN-1989

We are returning this field examination to you because Mr. Miles did not agree with our findings. Attached is a copy of the permit, the original field examination and Mr. Miles letter of April 12, 1989.

If we can be of further assistance on this end, please let us know. KAY

Include IRRIGATION 8-17-93

MICROFILMED
OCT 18 1993

Form 219A
2/84

STATE OF IDAHO
DEPARTMENT OF WATER RESOURCES

BENEFICIAL USE FIELD REPORT

RECEIVED
FEB 20 1986
Department of Water Resources

29-7740

Permit No. 29-7740

1. Owner: Brent Miles and Joyce Miles Phone No. 237-5137
Current Address: 15167 West Tyhee Rd, Chubbuck, ID

2. Accompanied by: Applicant EXAM. DATE 3/19/86
Address: Phone No.
Relationship to Permit Holder:

3. Source: Groundwater tributary to

RECEIVED
JUN 20 1989
Department of Water Resources
Eastern District Office

4.

Well/Diversion* No.	Motor Make	HP	Motor Serial No.	Pump Make	Pump Serial No. or Discharge Size
	Layne	2.5	NA	NA	

*Code with points of diversion, system diagram & photos on reverse side. Disregard if only one.

5. System Description (As operating at time of measurement. Indicate pressure, number of sprinklers, etc.)
well pump (set at 80') to trailer (mobile Home) & lawn (1/2 acre)

6.

Measurement Equipment	Type	Make	Model No.	Serial No.	Size	Calib. Date

7. Measurements Theoretical ☐ Additional data/computation sheets attached

8. Point(s) of Diversion: Indicate Method of Determination ASCS MAP

Ident #	¼	¼	¼	Sec.	Twp.	Rge.	Survey Information from Known Corner	County	Remarks
		NE	NE	31	5S	34E		Bannock	

9. Place(s) of Use: Irrigation - give acres served by system at time of exam.
Indicate Method of Determination ASCS MAP

Twp.	Rge.	Sec.	NE 1/4				NW 1/4				SW 1/4				SE 1/4				Totals
			NE 1/4	NW 1/4	SW 1/4	SE 1/4	NE 1/4	NW 1/4	SW 1/4	SE 1/4	NE 1/4	NW 1/4	SW 1/4	SE 1/4	NE 1/4	NW 1/4	SW 1/4	SE 1/4	
5S	34E	31	X																
			X																

OCT 18 1993

Total Acres

10. Other water rights on these lands Ft. Hall Irrigation

11. Other water right diverted from same p.d. NA.

12. **Diversion and Delivery System Diagram:** Indicate all major components and distances between components. Indicate ditch size/pipe i.d. as applicable. Indicate on systems with measurement port the distance between the port and the nearest component/pipe bend/restriction both upstream and downstream, and the inside pipe diameter at the measurement port. On multiple diversion systems indicate how diversion systems are connected.

DIVERSION AND DELIVERY SYSTEM

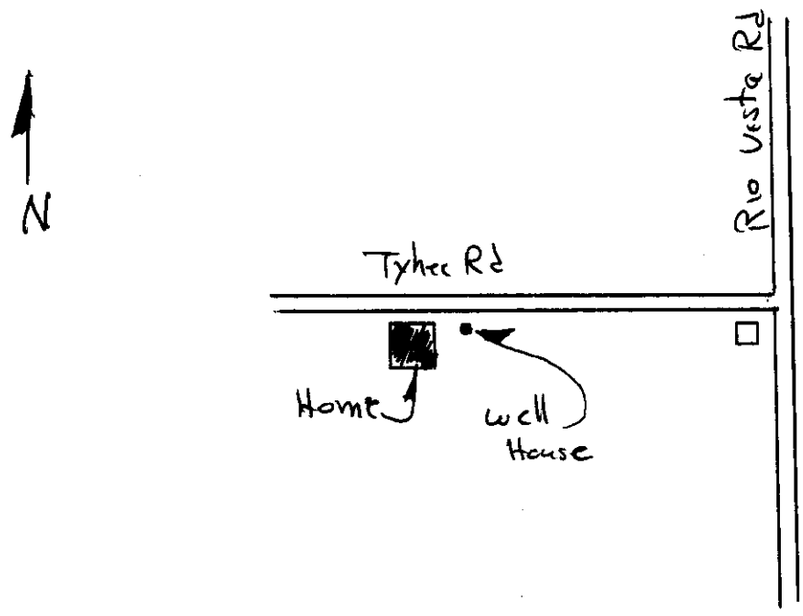

13. ☐ **Photo of Diversion & System Attached** ☑ **Aerial Photo of Place of Use Attached or Map of Irrigated Acreage Attached**

14. Remarks

15. Recommended Amendments

☐ Change P.D. as reflected above ☐ Add P.D. as reflected above ☑ None

☐ Change P.U. as reflected above ☐ Add P.U. as reflected above ☐ Other

16. Examiner's/Consultant's Signature H.L. Jones Date 1-20-86

Consultant's License Number

IDWR Director's Authorization to Conduct

Beneficial Use Examination

Date

CONSULTANT SEAL

OCT 1 9 1993

Form 219B
5/84

STATE OF IDAHO
DEPARTMENT OF WATER RESOURCES
LICENSING REPORT

RECEIVED
FEB 20 1986
Department of Water Resources

29-7740
Permit No.

1. **Measurement Calculations**
   a) Field Measurement Calculations (Include theoretical capacities and system capacity)

$$Q = \frac{2.5hp\,(8.814)\,(80\%)}{80' + (2.308 \times 35psi)}$$

$$Q = \frac{17.628}{160.78} = 0.11cfs \text{ (theoretical)}$$

allow 0.04 cfs for use in one home with lawn & garden

   b) Volume Calculations for Irrigation:

$V_{I.R.}$ = (Acres Irrigated) x (Irrigation Requirement) = _____
$V_{D.R.}$ = [Diversion Rate (cfs)] x (Days in Irrigation Season) x 1.9835 = _____
V = Smaller of $V_{I.R.}$ and $V_{D.R.}$ = _____

   c) Volume Calculations for Other Uses:

allow 1.2 afa for domestic use in one home with lawn & garden

2. **Overlap Review**
   a) Other water rights with same place of use: Ft. Hall Irrig.

   b) Other water rights with same point of diversion: NA

   c) Analysis:

RECEIVED
OCT 18 1993

RECOMMENDED AMOUNTS

3.

Permit No.	Priority	Amount	App. Date	Date Proof Submitted	System Capacity

4. Permit Holder: _____

Address: _____

5. Source: _____ tributary to _____

6. Beneficial Use

Beneficial Use	Period of Use From	Period of Use To	Rate of Diversion Q (cfs)	Annual Volume V (afa)
Domestic (one unit)	1-1	12-31	0.04	1.2
Allowable Maximums:				

7. Point(s) of Diversion:

No.	Govt. Lot	¼	¼	¼	Sec.	Twp.	Rge.	County

8. Place(s) of Use

Twp.	Rge.	Sec.	NE 1/4				NW 1/4				SW 1/4				SE 1/4				Totals
			NE1/4	NW1/4	SW1/4	SE1/4	NE1/4	NW1/4	SW1/4	SE1/4	NE1/4	NW1/4	SW1/4	SE1/4	NE1/4	NW1/4	SW1/4	SE1/4	
Total Acres _____																			

9. Recommended Conditions/Remarks: _____

10. Recommended Amendments

☐ Change P.D. as reflected above ☐ Add P.D. as reflected above ☑ None

☐ Change P.U. as reflected above ☐ Add P.U. as reflected above ☐ Other _____

ISSUED
OCT 18 1993

11. Examiner's Signature H. W. Jones Date 1-20-86

Checked in Regional Office by Gary Spackman Date 2-13-86

Approved in State Office by DOM Date 2/22/89

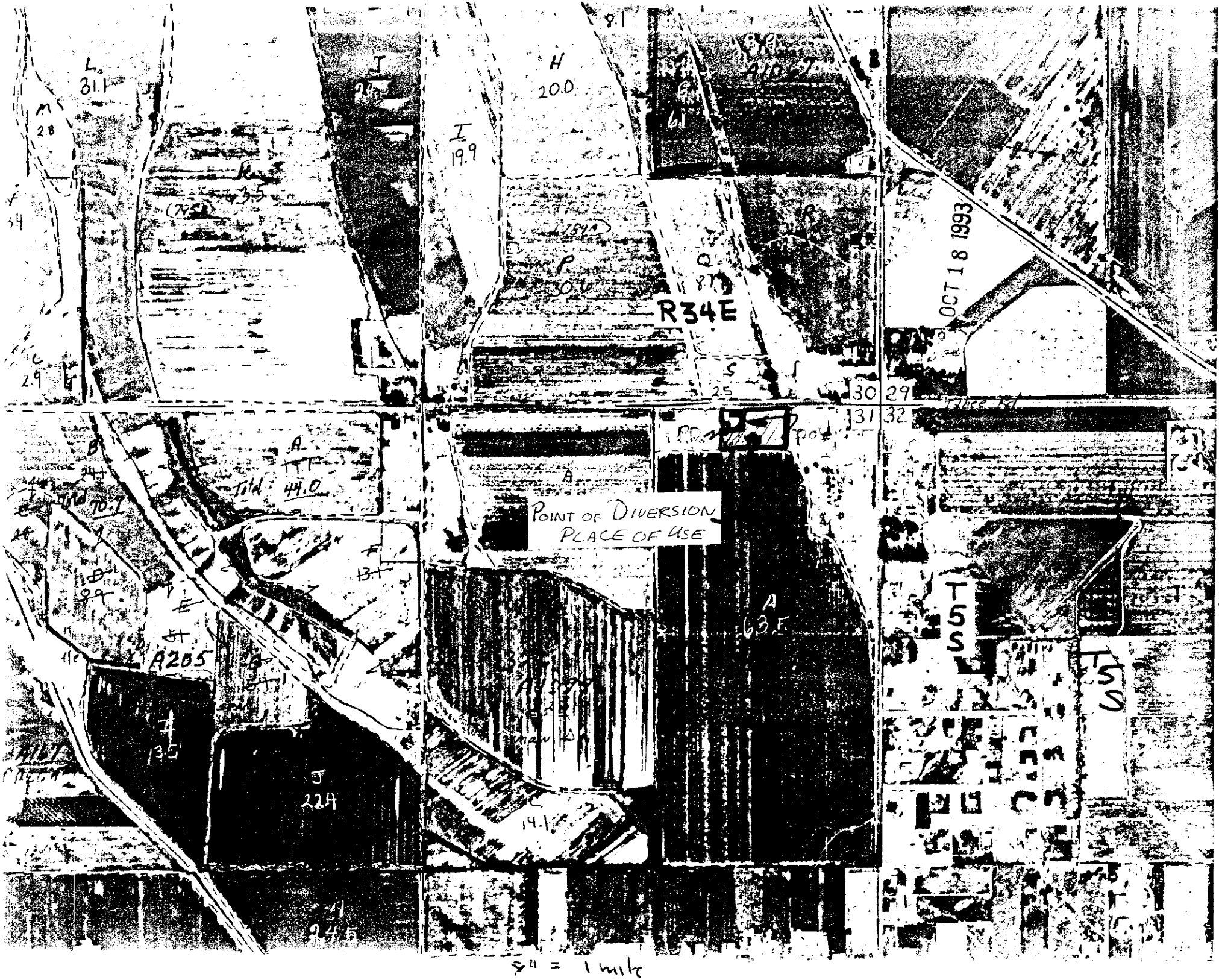
R34E
T5S
T5S
POINT OF DIVERSION
PLACE OF USE
OCT 18 1993
Total 44.0
A205
63.5
224
94.5
20.0
19.9
31.1
14.1
13.5
8" = 1 mile

29-7240

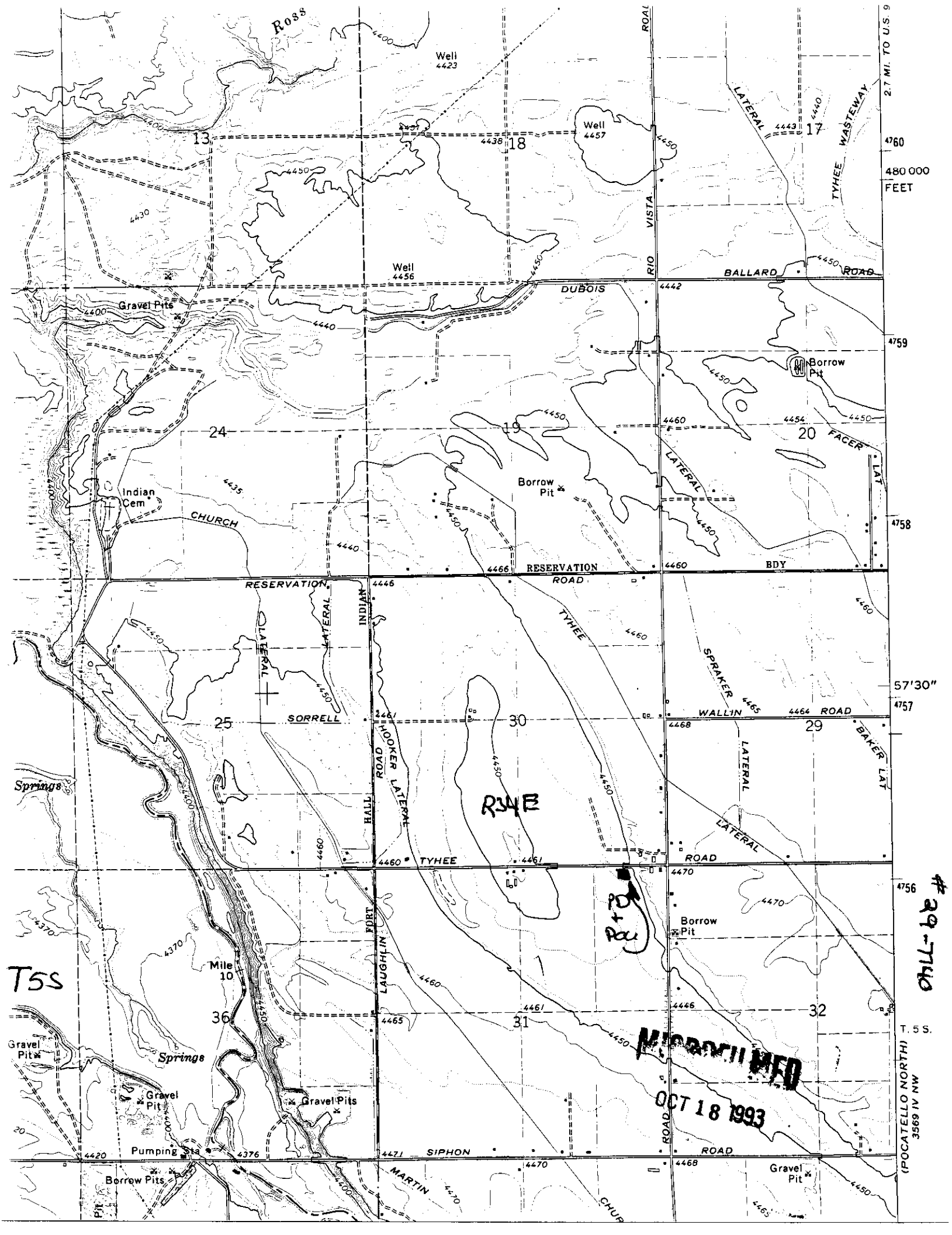
Ross
Well 4423
Well 4457
Well 4456
Gravel Pits
Indian Cem
Borrow Pit
Borrow Pit
Borrow Pit
Gravel Pit
Gravel Pit
Gravel Pit
Gravel Pits
Pumping Sta
Borrow Pits
Mile 10
Springs
Springs
13
18
17
24
19
20
25
30
29
36
31
32
T5S
R34E
T. 5 S.
(POCATELLO NORTH)
3569 IV NW
2.7 MI. TO U.S. 9
480 000 FEET
4760
4759
4758
4757
4756
57'30"
RIO VISTA ROAD
LATERAL
TYHEE WASTEWAY
BALLARD ROAD
DUBOIS
FACER LAT
LATERAL
CHURCH
RESERVATION ROAD
RESERVATION BDY
INDIAN LATERAL
LATERAL
TYHEE
SPRAKER LATERAL
SORRELL
WALLIN ROAD
BAKER LAT
HOOKER LATERAL
HALL ROAD
TYHEE ROAD
FORT LAUGHLIN ROAD
SIPHON ROAD
MARTIN
CHUR
PD + PDU
#29-740
RECEIVED
OCT 18 1993

MEMORANDUM

TO: EASTERN REGION

FROM: KAY WALKER

RE: EXAM 29-7740

DATE: 13-JUN-1989

==========

We are returning this field examination to you because Mr. Miles did not agree with our findings. Attached is a copy of the permit, the original field examination and Mr. Miles letter of April 12, 1989.

If we can be of further assistance on this end, please let us know. KAY

MICROFILMED

OCT 18 1993

Jim Johnson, Water Rights Supv.
State of Idaho
Department of Water Resources
1301 North Orchard Street
Statehouse Mail
Boise, ID 83720

April 12, 1989

RECEIVED
APR 17 1989
Department of Water Resources

Dear Sir:

Re: Permit No. 29-07740

Per our telephone conversation today regarding the above permit, we do not concur with the proposed license which gives us a priority right to 0.04 CFS for domestic use.

Our Application for Permit was approved for .04 CFS for domestic purposes from January 1 - December 31; and .07 CFS for irrigation purposes from April 1 - October 30 for a total of 0.11 cubic feet per second. The Application was approved January 22, 1985 by L. Glen Saxton, Chief, Operations Bureau.

Our pump was evaluated on August 3rd, 1985 by Harold Jones and at that time we were not using the pump to irrigate the pasture at the east end of our residence. We were irrigating the pasture prior to Mr. Jones' evaluation and are irrigating the pasture at this time from the pump. The reason we were not irrigating the pasture in August of 1985 is because we were reseeding the grass. We had sprayed the pasture to kill the Russian Thistle, and had to reseed it the following spring.

We ask that you review our situation and request a re-evaluation so that we may have the full benefit of the 0.11 CFS. Thank you for your consideration in this matter.

Sincerely,

Brent M. Miles

Brent M. Miles
15167 W. Tyhee
Pocatello, ID 83202
Phone: 237-5137

MICROFILMED
OCT 18 1993

WATER RIGHT NO. 29-07740

Priority: June 21, 1983 Amount: 0.04 CFS 1.2 AFA

This is to certify, that BRENT M. MILES
JOYCE A. MILES
15167 W. TYHEE RD.
POCATELLO, ID 83202 has complied with the terms and conditions of the permit issued pursuant to Application for Permit dated June 21, 1983, and has submitted proof to the Department of Water Resources on February 15, 1985, that water has been applied to a beneficial use; an examination by the Department indicates that the works have a diversion capacity of .110 cfs of water from a **GROUNDWATER** source and that a water right has been established as follows:

BENEFICIAL USE	PERIOD OF USE	RATE OF DIVERSION	VOLUME
DOMESTIC	01/01 to 12/31	0.04 CFS	1.2 AFA

LOCATION OF POINT(S) OF DIVERSION: NENE , Sec. 31, Township 05S, Range 34E
BANNOCK County

PLACE OF USE: DOMESTIC

TWN RGE SEC

05S 34E 31 NENE

CONDITIONS/REMARKS:

1. The right to the use of water hereby confirmed is limited to the amount which can actually be beneficially used and is restricted and appurtenant to the lands or place of use and to the purpose herein described, as provided by the laws of Idaho.
2. This right is subject to all prior water rights and may be forfeited by five years of non-use.
3. Modifications to or variance from this license must be made within the limits of Section 42-222, Idaho Code, or the applicable Idaho law.
4. Domestic use is for 1 home.

This license is issued pursuant to the provisions of Section 42-219, Idaho Code. Witness the seal and signature of the Director, affixed at Boise, this _____ day of _____, 19____.

_____
Director

RECEIVED
1993

~~March 27~~ 4/3, 1989

BRENT M. MILES
JOYCE A. MILES
15167 W. TYHEE RD.
POCATELLO, ID 83202

RE: PERMIT NO. 29-07740

Dear Permit Holder(s):

Enclosed is a draft copy of the license proposed to be issued on the above referenced water right.

This right is currently being reviewed by this office for licensing. The enclosed preliminary copy is subject to change upon further administrative review.

We ask that you review the proposed license and if you do not concur with the information, please let us know within 10 days.

Sincerely,

JIM JOHNSON
Water Rights Supervisor

JJ:sc

Enclosure

Mr. Miles will be sending in letter disagreeing w/ field exam. He irrigates 2½ ac. per phone con. 4/12/89 - kw

MICROFILMED

OCT 18 1993

STATE OF IDAHO

DEPARTMENT OF WATER RESOURCES
Eastern Region

150 Shoup, Suite 15
Idaho Falls, Idaho 83402
(208) 525-7161

JULY 22, 1985

BRENT MILES
15167 WEST TYHEE ROAD
POCATELLO ID 83202

RE: Permit No. 29-7740

Dear Permit Holder:

We acknowledge receipt of your statement submitted as proof of beneficial use for the above referenced permit.

Before a license can be issued, a field examination must be made by a representative of this department.

A field examiner will contact you to arrange to examine your system.

If you have any questions regarding the field examination, please contact this office by phone at 525-7161 or in person in the third floor State Office Building, 150 Shoup, Idaho Falls, Idaho.

Sincerely,
s/HAROLD W. JONES
Sr. Resource Agent

MICROFILMED

OCT 18 1993

DEPARTMENT OF WATER RESOURCES

The Idaho Depa nt of Water Resources will consider this card as a ement that the permit holder(s) has con ted development to the extent shown below of P t No. 29-7740.

Name(s) of Permit Holder: Brent & Joyce Miles

Post Office Address: 15167 W Tyhee Road

Pocatello, ID 83202 Tel. No. (208) 237-5137

Source of Water: Ground Water

Extent of Use:
- [X] Domestic 1 (One) (number of households)
- [ ] Stockwater (number and type of stock)
- [X] Irrigation 2.55 (acres)
- [ ] Other

Measuring Device: Required? [ ] Yes [X] No Installed? [ ] Yes [X] No

Access Port: Required? [ ] Yes [X] No Installed? [ ] Yes [X] No

The above information is a true statement of the extent to which the above numbered permit has been developed.

2/14/85
Date

MICROFILMED

Brent M. Miles
Signature of Permit Holder

Brent & Jo[illegible] Miles
15167 W Tyhee Rd
Pocatello, ID 83202

FORT HALL ID
FEB 14 1985
83203

USA

DEPARTMENT OF WATER RESOURCES

RECEIVED
FEB 15 1985

IDAHO DEPARTMENT OF WATER RESOURCES
STATEHOUSE
BOISE, IDAHO 83720

Department of Water Resources

MICROFILMED

S T A T E O F I D A H O

DEPARTMENT OF WATER RESOURCES

STATEHOUSE
BOISE, IDAHO 83720
(208) 334-4440

MILES, BRENT M. & JOYCE A.
RT.1, BOX 81-C
POCATELLO, ID 83202

JANUARY 31, 1985

RE: PERMIT NO. 29-7740

DEAR PERMIT HOLDER:

ENCLOSED IS A COPY OF YOUR APPROVED APPLICATION FOR PERMIT. WE DIRECT YOUR ATTENTION TO THE CONDITIONS OF APPROVAL ON THE FOURTH PAGE.

IN NOVEMBER, 1981, A REPRESENTATIVE OF THIS DEPARTMENT MET WITH THE WATER-USERS IN THE TRAIL CREEK DRAINAGE BASIN REGARDING CONCERNS THAT DOMESTIC WELLS ARE ADVERSELY AFFECTED BY PUMPING FOR IRRIGATION PURPOSES. THEREFORE, PLEASE BE ADVISED THAT GROUNDWATER WATER SUPPLIES IN THE AREA OF YOUR PROPOSED WELL MAY BE LIMITED.

YOU SHOULD BE AWARE THAT THE GROUND WATER YOU PROPOSE TO DIVERT IS LOCATED WITHIN A DRAINAGE BASIN WHERE SURFACE WATERS ARE REGULATED DURING THE MONTHS OF LOW FLOW. IT IS POSSIBLE THAT DIVERSION OF GROUNDWATER MAY HAVE AN ADVERSE IMPACT ON THESE SURFACE WATER FLOWS. INFORMATION AVAILABLE TO US AT THIS TIME DOES NOT WARRANT REFUSING TO ISSUE PERMITS IN YOUR AREA, BUT WE DO CAUTION THAT DIVERSIONS OF GROUND WATER ARE NOT ALLOWED TO DEPLETE FLOWS AVAILABLE FOR SURFACE WATER USERS WITH EARLIER PRIORITY DATES. SITING YOUR WELL AS FAR FROM SURFACE SOURCES AS POSSIBLE AND CASING OUT UPPER WATER PRODUCING ZONES MAY REDUCE THE POTENTIAL FOR INTERFERENCE.

WE HAVE ENCLOSED INSTRUCTIONS ENTITLED "MAKING PROOF OF BENEFICIAL USE". PLEASE READ THE INSTRUCTIONS CAREFULLY SINCE YOU MUST TAKE FURTHER ACTION TO DEVELOP THIS PERMIT. ALSO ENCLOSED FOR YOUR CONVENIENCE IS THE STATEMENT OF BENEFICIAL USE POSTCARD THAT MUST BE SUBMITTED WHEN YOUR PROJECT IS COMPLETED.

MICROFILMED

SINCERELY,

DAVID P. TUTHILL, JR., P.E.
SUPERVISOR, WATER ALLOCATION SECTION

ENCLOSURE

MICROFILMED

PROOF OF PUBLICATION

RECEIVED

DEC 1984

Department of Water Resources
Eastern District Office

STATE OF IDAHO
County of Bannock } SS.

Sandra K Herald

being first duly sworn on oath deposes and says: That she was at all times herein mentioned a citizen of the United States of America, more than 21 years of age, and the Principal Clerk of THE IDAHO STATE JOURNAL, a daily newspaper, printed and published at Pocatello, Bannock County, Idaho, and having a general circulation therein.

That the document or notice, a true copy of which is attached, was published in the said IDAHO STATE JOURNAL, on the following dates, to-wit:

December 6, 1984 _____, 19__

December 13, 1984 _____, 19__

_____, 19__ _____, 19__

_____, 19__ _____, 19__

_____, 19__ _____, 19__

That said paper has been continuously and uninterruptedly published in said County for a period of seventy-eight weeks prior to the publication of said notice or advertisement and is a newspaper within the meaning of the laws of Idaho.

Sandra K Herald

Subscribed and sworn to before me this 14th day of December, 1984

Notary Public, State of Idaho
Residence: Pocatello, Idaho

NOTICE OF APPLICATION FOR WATER RIGHT

The following application(s) have been filed to appropriate the public waters of the State of Idaho:

29-7702
TOVEY, DEVER
SO N. 4TH W., PRESTON, ID 83263
Source: SPRING trib. to SINKS
Date Filed: 04-29-1983
Diversion Pt: NWNW Sec 08 T 09S R 37E
Use: IRRIGATION (0.07 CFS)
DOMESTIC (0.15 CFS)
In: NWNW Sec 08 T 09S R 37E FOR 3 ACRES

29-7704
TOVEY, DEVERE
SO. N. 4TH W., PRESTON, ID 83263
Source: SPRINGS trib. to WEST BOB SMITH CREEK
Date Filed: 04-29-1983
Diversion Pt: NESE Sec 03 T 09S R 37E
Use: IRRIGATION (0.20 CFS)
DOMESTIC (0.25 CFS)
In: SWSE Sec 03 T 09S R 37E SWNE SENW Sec 10 T 09S R 37E FOR 10 ACRES

29-7708
LEWIS, RANDY N.
RT.1, TRAILCREEK, POCATELLO, ID 83204
Source: GROUNDWATER
Date Filed: 05-12-1983
Diversion Pt: NENW Sec 33 T 06S R 34E
Use: IRRIGATION (0.02 CFS)
STOCKWATER (0.02 CFS)
DOMESTIC (0.04 CFS)
In: NENW Sec 33 T 06S R 34E FOR 2 ACRES

29-7713
BRANCHAUD, DONALD R. &/or JUDY A.
167 NEPTUNE, POCATELLO, ID 83201
Source: GROUNDWATER
Date Filed: 05-27-1983
Diversion Pt: SWNW Sec 32 T 05S R 34E
Use: IRRIGATION (0.02 CFS)
DOMESTIC (0.04 CFS)
In: SWNW Sec 32 T 05S R 34E FOR 1 ACRES

29-7717
WALKER, RALPH L. &/or SARAH A.
1717 E. LACEY RD., POCATELLO, ID 83201
Source: GROUNDWATER
Date Filed: 05-31-1983
Diversion Pt: SESW Sec 32 T 05S R 34E
Use: IRRIGATION (0.04 CFS)
DOMESTIC (0.04 CFS)
In: SESW Sec 32 T 05S R 34E FOR 2 ACRES

29-7736
EIGHTY ACRES INC.
BOX 259 PIEDMONT RD., POCATELLO, ID 83204
Source: GROUNDWATER
Date Filed: 07-13-1983
Diversion Pt: SESE Sec 08 T 07S R 35E
Use: IRRIGATION (0.36 CFS)
DOMESTIC (0.27 CFS)
In: SESE Sec 08 T 07S R 35E NWSW SWSW Sec 09 T 07S R 35E FOR 20 ACRES

29-7738
RODRIGUEZ, ANTHONY J.
P.O. BOX 566, POCATELLO, ID 83204
Source: GROUNDWATER
Date Filed: 07-18-1983
Diversion Pt: SWSW Sec 30 T 07S R 35E
Use: IRRIGATION (0.10 CFS)
STOCKWATER (0.02 CFS)
DOMESTIC (0.04 CFS)
In: SWSW Sec 30 T 07S R 35E FOR 5 ACRES

29-7740
MILES, BRENT M. &/or JOYCE A.
RT.1, BOX 81-C, POCATELLO, ID 83202
Source: GROUNDWATER
Date Filed: 06-21-1983
Diversion Pt: NENE Sec 31 T 05S R 34E
Use: IRRIGATION (0.07 CFS)
DOMESTIC (0.04 CFS)
In: NENE: Sec 31 T 05S R 34E FOR 3 ACRES

29-7745
WHITE HAROLD O.
RT.2, BOX 4630, INKOM, ID 83245
Source: GROUNDWATER
Date Filed: 06-28-1983
Diversion Pt: SWNW Sec 29 T 07S R 36E
Use: IRRIGATION (0.07 CFS)
DOMESTIC (0.04 CFS)
In: SWNW Sec 29 T 07S R 36E FOR 3 ACRES

29-7747
BOLLINGER, DEAN H.
RT.1, BOX 13600, MCCAMMON, ID 83250
Source: GROUNDWATER
Date Filed: 06-20-1983
Diversion Pt: SWNE Sec 20 T 07S R 36E
Use: IRRIGATION (0.02 CFS)
DOMESTIC (0.25 CFS)
In: SWNE SENW Sec 20 T 07S R 36E FOR 1 ACRES

29-7748
PRESLAR, EARL &/or ANNA
HCR 1, Box 96, ARIMO, ID 83214
Source: GROUNDWATER
Date Filed: 06-23-1983
[illegible]

MICROFILMED

29-7740

MILES, BRENT M. &/or JOYCE A.

RT.1, BOX 81-C, POCATELLO, ID 83202

Source: GROUNDWATER

Date Filed: 06/21/1983

Diversion Pt: NENE Sec 31 T 05S R 34E

Use: IRRIGATION (0.07 CFS)
DOMESTIC (0.04 CFS)

In: NENE Sec 31 T 05S R 34E FOR 3 ACRES

MICROFILMED

STATE OF IDAHO
DEPARTMENT OF WATER RESOURCES
EASTERN REGION

John V. Evans
Governor

A. Kenneth Dunn
Director

150 Shoup
Idaho Falls, Idaho 83401
(208) 525-7161

RECEIVED
JUN 29 1983
Department of Water Resources
Eastern District Office

June 23, 1983

Brent M. Miles
Rt. 1, Box 81-C
Pocatello, ID 83202

Dear Mr. Miles:

This office is in receipt of an Application for Permit filed in your name. Please be advised that processing cannot begin until the following items are completed on the application:

Item #6a...Description of diverting works (well, pump etc.)

Item #7....Time required to complete works

Upon receiving your completed application for permit at this office processing will continue. If you have any questions, please feel free to contact this office.

Sincerely,

John E. Mitchell

JOHN E. MITCHELL

JEM:bp

Enclosure

Dear Sir:

If there are further questions, could you please call me at my office - 233-3790. I work for the Fort Hall Irrigation Project.

Thank you,

Brent M Miles

MICROFILMED

June 23, 1983

Brent M. Miles
Rt. 1, Box 81-C
Pocatello, ID 83202

Dear Mr. Miles:

This office is in receipt of an Application for Permit filed in your name. Please be advised that processing cannot begin until the following items are completed on the application:

Item #6a...Description of diverting works (well, pump etc.)

Item #8....Time required to complete works

Upon receiving your completed application for permit at this office processing will continue. If you have any questions, please feel free to contact this office.

Sincerely,

JOHN E. MITCHELL

JEM:bp

Enclosure