11. Map of proposed project: show clearly the proposed point of diversion, place of use, section number, township and range number.

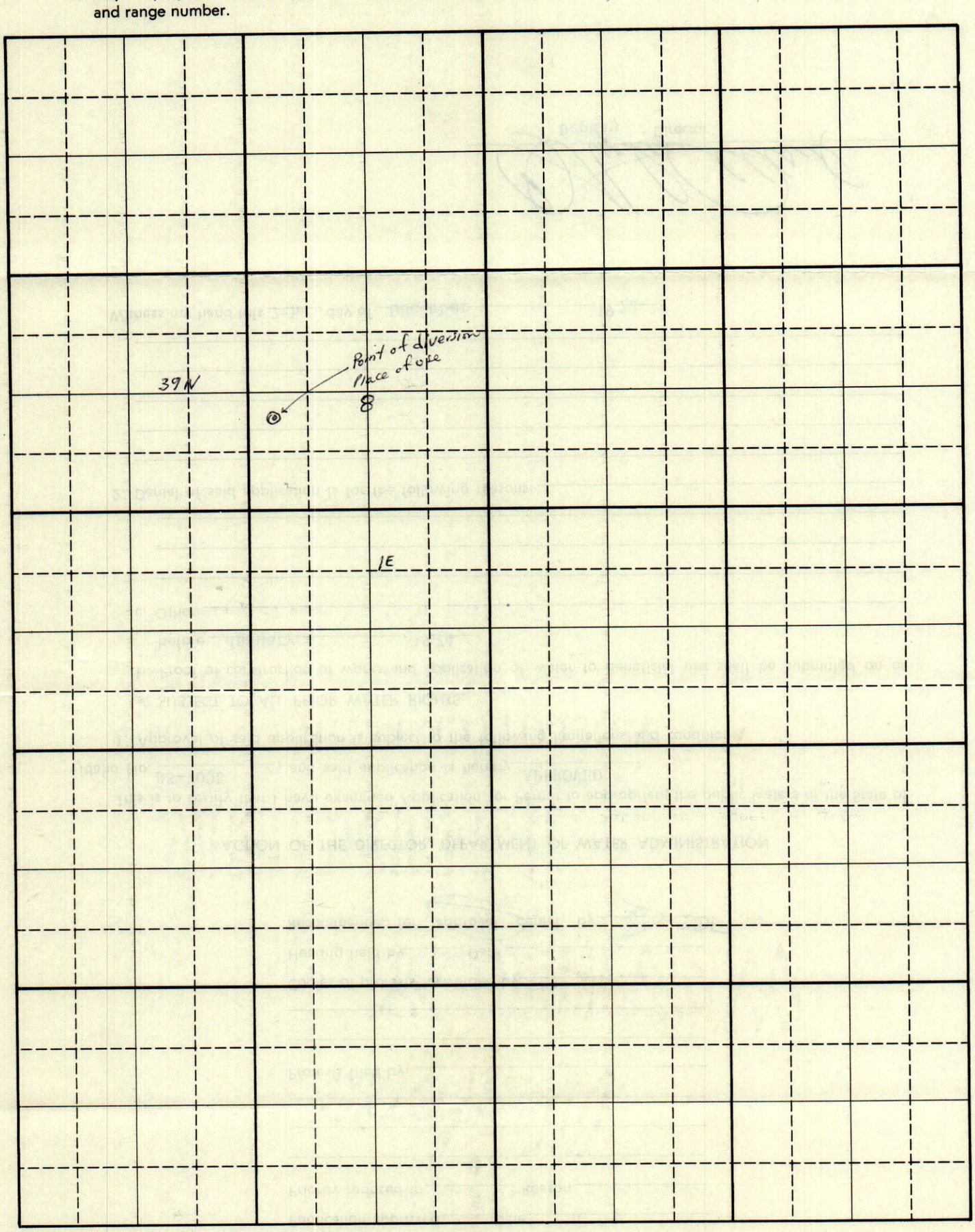

Scale: 2 inches equal 1 mile

BE IT KNOWN that the undersigned hereby makes application for permit to appropriate the public waters of the State of Idaho as herein set forth.

x Max E Patterson Robert E Allen
(Applicant)

83 7008

11. Map of proposed project: Sec 8 Twp 39 Range 1E B.M. Latah Co.

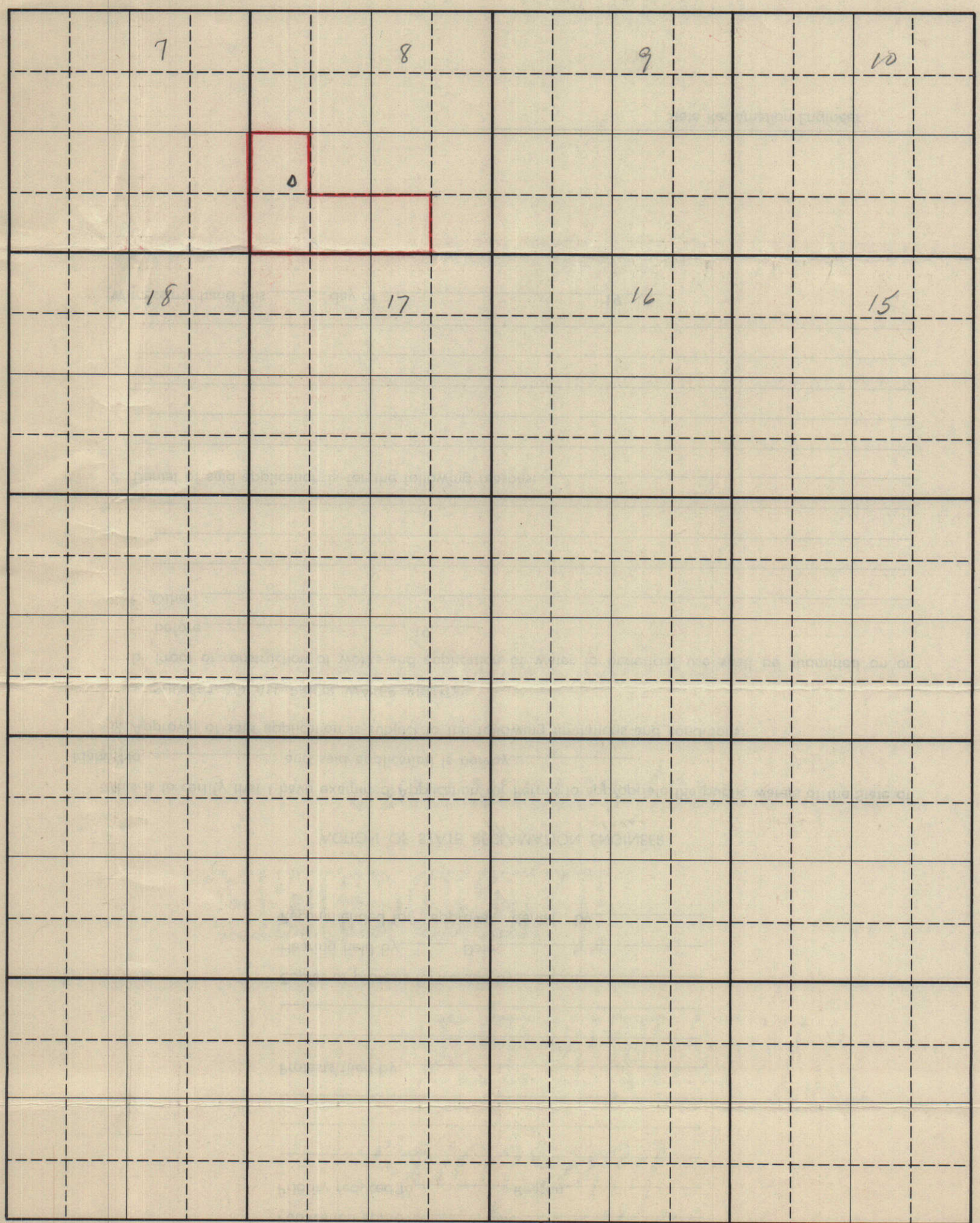

Scale: 2 inches equal 1 mile

BE IT KNOWN that the undersigned hereby makes application for permit to appropriate the public waters of the State of Idaho as herein set forth.

Mae E Patterson Robert E Allen
(Applicant)

Affidavit of Publication

STATE OF IDAHO
County of Latah } ss.

A J Marineau

being first duly sworn, on oath, deposes and says:

That he is the printer of The DAILY IDAHONIAN, a newspaper of general circulation, printed and published daily except Sunday at Moscow, Latah County, Idaho, in compliance with Sections 60-106, 60-107, and 60-108 of the Idaho Code and the amendments thereto; that the notice of which the annexed is a full, true and correct printed copy was published in the regular and entire issues of said newspaper and not in a supplement thereto, upon the following

dates: Oct 26, Nov 2, 1972

the same being the dates designated for the publication of said legal notice.

A J Marineau

Subscribed and sworn to before me this 2 day of November 19 72

Carmen Wedin

Notary Public,
residing at Moscow, Idaho
County of Latah
My Commission Expires August 10, 1975

RECEIVED
NOV 6 1972
Department of Water Administration
Northern District Office

NOTICE O APPLICATION OR WATER PERMIT

Notice is hereby given that Max E. Patterson &/or Robert E. Allan, N.W. 1325 Haven Circle, Pullman, Washington have on October 17, 1972 submitted Application No. 83-7008 for a permit to appropriate 1.5 acre feet per annum of water from Unnamed Stream (run-off), tributary of Long Meadow Creek by means of reservoir and dam within the NW¼SW¼, Sec. 8, T. 39N, R. 1E, B.M., Latah County, to be discharged into the tributary at a point within the NW¼SW¼, Sec. 8, T. 39N, R. 1E, B.M. to be stored from Feb. to April and used from Jan. 1 to Dec. 31 for wildlife, recreation, and fire protection purposes within the NW¼SW¼, Sec. 8, T. 39N, R. 1E, B.M.

If issued, this permit will be subject to all prior water rights. Protests against the granting of the permit must be filed with the Idaho Department of Water Administration, 401 Front Ave., Coeur d'Alene, Idaho, 83814 on or before November 13, 1972.

R. KEITH HIGGINSON
Director

October 26, November 2, 1972

83 7008

1M—5-71 IDAHONIAN, MOSCOW

State of Idaho

Department of Water Administration

WATER RIGHT LICENSE

License of Water Right No. 83-7008 Priority Dec. 11, 1972 Amount 1.5 acre feet

THIS IS TO CERTIFY, that Max E. Patterson &/or Robert E. Allan

of Pullman, Washington, has complied with the terms and conditions of Permit No. 83-7008 issued pursuant to Application for Permit dated October 17, 1972, and has submitted proof to the Department of Water Administration on Feb. 25, 1974 (late proof), that he has applied water to a beneficial use; an examination by the Department indicates that the works have a capacity for the ~~diversion of~~ storage of 1.5 acre feet of water from an unnamed stream, tributary to Long Meadow Creek, and that the permit holder has applied to a beneficial use & established a right to use water as follows:

Beneficial Use	Period of Use			Rate of Diversion		Annual Volume
Wildlife	from Jan. 1	to Dec. 31	at	0.02	cfs and	1.5 acre feet
Recreation	from Jan. 1	to Dec. 31	at	0.02	cfs and	1.5 acre feet
Fire Protection	from Jan. 1	to Dec. 31	at	n/a	cfs and	n/a

(both dates inclusive)

Subject, however, to the condition that no more than 0.02 cfs of water be diverted at any one time, and that the amount of water so diverted and to which such right is entitled and confirmed is for the purpose aforementioned and is limited to the amount which can actually be beneficially used and shall not exceed 1.5 acre feet per year, said waters to be diverted within the $NW\frac{1}{4}SW\frac{1}{4}$ of Sec. 8, Twp. 39 N, Rge. 1 E, B. M. in the County of Latah

Description and location of place of use:

Twp.	Range	Sec.	NE¼				NW¼				SW¼				SE¼				Totals
			NE¼	NW¼	SW¼	SE¼	NE¼	NW¼	SW¼	SE¼	NE¼	NW¼	SW¼	SE¼	NE¼	NW¼	SW¼	SE¼	
39 N	1 E	8										X							

Total number of acres irrigated _____

NOTE: Modifications to or variance from this license must be made within the limits of Section 42-222, **Idaho Code**, or the applicable Idaho Law. This right may be forfeited by five years of non-use.

The right to the use of the water hereby confirmed is restricted and appurtenant to the lands or place of use herein described, as provided by the laws of Idaho.

Witness the seal and signature of the Director, affixed at Boise, Idaho, this 12 day of August, 19 74.

Director

83-7008

BEFORE THE DEPARTMENT OF WATER ADMINISTRATION

OF THE

STATE OF IDAHO

IN THE MATTER OF PERMIT NO. 83-7008 IN THE NAME OF MAX E. PATTERSON &/or ROBERT E. ALLAN	ORDER OF REINSTATEMENT

WHEREAS, on October 17, 1972, Max E. Patterson and Robert E. Allan applied with the Department of Water Administration for a permit to appropriate 1.5 acre feet per annum of water from an unnamed stream, tributary to Long Meadow Creek, from a point within the NW¼SW¼, Sec. 8, Twp. 39N, Rge. 1E, B.M., Latah County, to be used for wildlife, recreation, and fire protection purposes; and,

WHEREAS, on December 7, 1972, the Department approved said application and issued Permit No. 83-7008 with the condition that proof of construction of works and application of water to beneficial use be submitted to the Department on or before January 1, 1974; and,

WHEREAS, on November 1, 1973, the Department notified the permit holders by certified mail that proof of beneficial use was due and instructed the permit holders as to the steps to make said proof; and,

WHEREAS, on January 4, 1974, the Department notified the permit holders that Permit No. 83-7008 had lapsed for failure to submit the required proof of beneficial use; and,

WHEREAS, on February 25, 1974, the Department received the required proof of beneficial use; and,

WHEREAS, Section 42-218A of the Idaho Code provides that a permit may be reinstated upon a showing of reasonable cause within 60 days from the date of the notice of lapsing; and,

WHEREAS, the permit holders have provided a reasonable showing as to why said permit should be reinstated;

IT IS, THEREFORE, HEREBY ORDERED that Permit No. 83-7008 be REINSTATED and the priority advanced to December 11, 1972.

Dated this 28 day of February, 1974.

R. KEITH HIGGINSON
Director

JC

83-7008

Identification No. 83-7008

Application No. _____

LICENSE ISSUED FOR 1.5 ac SEC. FT.
LICENSE PAGE NO. _____

STATE OF IDAHO
DEPARTMENT OF WATER ADMINISTRATION

APPLICATION FOR PERMIT

APPROVED

To Appropriate the Public Waters of the State of Idaho
(TYPE OR PRINT IN INK)

1. Name of applicant Max E. Patterson &/or Robert E. Allan
   post office address N.W. 1325 Haven Circle, Pullman, WA 99163
2. Source of water supply Unnamed Stream (run-off) which is a tributary of Long Meadow Creek
3. a. Location of point of diversion is NW ¼ of SW ¼ of Section 8 Township 39N Range 1E B.M. Latah County; additional points of diversion if any: _____

   b. If water is not consumed, it will be discharged into tributary at a point in NW ¼ of SW ¼ of Section 8 Township 39N Range 1E B.M. Latah County
4. Water will be used for the following purposes:
   Amount 1.5AF (cfs or acre-feet per annum) for Wildlife purpose from Jan. 1 to Dec. 31 (both dates inclusive)
   Amount 1.5AF (cfs or acre-feet per annum) for Recreation purpose from Jan. 1 to Dec. 31 (both dates inclusive)
   Amount 1.5AF (cfs or acre-feet per annum) for Fire Protec. purpose from Jan. 1 to Dec. 31 (both dates inclusive)
5. Total quantity to be appropriated:
   a. _____ cubic feet per second and/or
   b. 1.5 acre feet per annum.
6. Proposed diverting works:
   a. Description of ditches, flumes, pumps, headgates, etc. Water will be stored in 1.5 A/F reservoir impounded by a 9.8' clay dam, to be used for wildlife, recreation and fire protection.

   b. Height of storage dam 9.8 feet, active reservoir capacity 1.5 acre feet; total reservoir capacity 1.5 acre feet, materials used in storage dam: clay
   Period of year during which storage will occur Feb. (Mo. Day) to April (Mo. Day) inclusive.

   c. Proposed well diameter is _____ inches; proposed depth of well is _____ feet.
7. a. Time required for the completion of the works and application of the water to the proposed beneficial use is 1 years.

   b. Estimated construction cost is $ 700.00 .
8. Description of proposed uses:
   a. If water is **not** for irrigation:
      (1) Give the place of use of water: NW ¼ of SW ¼ of Section 8 Township 39N Range 1E B.M.
      (2) Amount of power to be generated: _____ hp under _____ feet of head.
      (3) List number of each kind of livestock to be watered Wildlife
      (4) Name of municipality to be served _____, or number of families to be supplied with domestic water _____.
      (5) If water is to be used for other purposes describe: Fire protection, fish and wildlife, recreation.

83-7008

b. If water is for irrigation, indicate acreage in each subdivision in the tabulation below:

TWP.	RANGE	SEC.	NE¼				NW¼				SW¼				SE¼				TOTALS
			NE¼	NW¼	SW¼	SE¼	NE¼	NW¼	SW¼	SE¼	NE¼	NW¼	SW¼	SE¼	NE¼	NW¼	SW¼	SE¼	

Total number of acres to be irrigated_____

c. Describe any other water rights used for the same purposes as described above._____

9. a. Who owns the property at the point of diversion Max E. Patterson & Robert E. Allan

b. Who owns the land to be irrigated or place of use Max E. Patterson & Robert E. Allan

c. If the property is owned by a person other than the applicant, describe the arrangement enabling the applicant to make this filing_____

10. Remarks This pond was built to Soil Conservation Service design for forest land fire protection.

83 7008

11. Map of proposed project: show clearly the proposed point of diversion, place of use, section number, township and range number.

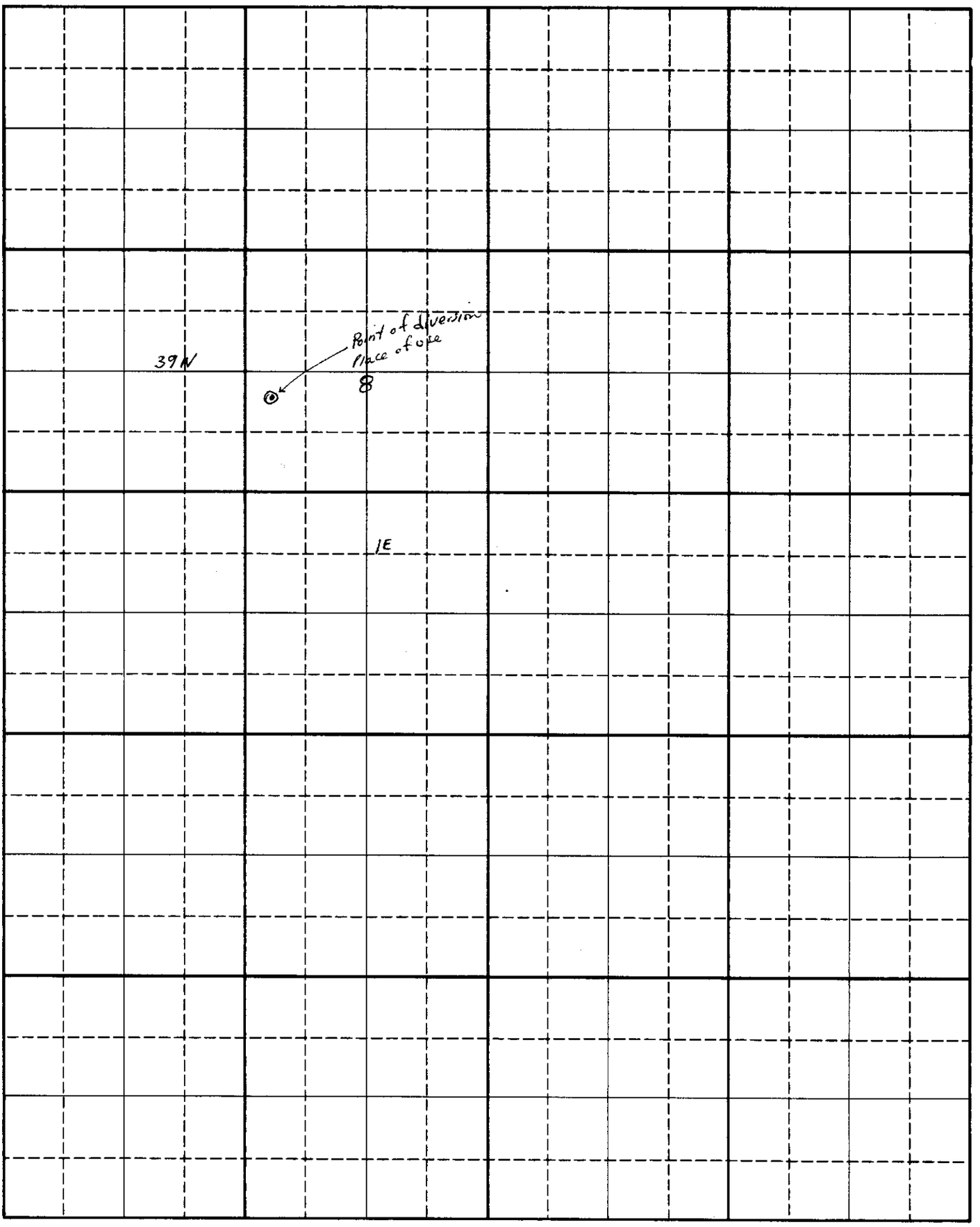

Scale: 2 inches equal 1 mile

BE IT KNOWN that the undersigned hereby makes application for permit to appropriate the public waters of the State of Idaho as herein set forth.

x Max E Patterson Robert E Allen
(Applicant)

83 7708

CR 10-17-72 1:10 P
cr 10-10-72 1:00 P

Received by KK Date 9-18-72 Time 1:30 P

Preliminary check by FB Fee $ 10.00

Receipted by FB Date 10/18/72 rec # 8466

Publication prepared by cr Date 10-20-72

Published in Daily Idahonian

Publication dates 10-26 & 11-2-72

Publication approved CR Date 11-8-72

Priority reduced to 10-[illegible] Reason [illegible]

Protests filed by: _____

Copies of protests forwarded by _____

Hearing held by _____ Date _____

Recommended for approval denial by _____ SDF

ACTION OF THE DIRECTOR, DEPARTMENT OF WATER ADMINISTRATION

This is to certify that I have examined Application for Permit to appropriate the public waters of the State of Idaho No. 83-7008, and said application is hereby APPROVED.

1. Approval of said application is subject to the following limitations and conditions:

   a. SUBJECT TO ALL PRIOR WATER RIGHTS.

   b. Proof of construction of works and application of water to beneficial use shall be submitted on or before January 1, 1974.

   c. Other: _____

2. Denial of said application is for the following reasons: _____

Witness my hand this 7th day of December 1972.

Deputy Director

83 7008

Identification No. _____

Application No. _____

STATE OF IDAHO
DEPARTMENT OF RECLAMATION
APPLICATION FOR PERMIT

To Appropriate the Public Waters of the State of Idaho

(TYPE OR PRINT IN INK)

1. Name of applicant MAX E PATTERSON and/or ROBERT E ALLAN
   post office address NW 1325 MAUEN CIRCLE, PULLMAN, WASH. 99163
2. Source of water supply ~~Runoff + Snowmelt~~ unnamed Stream (run-off) which is a tributary of Long meadow creek
3. a. Location of point of diversion is NW ¼ of SW ¼ of Section 8 Township 39 Range 1 E B.M. Pal. County; additional points of diversion if any: _____

   b. If water is not consumed, it will be discharged into Unnamed at a point in NW ¼ of SW ¼ of Section 8 Township 39 Range 1 E B.M. _____
4. Water will be used for the following purposes:
   Amount 1.5 AF (cfs or acre-feet per annum) for wildlife purpose from 1/1 to 12/31 (both dates inclusive)
   Amount 1.5 AF (cfs or acre-feet per annum) for recreation purpose from 1/1 to 12/31 (both dates inclusive)
   Amount 1.5 A.F (cfs or acre-feet per annum) for fire protection purpose from 1/1 to 12/31 (both dates inclusive)
5. Total quantity to be appropriated:
   a. _____ cubic feet per second and/or
   b. 1.5 acre feet per annum.
6. Proposed diverting works:
   a. Description of ditches, flumes, pumps, headgates, etc. None Water will be stored in 1.5 a.f. reservoir impounded by a 9.8' clay dam, to be used for wildlife, recreation and fire protection
   b. Height of storage dam 9.8 feet, active reservoir capacity 1.5 acre feet; total reservoir capacity 1.5 acre feet, materials used in storage dam: clay
      Period of year during which storage will occur Feb (Mo. Day) to April (Mo. Day) inclusive.
   c. Proposed well diameter is _____ inches; proposed depth of well is _____ feet.
7. a. Time required for the completion of the works and application of the water to the proposed beneficial use is ~~3 Days~~ 1 year ~~years~~.
   b. Estimated construction cost is $ 700.
8. Description of proposed uses:
   a. If water is **not** for irrigation:
      (1) Give the place of use of water: NW ¼ of SW ¼ of Section 8 Township 39 N Range 1 E B.M.
      (2) Amount of power to be generated: 0 hp under 0 feet of head.
      (3) List number of each kind of livestock to be watered None - (wildlife)
      (4) Name of municipality to be served None, or number of families to be supplied with domestic water None.
      (5) If water is to be used for other purposes describe: Fire Protection for and will be recreation,

83 7008

b. If water is for irrigation, indicate acreage in each subdivision in the tabulation below:

TWP.	RANGE	SEC.	NE¼				NW¼				SW¼				SE¼				TOTALS
			NE¼	NW¼	SW¼	SE¼	NE¼	NW¼	SW¼	SE¼	NE¼	NW¼	SW¼	SE¼	NE¼	NW¼	SW¼	SE¼	

Total number of acres to be irrigated _____

c. Describe any other water rights used for the same purposes _____

9. a. Who owns the property at the point of diversion Max E Patterson and Robert E Allan

b. Who owns the land to be irrigated or place of use Max E Patterson and Robert E Allan

c. If the property is owned by a person other than the applicant, describe the arrangement enabling the applicant to make this filing _____

10. Remarks this pond was built to Soil Conservation Service design for forest land fire protection.

83 7008

11. Map of proposed project: Sec 8 Twp 39 Range 1E B.M. Lalak Co.

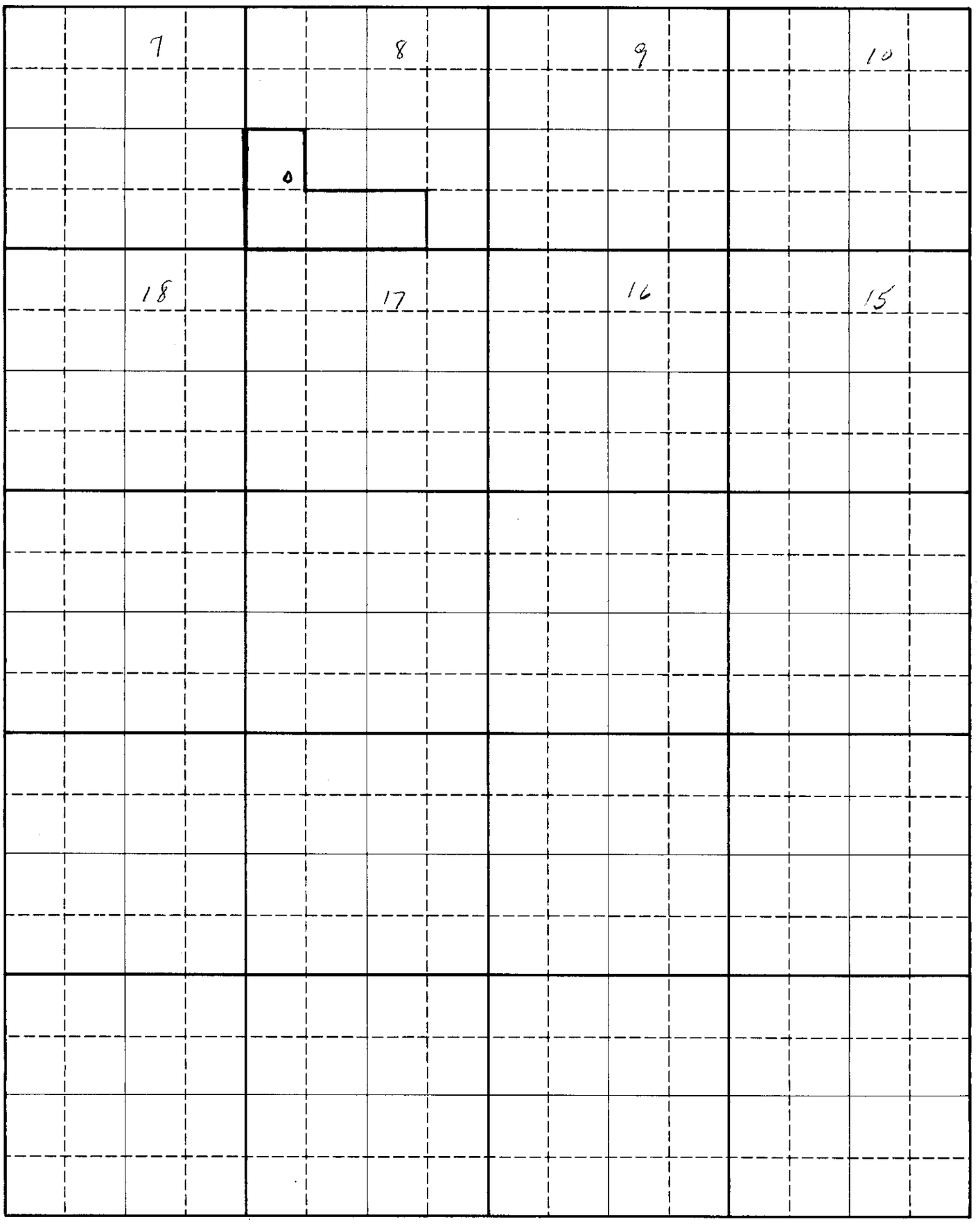

Scale: 2 inches equal 1 mile

BE IT KNOWN that the undersigned hereby makes application for permit to appropriate the public waters of the State of Idaho as herein set forth.

Max E Patterson Robert E Wilson

(Applicant)

ok 10-10-72 1.00 p.m.

Received by KK Date 9/19/72 Time 1:30 P.M.

Preliminary check by_____ Fee $_____

Receipted by_____ Date_____

Publication prepared by_____ Date_____

Published in_____

Publication dates_____

Publication approved_____ Date_____

Priority reduced to_____ Reason_____

_____

_____

_____

Protests filed by: _____

_____

_____

Copies of protests forwarded by_____

Hearing held by_____ Date_____

Recommended for approval denial by_____

ACTION OF STATE RECLAMATION ENGINEER

This is to certify that I have examined Application for Permit to appropriate the public waters of the State of Idaho No. _____, and said application is hereby_____.

1. Approval of said application is subject to the following limitations and conditions:

   a. SUBJECT TO ALL PRIOR WATER RIGHTS.

   b. Proof of construction of works and application of water to beneficial use shall be submitted on or before _____, 19____.

   c. Other: _____

   _____

   _____

   _____

2. Denial of said application is for the following reasons: _____

   _____

   _____

   _____

   _____

   _____

Witness my hand this _____ day of _____ 19____.

_____

State Reclamation Engineer

83 7008

Affidavit of Publication

STATE OF IDAHO
County of Latah } ss.

[signature]

being first duly sworn, on oath, deposes and says:

That he is the printer of The DAILY IDAHONIAN, a newspaper of general circulation, printed and published daily except Sunday at Moscow, Latah County, Idaho, in compliance with Sections 60-106, 60-107, and 60-108 of the Idaho Code and the amendments thereto; that the notice of which the annexed is a full, true and correct printed copy was published in the regular and entire issues of said newspaper and not in a supplement thereto, upon the following

dates: Oct 26, Nov 2, 1972

the same being the dates designated for the publication of said legal notice.

[signature]

Subscribed and sworn to before me this 2 day of November 19 72

Carmen Weldin

Notary Public,
residing at Moscow, Idaho
County of Latah
My Commission Expires August 10, 1975

RECEIVED
NOV 6 1972
Department of Administration
Northern District Office

NOTICE O APPLICATION OR WATER PERMIT

Notice is hereby given that Max E. Patterson &/or Robert E. Allan, N. W. 1325 Haven Circle, Pullman, Washington, [redacted] October 17, 1972 submitted Application No. [redacted] a permit to appropriate 1.5 acre feet per annum of water from Unnamed Stream (run-off), tributary of Long Meadow Creek by means of reservoir and dam within the NW¼SW¼, Sec. 8, T. 39N, R. 1E, B.M., Latah County, to be discharged into the tributary at a point within the NW¼SW¼, Sec. 8, T. 39N, R. 1E, B.M. to be stored from Feb. to April and used from Jan. 1 to Dec. 31 for wildlife, recreation, and fire protection purposes within the NW¼SW¼, Sec. 8, T. 39N, R. 1E, B.M.

If issued, this permit will be subject to all prior water rights. Protests against the granting of the permit must be filed with the Idaho Department of Water Administration, 401 Front Ave., Coeur d'Alene, Idaho, 83814 on or before November 13, 1972.

R. KEITH HIGGINSON
Director

October 26, November 2, 1972

83 7008

WATER RIGHT NUMBER 83-7008

VERIFIED CHL

OWNER LAST NAME - PATTERSON FIRST NAME - MAX E. ORIG OWNER -
OWNER LAST NAME - ALLAN FIRST NAME - ROBERT E. ORIG OWNER -
ADDRESS LINE 1 - N.W. 1325 HAVEN CIRCLE ADDRESS LINE 2 -
ADDRESS LINE 3 - CITY - PULLMAN STATE - WA ZIP CODE - 99163
SOURCE - UNNAMED STREAM TRIBUTARY OF - LONG MEADOW CREEK
STAGE - LICENSE STATUS - PRIORITY - 12-11-1972 COUNTY - LATAH TOTAL DIV. RATE - .0000 -CFS
TOTAL DIV. VOLUME - 1.50 AFA TRFR/AMEND - WATER DIST. - OLE/CAREY ACT - RIGHT BASIS -
DIVERSION POINT - NWSW 08 39N 01E LOT REDIV - 272.0 48.0 19.0 6.0 3.0 4.7 0.0 0.0 0.0 0.0 0.4
FROM - 01-01 TO - 12-31 USE - RECREATION STORAGE USE DIV. RATE - .0000 CFS USE DIV. VOLUME - 1.50 AFA
USE - RECREATION STORAGE PLACE OF USE - TWN 39N RNG 01E SEC 08 TRACT NWSW LOT AC
DECREE NAME - DATE - TOTAL ACRES 0
REMARKS - LIC. INCORRECTLY LIMITS RATE OF DIVERSION TO .02 CFS.
NON IRRIG USE -
OTHER RIGHTS FOR SAME USE -
PROOF DUE - PERMIT/DENIED - PROTESTED - HEARING - OLD NO. -
PROOF MADE - FLO EXAM - COND. OF APPROVAL -
DIVERSION MEANS -

3/79

IDENT. NO. 83-7008

IDAHO DEPARTMENT OF WATER RESOURCES

WATER RIGHT DATA ENTRY LOG

Initials	Date	Item
		Original form entered
		Edit Report Correct
		Date Protested
		Date of Hearing
		Date Approved/Denied (Proof due date, stage and/or status, conditions of approval, water district)
		Record Verified
		Amendment Approved
		Extension Approved
		Partial Proof
		Proof Complete
		Field Exam Received
		Field Exam Accepted and changes entered
		License Signed
		Transfer Approved
QA	10-9-79	Keypunched by State Office

WATER RIGHT ANALYSIS FORM

- DATA ENTRY -

Identification No. _____ / 83-7008
Old No. New No.

Record

1. Original Owner: Max E. Patterson + Robert E. Allen

Present Owner: _____

2. Address:
3. City: Pullman State: WA Zip:
4. A. Source of Water: unnamed stream
   B. Tributary of: Long Meadow Creek
5. A. Stage (A,P,L,D,S,J): L
   B. Status (D,L,R,C,A,I,F - leave blank if valid):
   C. Priority Date: 12-11-1972
   D. County: 57
   E. Total Diversion Rate: ~~.02~~
   F. Total Diversion Volume: 1.5
   G. Transfer/Amendment (P,T of A or blank):
   H. Water District:
   I. DLE/Carey Act (D,C or blank):
   J. Right Basis (for adjudication claims A,B,C only):

	Tract	Sec.	Twp.	Rge.	Gov't Lot	Rediv.
6. A. Point of Diversion	NWSW	8	39N	1E		

7. Period of Use, Use, Diversion Rate/Volume:

from 1-1 to 12-31 for RS purposes. Amount 1.5 (~~cfs or~~ AC-FT/yr)

from ~~1-1~~ to ~~12-31~~ for ~~RR~~ purposes. Amount ~~1.5~~

from 1-1 to 12-31 for FS purposes. Amount 1.5

from 1-1 to 12-31 for FR purposes. Amount ~~1.5~~ 1.5

from 1-1 to 12-31 for WS purposes. Amount 1.5 a/a

from 1-1 to 12-31 for WR purposes. Amount 1.5 a/a

from ~~1-1~~ to ~~12-31~~ for ~~B~~ purposes. Amount ~~.02 cfs~~

ck 9-20-79

8. Use Code: RS

TWP.	RANGE	SEC.	NE¼				NW¼				SW¼				SE¼				TOTALS
			NE¼	NW¼	SW¼	SE¼	NE¼	NW¼	SW¼	SE¼	NE¼	NW¼	SW¼	SE¼	NE¼	NW¼	SW¼	SE¼	
39N	1E	8										RS							

9. A. Decree Name:

   B. Decree Date:

10. Remarks: A. License incorrectly ~~drawn~~ limits rate of diversion to .02 cfs.
    B.
    C.
    D.
    E.

11. Other Uses (Non-irrigation explanatory information):

12. Other Rights for Same Use:

13. A. Proof Due Date:

    B. Date Permit Approved or Denied:

    C. Protested Date:

    D. Hearing Date:

    E. Old Number:

    F. Proof Made (P or blank):

    G. Field Exam Made (P,R,F or blank):

    H. Conditions of Approval: _____

    _____

14. Diversion Means (brief narrative):

August 13, 1974

Re: Permit No. 83-7008

Max Peterson &/or Robert E. Allan
N, W. 1325 Haven Circle
Pullman, Washington 99163

Gentlemen:

Enclosed is a copy of the water license issued on the above referenced permit.

Sincerely,

BOBBY D. FLEENOR
Chief, Water Rights

BDF:jfr

Enclosure

83-7008

DEPARTMENT OF WATER ADMINISTRATION
FIELD REPORT

1. Name of permit holder Max E. Patterson &/or Robert E. Allan

Post office address N.W. 1325 Haven Circle, Pullman, WA 99163 Phone _____

Person to contact _____ Phone _____

2. Source of water supply: Groundwater ☐ Surface water ☒ Unnamed stream
(name spring, stream, etc.)

Tributary to Long Meadow Creek

3. Water will be used for the following purposes:

Amount 1.5 c.f.s. or _____ AF/Annum for wildlife (nature of use)

Period of Use: from Jan. 1 to Dec. 31
(mo.-day) inclusive (mo.-day)

Amount 1.5 c.f.s. or _____ AF/Annum for recreation (nature of use)

Period of Use: from Jan. 1 to Dec. 31
(mo.-day) inclusive (mo.-day)

Amount 1.5 c.f.s. or _____ AF/Annum for fire protection (nature of use)

Period of Use: from Jan. 1 to Dec. 31
(mo.-day) inclusive (mo.-day)

Other uses: _____

Permit No. 83-7008

Examination for b/u

4. Total amount to be appropriated:

Max Rate of Diversion _____ cubic feet per second and annual volume 1.5 AF/Annum.

5. Location of Point(s) of Diversion:

Township 39N N/S, Range 1E E/W, B.M., Section 8, Subdivision NW ¼ SW ¼, Latah County

Township _____ N/S, Range _____ E/W, B.M., Section _____, Subdivision _____ ¼ _____ ¼, _____ County

Township _____ N/S, Range _____ E/W, B.M., Section _____, Subdivision _____ ¼ _____ ¼, _____ County

Other Points of Diversions: _____

Description of diverting works: Surface run-off and unnamed stream. Dug canal(approx. 20' x 6' x 1') outlet-inlet from reservoir to unnamed stream.

Measuring device required: yes ☐ no ☒

6. Lands to be irrigated or place of use.

TWP.	RANGE	SEC.	NE¼				NW¼				SW¼				SE¼				TOTALS
			NE¼	NW¼	SW¼	SE¼	NE¼	NW¼	SW¼	SE¼	NE¼	NW¼	SW¼	SE¼	NE¼	NW¼	SW¼	SE¼	
39N	1E	8										X							

TOTAL ACREAGE _____

83-7008

95-1008



Diagram of System

DATE OF EXAM 7/17/74

ACREAGE
Found _____
Recommended _____

Irrigation Requirement _____ Ac Ft/Ac

USE

Irrigation Q=_____c.f.s.	V=_____	AF/Ann.	from _____	to _____
Domestic Q=_____c.f.s.	V=_____	AF/Ann.	from _____	to _____
Livestock Q=_____c.f.s.	V=_____	AF/Ann.	from _____	to _____
FIREPROTECTION	1.5 AF/ANN		JAN 1	DEC 31
WILDLIFE	1.5 AF/ANN		"	"
RECREATION	1.5 AF/ANN		"	"

Is water co-mingled? yes_____ no X

Name source: _____
twp._____N/S, Rge_____E/W, B.M., Sec._____, Sub._____¼_____¼_____
County

Exchange? yes_____ no X

Name source exchanged with: _____
twp._____N/S, Rge_____E/W, B.M., Sec._____, Sub._____¼_____¼_____
County

Point of injection:
twp._____N/S, Rge_____E/W, B.M., Sec._____, Sub._____¼_____¼_____
County

Point of exchange:
twp._____N/S, Rge_____E/W, B.M., Sec._____, Sub._____¼_____¼_____
County

Total Q measured _____ Method of measurement ESTIMATED

Total Q recommended _____ Meter No._____ Type_____ Condition _____

Total V recommended 1.5 A.F.

Recommended Amendments:

P.D. _____
Place of Use _____
Other _____
None X

MEASUREMENT CALCULATION:
[redacted]¼AC X 2" = 1.5 A.F.

SYSTEM DESCRIPTION:
STREAM IS DIVERTED INTO POND BY USING ROCKS OR [redacted] BOARDS.

REMARKS:

Examiner's Signature _____ Date 7/17/74

Checked by _____ Date 7/26/74

Approved by _____ Date _____

83-7008

March 6, 1974

Re: Permit No. 83-7008

Max E. Patterson &/or Robert E. Allan
N. W. 1325 Haven Circle
Pullman, WA 99163

Gentlemen:

We acknowledge receipt of the affidavit submitted as proof of beneficial use for the above referenced permit. Enclosed is an Order of Reinstatement; please note that the priority has been advanced to December 11, 1972.

Before a license can be issued, a field examination must be made by a representative of this Department. We cannot tell just when this examination will be made, but our examiner will try to contact you at the time he makes the examintion so that you may show him the system.

If you have any questions concerning the field exam, please contact our Northern District Office at 401 Front Ave., Room 209, Coeur d'Alene, Idaho.

Sincerely,

D. Darlene Reich
Water Rights Supervisor

DDR:JC
Enclosure

83-7008

Identification No. _____

Permit No. 83-7008

STATE OF IDAHO
DEPARTMENT OF WATER ADMINISTRATION

RECEIVED
FEB 28 1974
Department of Water Administration

late

PROOF OF APPLICATION OF WATER TO BENEFICIAL USE

1. a) Name of Permit Holder Max E Patterson and/or Robert E. Allan

   b) Post Office Address N.W. 1325 Haven Circle, Pullman, Wa. 99163

2. Permit Number 83-7008

3. Date of Priority that you are prepared to establish 10-17-72

4. a) Source from which water was appropriated Unnamed stream (run-off)

   b) Location of the point of diversion: NW ¼ SW ¼, Section 8 Township 39N, Range 1 E Boise Meridian, Other points of diversion: _____

5. a) The amount of water and use to which the water has been applied:

   amount 1.5AF (cfs and/or acre feet per annum) for Wildlife purposes from Jan. 1 (Month-Day) to Dec. 31 (Month-Day) incl.

   amount 1.5 AF (cfs and/or acre feet per annum) for Recreation purposes from Jan. 1 (Month-Day) to Dec. 31 (Month-Day) incl.

   amount 1.5 AF (cfs and/or acre feet per annum) for Fire Protection purposes from Jan. 1 (Month-Day) to Dec. 31 (Month-Day) incl.

   b) Total amount appropriated 1.5 AF cfs and/or acre feet per annum

   c) Describe how and by whom measurement of rate of flow or amount of storage was made and the qualifications of the person making the measurement: Estimated - Latah County Soil Conservation personnel.

6. If the means of diversion and conveyance are owned by someone other than the Permit Holder:

   a) Give the name or description of the canal, ditch or other works by which the water is conducted to the place of use: _____

   b) Describe the agreement or understanding by which you take water from the works: _____

7. a) Breifly describe the works for diverting and conveying the water to the place of use, (If from a subterranean source, give the pump size, motor size, size of well casing, depth of well; if from surface water, give breif description of diversion structure and/or canal or ditch) Surface run-off and unnamed stream. Dug canal (approx. 20' x 6' x 1') Outlet-inlet from reservior to unnamed stream.

   b) Describe the type and size of measuring device which you have installed at your point of diversion: None

   c) Give well drillers name and address and date the well was completed No well involved. A holding reservior. Earth moving and dam construction by Charles Bowers, Deary, Idaho and myself (M. E Patterson)

Exam typed 3/5/74 by jw

83-7008

83-7008

8. If for other than irrigation, describe the beneficial use to which you have applied the water and the place of use Wildlife, recreation, fire protection. To date waterfowl, deer, elk and bear have been attracted to the pond. Future use will include establishing trout. Family and friends have enjoyed swimming and other water games. No fire protection use has been made to date. It is there for any urgent use in the general area the Fire Protective Association might have.

9. Irrigation uses: Describe the lands irrigated by giving the acreages irrigated within each 40 acre subdivision: None

TWP.	RANGE	SEC.	NE¼				NW¼				SW¼				SE¼				TOTALS
			NE¼	NW¼	SW¼	SE¼	NE¼	NW¼	SW¼	SE¼	NE¼	NW¼	SW¼	SE¼	NE¼	NW¼	SW¼	SE¼	

Total number of acres irrigated _____

10. Remarks: This pond was developed as a conservation measure on a very small scale. One that would harmonize with the surroundings, aid in water conservation and attract and maintain wildlife. It was also developed for recreation and enjoyment of family and friends. The fire protection is designed as a community service whereby a reservior is available should fire occur on this or nearby properties.

The above information is a true statement of the extent to which the above numbered permit has been developed.

2-22-74
(Date)

Max E. Patterson, Robert E. Allen
(Signature)

State of Washington
County of Whitman ss.

On this 22 day of February, 1974, personally appeared before me the signer(s) of the above instrument, who duly acknowledged ~~to me~~ that he (she) (they) executed the same.

Barbara A. Scott
Notary Public residing at Pullman, Washington

My commission expires Aug 11, 1975

January 14, 1974

Re: Permit No. 83-7008

Max E. Patterson &/or Robert E. Allan
N. W. 1325 Haven Circle
Pullman, WA 99163

Gentlemen:

Your January 11 letter indicated the pond has been completed. However, we must have the enclosed beneficial use affidavit completed, signed, notarized, and returned to us before your permit can be reinstated. This affidavit must be received before March 5, 1974, otherwise your permit cannot be reinstated.

If you have an questions, please let us know.

Sincerely,

BOBBY D. FLEENOR
Assistant Director

BDF:jc
Enclosure

83-7008

RECEIVED
JAN 14 1974
Department of Water Administration

N.W. 1325 Haven Circle
Pullman, Wa. 99163
January 11, 1974

R. Keith Higginson, Dir.
State of Idaho Dept. of
Water Administration
Statehouse Annex 2
Boise, Idaho 83707

Dear Mr. Higginson:

I had no intention of allowing Permit No. 83-7008 to elapse. During the summer while I was out of town, a member of your department or from the area office called my wife for directions to the pond site. I assumed this was for the purpose of determining the pond had been completed properly and would constitute proof of its existence. This was of some relief to me as I was not sure what would constitute adequate proof. I hope this error shows reasonable cause for re-instatement of the permit.

Sincerely,

Max E Patterson

Max E Patterson

83-7008

STATE OF IDAHO
DEPARTMENT OF WATER ADMINISTRATION

Cecil D. Andrus
Governor

R. Keith Higginson
Director

Statehouse – Annex 2
Boise, Idaho 83707
(208) 384-2215

Water Rights Administration
Water Resource Investigations
Dam and Reservoir Safety
Water Well Drilling
Waste Disposal Wells
Stream Channel Protection

January 4, 1974

Re: Permit No. 83-7008

Max E. Patterson &/or Robert E. Allan
N. W. 1325 Haven Circle
Pullman, Washington 99163

Gentlemen:

You are hereby notified that under the provisions of Section 42-218a of the Idaho Code, Permit No. 83-7008 has lapsed.

You are further advised that the Department cannot reinstate the permit except upon a showing of reasonable cause within 60 days from the date of this notice of lapsing.

R. KEITH HIGGINSON
Director

83-7008

U.S. POSTAL SERVICE
OFFICIAL BUSINESS

PULLMAN, WA
-PM
NOV 5
1973
99163

PENALTY FOR PRIVATE USE TO AVOID PAYMENT OF POSTAGE, $300

U.S.MAIL

Postmark of Delivering Office

SENDER INSTRUCTIONS

Print in the space below your name, address, including ZIP Code.

- If special services are desired, check block(s) on other side.
- Moisten gummed ends and attach to back of article.

RETURN TO

DEPARTMENT OF WATER ADMINISTRATION
STATEHOUSE - ANNEX #2
BOISE, IDAHO 83707

83-7008

PS Form 3811 Sep. 1972 c55-16-61277-2

SENDER: Be sure to follow instructions on other side

PLEASE FURNISH SERVICE(S) INDICATED BY CHECKED BLOCK(S)
(Additional charges required for these services)

☐ Show address where delivered

☐ Deliver ONLY to addressee

RECEIPT

Received the numbered article described below

REGISTERED NO.	SIGNATURE OR NAME OF ADDRESSEE *(Must always be filled in)*
CERTIFIED NO. 24901	① [signature]
INSURED NO.	② SIGNATURE OF ADDRESSEE'S AGENT, IF ANY
DATE DELIVERED 11-3-73	③ SHOW WHERE DELIVERED *(Only if requested, and include ZIP Code)* 83-7008

November 1, 1973 CERTIFIED MAIL #24961

Re: Permit No. 83-7008

Max E. Patterson &/or Robert E. Allan
N. W. 1325 Haven Circle
Pullman, WA 99163

Gentlemen:

One of the conditions of approval of your water Permit No. 83-7008 (see last page of your approved permit) was that evidence of the extent of development be submitted as proof of application of water to beneficial use to this office on or before January 1, 1974. Enclosed is an affidavit form which must be used to submit the required proof of beneficial use.

If you have not fully completed your project, and you have not previously received an extension of time, you may request an extension of time provided the delay is for reasonable cause as indicated in Section 42-204, Idaho Code, amended. If you have been prevented from proceeding by a governmental agency or by litigation, more than one extension of time can be granted.

Either the beneficial use affidavit or a request for an extension of time must be received by this Department on or before the above mentioned date, otherwise the permit will lapse and be of no further force or effect.

R. Keith Higginson

R. KEITH HIGGINSON
Director

83-7008

Enc: Proof affidavit

December 8, 1972

Re: 83-7008

Max E. Patterson and/or Robert E. Allan
N. W. 1325 Haven Circle
Pullman, WA 99163

Gentlemen:

Enclosed is a copy of your approved Application for Permit No. 83-7008 . We direct your attention to the conditions of approval as listed on the fourth page.

Very truly yours,

BOBBY D. FLEENOR
Assistant Director

BDF: cd

Enclosures

83 7008

DEPARTMENT OF WATER ADMINISTRATION
- STAFF ANALYSIS -

Item	Initial	Date	
(1)	FE	10/18/72	Application No. 83-7008 Name Max E. Patterson and/or Robert E. Allan
(2)	FE.	10/18/72	Check: ☑ Signature ☑ Point of Diversion ☑ Quantity of Water and Period of Use ☑ Description of Diverting Works ☑ Time required for C/W and application of water to B/U ☑ Place of Use ☑ Map ☑ Fee
(3)	_____	_____	Send copies to: ☐ Idaho State Health Department ☐ Idaho Fish and Game Department ☐ Bureau of Land Management
(4)	_____	_____	☐ Request Special Use Permit from U.S.F.S. ☐ Request Easement from B.L.M.
(5)	FE	10/19/72	In form for advertising Ok.
(6)	CR	11-6-72	Affidavit of Publication received 11-6-72
(7)	CR	10-20-72	Final date for protests NOVEMBER 13, 1972 Protests received: yes ____ no ✓
(8)	_____	_____	Date and Place of hearing _____ Decision reached at hearing _____
(9)	_____	_____	Located within Water District No. _____
(10)	_____	_____	Critical groundwater area: yes ____ no ____
(11)	_____	_____	Groundwater levels: ☐ Decline (comment) _____ ☐ Stable (comment) _____ ☐ Increasing (comment) _____
(12)	_____	_____	Comments: _____
(13)	FE	11/16/72	Action recommended: ☑ Approve Priority 10/17/72 ☐ Deny Reason for Reduction _____
	_____	_____	See attached sheet for conditions of approval
	FE	11/16/72	No conditions for approval
(14)	FE	11/16/72	District Northern By Fred E. Erickson Date 11/16/72 Title Engineer I

83 7008

October 20, 1972

Re: Application No. 83-7008 - Max E. Patterson &/or Robert E. Allan

Daily Idahonian
Box 399
Moscow, ID 83843

Gentlemen:

Enclosed you will find a legal notice which we wish to have published once a week for two consecutive weekly issues of your newspaper. We have inserted the publication dates allowing ample time for you to submit us a galley proof for review before publication.

After sending us a galley proof, proceed with the publication on the dates we have inserted, assuming the notice is correct. If we have any corrections, we will notify you before the first publication. If you cannot publish the notice on the proposed dates, please contact us immediately.

An affidavit of publication must be submitted to the Department along with the publication bill. In order to receive payment, the following certification must appear on the bill:

"I hereby certify that the foregoing account is just and correct, that the amount claimed is legally due, after allowing all just credits, and that no part of the same has been paid."

(signature of claimant)

Very truly yours,

Fred Eisenbarth
Water Resource Supervisor
Northern District

Bill submitted 11-8-72 by CR

FE:CR

Enc: Legal Notice

83 7008

NOTICE OF APPLICATION FOR WATER PERMIT

Notice is hereby given that Max E. Patterson &/or Robert E. Allan, N.W. 1325 Haven Circle, Pullman, Washington

have ~~has~~ on October 17, 1972 submitted Application No. 83-7008

for a permit to appropriate 1.5 ~~cubic feet per second~~ acre feet per annum

of water from Unnamed Stream (run-off), tributary of Long Meadow Creek

by means of reservoir and dam

within the NW¼SW¼, Sec. 8, T. 39N, R. 1E, B.M., Latah County, to be discharged into the tributary at a point within the NW¼SW¼, Sec. 8, T. 39N, R. 1E, B.M.

to be ~~used~~ stored from Feb. to April and used from Jan. 1 to Dec. 31

for wildlife, recreation, and fire protection purposes

within the NW¼SW¼, Sec. 8, T. 39N, R. 1E, B.M.

If issued, this permit will be subject to all prior water rights. Protests against the granting of the permit must be filed with the Idaho Department of Water Administration, 401 Front Ave., Coeur d'Alene, Idaho, 83814 on or before November 13, 1972.

R. KEITH HIGGINSON

Director

Published in the Daily Idahonian, Mosoow, Idaho

on Oct. 26 and Nov. 2, 1972

83-7008

October 20, 1972

Re: Application for Permit No. 83-7008

Max E. Patterson
N.W. 1325 Haven Circle
Pullman, WA 99163

Dear Mr. Patterson:

Attached herewith is your receipt No. 8466 in the amount of $10 for the filing fee on the above referenced application, which was received in this office.

Very truly yours,

Fred Eisenbarth
Water Resource Supervisor
Northern District

FE:CR

Enc: Receipt

COPY

83 7008

October 11, 1972

COPY

Max E. Patterson &/or Robert E. Allan
N.W. 1325 Have Circle
Pullman, WA 99163

Gentlemen:

We are once again returning your application for permit and also your Check No. 98-86 in the amount of $10. We have taken the liberty of retyping your application for clarification purposes.

Please review the application, and if you are in agreement with all items, please sign on Page 3 and return the application along with the $10 filing fee and we shall begin its processing.

If you have any questions, please do not hesitate to contact us.

Very truly yours,

Fred Eisenbarth
Water Resource Supervisor
Northern District

FE:CR

Enc: Application for Permit
Check No. 98-86 ($10.00)

83 7008

September 28, 1972

Max E. Patterson
N.W. 1325 Haven Circle
Pullman, WA 99163

Dear Mr. Patterson:

We are returning your application for permit and small dam plans. The dam plans have the information required for construction, but the application for permit is unacceptable in its present form. Please complete the following items:

Item #2: Give the source of water supply, and also the tributary, if any.

Item #3a: State the point of diversion and point of discharge (if any), according to Section, Township, Range, and 40-Acre Tract.

Item #4: Give the amount of water you wish to appropriate, the purpose for which this water will be used, and the period during the year in which it will be used.

Item #5: State the total quantity of water to be appropriated, or the amount of storage.

Item #6: State your proposed diverting works, which we assume would be an earth dam.

Item #7: According to Idaho Code, we can allow a maximum of 5 years in which to complete your project. It is best to allow at least 1 year under this item.

Item #9: Please indicate who owns the property at the point of diversion, and also at the place of use.

Item #11: Please draw a map showing the location of your point of diversion and place of use, according to Section, Township, Range, and 40-Acre Tract.

83 7088

Before this Department can accept an application, it must contain the required information and be accompanied with the proper fee. To determine the filing fee, please refer to Page 4 of the enclosed instructions.

If you should have any questions, or if we can be of any assistance, please feel free to contact this office.

Very truly yours,

Ervin E. Ballou
Water Resource Examiner
Northern District

EEB:cr

Enclosures

COPY

93 7008