July 3, 1963

RE: Permit Nos. 21489, 21680, 21737,
21848, G-26055, G-27953

Noma M. Creed, Secretary
Creed ConCorn, Inc.
550 Cindy Drive
Twin Falls, Idaho

Dear Mrs. Creed:

Enclosed are the Licenses and Certificates of Water Rights on the above numbered permits, and the Certificates of Completion of Works on Permit Nos. G-26055 and G-27953.

Also enclosed are departmental receipts Nos. 31619 in the amount of $44.00, and G-8041 in the amount of $30.00 covering the fees.

Very truly yours,

CARL E. TAPPAN
Acting State Reclamation Engineer
By

(Mrs.) Edna P. Rule
Chief Clerk

EPR:mr

Enc. licenses 6
certificates 2
receipts 2
amendment 1

G26055

P.S. Also enclosed is the amendment to the point of diversion on Permit No. 21489.

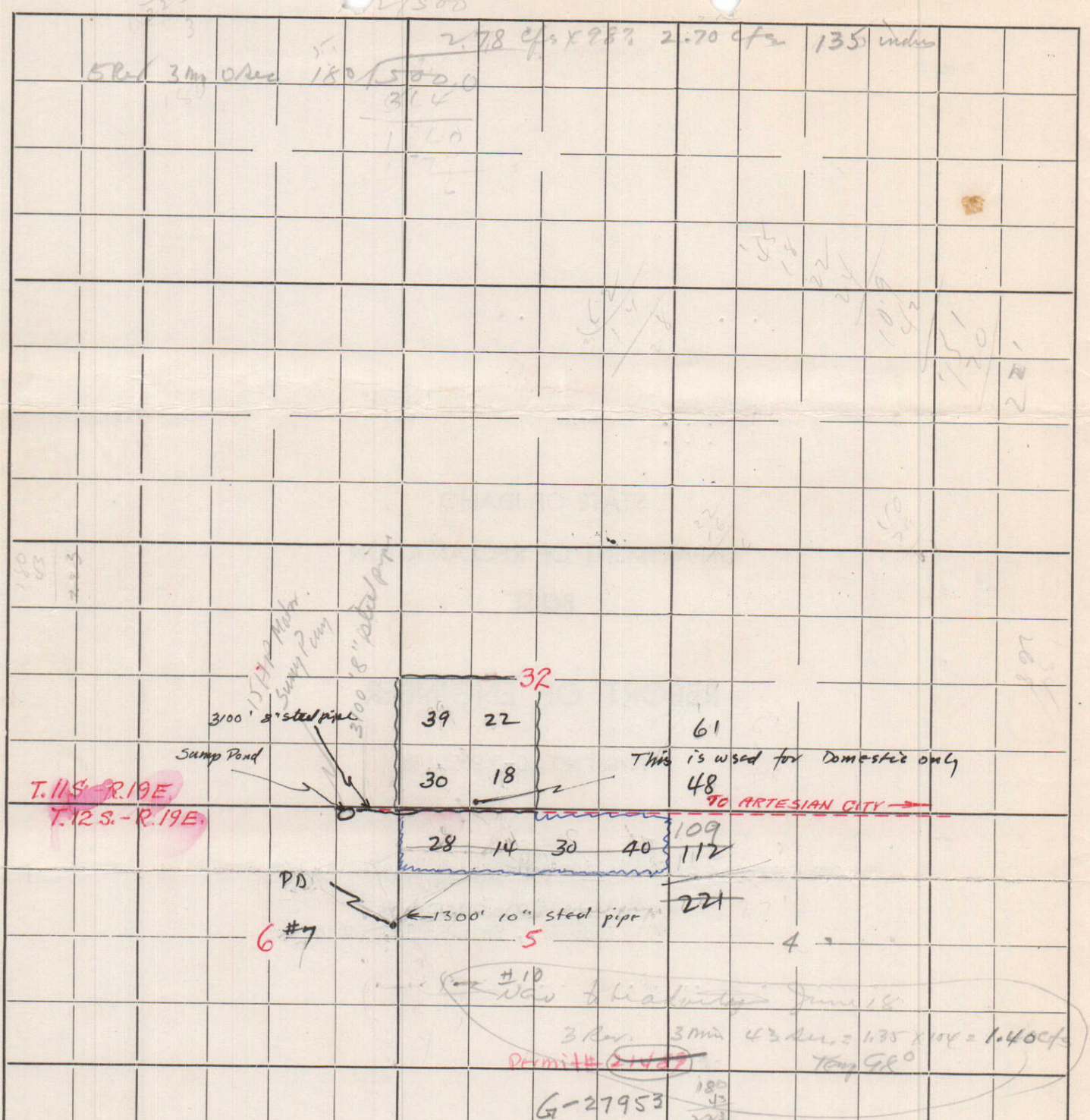

PD-SENE 6

Subdivision ~~8~~ 4

Area ~~221~~ 109 acres

Q 2.70 cfs. 135 inches

1/9 of Q = 0.34 cfs or 17 inches for this Permit

Scale: 2 Inches Equals 1 Mile. Draw Map In Ink.

S26055

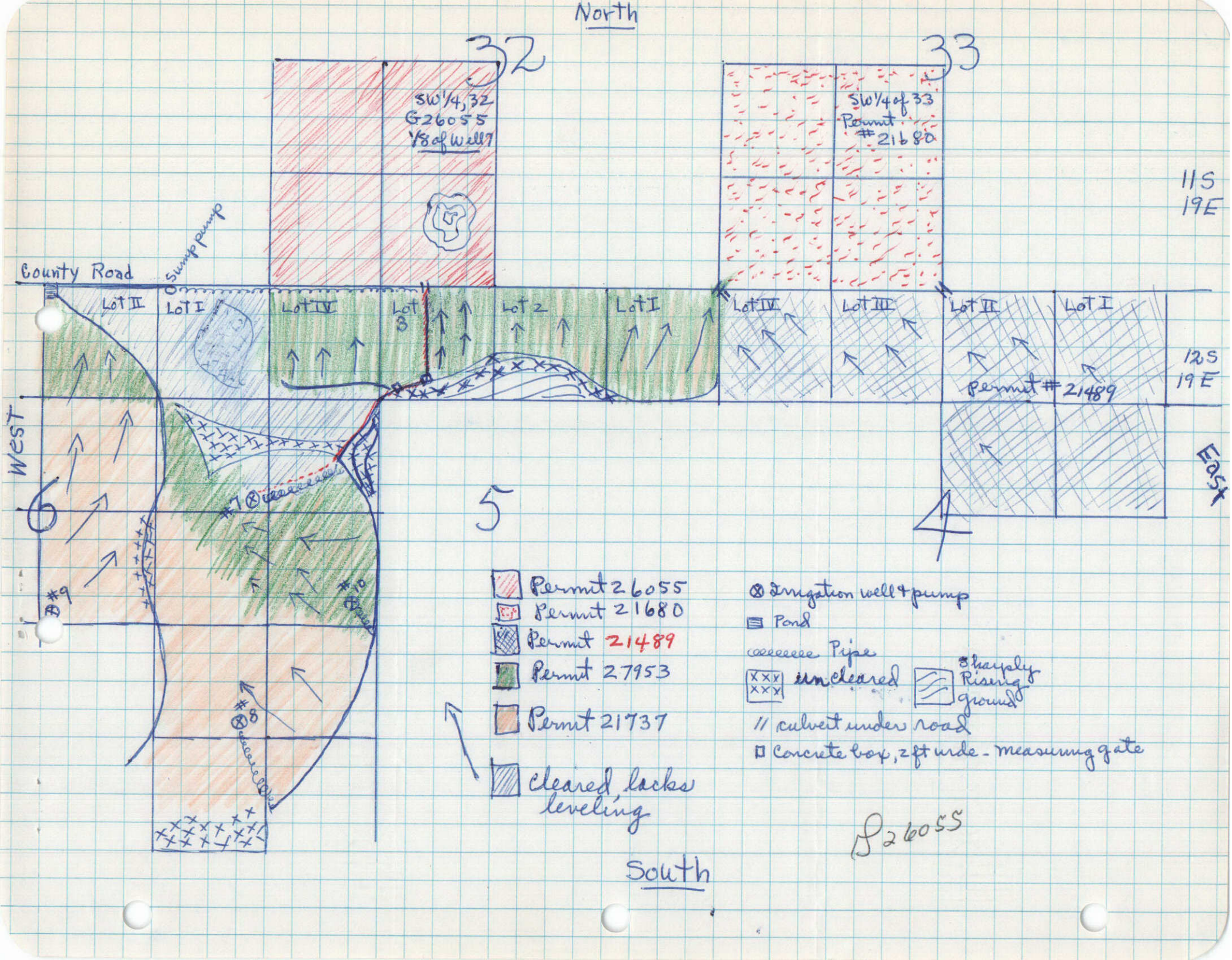
North
32
33
SW 1/4, 32
G26055
1/8 of well?
SW 1/4 of 33
Permit
#21680
11S
19E
County Road
sump pump
Lot II
Lot I
Lot IV
Lot 3
Lot 2
Lot I
Lot IV
Lot III
Lot II
Lot I
12S
19E
Permit #21489
West
East
6
5
4
#7
#9
#10
#8
Permit 26055
Permit 21680
Permit 21489
Permit 27953
Permit 21737
cleared, lacks leveling
Irrigation well & pump
Pond
Pipe
uncleared
Sharply Rising ground
// culvert under road
Concrete box, 2 ft wide - measuring gate
South
P26055

11 S-19E

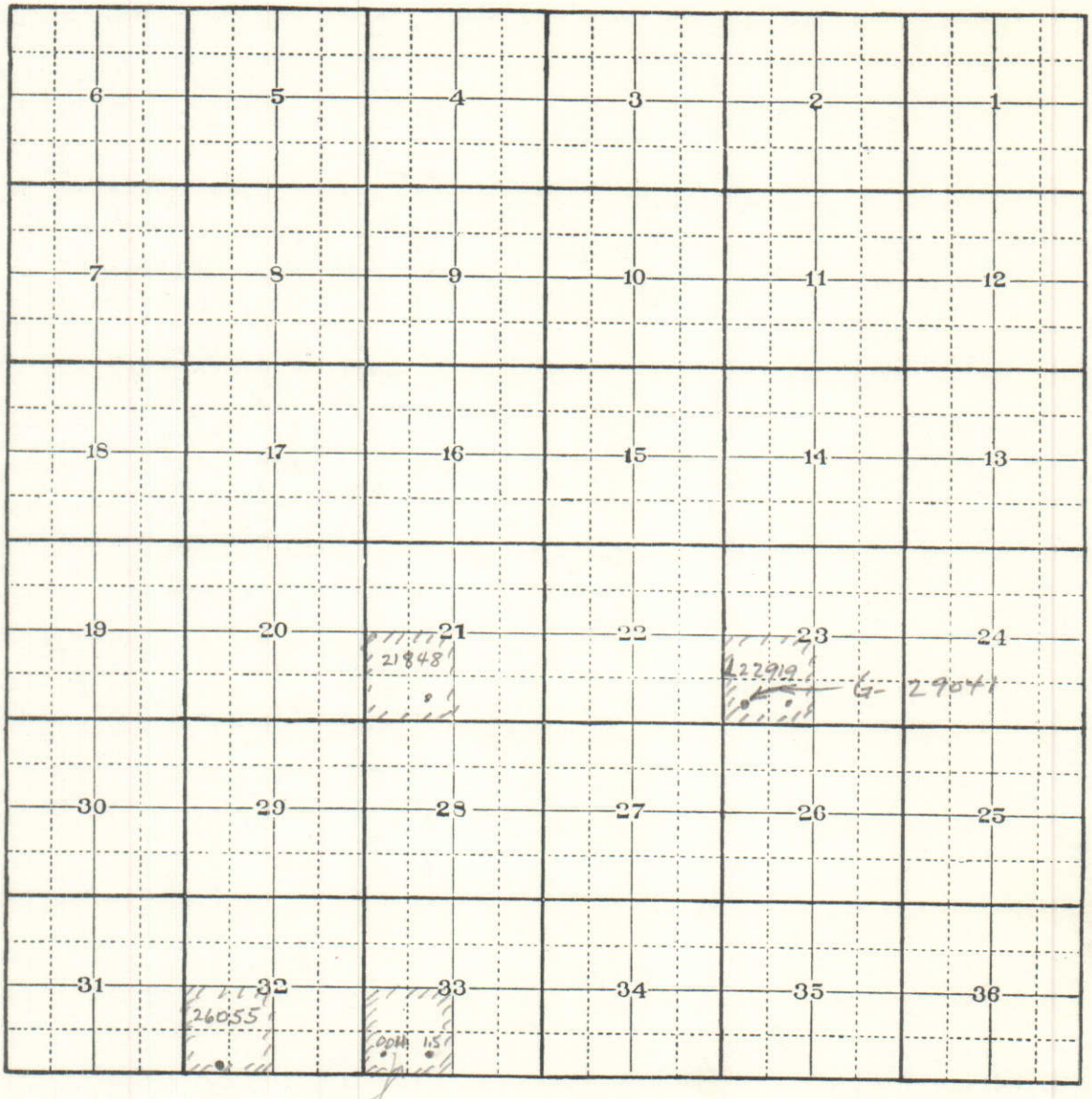

21680
Dom.

S26055

J. Woodson & Noma M. Creed

12 S-19E

SW 4 Sec. 32 T 11S-R 19E

Permit 21680 C/W for 1.54 cfs Irr + Dom

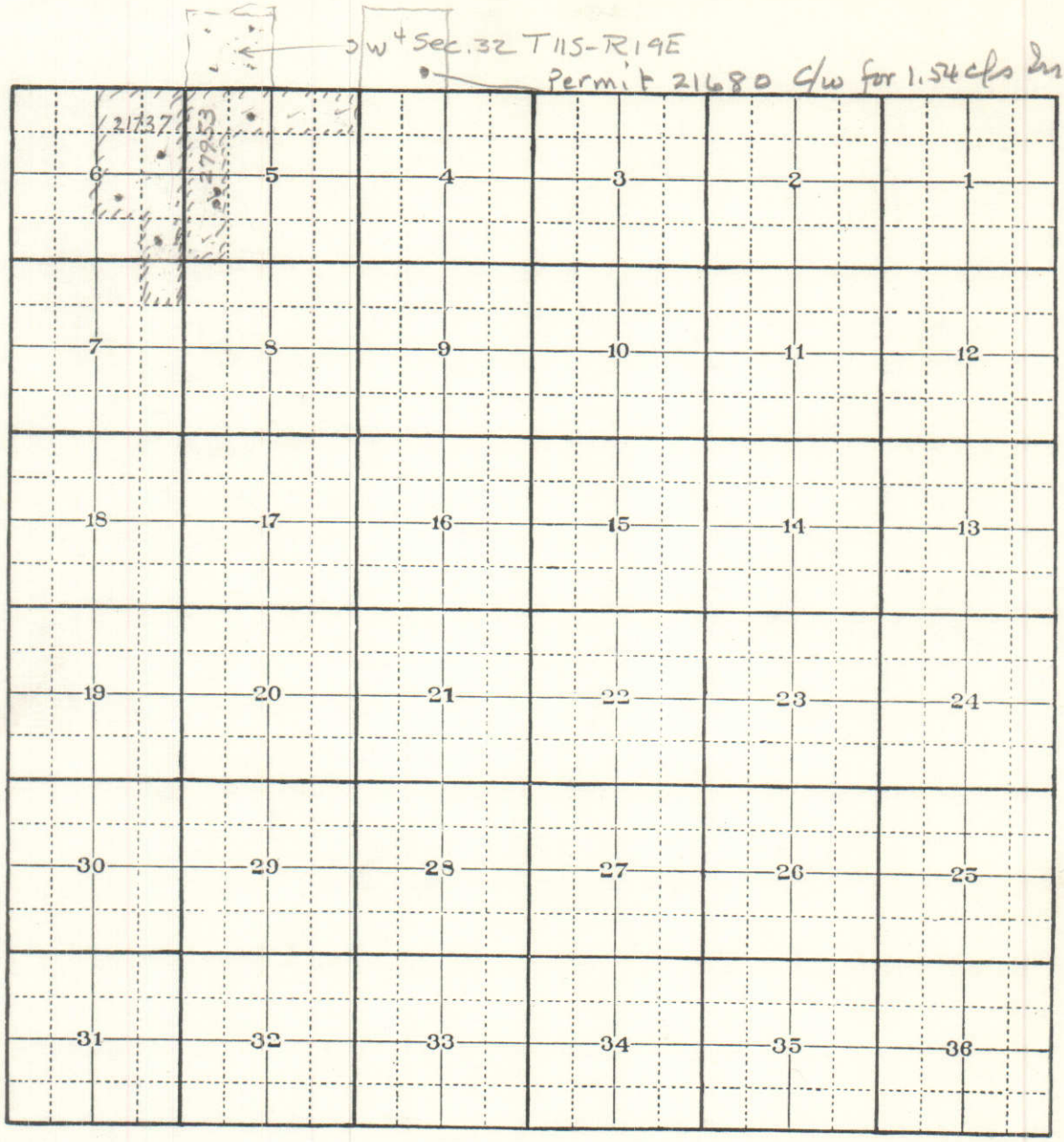

370"

B26055

1840
720

February 27, 1961

Re: Permits No. 21737; G-26055; G-27953
J. Woodson Creed and Noma M. Creed

Mrs. Noma M. Creed
550 Cindy Drive
Twin Falls, Idaho

Dear Mrs. Creed:

Enclosed are approved amendments to point of diversion for Permits G-26055 and G-27953, and the amendment to place of use of the water under Permit No. 21737. Photo-copies are in our file and the changes have been recorded. Two photo-copies of the change in point of diversion for Permit G-27953 and the amendment to the land list under Permit 21737 are being sent to the Bureau of Land Management with a copy of this letter.

You have four irrigation wells:

Well No. 7, SE¼NE¼, Sec. 6, T. 12 S., R. 19 E., produces 200 inches of which 25" goes to SW¼, Sec. 32, T. 11 S., R. 19 E., 11/25 or 88" goes to N½NW¼, SW¼SW¼, Sec. 5 and 87" remains in NE¼, Sec. 6.

Well No. 9, NW¼SE¼, Sec. 6, produces 80" to irrigate the land in Sec. 6.

Well No. 8, SE¼SE¼, said Sec. 6 produces 90" of which 2/9 or 20" goes to W½SW¼, Sec. 5 and 70" remains on Sec. 6 and 7.

Well No. 10, NW¼SW¼, Sec. 5, produces 75" for Sec. 5, under Permit No. G-27953

Total inches from four wells 445.

Permit G-26055, 130 acres in SW¼, Sec. 32, T. 11 S., R. 19 E. will have 25" from well in SE¼NE¼, Sec. 6, T. 12 S., R. 19 E. plus your waste water, about 75", from Sec. 5 and Sec. 6.

Permit No. 21737, 260 acres in NE¼, N½SE¼, SE¼SE¼, Sec. 6; NE¼NE¼, Sec. 7, will have 237" from wells #7, 8, and 9, plus waste water.

Permit No. G-27953, 190 acres in N½N½, SW¼NW¼, W½SW¼, Sec. 5, will have 183" from wells No. 7, 8 and 9.

G26055

There is a fee of $1.00 for two photo-copies of amendment to point of diversion Permit G-27953, and $1.50 for two photo-copies of land amendment Permit No. 21737, total $2.50 which you may remit to this office. The four photo-copies will be sent to the Bureau of Land Management for their file. We enclose departmental receipt No. 30473 in the amount of $1.00 for amendment to the land list on Permit No. 21737 and Receipt No. G-5732 in the amount of $2.00 for Permits G-26055 and G-27953 for amendments to the point of diversion which is the fee for the recording.

Regarding your inquiry on using or re-using waste water, you have a right without further filing to use and re-use waste water on your own property.

Very truly yours,

GEO. N. CARTER
State Reclamation Engineer

By:

RALPH W. THOMAS, Deputy
State Reclamation Engineer

RT:ew

Enc. amendments (3)

cc: Bureau of Land Management
P. O. Box 2237
Boise, Idaho

G26055

NAME OF APPLICANT J. WOODSON CREED & NOMA M. CREED

Form No. 0

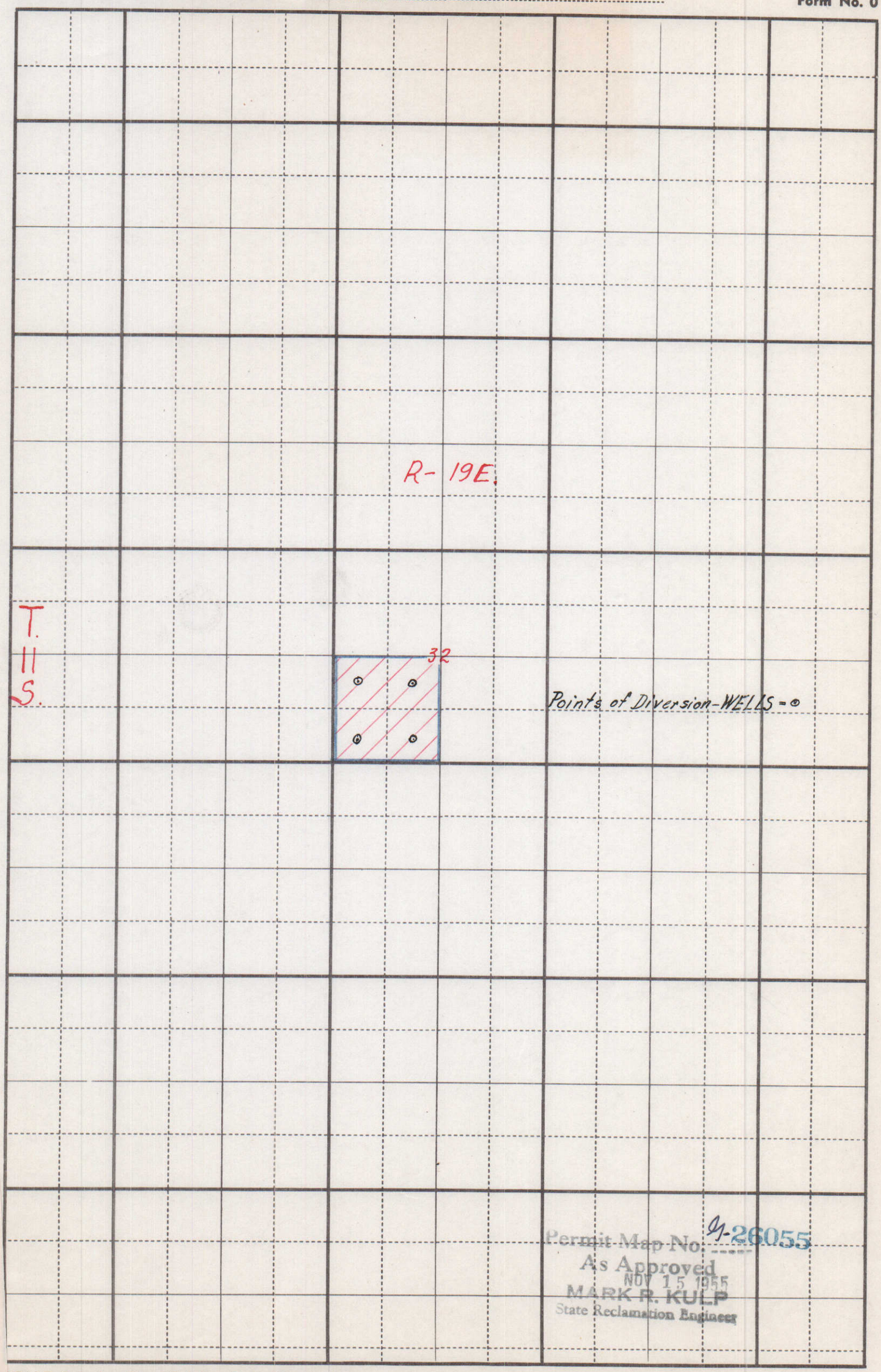

Permit Map No. 4-26055
As Approved
NOV 15 1955
MARK R. KULP
State Reclamation Engineer

SCALE: 2 Inches Equal 1 Mile. Draw Plan In Ink.

P26055

G-26055

APPLICATION FOR PERMIT

45-2506

To Appropriate the Subterranean Waters of The State of Idaho

Application No. G- 33939
Permit No. G- 26055
District No.

Creed Con Corp, Inc
550 Cindy Dr. Twin Falls Ida

1. **Name of Applicant:** J. WOODSON CREED and NOMA M. CREED

   Postoffice address: Twin Falls **County:** Twin Falls **State:** Idaho

2. **Quantity of water claimed:** 3.2 cubic feet per second

   (a) **Rate of withdrawal in cubic feet per second.** 3.2 **or Idaho Miners' inches** 160 **or gallons per minute.**

   (b) **Annual withdrawal in acre feet per annum**

3. **Source of water supply:** Wells to be drilled

4. **Location of point of diversion or well is in the** See Remarks **¼ of the** SW **¼ of Section** 32 **Twp.** 11 S. **, Rge.** 19 E. **, B.M., County of** Twin Falls

5. **Water is to be used for:** Irrigation

6. **If for municipal, industrial or recreational purposes, give:**

   (a) **Point of use of water is in the** ¼ **of the** ¼ **of Section** , **Twp.** **Rge.** , **B.M**

   (b) **Waste water or sewage effluent is to be returned to at a point in the** ¼ **of the** ¼ **of Section** , **Twp.** , **Rge.** , **B.M.**

7. **Kind of works:** Drilled wells and ~~ditches~~

8. **Estimated cost of works:** $ 10,000.00

9. (a) **Is reservoir to be used?**

   (b) **Capacity of reservoir:**

10. **The time required for the completion of such work and complete application of the water to the proposed use is** Five (5) **years.**

11-A. Ditch: Width at bottom 2 feet; width at water line 5 feet; depth of water 1 foot; dimensions of flume:--; diameter of pipe ___ inches; length of conduit One mile. Average grade per mile 5.28 feet.

11. **If applicant is a corporation, give:**

   I. (a) **Date and place of incorporation:**

   (b) **Amount of capital stock: $** (c) **Amount paid in: $**

   (d) **Names and addresses of directors:**

   II. **The financial resources of the applicant are** (a) **Cash on hand: $**

   (b) **Treasury stock:** (c) **Bonds to be issued:**

   (d) **Other resources:**

12. **The land to be irrigated is described in the following tabulation:**

13. **Existing water rights and/or valid permits appurtenant to the lands to be irrigated are:** None

   (a) (cubic feet per second, inches or gallons per minute) of the water herein applied for is to be supplemental to the existing water rights.

   (b) (cubic feet per second, inches or gallons per minute) is for new lands.

SCANNED
JAN 23 2002

The wells are to be drilled to the depth of 250 - 1000 feet. The amount of water to each well is yet undetermined. We want to develop three and two tenths (3.2) second feet altogether. If we are lucky one or two wells might suffice. Points of diversion: NE¼SW¼, NW¼SW¼, SW¼SW¼ and SE¼SW¼ Section 32, Township 11 South, Range 19 East, B.M.

Remarks:

BE IT KNOWN THAT The undersigned hereby makes appli cation for permit to appropriate the public waters of the State of Idaho as herein set forth.

J. WOODSON CREED & NOMA M. CREED *Applicant.*

By NOMA M. CREED *Agent.*

Date of first receipt at Department of Reclamation: 2:00 P.M. Nov. 7, 1955

Returned to applicant for correction:

Corrected application received:

Approval of State Reclamation Engineer

The number of this permit is G-26055

Recorded in Book 92 **Page** 26055 **Approved** Nov. 15, 1955

This is to certify that I have examined the within application for a permit to appropriate the public waters of the State of Idaho, and hereby approve the same, subject to the following limitations and conditions:

Bond in the sum of $ **to be filed on or before**

Work to begin on or before January 15, 1956 **and to continue diligently and uninterruptedly to completion, unless temporarily interrupted by circumstances over which the permit holder has no control.**

One-fifth of the work above specified to be completed on or before May 15, 1958

The whole of said work to be completed and beneficial use of water appropriated in accordance herewith, to be made on or before November 15, 1960

Witness my hand this 15th **day of** November, 1955

MARK R. KULP
State Reclamation Engineer.

IN TESTIMONY WHEREOF, We, ROBERT E. SMYLIE, **Governor of the State of Idaho, and** IRA H. MASTERS, **Secretary of State of the State of Idaho, have caused this instrument to be executed in the name of the State of Idaho, and caused the Great Seal of the State of Idaho to be hereunto affixed, this** 15th **day of** November, **19**55

Countersigned:

STATE OF IDAHO

(SEAL)

By IRA H. MASTERS
Secretary of State.

By Paula L. Fleenor
Deputy Secretary of State

By ROBERT E. SMYLIE
Governor

12.

Twp.	Range	Sec.	NE¼				NW¼				SW¼				SE¼				Totals
			NE¼	NW¼	SW¼	SE¼	NE¼	NW¼	SW¼	SE¼	NE¼	NW¼	SW¼	SE¼	NE¼	NW¼	SW¼	SE¼	
11 S.	19 E.	32									40	40	40	40					160

Application for Amendment
POINT OF DIVERSION ✓
Permit No. G-26055

Comes now J. WOODSON CREED and Noma M. Creed and represents to the State Reclamation Engineer of the State of Idaho:

That they are the owners and holders of Permit to Appropriate the Public Waters of the State of Idaho, No. G-26055.

That the point of diversion is described in said Permit as being located: one well in each 40 of SW¼, Section 32, Twp. 11 S., R. 19 E.

That they now request that the point of diversion be changed to a point located SE¼NE¼, Sec. 6, T. 12 S., R. 19 E SE¼SW¼, Sec. 32, T. 11 S., R. 19 E.

That the reason for desiring to make such change is as follows: Better distribution of water.

That no one will be injured by such change, and that such change will be made at Permit Holder's own risk.

Signed at February 23, this 23 day of ____, 1961.

J. WOODSON CREED
Noma M. Creed

Date of Receipt at office of Department of Reclamation Feb. 24, 1961

APPROVAL OF STATE RECLAMATION ENGINEER

I, GEO. N. CARTER, State Reclamation Engineer of the State of Idaho, HEREBY APPROVE the above and foregoing application for amendment to Permit to Appropriate the Public Waters of the State of Idaho, No. G-26055. This approval constitutes a new permit and is issued as an amendment to the original permit, to which it refers and of which it becomes a part, and said application is approved only insofar as the rights of others will not be adversely affected thereby.

s/ GEO. N. CARTER
State Reclamation Engineer

Recorded: Feb. 28, 1961

7616

State of Idaho
License and Certificate of Water Right

Water License No. G-26055 Amount 0.34 c.f.s.

Water District No. Priority November 7, 1955

THIS IS TO CERTIFY that J. WOODSON CREED and NOMA M. CREED - Assignee - Creed ConCern, Inc. of Twin Falls, Idaho, made application for a permit to appropriate the public waters of the State of Idaho, dated November 7, 19 55; that Permit No. G-26055 was issued under said application; that Certificate of Completion of works, with a carrying capacity of 0.34 second feet, was issued thereunder on July 3, 19 63, showing that said works were completed on the 31st day of March, 19 61; and that on the 31st day of March, 19 61, J. WOODSON CREED and NOMA M. CREED - Assignee - Creed ConCern, Inc. of Twin Falls, State of Idaho, made proof to the satisfaction of the State Reclamation Engineer of Idaho, of the right to use the waters of a well, a tributary of subterranean flow, for the purpose of irrigation, under Use Permit No. G-26055 of the Department of Reclamation and that said right to the use of said waters has been perfected in accordance with the laws of Idaho, and is hereby confirmed by the State Reclamation Engineer of Idaho and entered of record in Volume 12 of Licenses at page 7616, on the 3 day of July, 19 63;

The right hereby confirmed dates from November 7, 19 55;

The Point of Diversion is located

in the SE ¼ NE ¼, Sec. 6, Tp. 12 S, R. 19 E, B. M. County of Cassia

That the amount of water to which such right is entitled and hereby confirmed, for the purposes aforesaid, is limited to an amount actually needed and beneficially used for said purposes, and shall not exceed 0.34 cubic feet per second.

Description and location of use:

Twp.	Range	Sec.	Forty-acre Tract	No. Acres Described in Permit	No. Acres Actually Irrigated
11 S	19 E	32	NE¼ SW¼	40	22
			NW¼ SW¼	40	39
			SW¼ SW¼	40	30
			SE¼ SW¼	40	18
			Total number of Acres to be Irrigated:		109

The right to the use of the water aforesaid hereby confirmed is restricted to the lands or place of use herein described, as provided by the laws of Idaho.

WITNESS the seal and signature of the State Reclamation Engineer, affixed at Boise, Idaho, this 3rd day of July, 19 63.

/s/ RALPH W. THOMAS
Deputy State Reclamation Engineer.

(SEAL)

~~45-2544~~
47-2552

State of Idaho
License and Certificate of Water Right

Water License No. 21848 Amount 1.5 c.f.s.

Water District No. Priority December 26, 1951

THIS IS TO CERTIFY that NOMA M. CREED and J. WOODSON CREED - Assignee - Creed Concern, Inc. of Twin Falls, Idaho, made application for a permit to appropriate the public waters of the State of Idaho, dated December 28, 19 50; that Permit No. 21848 was issued under said application; that Certificate of Completion of works, with a carrying capacity of 1.5 second feet, was issued thereunder on December 19, 19 55, showing that said works were completed on the 16th day of December, 19 55; and that on the 3rd day of January, 19 63, Creed ConCern, Inc. of Twin Falls, State of Idaho, made proof to the satisfaction of the State Reclamation Engineer of Idaho, of the right to use the waters of a well, a tributary of subterranean flow, for the purpose of irrigation, under Use Permit No. 21848 of the Department of Reclamation and that said right to the use of said waters has been perfected in accordance with the laws of Idaho, and is hereby confirmed by the State Reclamation Engineer of Idaho and entered of record in Volume 12 of Licenses at page 7615, on the 3 day of July, 19 63;

The right hereby confirmed dates from December 26, 19 51;

The Point of Diversion is located

in the SE ¼ SW ¼, Sec. 21, Tp. 11 S R. 19 E, B. M. County of Twin Falls

That the amount of water to which such right is entitled and hereby confirmed, for the purposes aforesaid, is limited to an amount actually needed and beneficially used for said purposes, and shall not exceed 1.75 cubic feet per second.

Description and location of use:

Twp.	Range	Sec.	Forty-acre Tract	No. Acres Described in Permit	No. Acres Actually Irrigated
11 S	19 E	21	NE¼ SW¼	40	40
			NW¼ SW¼	40	40
			SW¼ SW¼	40	40
			SE¼ SW¼	40	40
			Total number of acres to be irrigated:		160

The right to the use of the water aforesaid hereby confirmed is restricted to the lands or place of use herein described, as provided by the laws of Idaho.

WITNESS the seal and signature of the State Reclamation Engineer, affixed at Boise, Idaho, this 3rd day of July, 19 63.

/s/ RALPH W. THOMAS
Deputy State Reclamation Engineer.

(SEAL)

A S S I G N M E N T

For value received, I hereby assign all of my right, title and interest in and to Permit to Appropriate the Public Waters of the State of Idaho, No. 26055, to Creed ConCern, Inc. of 550 Cindy Drive, Twin Falls, Idaho

s/ J. WOODSON CREED
Permit Holder

s/ NOMA M. CREED
Wife of Permit Holder

STATE OF IDAHO)
) ss
County of _____)

On this 14th day of August, 1962, before me, a Notary Public for the State of Idaho, residing at Twin Falls, Idaho, personally appeared J. WOODSON CREED and NOMA M. CREED, known to me to be the persons whose names are subscribed to the within instrument, and duly acknowledged to me that they executed the same.

IN WITNESS WHEREOF, I have hereunto set my hand and affixed my Notarial Seal, the day and year in this certificate first above written.

My commission expires January 15, 1963

s/ Marien Turner
Notary Public, Residing at
Twin Falls, Idaho

Permit No. G-26055
CERTIFICATE OF COMPLETION OF WORKS

TO ALL WHOM IT MAY CONCERN:

This is to certify that J. WOODSON CREED and NOMA M. CREED - Assignee - Creed ConCern, Inc. of Twin Falls, County of Twin Falls, and State of Idaho, the holders of Permit No. G-26055, issued upon Application No. G-33939 bearing date of priority of November 7, 1955, authorizing the diversion of 3.2 second feet of waters of a well County of Twin Falls, State of Idaho, for irrigation purposes, have fully complied with the provisions of the laws of the State of Idaho relating to the proof of completion of the works of diversion set out and described in said Permit; that said works are adequate for diverting and conveying to the place of intended use 0.34 second feet of the waters of a well from subterranean flow; that the point of diversion of said waters SE¼NE¼, Sec. 6, T. 12 S., R. 19 E., B.M. and that the lands proposed to be irrigated by the use of said water are described as follows, to-wit:

109 acres in the SW¼, Sec. 32, T. 11 S., R. 19 E., B.M.

Witness my hand this 3rd day of July, A. D. 1963

/s/ RALPH W. THOMAS
Deputy State Reclamation Engineer

Proof of Completion of Works Made: March 31, 1961

LICENSE ISSUED FOR 0.34 SEC. FT.
page 7616

MEMORANDUM

TO: FILE 47-02552

FROM: PAM SKAGGS

RE: TRANSFER # 4412

DATE: 2/16/95

Original Transfer Application, Form and correspondence regarding the above referenced Transfer is located within file # 47-02536 . V withdrawn

SCANNED
JAN 23 2002

MICROFILMED
MAR 28 1995

July 15, 1963

RE: License No. G-26055
Creed ConCern, Inc.

Noma M. Creed
550 Cindy Drive
Twin Falls, Idaho

Dear Mrs. Creed:

Our record of Water License No. G-26055 showed the point of diversion as being in Twin Falls County. That has been corrected to Cassia County.

Probably the license we sent to you shows the same. You may correct it or return the license and we will make the correction.

Very truly yours,

RALPH W. THOMAS
Deputy State Reclamation Engineer

RWT:mr

B 26055

May 31, 1961

re: Permits No. 21737; G-26055; G-27953
J. Woodson Creed and Noma M. Creed

Mrs. Noma M. Creed
550 Cindy Drive
Twin Falls, Idaho

Dear Mrs. Creed:

We have the report of the field engineer on Permit No. G-26055, Well No. 7, in SW¼NE¼, Section 6, Twp. 12 S., Rge. 19 E., B. M., drilled under Permit No. 21737. One-eighth of the production of this well was assigned to land under Permit No. G-26055, 11/25 to land under Permit No. G-27953, with the balance to land in Section 6, under Permit No. 21737.

The report shows all of the water from this well is pumped through a 10" pipe to the N½N½, Section 5, T. 12 S., R. 19 E., B. M. to irrigate land under Permit No. G-27953 and to the SW¼, Section 32, T. 11 S., Rge. 19 E. to irrigate land under Permit No. G-26055. None going to the NE¼, Section 6 under Permit No. 21737. This well was measured at 2.7 cubic feet per second, or 135 miners inches.

Well No. 10, NW¼SW¼, Section 5, drilled under Permit No. G-27953 irrigates land in Section 5; also land in Section 6 under Permit No. 21737. This well is not shown under Permit No. 21737. The flow from the well was measured at 70 miners inches. This well was measured due to a midunderstanding that the proofs were to be made in the near future.

This leaves our records on these three permits in a wonderful state of confusion.

We suggest that you should make the necessary proofs under Permits No. 21737 and G-27953 as soon as possible. We should be able to arrive at some solution with the three reports of the water and lands under the three permits

This report will be filed to wait for the other reports, if we do not hear otherwise from you.

Very truly yours,

GEO. L. CHAPMAN
State Reclamation Engineer
By:

RALPH W. THOMAS, Deputy
State Reclamation Engineer

G26055

RTsew

July 3, 1953

RE: Permit Nos. 21489, 21680, 21737,
21848, G-26055, G-27953

Mrs. E. Creed, Secretary
Creed ConCern, Inc.
550 Cindy Drive
Twin Falls, Idaho

Dear Mrs. Creed:

Enclosed are the Licenses and Certificates of Water Rights on the above numbered permits, and the Certificates of Completion of Works on Permit Nos. G-26055 and G-27953.

Also enclosed are departmental receipts Nos. 31619 in the amount of $44.00, and G-8041 in the amount of $30.00 covering the fees.

Very truly yours,

CARL E. TAPPAN
Acting State Reclamation Engineer
By

(Mrs.) Edna P. Rule
Chief Clerk

EPR:mr

Enc. licenses 6
certificates 2
receipts 2
amendment 1

G26055

P.S. Also enclosed is the amendment to the point of diversion on Permit No. 21489.

July 3, 1963

RE: Permit Nos. 21489, 21680, 21737,
21848, G-26055, G-27953

Nona M. Creed, Secretary
Creed ConCern, Inc.
550 Cindy Drive
Twin Falls, Idaho

Dear Mrs. Creed:

Enclosed are the Licenses and Certificates of Water Rights on the above numbered permits, and the Certificates of Completion of Works on Permit Nos. G-26055 and G-27953.

Also enclosed are departmental receipts Nos. 31619 in the amount of $44.00, and G-8041 in the amount of $30.00 covering the fees.

Very truly yours,

CARL E. TAPPAN
Acting State Reclamation Engineer
By

(Mrs.) Edna P. Rule
Chief Clerk

EPR:mr

Enc. licenses 6
certificates 2
receipts 2
amendment 1

P.S. Also enclosed is the amendment to the point of diversion on Permit No. 21489.

G 26055

500 - June 20-62

State of Idaho

DEPARTMENT OF RECLAMATION

Boise, Idaho

June 5, 1963

Re: Permit No. G-26055

J. Woodson Creed
550 Cindy Drive
Twin Falls, Idaho

Dear Mr. Creed:

Our field engineer's report on his inspection of proof of completion of works and application of water to beneficial use under the terms of Permit No. G-26055 shows the well is (~~also~~) capable of conveying 17 miner's inches, or 0.34 c.f.s. of water for the irrigation of 109 acres.

Upon receipt of the statutory fees, totaling $ 13.00, which consists of a Completion of Works fee of $ 5.00 and License and Certificate of Water Right fee of $ 8.00 - based at the rate of $2.00 for each 40-acre subdivision - we will issue the Certificate of Completion of Works and the License and Certificate of Water Right confirming the right, with priority of November 7, 1955 to the use of 0.34 second feet of subterranean water with the point of diversion in the SE¼NE¼, Sec. 6, T. 12 S., R. 19 E., B.M. for irrigation of 109 acres in the SW¼, Sec. 32, T. 11 S., R. 19 E., B.M. Well water is supplemented by waste water.

Very truly yours,

RALPH W. THOMAS
Deputy State Reclamation Engineer

RWT:mr

G26055

Form 23

STATE OF IDAHO

DEPARTMENT OF RECLAMATION

BOISE, IDAHO

REPORT OF ENGINEER

Permit No. G-26055

This proof is for Completion of Works & Beneficial Use In Water District No.

1. Name of applicant Dr. J. Woodson & Noma M. Creed

2. Source of water supply: wells

3. Location of point of diversion: Is in the SE¼NE¼ SE¼SW¼ of Section 6 32
12 S 19 E.B.M.
T. 11 S. R. 19 E.B.M. County of Cassia Twin Falls

4. Describe works as they exist, giving dimensions and capacities of same: 125 HP US Motor (Halloshaft) #1196096, Layne Bowler Pump #27104 600 GPM @ 410' @ 1770 RPM ~~10" column 12" bowls~~ ~~10"~~ 1300' x 10" discharge (Doesn't know anything about well or pump.) Sump. - 15 HP Motor Layne-Bowler pump. w/ 3100' x 8" steel pipe to east.

5. Water is used for: irrigation

6. State whether or not water has been turned into works of diversion: yes

7. List legal subdivisions of lands to be irrigated. If proof is for beneficial use, give exact number of acres under cultivation in each forty-acre tract. (Describe manner and place of use if other than irrigation):

SW¼ Sec. 32., Twp. 11 S., Rge. 19 E.B.M.

~~[illegible] - [illegible] N½ [illegible] Sec 5, T[illegible]~~

(Submit map on attached plat, showing location and details of above description.)

8. What large stream would the water here appropriated finally reach?

Remarks: Mr. Von Nebeker Farm mgr. along
Well in SE¼SW¼ Sec. 32 is used for domestic purposes only. Was drilled for irrigation but only installed domestic pump.

Measured by Sparling Meter.

This examination was made on the 24 day of May, 19 61

(Signed) [illegible]
Examiner.

G26055

INSTRUCTIONS TO EXAMINERS

1. Always carefully note the location of the point of diversion and accurately plat same.
2. When proof is for beneficial use, carefully check up the number of acres actually irrigated in each forty and accurately plat same.
3. Make a map showing the correct location of streams and ditches, and the irrigated lands, and any adjacent permanent landmarks, such as towns, lakes, large streams and public roads.
4. If any unusual conditions are discovered, make plain statement of them under remarks.
5. Always see the holder, if possible, and go over the whole ground with him and make your report only upon actual existing facts and conditions.
6. Give general characteristics of soils, topography, and crops raised.

RECEIVED
MAY 29 1961
Department of Reclamation

RE3-8910
8 AM 5/M

Dr. J. Woodson & Noma M. Creed
550 Cindy Drive
Twin Falls, Idaho
Permit No. G-26055

Mr. Nebker
VM
GA 3-5680

Examination for Completion of Works & Beneficial Use

County Twin Falls

6 12 S 19 EBM - Cassia Co
Sec. 32 T. 11 S R. 19 EBM Twin Falls Co

Quantity: 3.2 c.f.s.

Source: Wells.

P.D.: SE. NE., Sec. 6, T. 12 S. - R. 19 EBM.
SE. SW., " 32, T. 11 S. - R. 19 EBM

Use: Irrigation

Filed: Nov. 7, 1955

Due: Nov. 15, 1960

Extension: —

Completion of Works: —

Other Rights: none

Driller - Owner Eng - Geo. Gaily. Murtaugh

Protest. none.

2.78 2.70 cfs 135 inches

3 Mi. Creek 180

32

3100' 2" steel pipe 3900

Sump Pond

39 22

30 18

61

This is used for Domestic only

48

TO ARTESIAN CITY →

T. 11 S. - R. 19 E.

T. 12 S. - R. 19 E.

109

~~28 14 30 40~~ ~~112~~

P.D.

~~221~~

← 1300' 10" steel pipe

6 #9 5 4

← #10

1.40 cfs

Permit # ~~21488~~

G-27953

PD - SENE 6

Subdivision ~~8~~ 4

Area ~~221~~ 109 acres

Q 2.70 cfs ~~235~~ inches

1/8 of Q = 0.34 cfs or 17 inches for this Permit

Scale: 2 Inches Equals 1 Mile. Draw Map In Ink.

S26055

Form 23

STATE OF IDAHO

DEPARTMENT OF RECLAMATION

BOISE

REPORT OF ENGINEER

PERMIT NO. G-26055

REPORT ON PROOF OF Completion of Works & Beneficial Use

J. Woodson & Nema M. Creed,
550 Cindy Dr., Twin Falls, Idaho

August 20, 1962

Re: Permit No. 21489; 21680
21848; 26055

Creed ConCern, Inc.
550 Cindy Drive
Twin Falls, Idaho

Gentlemen:

Enclosed are the assignments on the above numbered permits from J. Woodson Creed and Noma M. Creed to Creed ConCern, Inc., which have been recorded in this office.

Also enclosed is departmental receipt No. 31192, in the amount of $2.00 covering the fees.

Very truly yours,

GEO. N. CARTER
State Reclamation Engineer

By:

(Mrs.) Edna P. Rule
Chief Clerk

EPR:ew

Enc. assignments
receipts

26055

June 5, 1961

Re: Permit No. 26055

Mrs. Noma M. Creed
550 Cindy Drive
Twin Falls, Idaho

Dear Mrs. Creed:

The water was measured twice at the outlet of the pipe with practically the same checked each time. The larger amount of 135 inches was allowed.

We do not know the cause of the decrease of amount from 213 miners inches measured during the test, your estimate of 200 inches last year and only 135 miners inches by measurement through a meter. The friction in the pipe should not cause the difference. Possibly there is some place where there is a high place in the pipe where air collects. An air pocket would reduce the amount of water.

Your operation of irrigation is really simple, the only fly in the ointment is that you have three different permits and the water should be divided so it is equitable.

We can issue the Certificate of Completion of Works ($5.00) and the License and Certificate of Water License ($8.00), total $13.00 for 0.34 second feet or 17 miners inches of water from the well in SE¼NE¼, Sec. 6, T. 12 S., for the irrigation of 109 acres in the SW¼, Section 32, T. 11 S., R. 19 E., B.M.

We can take care of the other permits after you make the proofs of beneficial use of the water. The proofs on both permits should be made at the same time, if possible. Water from a well to irrigate certain lands cannot be allowed unless construction provides a method of getting the water to the land.

Very truly yours,

GEO. N. CARTER
State Reclamation Engineer

By:

RALPH W. THOMAS, Deputy
State Reclamation Engineer

26055

RT:ew

June 2 1961

RECEIVED
JUN 5 1961
Department of Reclamation

Mr Ralph Thomas

Dear Sir;

We agree with your letter of May 31 that as soon as possible all proofs should be Completed on our Water Permits. We have received today your Form 10A on #21680

We are most Concerned over difference of measuring for your report and the inches we assumed Well #7 was pumping. Layne Bowler tested it at 213" — we judged from last years acres in Crop that it was producing 200". Should we have offered to disconnect pipe and prepare a ditch so your test could be made at the well? Surely we dont lose that much from friction within the pipe.

You question why no water from Well 7 is on Section 6. The land west of Lot 4 Sec 5 is prepared only in part for Crop. It lacks leveling. The plan was to put it in Crop next year if water & money permits and it would be a Continuation of present ditch. Thus to us it was necessary to allot it a share of Well #7. Need we correct that before final proof?

Truly Wells #8, 9 and 10 mingle their waters to water as needed our acres, whether in Sec 5 or Sec 6. Will try to demonstrate by color how versatile our watering plan is. Recall, too, that One family farms all land watered by permits #26055, 21737 and 27953.

Sincerely
Noma M Creed

S26055

P.S. Last year's plan of watering did not send water from Well 10 to field South of pond. This year, tenant and farm manager chose to do so. They take great pride in using only what water need be pumped - Have unusual advantage of getting water high enough by pipe from Wells 7, 8, and 10 to choose direction.

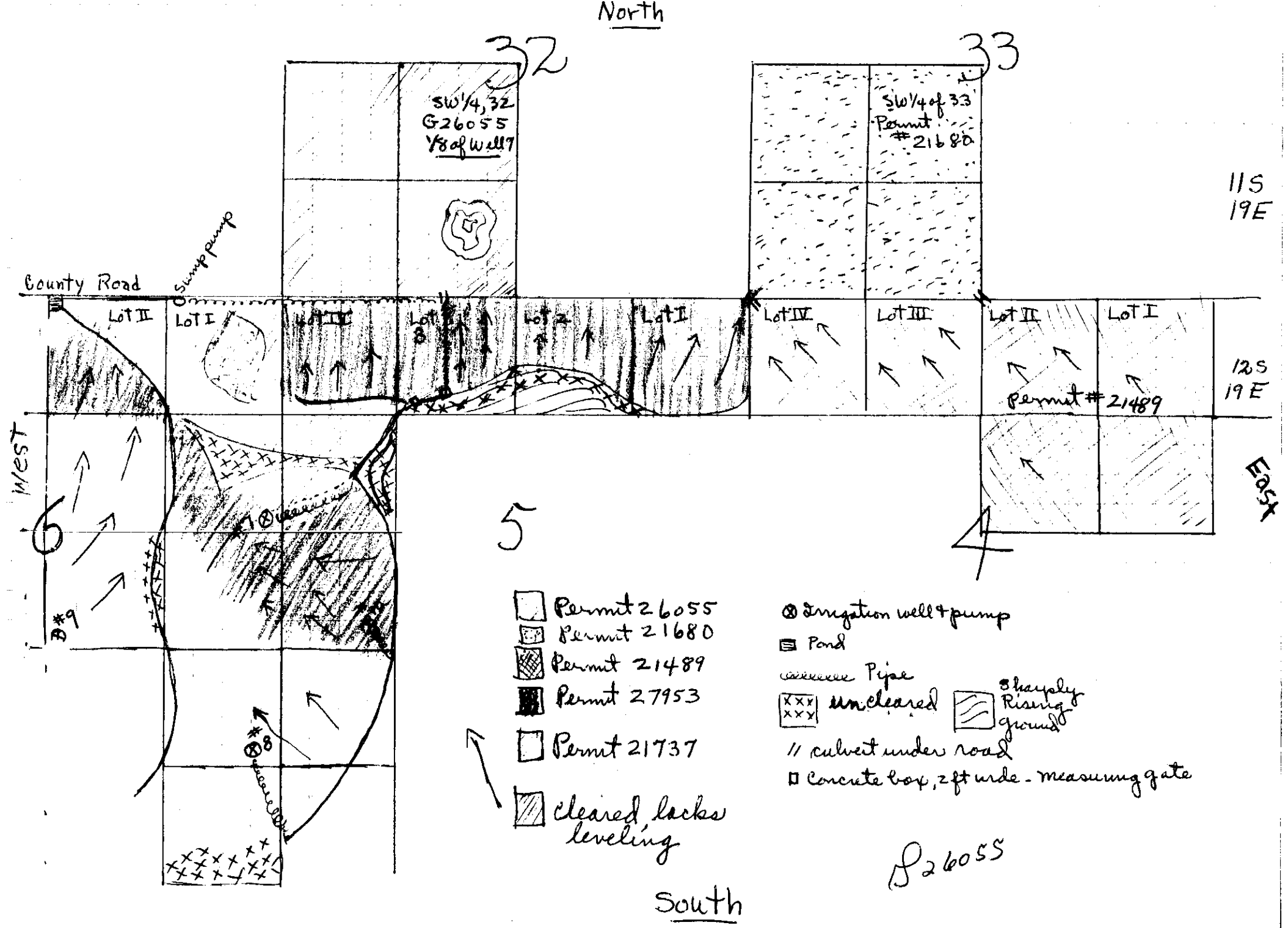
North
32
33
SW1/4, 32
G26055
1/8 of well 7
SW1/4 of 33
Permit
#21680
11S
19E
County Road
Sump pump
Lot II
Lot I
Lot IV
Lot 3
Lot 2
Lot I
Lot IV
Lot III
Lot II
Lot I
12S
19E
Permit #21489
West
East
6
5
4
B#9
#8
Permit 26055
Permit 21680
Permit 21489
Permit 27953
Permit 21737
cleared, lacks leveling
Irrigation well + pump
Pond
Pipe
uncleared
Sharply Rising ground
// culvert under road
Concrete box, 2 ft wide - measuring gate
S26055
South

April 5, 1961

Re: Permit No. G-26055

Mrs. Noma M. Creed
550 Cindy Drive
Twin Falls, Idaho

Dear Mrs. Creed:

We acknowledge receipt of the depositions of holder and two witnesses, also affidavit of publication in the Kimberly Advertiser, all submitted in proof of completion of works and beneficial use on Permit No. G-26055.

Before final action is taken in the matter, the law requires that a field examination be made by an engineer from this department.

We cannot tell just when this examination will be made, but our field engineer will try and contact you at the time he makes the examination so that arrangements may be made to show him over the grounds.

Very truly yours,

GEO. N. CARTER
State Reclamation Engineer

By:

(Mrs.) Edna P. Rule
Chief Clerk

EPR:

P. S. We are returning your statement for the publication as it is not needed in our file.

G26055

Southern Idaho
Production Credit Association
246 3RD AVENUE EAST — TELEPHONE REDWOOD 3-8411
TWIN FALLS, IDAHO

April 3, 1961

RECEIVED
1961
Department of Reclamation

Mr. Geo. N. Carter
State Reclamation Engineer
Department of Reclamation
Boise, Idaho

Dear Mr. Carter:

Enclosed find the following documents in connection with Permit No. G-26055, J. Woodson & Noma M. Creed:

Deposition of Holder
2 Depositions of Witness
Affidavit of Publication
Statement of Publication of Costs.

Sincerely yours,

John R. Martin

John R. Martin,
Ass't. Manager.

JRM/tw
cc - J. Woodson &
Noma M. Creed

G26055

Form 16.

RECEIVED
APR 4 1961
Department of Reclamation

STATE OF IDAHO
DEPARTMENT OF RECLAMATION
BOISE, IDAHO

Permit No. G-26055

Proof of Application of Water to Beneficial Use

and Completion of Works

Deposition of Holder

Ques. 1. State your name, residence, occupation and postoffice address.

Ans. Noma M. Creed 550 Cindy Drive Twin Falls, Idaho (wife)
J. Woodson Creed 550 Cindy Drive - Twin Falls - Pathologist

Ques. 2. If acting in behalf of corporation, state its name, principal place of business (if a foreign corporation, give name of postoffice of statutory agent), your position with reference to same, and your authority for appearing in its behalf.

Ans. Creed ConCern, 550 Cindy Drive, Secty and President, owners of 99% stock

Ques. 3. State number and date of permit, and date of priority you propose to establish under the permit.

Ans. Permit # G-26055 ~~Nov. 7, 1955~~ 11-15-55 Nov. 7, 1955 - date of priority

Ques. 4. State source of water supply and give exact location of point of diversion.

Ans. 1/8 of water from Well #7, located in SE¼NE¼ Sec 6 Twp 12 S 19EBM
Assigned to SW¼ Section 32 Twp 11S 19EBM under Permit # 260 = 25"

Ques. 5. Describe your works of diversion, and state amount of water they are capable of conveying from point of diversion to place of use, and give name of canal or ditch or other works by which water is conducted to such place of use. If a well, state depth of well, depth and size of casing and depth to water. If pump is used, state discharge of pump and tell how it was measured or determined. If sprinkler irrigation, give number and size of nozzles and operating pressure.

Ans. Well #7 in SE¼NE¼ Sec 6 Twp 12S 19EBM, 800 Feet deep, 200 feet of 16" casing, depth to water 160'; 200" discharge tested by Layne Bowler
Water is piped 1200', then by open ditch gravity flow, by culvert pipe under County road, then distributed by usual ditches planned for 125" but capable of carrying more.

Ques. 6. State for what purpose water is used and describe place of use. (If for irrigation, name each subdivision in which used, and number of acres in each subdivision that have actually been irrigated with said water.) State whether cultivated or natural meadow land and the nature of all improvements which have been made as a direct result of said use.

Ans. Irrigation only. SW¼SW¼ - 40 A NW¼SW¼ - 40A
NW¼SW¼ 30 A, 20A SE¼SW¼, all Section 32 Twp 11S 19EBM
All listed above is cultivated, no natural meadow land
2 Tennant houses, sheds, corrals

Ques. 6-a If this is a ground water permit, give name and address of person that drilled the well.

Ans. George Gailey, Murtaugh, Idaho

G26055

Ques. 7. If for other than irrigation purposes; state how applied, amount of horse power generated, etc.

Ans. None

Ques. 8. What is the minimum amount of water required for the purpose specified above?

Ans. None

Ques. 9. If you are not the person or representative of the corporation to whom above mentioned permit was originally issued, please state how ownership was acquired by present holder.

Ans. Same

Ques. 10. State when, how, in what amount and to what extent the water diverted under above mentioned permit has been used.

Ans. Under #26055 (and permit held prior) SW¼ Sec 32 was farmed '53, '54, '55 and '56 with limited water from well on place. Farming in '59 and '60 used present source of water plus waste.

Ques. 11. State when, how, in what amount and to what extent waters other than those diverted under the above mentioned permit have been diverted and applied to beneficial use upon the lands herein described. Give full particulars regarding such other appropriations and rights claimed thereunder.

Ans. Controlled waste water – minimum 75" – has been used in 1960. Pond, constructed in NW corner of Lot 2 Sec 6 - 11S - 19E, ditch across N boundary of same 40A - to sump pump in Lot 1, by pipe to Lot 3, Section 5, 11S, 19E, crosses under road with pump water to complete irrigation of 130A

(Sign) J. Woodson Creed
Noma M. Creed

I hereby certify that the foregoing testimony was read to the above subscribed before its signing, that I believe him to be the person he represents himself to be, and that said testimony was subscribed and sworn to before me, at my office in Twin Falls, County of Twin Falls, State of Idaho, on this 31st day of March, A. D. 1961.

John R. Martin

My commission expires 12-1-62

R26055

Form 17-A

STATE OF IDAHO
DEPARTMENT OF RECLAMATION
BOISE, IDAHO

Permit No. G-26055

Proof of Application of Water to Beneficial Use and Completion of Works

Deposition of Witness

The deposition of two witnesses, on this form, taken separately, required in each case.

Ques. 1. State your name, age, residence, occupation and postoffice address.

Ans. Don W. Holmquist (41) Rt #2 Hazelton, Idaho. Farmer

Ques. 2. Are you acquainted with J. Woodson & Norm Creed, the holder of Permit No. G-26055? How long have you known him and where does he reside?

Ans. 4 yrs. 550 Cindy Drive - Twin Falls, Idaho.

Ques. 3. Have you read or heard read said Permit No. G-26055, and are you familiar with its provisions and conditions?

Ans. Yes

Ques. 4. State source of water supply, place of diversion, and describe works for conveying water from point of diversion to place of use.

Ans. Well number 7 in S.E. ¼ Sec. 6 T.W.P. 12 S 19 E B.M. assigned to S.W. ¼ Sec. 32 T.W.P. 11 S 19 E B.M. under Permit #60-951

Ques. 5. How many second feet of water do you estimate said works will safely conduct to place of use, and how much water have you seen being so conveyed?

Ans. 200 inches

Ques. 6. (Pumps) How much water in cubic feet per second, miner's inches, or gallons per minute have you seen the pump deliver, and how did you measure or estimate the amount?

Ans. From irrigation with water at pumping capacity.

S 26055

Ques. 7. State for what purpose water is used and at what place. (If for irrigation, give each subdivision in which water has been used and number of acres irrigated in each subdivision.) State whether cultivated or natural meadow land and the nature of all improvements which have been made as a direct result of said use.

Ans. irrigation North field 50 acres, also 22 - 24 & 18 - acres.

Ques. 8. If for power or other purposes than irrigation, state how water has been applied and to what etxent.

Ans.

Ques. 9. (If for irrigation) state character of land that has been reclaimed, and give your estimate of the amount of water required for its profitable cultivation.

Ans. Farmed with limited water. 25 inches from No 7 and wastewater from No. 11

Ques. 10. Have you any interest in the works, water or lands above mentioned? If so, in what way and to what extent?

Ans. Operator

Ques. 11. State when, how, in what amount and to what extent you have witnessed the application to beneficial use of water diverted under said permit.

Ans. Three years as operator of farm

(Signed) Don W. Holmquist

I hereby certify that the foregoing testimony was read to the above subscriber before its signing, that I believe him to be the person he represents himself to be, and that said testimony was subscribed and sworn to before me in Twin Falls, County of Twin Falls, State of Idaho, on this 31st day of March, A. D. 19 61.

John R. Martin
Notary Public.

My commission expires 12-1-62

S26055

Form 17-A

RECEIVED
1981
Department of Reclamation

STATE OF IDAHO
DEPARTMENT OF RECLAMATION
BOISE, IDAHO

Permit No. 26055

Proof of Application of Water to Beneficial Use and Completion of Works

Deposition of Witness

The deposition of two witnesses, on this form, taken separately, required in each case.

Ques. 1. State your name, age, residence, occupation and postoffice address.

Ans. Von Nelsen - age 57, Hamer Idaho, farmer

Ques. 2. Are you acquainted with J. Woodrow Card and Norma Card the holder of Permit No. #26055? How long have you known him and where does he reside?

Ans. 4 years, 550 Cindy drive Twin Falls Idaho

Ques. 3. Have you read or heard read said Permit No. #26055, and are you familiar with its provisions and conditions?

Ans. yes

Ques. 4. State source of water supply, place of diversion, and describe works for conveying water from point of diversion to place of use.

Ans. well number 7 in SE¼ Sec 6 TWP 12 S. 19 E B.M
assigned to SW¼ Section 32 TWP 11 S 19 E B.M under permit #260-2511

Ques. 5. How many second feet of water do you estimate said works will safely conduct to place of use, and how much water have you seen being so conveyed?

Ans. 2.00" sand

Ques. 6. (Pumps) How much water in cubic feet per second, miner's inches, or gallons per minute have you seen the pump deliver, and how did you measure or estimate the amount?

Ans. 2.00" test made by Lagore Bowles

P26055

Ques. 7. State for what purpose water is used and at what place. (If for irrigation, give each subdivision in which water has been used and number of acres irrigated in each subdivision.) State whether cultivated or natural meadow land and the nature of all improvements which have been made as a direct result of said use.

Ans. irrigation only all land cultivated 1.50 acre field 1.22 acre field and 1,24 acre field 1.18 acre field - Total 1140 acre

Ques. 8. If for power or other purposes than irrigation, state how water has been applied and to what etxent.

Ans.

Ques. 9. (If for irrigation) state character of land that has been reclaimed, and give your estimate of the amount of water required for its profitable cultivation.

Ans. was farm with limited water on flood plain 25" water form well number 7 and wastewater form pump number 11

Ques. 10. Have you any interest in the works, water or lands above mentioned? If so, in what way and to what extent?

Ans. farm Manager

Ques. 11. State when, how, in what amount and to what extent you have witnessed the application to beneficial use of water diverted under said permit.

Ans. farm Manager 3 years

(Signed) Von Melcher

I hereby certify that the foregoing testimony was read to the above subscriber before its signing, that I believe him to be the person he represents himself to be, and that said testimony was subscribed and sworn to before me in Twin Falls, County of Twin Falls, State of Idaho, on this 31st day of March, A. D. 1961.

John R. Martin
Notary Public.

My commission expires 12-1-62

S 26055

11 S-19E

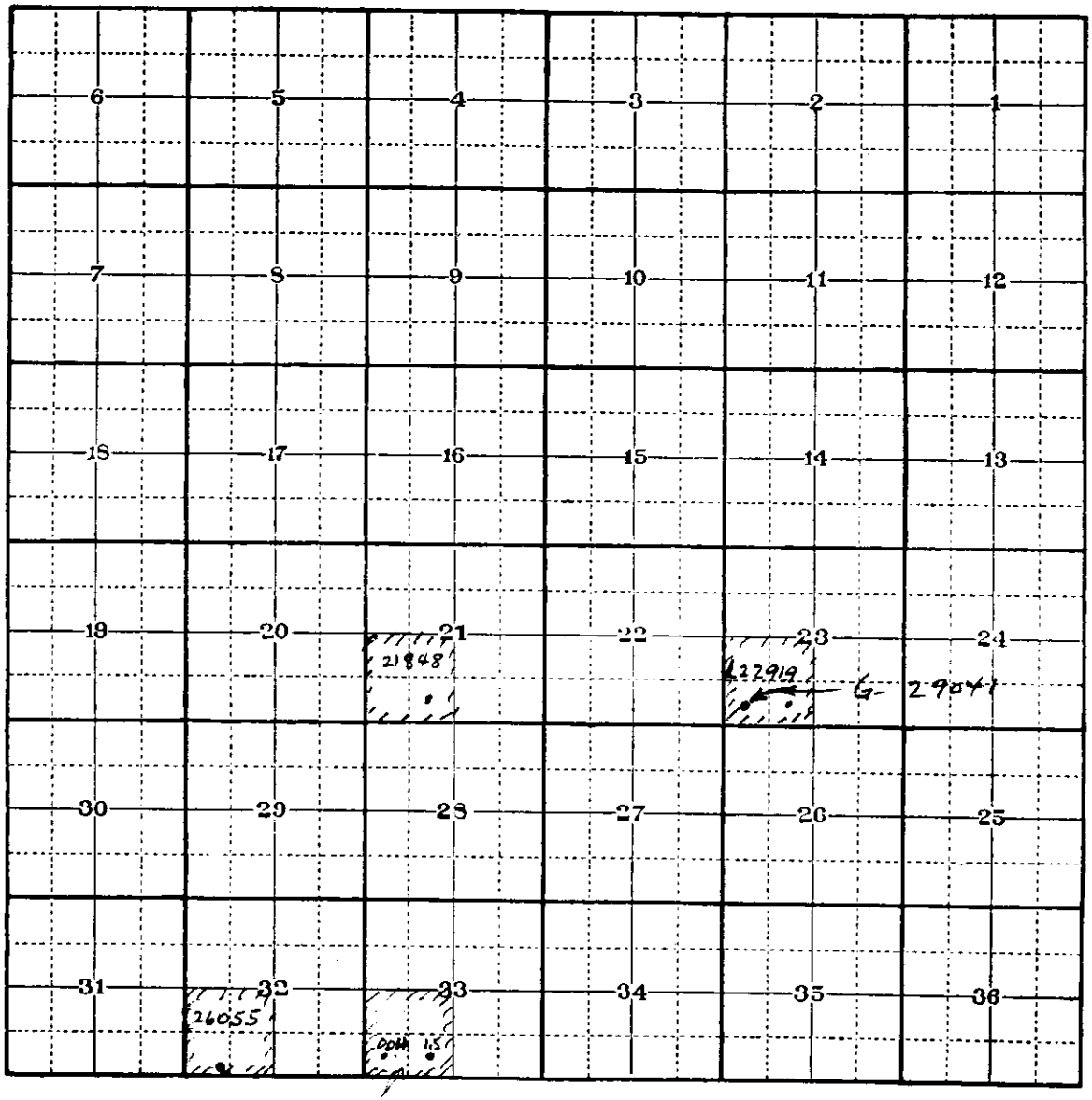

S26055

J. Moorison & Sma N. Creed

12 S-19E

SW¼ Sec. 32 T11S-R19E

Permit 21680 S/W for 1.54 cfs Irrigation

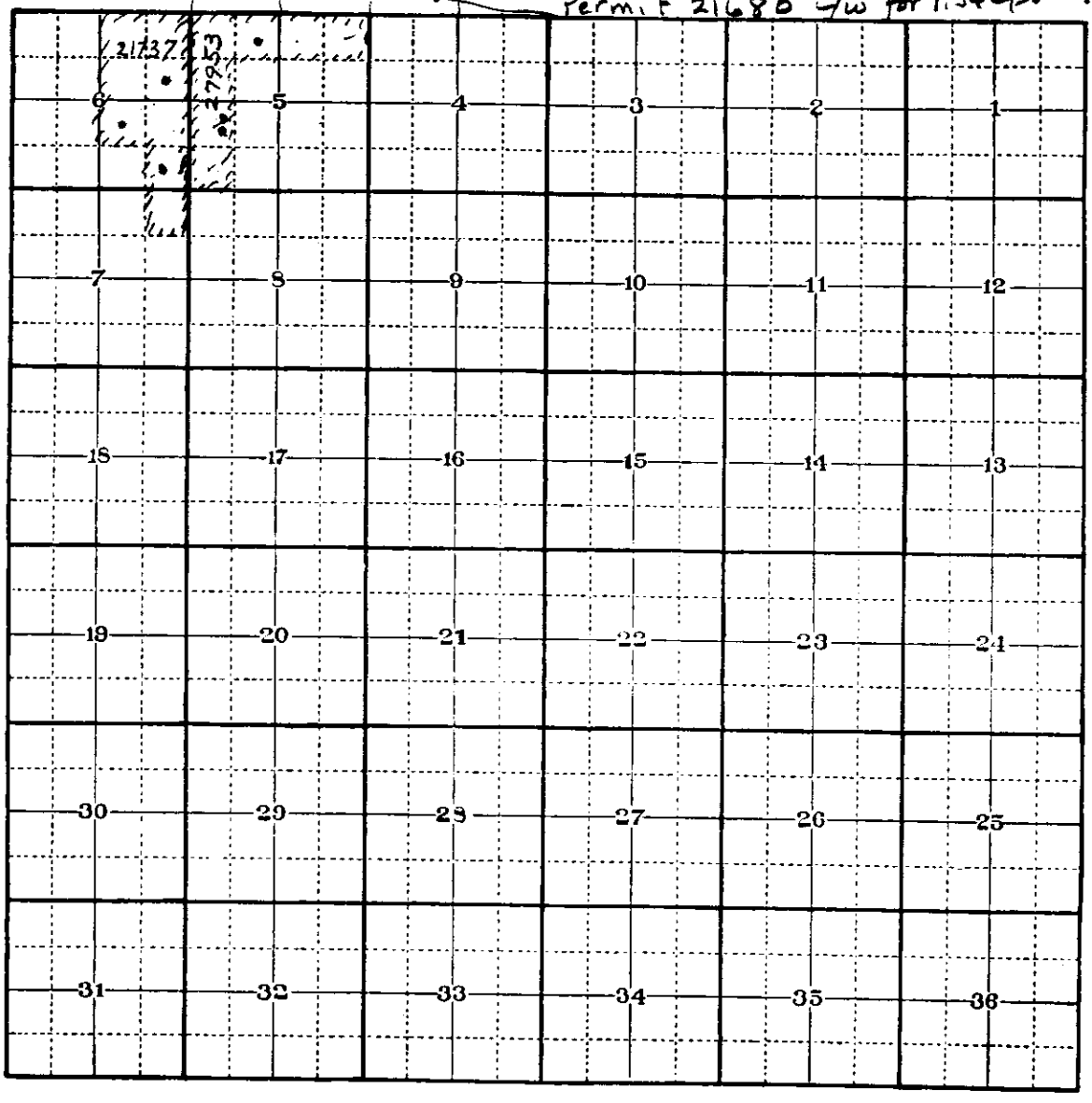

370

B26055

1840
720

AFFIDAVIT OF PUBLICATION

NOTICE OF PROOF OF COMPLETION OF WORKS and APPLICATION OF WATER TO BENEFICIAL USE

Notice is hereby given that at 10:00 A.M., on the 31st day of March 1961, at Twin Falls, County of Twin Falls, State of Idaho, before John Martin, Notary Public, at 246 3rd Ave. East, Twin Falls, Idaho, proof will be submitted of the completion of works for the diversion of 3.2 cubic feet per second of underground water from a well, and of the application to beneficial use of said water, in accordance with the terms and conditions of Permit No. G-26055, heretofore issued by the Department of Reclamation of the State of Idaho.

1. The name and postoffice address of the person or corporation holding said permit is J. Woodson Creed and Noma M. Creed, Twin Falls, Idaho.

2. Said works of diversion will be fully completed on the date set for such completion, and the amount of water which said works are capable of conveying to the place of use is 2.5 cubic feet per second.

3. The use to which said water has been applied is irrigation purposes, and the amount applied to beneficial use is 0.5 cubic feet per second.

4. The point of diversion of said water is SE¼NE¼ Sec. 6, T. 12 S., R. 19 E.B.M. SE¼SW¼, Sec. 32, T. 11 S., R. 19 E.B.M.

5. The place where said water is used is SW¼ Section 32, Twp. 11 S., Range 19 E.B.M.

6. The date of priority which said user is prepared to establish is Nov. 7, 1955.

GEO. N. CARTER
State Reclamation Engineer

Publish March 9, 16, 23, 30, 1961.

KIMBERLY ADVERTISER

KIMBERLY, IDAHO

G-26055

AFFIDAVIT OF PUBLICATION

STATE OF IDAHO,
County of Twin Falls } ss.

I, Arlen Hill being first duly sworn on oath, say:

That I am Co-publisher of the Kimberly Advertiser, a newspaper of general circulation in Twin Falls County, Idaho, published weekly in Kimberly in said county and state; that a true copy of the annexed notice was published in the regular and entire issue of said newspaper, and not in any supplement thereof, for four consecutive weeks, commencing with the issue dated March 9, 19 61, and ending with the issue dated March 30, 19 61.

And I do further swear that said newspaper has been so published as a weekly newspaper in said city and county, continuously and uninterruptedly during a period of more than seventy-eight consecutive weeks prior to the first publication of said above mentioned legal advertisement.

Arlen Hill

Subscribed and sworn to before me this 31st day of March, 19 61

Fred W. Harder
Notary Public for the State of Idaho.

(My commission expires 1-15-65, 19

February 27, 1961

Re: Permits No. 21737; G-26055; G-27953
J. Woodson Creed and Noma M. Creed

Mrs. Noma M. Creed
550 Cindy Drive
Twin Falls, Idaho

Dear Mrs. Creed:

Enclosed are approved amendments to point of diversion for Permits G-26055 and G-27953, and the amendment to place of use of the water under Permit No. 21737. Photo-copies are in our file and the changes have been recorded. Two photo-copies of the change in point of diversion for Permit G-27953 and the amendment to the land list under Permit 21737 are being sent to the Bureau of Land Management with a copy of this letter.

You have four irrigation wells:

Well No. 7, SE¼NE¼, Sec. 6, T. 12 S., R. 19 E., produces 200 inches of which 25" goes to SW¼, Sec. 32, T. 11 S., R. 19 E., 11/25 or 88" goes to N½NW¼, SW¼SW¼, Sec. 5 and 87" remains in NE¼, Sec. 6.

Well No. 9, NW¼SE¼, Sec. 6, produces 80" to irrigate the land in Sec. 6.

Well No. 8, SE¼SE¼, said Sec. 6 produces 90" of which 2/9 or 20" goes to W½SW¼, Sec. 5 and 70" remains on Sec. 6 and 7.

Well No. 10, NW¼SW¼, Sec. 5, produces 75" for Sec. 5, under Permit No. G-27953

Total inches from four wells 445.

Permit G-26055, 130 acres in SW¼, Sec. 32, T. 11 S., R. 19 E. will have 25" from well in SE¼NE¼, Sec. 6, T. 12 S., R. 19 E. plus your waste water, about 75", from Sec. 5 and Sec. 6.

Permit No. 21737, 260 acres in NE¼, N½SE¼, SW¼SE¼, Sec. 6; NW¼NE¼, Sec. 7, will have 237" from wells #7, 8, and 9, plus waste water.

Permit No. G-27953, 190 acres in N½N½, SW¼NW¼, W½SW¼, Sec. 5, will have 183" from wells No. 7, 8 and 9.

G26055

There is a fee of $1.00 for two photo-copies of amendment to point of diversion Permit G-27953, and $1.50 for two photo-copies of land amendment Permit No. 21737, total $2.50 which you may remit to this office. The four photo-copies will be sent to the Bureau of Land Management for their file. We enclose departmental receipt No. 30473 in the amount of $1.00 for amendment to the land list on Permit No. 21737 and Receipt No. G-5732 in the amount of $2.00 for Permits G-26055 and G-27953 for amendments to the point of diversion which is the fee for the recording.

Regarding your inquiry on using or re-using waste water, you have a right without further filing to use and re-use waste water on your own property.

Very truly yours,

[illegible]
State Reclamation Engineer

By:

[illegible], Deputy
State Reclamation Engineer

:Tiew

Enc. amendments (3)

cc: Bureau of Land Management
P. O. Box 2237
Boise, Idaho

G26055

NAME OF APPLICANT J. HOODSON CREED & NORA M. CREED

Form No. 0

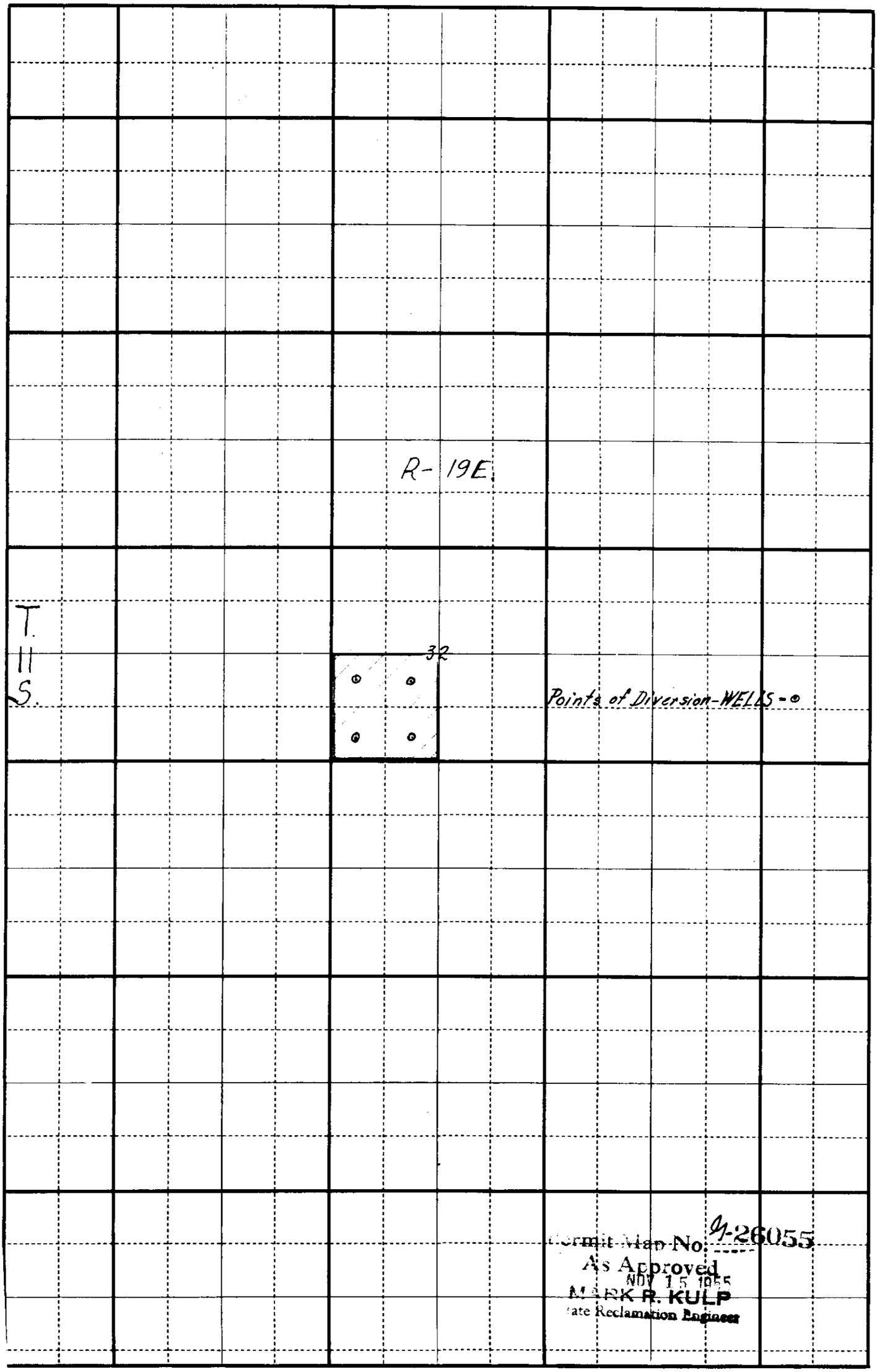

SCALE: 2 Inches Equal 1 Mile. Draw Plan In Ink.

P26055

Application for Amendment

POINT OF DIVERSION

Permit No. G-26055

Comes now J. Woodson Creed and Noma M Creed and represent to the State Reclamation Engineer of the State of Idaho:

That They (are) the owners and holders of Permit to Appropriate the Public Waters of the State of Idaho, No. G 26055.

That the point of diversion is described in said Permit as being located:

one well in each "40" of SW 1/4 of Section 32, Twp 11S, R. 19E

That he now requests that the point of diversion be changed to a point located: SE 1/4 NE 1/4 Section 6 Twp 12 S, R19E

(~~domestic well is in~~ SE 1/4 of SW 1/4 of Section 32 T11S R19E ~~used~~)

That the reason for desiring to make such change is as follows:

better distribution of water

That no one will be injured by such change, and that such change will be made at Permit Holder's own risk.

Signed at February 23, this 23 day of 1961

J. Woodson Creed

Noma M Creed

Date of Receipt at Department of Reclamation Feb. 2., 1961

APPROVAL OF STATE RECLAMATION ENGINEER

I, GEO. H. CARTER, State Reclamation Engineer of the State of Idaho, HEREBY APPROVE the above and foregoing application for amendment to Permit to Appropriate the Public Waters of the State of Idaho, No. G-26055. This approval constitutes a new permit and is issued as an amendment to the original permit, to which it refers and of which it becomes a part, and said application is approved only insofar as the rights of others will not be adversely affected thereby.

Geo. H. Carter
State Reclamation Engineer

Recorded in Book 92 of 92
Permits, at Page 26055
Feb. 28, 19 61

G26055

STATE OF IDAHO

DEPARTMENT OF RECLAMATION

BOISE
February 27, 1961

Re: Permit No. G-26055

J. Woodson & Noma M. Creed,
194 Tyler St.,
Twin Falls, Idaho.

Dear Mr. & Mrs. Creed:

This acknowledges the Notice of Proof of Completion of Works and Application of Water to Beneficial Use under Permit No. G-26055. The proofs are to be made at 10:00 o'clock A.M., on the 31st day of March, 1961, ~~xxxxx~~ before John Martin, 246 3rd Ave., East, Twin Falls, Notary Public.

As of this date we have mailed the Notice to the Kimberly Advertiser with instructions to publish it once a week for four consecutive weeks prior to the date set for final proof and then mail the affidavit of publication and statement of costs to you.

It is important that the enclosed depositions be executed by you and two disinterested witnesses who are familiar with the terms of the permit and the work done thereunder, at the place, on the date, and at the time and before the Notary, as advertised. It is very important and necessary that each question be answered in detail.

In returning the depositions to this office, be sure that all copies have been signed, the Notary's seal has been placed on each and that all depositions, (holder and two witnesses) are being returned. Also be sure to enclose the Affidavit of Publication.

Very truly yours,

GEO. N. CARTER
State Reclamation Engineer

By:

(Mrs.) Edna P. Rule
Chief Clerk

G26055

Encl.

EPR: **pmk**
cc: Notary

500
3-15-60

STATE OF IDAHO

DEPARTMENT OF RECLAMATION

Boise, Idaho

Re: Permit No. G-26055
J. Woodson & Noma M. Creed

Date: Feb. 27, 1961

Kimberly Advertiser,
Kimberly, Idaho.

Gentlemen:

Enclosed you will find notice for publication, once a week for four consecutive weeks prior to March 31, 1961 the date set for proof; the expense of the publication is to be paid by the applicant J. Woodson Creed & Noma M. Creed of 550 Cindy Dr., Twin Falls, Idaho to whom you should furnish proof of publication on or prior to the date set for proof.

Please acknowledge receipt of this notice and furnish this office with a copy or tear sheet of the first publication.**

Very truly yours,

Geo. N. Carter

GEO. N. CARTER
State Reclamation Engineer

** If the first copy is not received in this office for checking purposes and errors appear in subsequent issues, it is possible that re-publication of corrected copy will be at your own expense

Encl.

G26055

Form No. 11
2M - 10/60

RECEIVED
Department of Reclamation

NOTICE TO ACCOMPANY THIS LETTER MUST BE MADE IN DUPLICATE

(Date) February 23, 1961
(P. O.) Twin Falls Idaho

TO THE STATE RECLAMATION ENGINEER:

Boise, Idaho

Dear Sir:

You are hereby authorized to have the attached notice published at my expense in the Kimberly Advertiser of Kimberly published in the county in which the works are situated.

J. Woodson Creed
Noma M Creed.

(In case of canals or other works designed to divert and carry more than 50 cubic feet of water per second, the following certificate must be signed by a well known and competent engineer.)

I hereby certify that the facts set forth in the attached notice are true.

Engineer.

S26055

Form 36

FEB 24 1961

Department of Reclamation

NOTICE OF PROOF OF COMPLETION OF WORKS
and
APPLICATION OF WATER TO BENEFICIAL USE

Notice is hereby given that at 10 a. M., on the 31st day of March 1961, at Twin Falls, County of Twin Falls, State of Idaho, before John Martin, Notary Public, at (address) 246 3rd Ave East Twin Falls, Idaho, proof will be submitted of the completion of works for the diversion of 3.2 cubic feet per second of underground water from a well, and of the application to beneficial use of said water, in accordance with the terms and conditions of Permit No. G 26055, heretofore issued by the Department of Reclamation of the State of Idaho.

1. The name and postoffice address of the person or corporation holding said permit is J. Woodson Creed and Doma M. Creed Twin Falls Idaho

2. Said works of diversion will be fully completed on the date set for such completion, and the amount of water which said works are capable of conveying to the place of use is 2.5 cubic feet per second.

3. The use to which said water has been applied is Irrigation purposes, and the amount applied to beneficial use is 0.5 cubic feet per second.

4. The point of diversion of said water is SE¼ NE¼ Section 6 Twp 12S, R19E BM
SE¼ SW¼ Sec. 32 T 11S, R19E

5. The place where said water is used is SW¼ Section 32 Twp 11 S, Range 19E BM

6. The date of priority which said user is prepared to establish is ~~May, 1953~~ Nov. 7, 1955.

G 26055

Geo. H. Leaster
State Reclamation Engineer

February 10, 1961

Re: Permits No. 21680; 21737; G-26055
G-27953

Mrs. Noma M. Creed
194 Tyler Street
Twin Falls, Idaho

Dear Mrs. Creed:

You relinquished Permit No. 21681 on July 31, 1959.

Permit 21737 is for 6.4 c.f.s. to irrigate your land in Sections 6 and 7. Points of diversion on your permit checks the wells shown on your map. Production from the three wells, Nos. 7, 8 and 9, will total 370 inches according to your plan. From Well No. 7 you will use 25 inches to land under Permit No. G-26055 and 88 inches to land under Permit No. G-27953, which will also get 20 inches from Well No. 8. A total of 133 inches will be used on other land, leaving 237 inches under Permit No. 21737.

Permit G-26055 will have only 25 inches from Well No. 7 plus waste water from higher land for land in Section 32.

Permit G-27953 will have 75 inches from Well No. 10, 88 inches from Well No. 7 and 20 inches from Well No. 8 or a total of 183 inches for land in Section 5.

Permit No. 21680 will have the water from the well in SE¼SW¼, Sec. 33, for which you have a Certificate of Completion of Works for 1.5 c.f.s., plus your waste water from Section 5. Beneficial use of the water is due August 31, 1961.

The above checks your summary of the water.

To accomplish this our records must be amended.

Permit No. G-26055 amend the points of diversion to show well you drilled and 0.5 c.f.s. from well in SE¼NE¼, Sec. 6, T. 12 S., R. 19 E.

Permit No. G-27953 amend the points of diversion to show NW¼SW¼, Sec. 5; 1.76 c.f.s. from SW¼NE¼ and 0.4 c.f.s. from SW¼SE¼, Sec. 7, T. 12 S., R. 19 E.

G-26055

Permits 21680 and 21737 will not have to be amended.

The amendment forms are simple. The existing points of diversion are the points shown on your permit, if they have not been changed by prior amendments. The points you wish to use go on the next blank line as indicated on the form Reason for the amendment could be "better distribution of water".

This plan will work very satisfactory as long as these lands are operated as a unit. If later sold to different parties, there may be an argument about the water from Wells No. 7 and 8 if the production does not remain at the quantities you have proposed. Instead of the definite amount of water it might be better to show 2/9 of the water from well No. 8 to Section 5, 1/8 of the water from Well No. 7 to Section 32 and 11/25 to Section 5.

Kindly complete the amendments to Permit G-26055 and enclose with the completed Forms 36 and 11 at your earliest convenience before that permit is cancelled. Forms 36 and 11 relate to the legal notice of intention to make proof of completion of works and beneficial use of the water.

Very truly yours,

GEO. N. CARTER
State Reclamation Engineer

By:

RALPH W. THOMAS, Deputy
State Reclamation Engineer

RTsew

G26055

October 18, 1960

Re: Permits No. G-26055
21737

J. Woodsen and Noma A. Creed
550 Cindy Drive
Twin Falls, Idaho

Dear Mr. Creed:

Your letter of October 12 shows you have a well in the SW¼SW¼, Section 32, T. 11 S., R. 19 E. which you want to use under this permit for domestic use in an amount of 1 cubic foot per second.

Your permit shows only irrigation as the use of the water. That much water is an excessive amount for domestic use as the usual amount allowed is one miner inch or one fiftieth of a second foot of water. Are you actually using one cubic foot per second of water for only domestic use?

You are irrigating the SW¼, Sec 32 from across the road. We assume that must be wells under Permit No. 21737. The wells being in SE¼NE¼, NW¼SE¼, SW¼SE¼, Sec. 6, T. 12 S., R. 19 E. A Certificate of Completion of Works was issued October 21, 1957 for 6.4 cubic feet per second from those wells to irrigation 320 acres in Sections 6 and 7. If those wells produce over 6.4 cubic feet per second you can amend Permit No. G-26055 point of diversion to include one of the wells in Section 6. Permit No. 21737 can be amended to include irrigation of the land in SW¼, Section 32, which is probably the method you should follow. We cannot advise without knowing how much water is produced from your wells and what land can be irrigated.

You have Permits G-27953 in Section 5 and 21737 in Section 6, T. 12 S., R. 19 E.; G-26055 in Section 32 and 21630 in Section 33, T. 11 S., R. 19 E. besides two other isolated 160 acre tracts.

Kindly advise at your earliest convenience and the forms will be sent to you.

Very truly yours,

GEO. N. CARTER
State Reclamation Engineer

By:

RALPH W. THOMAS
Office Engineer

G26055

RT:ew

#1-INSTRUCTIONS TO DELIVERING EMPLOYEE

☐ Deliver *ONLY* to addressee

☐ Show address where delivered

(Additional charges required for these services)

RETURN RECEIPT

Received the numbered article described on other side.

SIGNATURE OR NAME OF ADDRESSEE *(must always be filled in)*

Jim Creed

SIGNATURE OF ADDRESSEE'S AGENT, IF ANY

Fa J Wardson
Creed

DATE DELIVERED	ADDRESS WHERE DELIVERED *(only if requested in item #1)*
DEC 24 1960	

C55—16—71548-4 GPO

15 26055

POST OFFICE DEPARTMENT
OFFICIAL BUSINESS

PENALTY FOR PRIVATE USE TO AVOID PAYMENT OF POSTAGE, $300

POSTAL DELIVERING OFFICE
TWIN FALLS
APR 23 1960
IDAHO

INSTRUCTIONS: Fill in items below and complete #1 on other side, when applicable. Moisten gummed ends and attach to back of article. Print on front of article RETURN RECEIPT REQUESTED.

RETURN TO

REGISTERED NO.	NAME OF SENDER Department of Reclamation
CERTIFIED NO. 19119	STREET AND NO. OR P. O. BOX Room 107, State House
INSURED NO.	CITY, ZONE AND STATE Boise, Id

POD Form 3811 Jan. 1958

C55—16—71548-4

STATE OF IDAHO

DEPARTMENT OF RECLAMATION

Boise, Idaho

Working

December 22, 1960

Re: Permit No. G-26055

To J. Woodson & Norma M. Creed
194 Tyler Street
Twin Falls, Idaho

It appearing to the State Reclamation Engineer that the terms and conditions of Permit No. G- G-26055 to Appropriate the Public Waters of the State of Idaho, have not been complied with as to

Completion of Works & Beneficial Use Proofs which were due November 15, 1960

YOU ARE HEREBY notified in compliance with Sec. 42-234, Idaho Code that said Permit No. G- 26055 is hereby held for cancellation.

YOU ARE HEREBY required to show cause before the State Reclamation Engineer on or before sixty days from date of this notice why said Permit should not be cancelled.

SAID PERMIT NO. G- 26055 claims the use of 3.2 cubic feet per second of the Subterranean Waters 4 wells with point of diversion located NE¼SW¼, NW¼SW¼, SW¼SW¼, SE¼SW¼ Sec. 32., Twp. 11 S., Rge. 19 E.B.M. and was approved November 15, 1955.

IN WITNESS WHEREOF, I have hereunto set my hand and affixed the official seal of my office at Boise, Idaho, the 22nd day of December, 19 60.

State Reclamation Engineer

G26055

October 12 1960

Mr George Carter

OCT 14 1960
Department ... ion

Dear Sir;

We were away when your letter came. Have hesitated to answer because well is now being used as domestic and we seek to prove only one cubic foot.

In order to prove beneficial use must the water come from that same land?

The water for 135 A in Crop on SW¼ of Section 32 T 11 S, Range 19 E BM comes from across the road and is a combination of well and waste water. We are pumping 440 inches of water and re using 60 to 70 inches to water desirable areas of a total of 750 A – Should we submit a 'plan' for that entire area to you now as we will soon do to Land Management to make Final Proof on a filing?

Please advise – Sincerely

Nona Maud J Woodson Reed

L26055

A HILTON HOTEL

September 26, 1960

RE: Permit No. G-26055

J. Woodson Creed and Noma M. Creed
550 Cindy Drive
Twin Falls, Idaho

Dear Mr. Creed:

Returned herewith are the two Forms 36 and 11 you submitted to this office.

Kindly show on Form 36 under 2 the amount of water your works are capable of conveying, and under 3 the amount of water you have used beneficially. Under 4 show the point of diversion. The permit record information has been shown in pencil.

Complete the Form and return to this office at your earliest convenience. Probably the date for making the proofs will have to be advanced.

Very truly yours,

GEO. N. CARTER
State Reclamation Engineer
By

Ralph W. Thomas
Office Engineer

RWT:mr
Enc. Form 36 2
11

G26055

TWIN FALLS, IDAHO
SEP 7
9-PM
1960

THIS SIDE OF CARD IS FOR ADDRESS

RECEIVED
SEP 8 1960
epartment of Reclamation

Department of Reclamation
Boise
Idaho

P26055

Sept 7 1960

Dear Sirs -

Have received notice to show final proof on Water Permit G 26055 - We will return newspaper information as soon as possible.

Thank you

Mrs Woodson Creed
550 Cindy Drive
Twin Falls Ida

Please note change of street address

G26055

STATE OF IDAHO

DEPARTMENT OF RECLAMATION
Boise, Idaho

Re: Permit No. G- 26055

Date: Sept. 1, 1960

J. Woodson Creed & Noma M. Creed
194 Tyler St.
Twin Falls, Idaho

Dear Sir:

The date for proofs of Completion of Works and Application of Water to Beneficial Use, as set out under the terms of Permit No. G-26055 are due not later than November 15, 1960.

Before these proofs can be made, the statutory requirement is that a notice of your intention of proof be published once a week for four consecutive weeks in a newspaper within the county in which the land is located. In completing the Notice of proof for publication, the information should be taken from your Permit, including any amendments made in connection with a change of point of diversion or land list which has been recorded in this department. If changes have been made and no amendments are on record, we advise that you request a form for this purpose before your Notice is published.

We enclose Form 36, in duplicate, which is to be filled out and returned to this department at least forty (40) days before the above mentioned date, (allowing for four weeks publication). Please give the name of the town, the address of the place where the depositions will be executed, and, the name of notary public before whom you will appear to make the depositions of proof (this may be at any place convenient for you and your two witnesses), the quantity of water filed; for what purpose it is used; the point of, or points of diversion; and the location of use or the lands which are irrigated -- all by legal land description.

Enclosed also is Form 11, which is the authorization for us to have the notice published in the designated county newspaper at your expense. This is to be returned with Form 36.

At the time we send the notice to the newspaper we will send to you the forms for the depositions of holder and two disinterested witnesses. It is important that the depositions be executed at the time, on the date set, at the place named and before the notary public, as advertised in the publication notice.

Very truly yours,

GEO. N. CARTER
STATE RECLAMATION ENGINEER

Enclosures Form 36 - 11 - instructions

G26055

November 18, 1955

RE: Permit No. G-26055

Mrs. J. Woodson Creed
194 Tyler Street
Twin Falls, Idaho

Dear Mrs. Creed:

We enclose Permit No. G-26055 in the name of yourself and J. Woodson Creed and direct your attention to the limitations and conditions as given on the fourth page under approval of the State Reclamation Engineer.

We also enclose departmental receipt No. G-1532 for the $5.75 filing fee.

Very truly yours,

MARK F. KULP
State Reclamation Engineer
By

Chief Clerk

A:hll
Enc.

G26055

NOTICE OF PROOF OF COMPLETION OF WORKS an APPLICATION OF WATER TO BENEFICIAL USE

Notice is hereby given that at 10:00 A.M., on the 31st day of March 1961, at Twin Falls, County of Twin Falls, State of Idaho, before John Martin, Notary Public, at 246 3rd Ave. East, Twin Falls, Idaho, proof will be submitted of the completion of works for the diversion of 3.2 cubic feet per second of underground water from a well, and of the application to beneficial use of said water, in accordance with the terms and conditions of Permit No. G-26055, heretofore issued by the Department of Reclamation of the State of Idaho.

1. The name and postoffice address of the person or corporation holding said permit is J. Woodson Creed and Noma M. Creed, Twin Falls, Idaho.

2. Said works of diversion will be fully completed on the date set for such completion, and the amount of water which said works are capable of conveying to the place of use is 2.5 cubic feet per second.

3. The use to which said water has been applied is irrigation purposes, and the amount applied to beneficial use is 0.5 cubic feet per second.

4. The point of diversion of said water is SE¼NE¼ Sec [illegible], T. 12 S., R. 19 E.B.M. SE¼S[illegible], Sec. 32, T. 11 S., R. 19 E.B.M.

5. The place where said water is used is SW¼ Section 32, Twp. 11 S., Range 19 E.B.M.

6. The date of priority which said user is prepared to establish is Nov. 7, 1955.

GEO. N. CARTER
State Reclamation Engineer

Publish March 9, 16, 23, 30, 1961.

[illegible] WANT ADS