13. Map of proposed project: show clearly the proposed point of diversion, place of use, section number, township and range number.

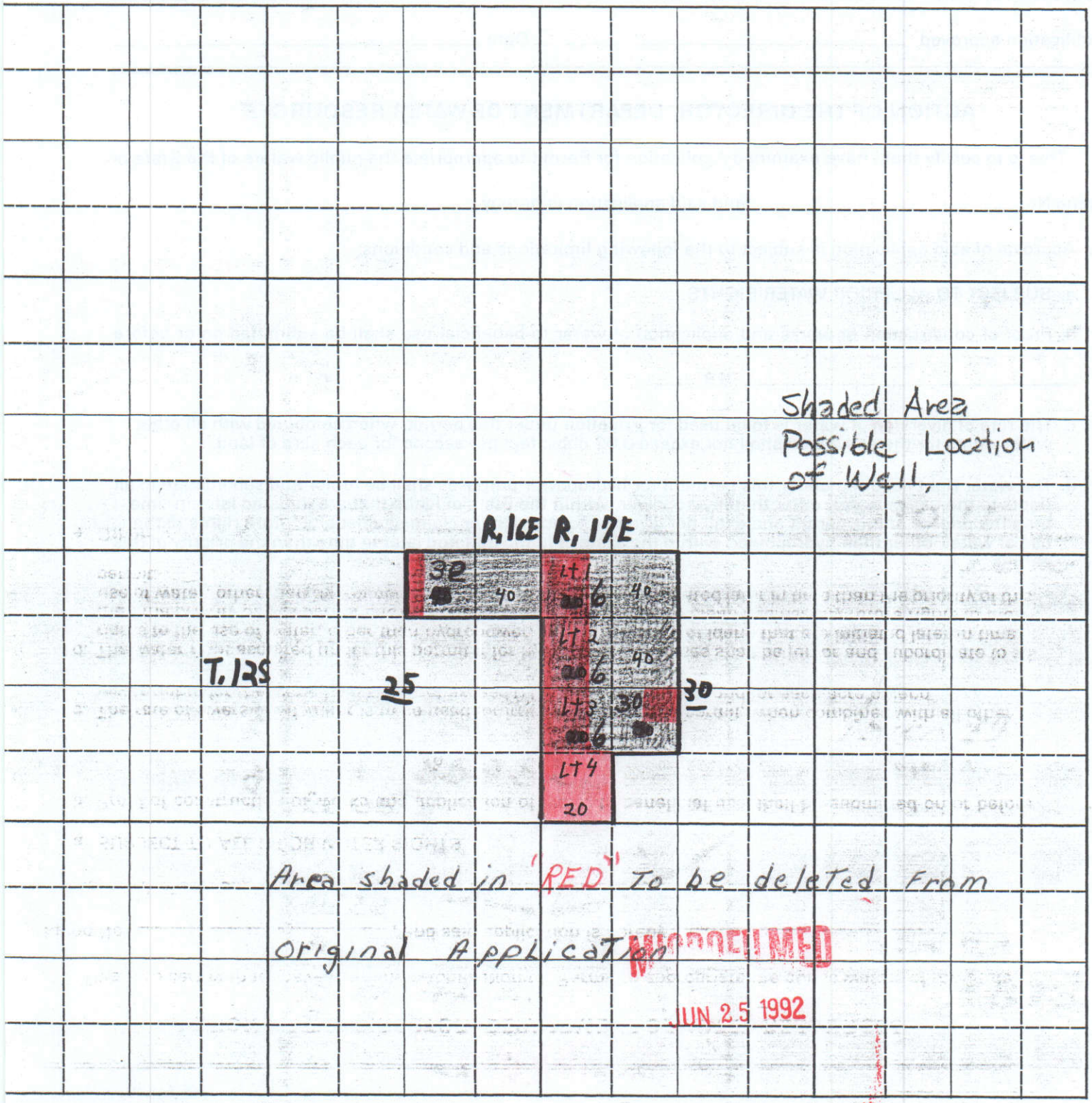

cale: 2 inches equal 1 mile.

BE IT KNOWN that the undersigned hereby makes application for permit to appropriate the public waters of the State of Idaho as herein set forth.

John O. Courtney
(Applicant)

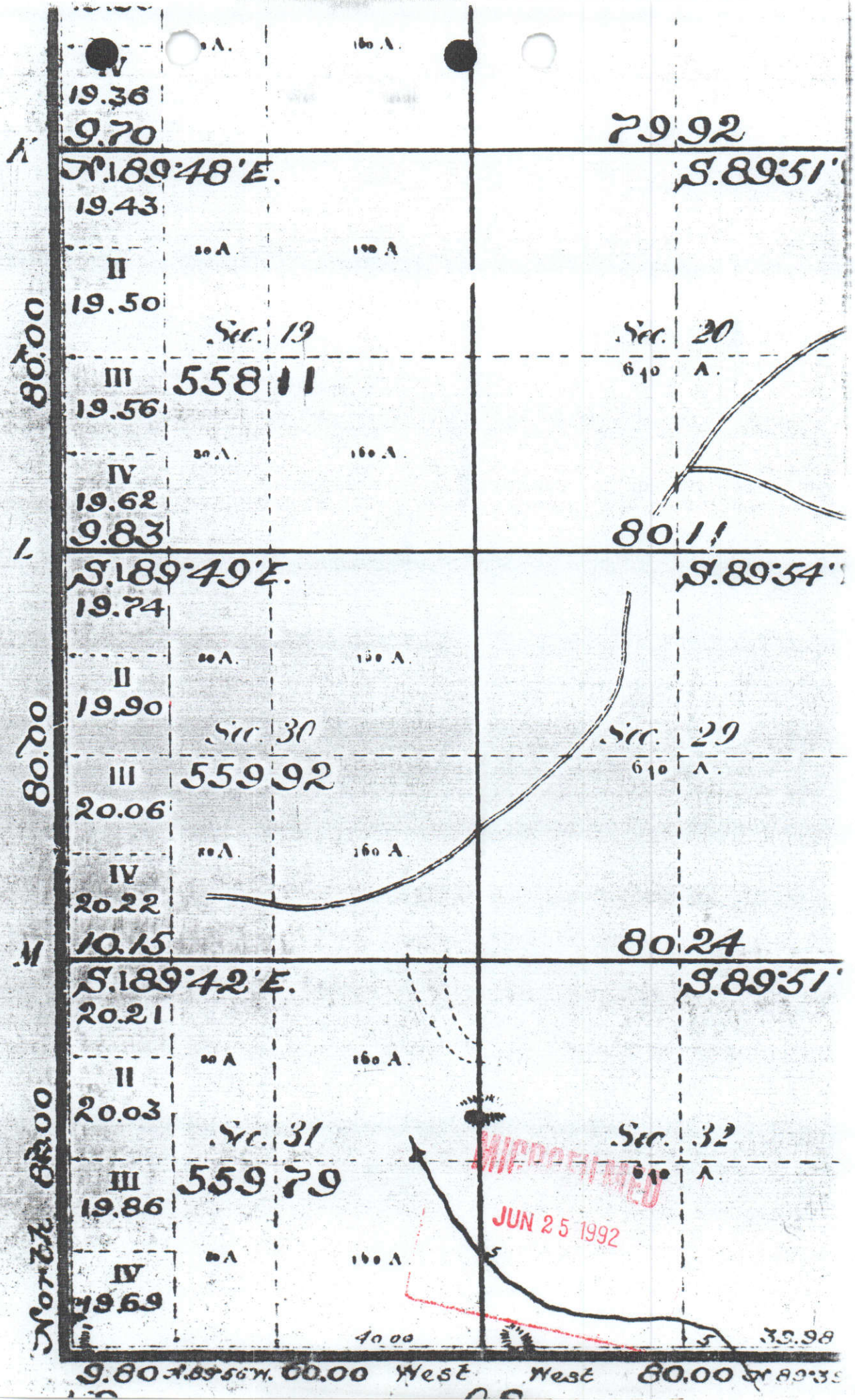
IV
19.36
9.70
79.92
K
N.189°48'E.
S.89°51'
19.43
II
19.50
Sec. 19
Sec. 20
80.00
III
19.56
558.11
640 A.
IV
19.62
9.83
80.11
L
S.189°49'E.
S.89°54'
19.74
II
19.90
Sec. 30
Sec. 29
80.00
III
20.06
559.92
640 A.
IV
20.22
10.15
80.24
M
S.189°42'E.
S.89°51'
20.21
II
20.03
Sec. 31
Sec. 32
80.00
III
19.86
559.79
640 A.
IV
19.69
40.00
35.98
9.80
N.89°56'W. 60.00
West
West
80.00
N.89°35'
MISPRINTED
JUN 25 1992

NOTICE OF APPLICATION FOR TRUST WATER RIGHT
47-08075
COURTNAY, JOHN D.
RT. 1 BOX 4629
TWIN FALLS, ID 833010000
Source: GROUNDWATER
Diversion Pt: NENE SEC 25 T 12S R 16 E
NWNE Sec 25 T 12S R 16E
NENW Sec 30 T 12S R 17E
LOT 1 (NWNW) Sec 30 T 12S R 17E
SWNW Sec 30 T 12S R 17E
SENW Sec 30 T 12S R 17E
NESW Sec 30 T 12S R 17E
LOT 3 (NWSW) Sec 30 T 12S R 17E
Use: IRRIGATION (2.000 CFS)
Total Diversion: (2.000 CFS)
Date Filed: 12/21/1987
In: T12S R16E S25 NENE NWNE
R17E S30 NENW LOT 1 (NWNW) LOT 2 (SWNW) SENW
NESW LOT 3 (NWSW)
200.0 ACRES TOTAL
Permits will be subject to all prior water rights. Protests may be submitted based on the criteria of Sec. 42-203A, Idaho Code and/or the public interest criteria of Sec. 42.203C, Idaho Code. Protests must be filed with the Director, Dept. of Water Resources, Statehouse Mail, Boise, Idaho 83720 on or before JANUARY 21, 1991.
R. KEITH HIGGINSON, Director
PUBLISH: **Thursday,** January 3 and 10, 1991.

Affidavit of Publication

№ 21925

STATE OF IDAHO
COUNTY OF TWIN FALLS } SS.

I, Linda Copps McGuire being first duly sworn upon oath, depose and say that I am Ruse Clerk of the TIMES-NEWS, published daily, at Twin Falls, Idaho, and do solemnly swear that a copy of the notice of advertisement, as per clipping attached, was published in the regular and entire issue of said newspaper, and not in any supplement thereof, for Two consecutive Weeks, commencing with the issue dated January 3, 1991, and ending with the issue dated January 10, 1991.

And I do further certify that said newspaper is a consolidation, effective February 16, 1942, of the Idaho Evening Times, published theretofore daily except Sunday, and the Twin Falls News, published theretofore daily except Monday, both of which newspapers prior to consolidation had been published under said names in said city and county continuously and uninterruptedly during a period of more than twelve consecutive months, and said TIMES-NEWS, since such consolidation, has been published as a daily newspaper except Saturday, until July 31, 1978, at which time said newspaper began daily publication under said name in said city and county continuously and uninterruptedly.

And I further certify that pursuant to Section 60-108 Idaho Code, Thursday of each week has been designated as the day on which legal notice by law or by order of any court of competent jurisdiction within the state of Idaho, to be published weekly, will be published; and that at the head of the editorial column of said combined newspapers, and in each issue thereof, Thursday is announced as the day on which said legal notices will be published.

STATE OF IDAHO
COUNTY OF TWIN FALLS

On this 10 day of January in the year of 1991, before me, a Notary Public, personally appeared Linda Copps McGuire, known or identified to me to be the person whose name subscribed to the within instrument, and being by me first duly sworn, declared that the statements therein are true, and acknowledged to me that he executed the same.

Treva R. Feltman
Notary Public for Idaho
Residing at Twin Falls County
My commission expires: 5/19/94

JUN 25 1992

OK TJG 1-15-91

13. Map of proposed project: show clearly the proposed point of diversion, place of use, section number, township and range number.

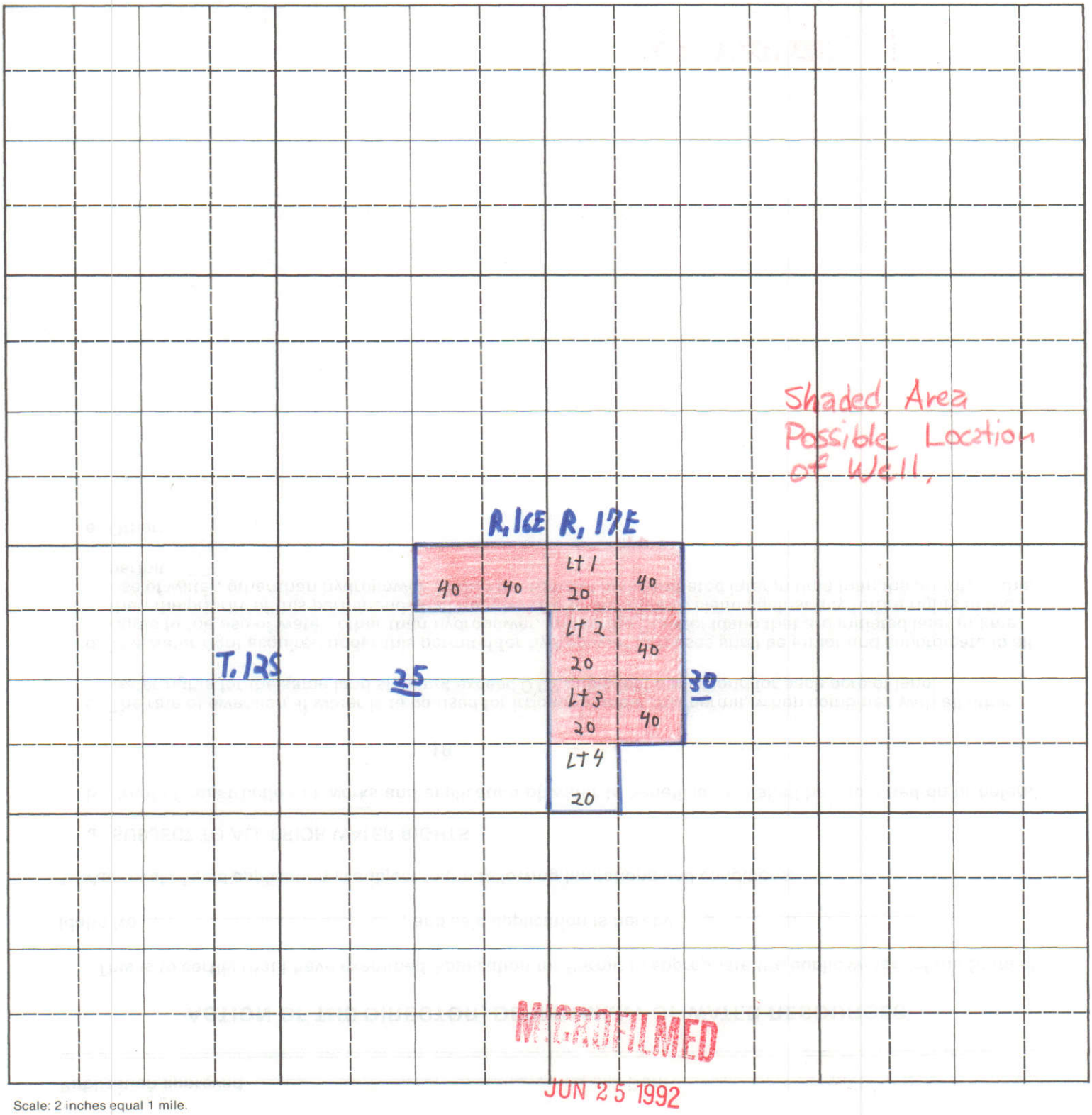

MICROFILMED
JUN 25 1992

Scale: 2 inches equal 1 mile.

BE IT KNOWN that the undersigned hereby makes application for permit to appropriate the public waters of the State of Idaho as herein set forth.

John D. Courtney
(Applicant)

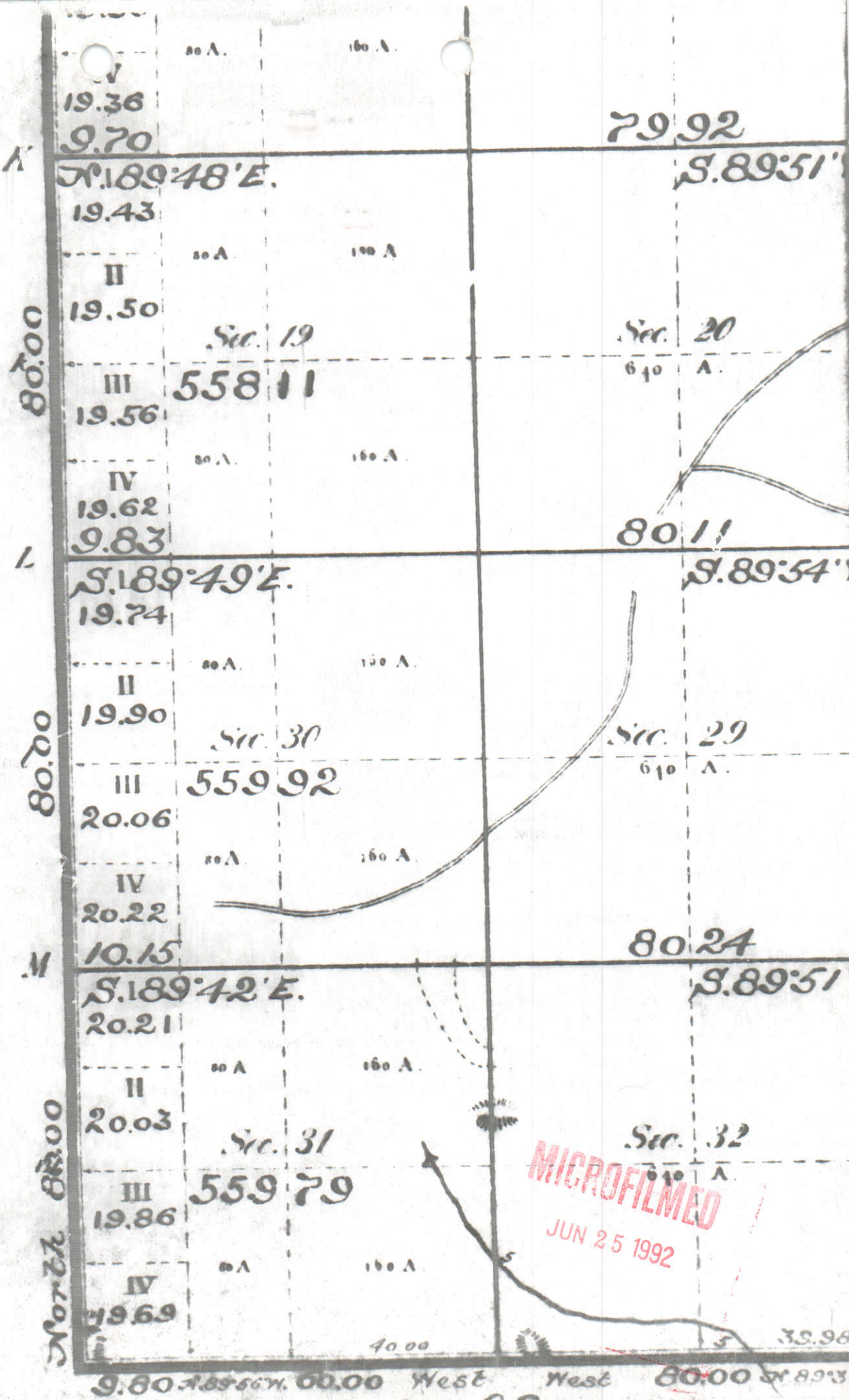
80 A.
160 A.
19.36
9.70
79.92
K
N.189°48'E.
S.89°51'
19.43
II
19.50
Sec. 19
Sec. 20
80.00
640 A.
III
19.56
558 11
IV
19.62
9.83
80 11
L
S.189°49'E.
S.89°54'
19.74
II
19.90
Sec. 30
Sec. 29
80.00
640 A.
III
20.06
559 92
IV
20.22
10.15
80 24
M
S.189°42'E.
S.89°51
20.21
II
20.03
Sec. 31
Sec. 32
80.00
640 A.
III
19.86
559 79
IV
19.69
40.00
33.98
9.80
60.00
West
West
80.00
MICROFILMED
JUN 25 1992

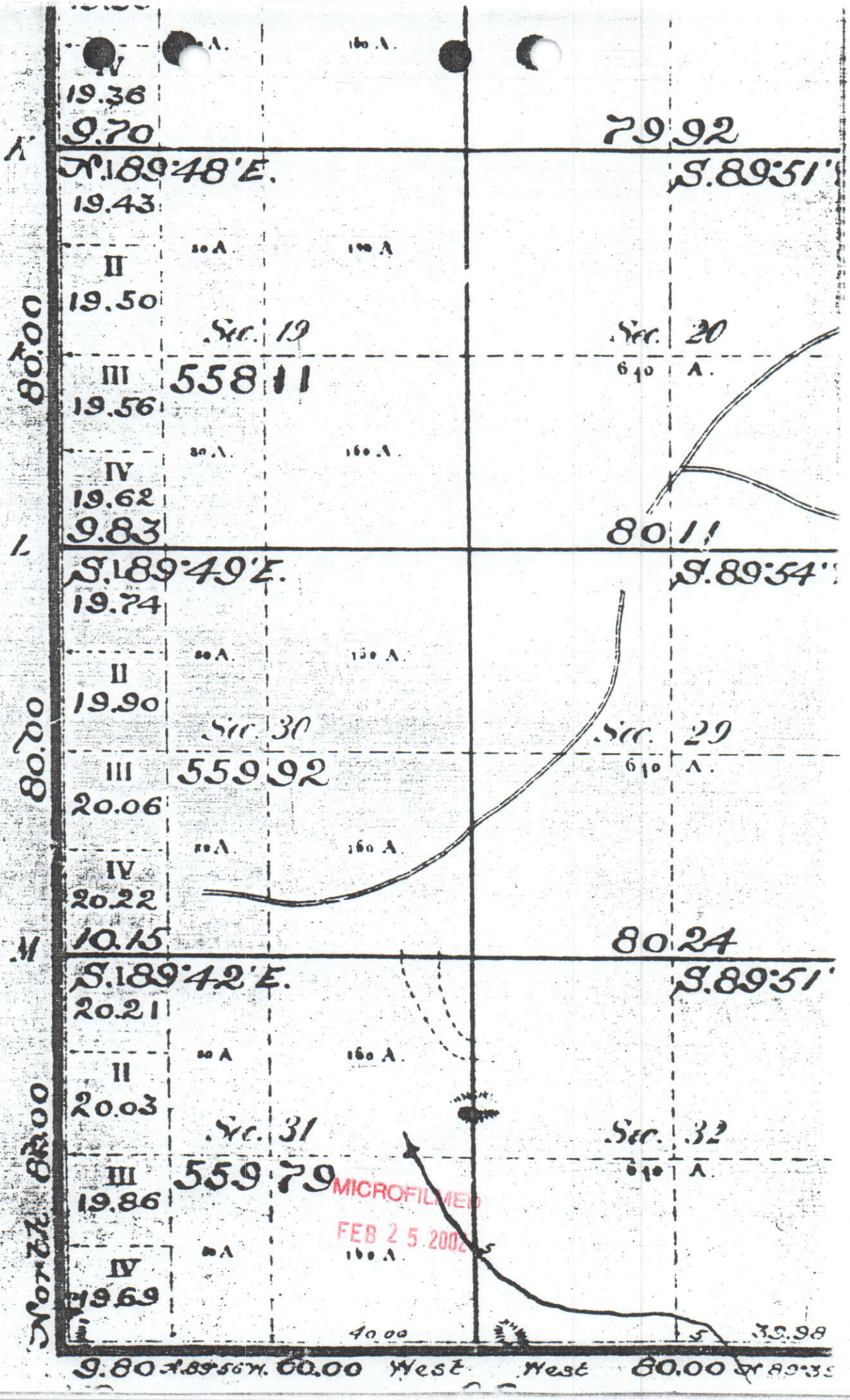

MICROFILMED
FEB 2 5 2002

IDAHO—TWIN FALLS CO.
7.5 MINUTE SERIES (TOPOGRAPHIC)

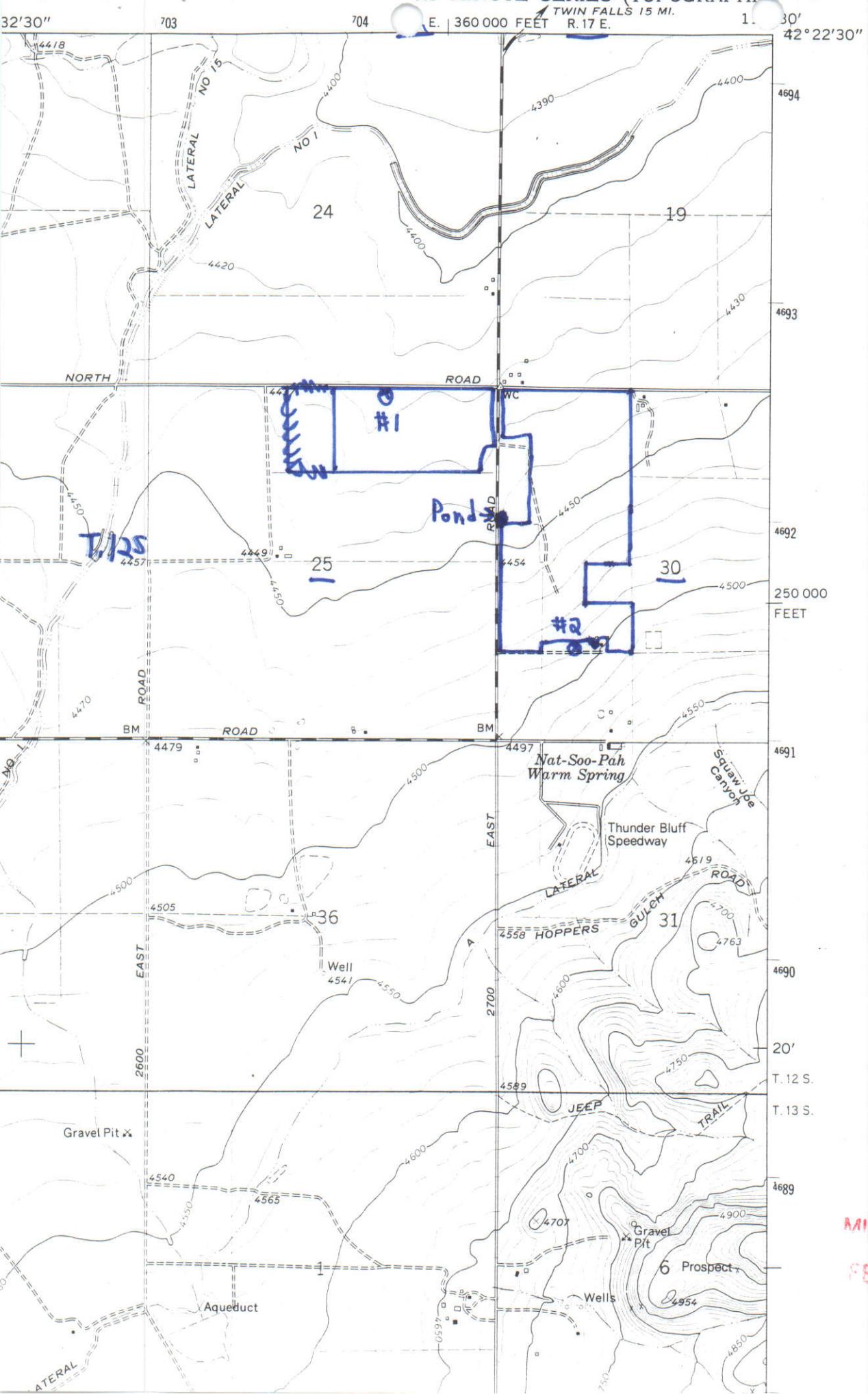

MICROFILMED
FEB 25 2002



MICROFILMED
FEB 25 2002

PD #1

MICROFILMED
FEB 2 5 2002

47-08075
5-6-98
JES

P/U Sec. 25 Looking SE

Other Field Sec. 25 Looking NW

MICROFILMED
FEB 2 5 2002

47-08075
5-6-98
JES

Re-lift Pumps N of Pond (Looking SW)



Same Looking South Toward Pond

47-08075
5-6-98
JES

MICROFILMED
FEB 25 2002

Pond Looking South

Looking SE From Pond
(Well #2 is Behind Trees)

MICROFILMED
FEB 2 5 2002

47-08075
5-6-98
JES

Well #2 Looking East

Measuring Point

47-08075
5-6-98
JES

MICROFILMED
FEB 2 5 2002

Canal Water Discharging From Steel Pipe. Aluminum Pipe From Well #2

Pastune North of Well #2

47-08075
5-6-98
JES

MICROFILMED
FEB 2 5 2002

Gravity Ground In NW Corner Sec. 30 (Looking East)

P/U Looking NW From Well #2

47-08075
5-6-98
JES

MICROFILMED
FEB 25 2002

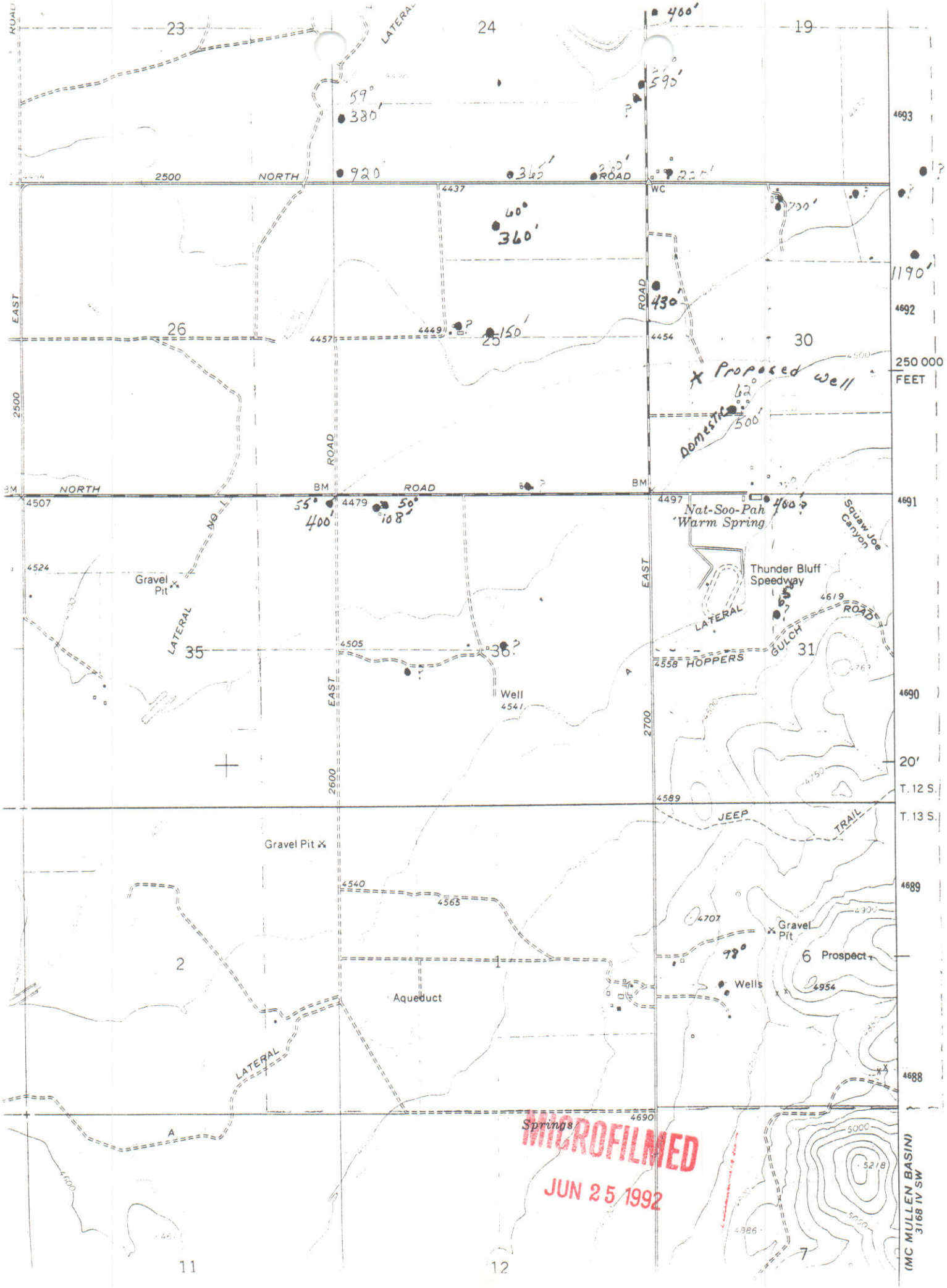

MICROFILMED
JUN 25 1992

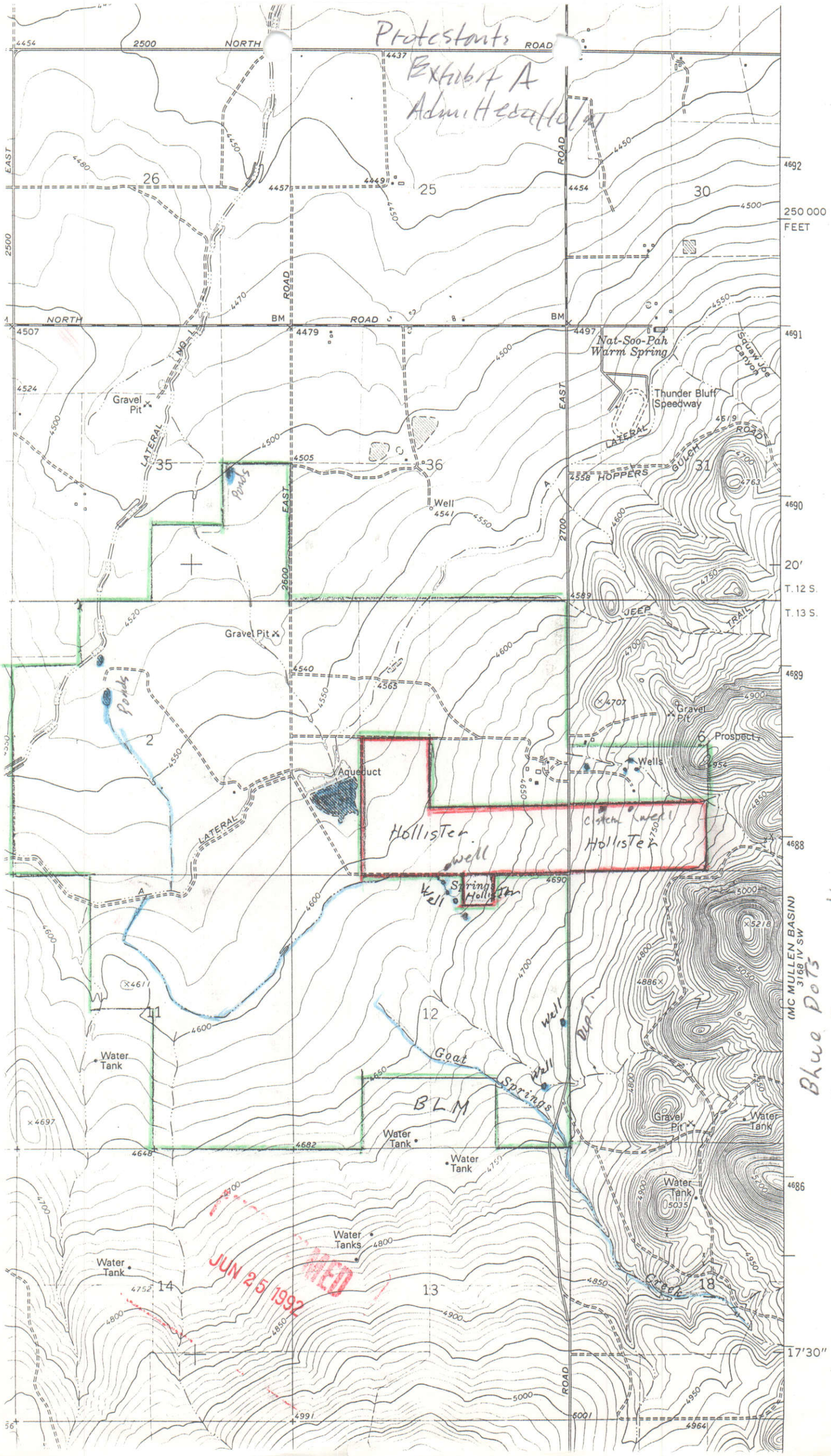
Protestants
Exhibit A
Admit Hearsay
NORTH ROAD
EAST ROAD
NORTH ROAD
EAST ROAD
LATERAL
Gravel Pit
Ponds
Well
Nat-Soo-Pah Warm Spring
Squaw Joe Canyon
Thunder Bluff Speedway
HOPPERS GULCH
JEEP TRAIL
Gravel Pit
Prospect
Wells
Aqueduct
Hollister well
Cistern Well Hollister
Springs Hollister
Well
Dry well
Goat Springs
Water Tank
BLM
Water Tanks
Creek
(MC MULLEN BASIN)
3168 IV SW
250 000 FEET
T. 12 S.
T. 13 S.
17'30"
Blue Dots
Jones Comp wells
JUN 25 1992
MED

HOLLISTER QUADRANGLE

IDAHO

7.5 MINUTE SERIES (ORTHOPHOTOQUAD)

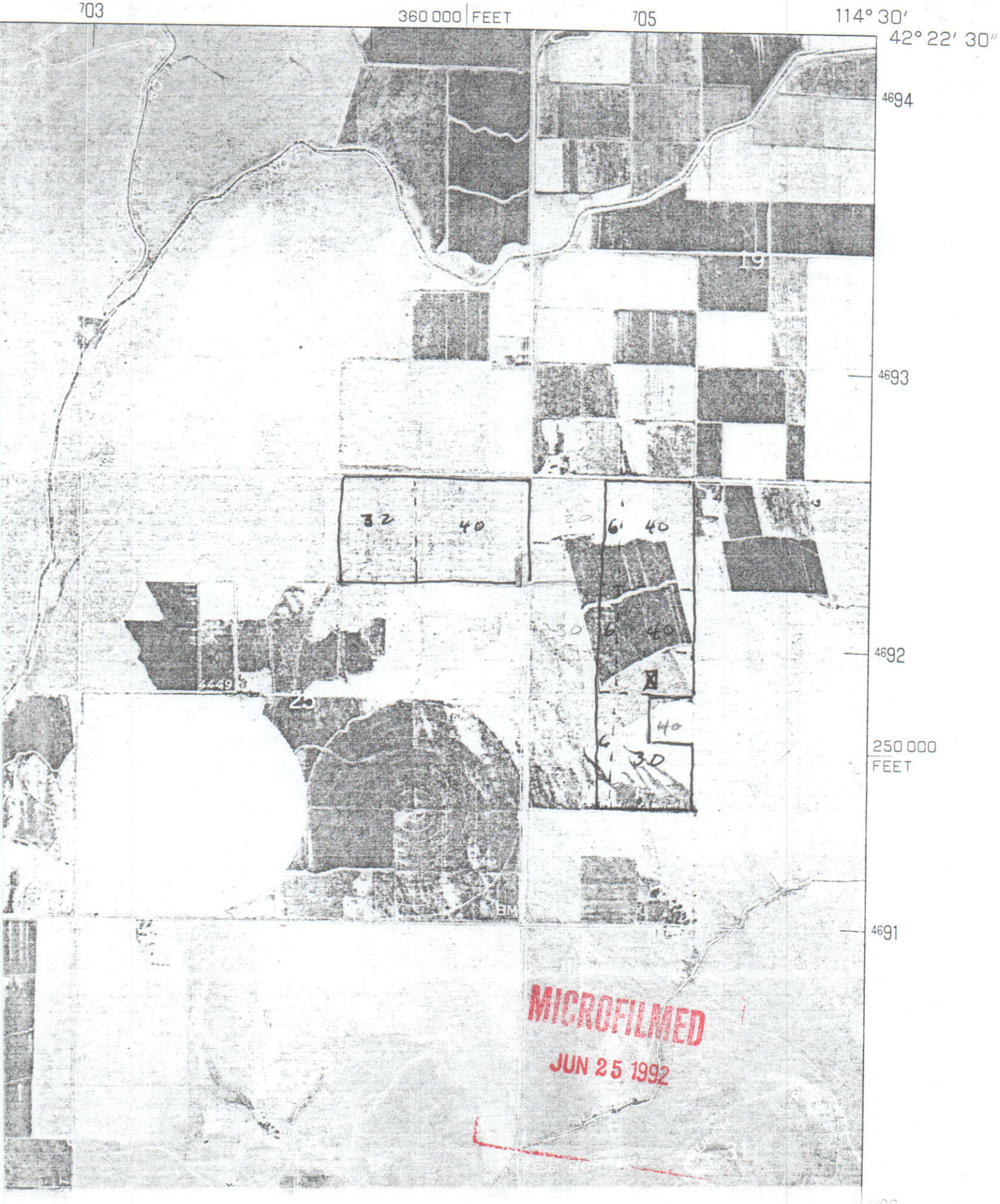

MICROFILMED
JUN 25 1992

County. Twin Falls.
Stream. Artesian Well.
Amount. 1.5 Cubic Ft.
Use. Irrigation.
Priority. June 21, 1911.

STATE OF IDAHO

Water License No. 7509

WHEREAS, On the 1st day of June, A. D. 191 1, John C. Bleghers of Twin Falls, County of Twin Falls, State of Idaho, duly made application (No. 10946) to me for a permit to use (10)

County of Twin Falls, State of Idaho, for irrigation and domestic purposes, and,

WHEREAS, On the 18th day of August, A. D. 191 1 Permit No. 7509 was issued to said applicant for the diversion of said water and providing for the completion of the works of diversion therein described on or before the 18th day of August, A. D. 191 4 and for the application to beneficial use of said water on or before the 1'th day of August, A. D. 1914, and,

WHEREAS, On the 5th day of August, A. D. 191 5 John C. Bleghers

the holder of said permit, duly made proof of the completion of adequate works for the diversion of 1.5 cubic feet per second of said waters, as evidenced by my Certificate No. 7509 dated December 5, 1913 confirming the completion of works of sufficient capacity for diverting and conveying to the place of intended use 1.5 cubic feet per second of said water, with date of priority of June 21, 1911, and

WHEREAS, On the 5th day of August, A. D. 191 5 John C. Bleghers

the holder of said permit, duly made proof of the application to beneficial use of 1.5 cubic feet per second of said water.

NOW, THEREFORE, By virtue of authority vested in me by the laws of the State of Idaho, I hereby grant and confirm to John C. Bleghers

of Twin Falls, County of Twin Falls, State of Idaho, the holder and owner of said Permit No. 7509, a perpetual right dating from June 21, 1911, to the use of 1.5 cubic feet per second of the waters of Artesian Well

In the County of Twin Falls and State of Idaho, or so much thereof as may be necessary for the purposes hereinbelow mentioned, to be diverted at a point [illegible] T. [illegible] R. 17 E. B. M.

and conducted to and upon 170 acres described as follows: All [illegible] of [illegible] 40 acres in the NE of NE, SE corner of lot 1, 20 acres in [illegible] 40 acres in the NW of SW, and NE, T. 10 S. R. 17 E. B. M.

MICROFILMED
JUN 25 1992

125	15E	36	NESW	40	01	47-8000	CALLEN	C		A	05-16-1985	GROUNDWATER
			NWSW	40	01	47-8000	CALLEN	C		A	05-16-1985	GROUNDWATER
			SWSW	[illegible]	01	47-8000	CALLEN	C		A	05-16-1985	GROUNDWATER
			SESW	[illegible]	01	47-8000	CALLEN	C		A	05-16-1985	GROUNDWATER
			NESE	[illegible]	01	47-8000	CALLEN	C		A	05-16-1985	GROUNDWATER
			NWSE	[illegible]	01	47-8000	CALLEN	C		A	05-16-1985	GROUNDWATER
			SWSE	40	01	47-8000	CALLEN	C		A	05-16-1985	GROUNDWATER
			SESE	40	01	47-8000	CALLEN	C		A	05-16-1985	GROUNDWATER
125	16E	03	NENE	30	01,19,22,46	47-7831	LOUGHMILLER FARMS,	C		P	07-12-1982	GROUNDWATER
			NWNE	40	01,19,22,46	47-7831	LOUGHMILLER FARMS,	C		P	07-12-1982	GROUNDWATER
			NENW	35	01,19,22,46	47-7831	LOUGHMILLER FARMS,	C		P	07-12-1982	GROUNDWATER
			NWNW	30	01,19,22,46	47-7831	LOUGHMILLER FARMS,	C		P	07-12-1982	GROUNDWATER
			SWNW	30	01,19,22,46	47-7831	LOUGHMILLER FARMS,	C		P	07-12-1982	GROUNDWATER
			NWSE	30	01,19,22,46	47-7831	LOUGHMILLER FARMS,	C		P	07-12-1982	GROUNDWATER
			SWSE	40	01,19,22,46	47-7831	LOUGHMILLER FARMS,	C		P	07-12-1982	GROUNDWATER
		12	NENW	40	01	47-8011	LOUGHMILLER FARMS,	C		A	07-01-1985	GROUNDWATER
			NWNW	40	01	47-8011	LOUGHMILLER FARMS,	C		A	07-01-1985	GROUNDWATER
			SWNW	40	01	47-8011	LOUGHMILLER FARMS,	C		A	07-01-1985	GROUNDWATER
			SENW	40	01	47-8011	LOUGHMILLER FARMS,	C		A	07-01-1985	GROUNDWATER
			NESW	40	01	47-8011	LOUGHMILLER FARMS,	C		A	07-01-1985	GROUNDWATER
			NWSW	40	01	47-8011	LOUGHMILLER FARMS,	C		A	07-01-1985	GROUNDWATER
			SWSW	40	01	47-8011	LOUGHMILLER FARMS,	C		A	07-01-1985	GROUNDWATER
			SESW	40	01	47-8011	LOUGHMILLER FARMS,	C		A	07-01-1985	GROUNDWATER
		22	SWSW		04,43	47-7334	PETERS RANCH INC.	C		P	05-06-1976	GROUNDWATER
			SESE	40	01,04,43	47-4399	LOUGHMILLER	C		S	03-15-1950	GROUNDWATER
							LOUGHMILLER	C				
		23	SWSW	40	01,43	47-7735	COURTNAY	C		P	05-12-1981	GROUNDWATER
		24	NENE	25	01	47-7803	COURTNAY	C		P	03-12-1982	GROUNDWATER
							COURTNAY	C				
			NENE	15	01,04	47-7994	EGAN	C		A	01-25-1985	WASTE WATER
			NENE	15	01,04,43	47-7995	EGAN	C		A	01-25-1985	GROUNDWATER
			NWNE	25	01	47-7803	COURTNAY	C		P	03-12-1982	GROUNDWATER
							COURTNAY	C				
			NWNE	15	01,04	47-7994	EGAN	C		A	01-25-1985	WASTE WATER
			NWNE	15	01,04,43	47-7995	EGAN	C		A	01-25-1985	GROUNDWATER
			SWNE	40	01	47-7803	COURTNAY	C		P	03-12-1982	GROUNDWATER
							COURTNAY	C				
			SENE	40	01	47-7803	COURTNAY	C		P	03-12-1982	GROUNDWATER
							COURTNAY	C				
			NESW	40	01	47-7803	COURTNAY	C		P	03-12-1982	GROUNDWATER
							COURTNAY	C				
			NWSW	30	01	47-7803	COURTNAY	C		P	03-12-1982	GROUNDWATER
							COURTNAY	C				
			SWSW	40	01	47-7803	COURTNAY	C		P	03-12-1982	GROUNDWATER
							COURTNAY	C				
			SESW	40	01	47-7803	COURTNAY	C		P	03-12-1982	GROUNDWATER
							COURTNAY	C				
			NESE	40	01	47-7803	COURTNAY	C		P	03-12-1982	GROUNDWATER
							COURTNAY	C				
			NWSE	40	01	47-7803	COURTNAY	C		P	03-12-1982	GROUNDWATER
							COURTNAY	C				

IDAHO DEPARTMENT OF WATER RESOURCES
WATER RIGHTS BY PLACE OF USE

TWNSHP	RNG	SEC	TRACT	LOT	ACRES	USES	WATER RIGHT NUMBER	LAST NAME	OWNER CODE	STAGE	PRIORITY DATE	SOURCE OF WATER
125	16E	24	SWSE		30	01,04	47-7022	SMITH	C	L	01-23-1968	GROUNDWATER
			SWSE		40	01	47-7803	COURTNAY	C	P	03-12-1982	GROUNDWATER
								COURTNAY	C			
			SESE		38	01,04	47-7022	SMITH	C	L	01-23-1968	GROUNDWATER
			SESE		40	01	47-7803	COURTNAY	C	P	03-12-1982	GROUNDWATER
								COURTNAY	C			
		25	NENE		10	01,43	47-2444	RIECHERS	C	L	12-27-1912	UNNAMED STREAM
			NWNE		10	01,43	47-2444	RIECHERS	C	L	12-27-1912	UNNAMED STREAM
			SWNE		05	01,43	47-2444	RIECHERS	C	L	12-27-1912	UNNAMED STREAM
			NESW		20	01	47-2406	SHULL ENTERPRISES	C	L	08-13-1965	GROUNDWATER
			SESW		20	01	47-2406	SHULL ENTERPRISES	C	L	08-13-1965	GROUNDWATER
			NESE		40	01	47-2406	SHULL ENTERPRISES	C	L	08-13-1965	GROUNDWATER
			NWSE		40	01	47-2406	SHULL ENTERPRISES	C	L	08-13-1965	GROUNDWATER
			SWSE		40	01	47-2406	SHULL ENTERPRISES	C	L	08-13-1965	GROUNDWATER
			SESE		40	01	47-2406	SHULL ENTERPRISES	C	L	08-13-1965	GROUNDWATER
		26	SWSW			04	47-7328	YRAGUI	C	L	04-02-1976	GROUNDWATER
			NESE		36	01,43	47-2348	RAYL	C	L	01-12-1961	GROUNDWATER
			SESE		39	01,43	47-2348	RAYL	C	L	01-12-1961	GROUNDWATER
		27	SWNW			43	47-7373	SALMON RIVER CANAL	C	L	02-18-1977	GROUNDWATER
			SWNW		01	01,43	47-7898	CHURCH OF JESUS CH	C	P	06-09-1983	GROUNDWATER
			NWSW			43	47-7373	SALMON RIVER CANAL	C	L	02-18-1977	GROUNDWATER
			SWSW		10	01,19,43	47-7990	ASLETT	C	P	12-14-1984	GROUNDWATER
			SESE			04	47-7328	YRAGUI	C	L	04-02-1976	GROUNDWATER
		28	SENE		02	01,43	47-7330	COSINTENO	C	L	04-20-1976	GROUNDWATER
								COSINTENO	C			
			NESE		02	01,43	47-7331	SHEPHERD	C	L	04-26-1976	GROUNDWATER
								SHEPHERD	C			
		34	SWNW			43	47-2294	STATE OF IDAHO	C	L	05-25-1955	GROUNDWATER
			SWNW			43	47-2425	STATE OF IDAHO	C	L	07-11-1966	GROUNDWATER
			SWSW		10	01,43	47-2184	KNUDSON	C	L	08-02-1950	GROUNDWATER
		35	NENE		39	01	47-4308	LOHR	C	S	06-01-1953	GROUNDWATER
								LOHR	C			
			SENE		39	01	47-4308	LOHR	C	S	06-01-1953	GROUNDWATER
								LOHR	C			
			NWNW			04	47-7328	YRAGUI	C	L	04-02-1976	GROUNDWATER
			NESE		38	01,43	47-2047	JONES	O	L	11-20-1909	GROUNDWATER
								JONES CORP.	C			
			NESE		38	01	47-2285	JONES	C	L	03-10-1955	GROUNDWATER
			SWSE		31	01,43	47-2047	JONES	O	L	11-20-1909	GROUNDWATER
								JONES CORP.	C			
			SWSE		31	01	47-2285	JONES	C	L	03-10-1955	GROUNDWATER
			SESE		39	01,43	47-2047	JONES	O	L	11-20-1909	GROUNDWATER
								JONES CORP.	C			
			SESE		39	01	47-2285	JONES	C	L	03-10-1955	GROUNDWATER
		36	NENE		33	01,43	47-2348	RAYL	C	L	01-12-1961	GROUNDWATER
			NWNE		40	01,43	47-2193	LIND	O	L	07-10-1931	GROUNDWATER
								CARL E. LIND EST.	C			
			NWNE		31	01,43	47-2348	RAYL	C	L	01-12-1961	GROUNDWATER
			SWNE		10	01,43	47-2193	LIND	O	L	07-10-1931	GROUNDWATER
								CARL E. LIND EST.	C			
			SENE		01	01,43	47-2348	RAYL	C	L	01-12-1961	GROUNDWATER

MICROFILMED
JUN 25 1992

		NWNW	40	01	47-4478	W. T. WILLIAMS, IN	C	S	04-15-1945	NORTH COTTONWOOD CREEK GROUNDWATER
		SWNW	3[illegible]	03,02,02	47-2448	WILLIAMS W. T. WILLIAMS INC	O C		[illegible]4-02-1958	NORTH COTTONWOOD CREEK COTTONWOOD CREEK
		SWNW	3[illegible]	01	47-4477	W. T. WILLIAMS, IN	C	S	04-15-1954	GROUNDWATER
		SWNW	31	01	47-4478	W. T. WILLIAMS, IN	C	S	04-15-1945	NORTH COTTONWOOD CREEK GROUNDWATER

TWNSHP	RNG	SEC	TRACT	LOT	ACRES	USES	WATER RIGHT NUMBER	LAST NAME	OWNER CODE	STAGE	PRIORITY DATE	SOURCE OF WATER
(POU CONTINUED FROM PREVIOUS PAGE)												
12S	17E	27	SWNW		31	01	47-4478					NORTH COTTONWOOD CREEK
			SENW		02	03,02,02	47-2448	WILLIAMS W. T. WILLIAMS INC	O C	L	04-02-1958	COTTONWOOD CREEK
			SENW		03	01	47-4477	W. T. WILLIAMS, IN	C	S	04-15-1954	GROUNDWATER
			SENW		03	01	47-4478	W. T. WILLIAMS, IN	C	S	04-15-1945	NORTH COTTONWOOD CREEK GROUNDWATER
			NWSW		03	01	47-4477	W. T. WILLIAMS, IN	C	S	04-15-1954	NORTH COTTONWOOD CREEK GROUNDWATER
			NWSW		03	01	47-4478	W. T. WILLIAMS, IN	C	S	04-15-1945	NORTH COTTONWOOD CREEK GROUNDWATER
			NESE			01	47-0060	COTTONWOOD RANCH C	C	D	05-02-1881	NORTH COTTONWOOD CREEK NORTH COTTONWOOD CREEK
			NWSE			01	47-0060	COTTONWOOD RANCH C	C	D	05-02-1881	NORTH COTTONWOOD CREEK
			NWSE		12	01	47-4477	W. T. WILLIAMS, IN	C	S	04-15-1954	GROUNDWATER
			NWSE		12	01	47-4478	W. T. WILLIAMS, IN	C	S	04-15-1945	NORTH COTTONWOOD CREEK GROUNDWATER
		28	NENE		40	01,43	47-2075	LOO	C	L	03-17-1913	NORTH COTTONWOOD CREEK COTTONWOOD CREEK, WEST FORK
			NENE		39	03,02,02	47-2448	WILLIAMS W. T. WILLIAMS INC	O C	L	04-02-1958	COTTONWOOD CREEK
			NENE		33	01	47-4477	W. T. WILLIAMS, IN	C	S	04-15-1954	GROUNDWATER
			NWNE		28	03,02,02	47-2448	WILLIAMS W. T. WILLIAMS INC	O C	L	04-02-1958	NORTH COTTONWOOD CREEK COTTONWOOD CREEK
			NWNE		04	01	47-4477	W. T. WILLIAMS, IN	C	S	04-15-1954	GROUNDWATER
		29	NWSW		40	01	47-7806	PENDERGRAFT	C	P	03-17-1982	NORTH COTTONWOOD CREEK GROUNDWATER
			SWSW		30	01	47-7807	PENDERGRAFT	C	P	08-17-1982	GROUNDWATER
		30	NENE		30	01	47-7807	PENDERGRAFT	C	P	08-17-1982	GROUNDWATER
			NWNE		30	01	47-7807	PENDERGRAFT	C	P	08-17-1982	GROUNDWATER
			NENW		40	01,43	47-2063	RIECHERS	C	L	06-21-1911	GROUNDWATER
			NWNW	01	20	01,43	47-2063	RIECHERS	C	L	06-21-1911	GROUNDWATER
			SWNW	02	30	01,43	47-2063	RIECHERS	C	L	06-21-1911	GROUNDWATER
			SENW		40	01,43	47-2063	RIECHERS	C	L	06-21-1911	GROUNDWATER
			NESW		40	01,43	47-2063	RIECHERS	C	L	06-21-1911	GROUNDWATER
			SESW		35	01,43	47-4147	DUFFY DUFFY	C C	S	01-01-1951	GROUNDWATER
			SESW			22,43	47-4147	DUFFY DUFFY	C C	S	01-01-1951	GROUNDWATER
			SESW		32	01,04	47-4148	DUFFY DUFFY	C C	S	01-01-1926	NAT-SOO-PAH SPRING
			SESW		05	01,10,22,43	47-8058	DUFFY DUFFY	C C	A	01-23-1987	GROUNDWATER
			SWSE		21	01,10,22,43	47-8058	DUFFY DUFFY	C C	A	01-23-1987	GROUNDWATER
			SESE		40	01	47-7807	PENDERGRAFT	C	P	08-17-1982	GROUNDWATER
		31	NENE		20	01	47-7807	PENDERGRAFT	C	P	08-17-1982	GROUNDWATER
			NENW		06	01,43	47-4147	DUFFY DUFFY	C C	S	01-01-1951	GROUNDWATER
			NENW			10,43	47-4147	DUFFY	C	S	01-01-1951	GROUNDWATER

TWNSHP	RNG	SEC	TRACT	LOT	ACRES	USES	WATER RIGHT NUMBER	LAST NAME	OWNER CODE	STAGE	PRIORITY DATE	SOURCE OF WATER
(POU CONTINUED FROM PREVIOUS PAGE)												
12S	17E	31	NENW			10,43	47-4147	DUFFY	C			
			NENW			22,43	47-4147	DUFFY DUFFY	C C	S	01-01-1951	GROUNDWATER
			NENW		06	01,04	47-4148	DUFFY DUFFY	C C	S	01-01-1926	NAT-SOO-PAH SPRING
			NENW			10,04	47-4148	DUFFY DUFFY	C C	S	01-01-1926	NAT-SOO-PAH SPRING
			NENW			43,04	47-4148	DUFFY DUFFY	C C	S	01-01-1926	NAT-SOO-PAH SPRING
			NENW			10	47-7624	DUFFY	C	P	01-20-1980	GROUNDWATER
			NENW		24	01,10,22,43	47-8058	DUFFY DUFFY	C C	A	01-23-1987	GROUNDWATER
		32	NWNW		20	01	47-7807	PENDERGRAFT	C	P	08-17-1982	GROUNDWATER
		34	SENE		40	01,04	47-4473	W. T. WILLIAMS, IN	C	S	04-01-1945	COTTONWOOD CREEK
			NESE		37	01,04	47-4473	W. T. WILLIAMS, IN	C	S	04-01-1945	COTTONWOOD CREEK
			SESE		19	01,04	47-4473	W. T. WILLIAMS, IN	C	S	04-01-1945	COTTONWOOD CREEK
		35	SWNE			04,16	47-7849	U.S. DEPT. OF INTE	C	P	01-14-1983	UNNAMED STREAM
			NENW			04,16	47-4498	U.S. DEPT. OF INTE	C	S	06-28-1934	NORTH COTTONWOOD CREEK UNNAMED STREAM
			SENW			04,16	47-4498	U.S. DEPT. OF INTE	C	S	06-28-1934	NORTH COTTONWOOD CREEK UNNAMED STREAM
			NWSW		33	01,04	47-4473	W. T. WILLIAMS, IN	C	S	04-01-1945	COTTONWOOD CREEK
			SWSW		09	01,04	47-4473	W. T. WILLIAMS, IN	C	S	04-01-1945	COTTONWOOD CREEK
			SESW		40	01,04	47-4473	W. T. WILLIAMS, IN	C	S	04-01-1945	COTTONWOOD CREEK
			NESE			04,16	47-4498	U.S. DEPT. OF INTE	C	S	06-28-1934	NORTH COTTONWOOD CREEK UNNAMED STREAM
			SWSE			01,43	47-0068	COTTONWOOD RANCH C	C	D	10-05-1910	SPRINGS
			SWSE		40	01,43	47-2055	CURTIS	C	L	10-05-1910	SPRING
			SESE			01,43	47-0069	COTTONWOOD RANCH C	C	D	02-09-1911	SPRING
			SESE		15	01,43	47-2060	CURTIS	C	L	02-09-1911	SPRING

MICROFILMED
JUN 25 1992

State of Idaho
Department of Water Resources

Water Right License

WATER RIGHT NO. 47-08075

Priority: December 21,1987 Maximum Diversion Rate: 1.30 CFS

It is hereby certified that JOHN D COURTNAY
2664 E 2400 N
TWIN FALLS ID 83301 has complied with the terms and conditions of the permit, issued pursuant to Application for Permit dated December 21, 1987; and has submitted Proof of Beneficial Use on June 15, 1995. An examination indicates that the works have a diversion capacity of 1.3 cfs of water from:

SOURCE
GROUND WATER

and a water right has been established as follows:

BENEFICIAL USE	PERIOD OF USE	DIVERSION RATE	ANNUAL DIVERSION VOLUME
IRRIGATION	3/15 to 11/15	1.30 CFS	

LOCATION OF POINT(S) OF DIVERSION:

GROUND WATER NE¼NW¼NE¼ Sec. 25, Twp 12S, Rge 16E, B.M.
TWIN FALLS County

GROUND WATER SW¼NE¼SW¼ Sec. 30, Twp 12S, Rge 17E, B.M.
TWIN FALLS County

PLACE OF USE: IRRIGATION

Twp Rge Sec	NE				NW				SW				SE				Totals
	NE	NW	SW	SE	NE	NW	SW	SE	NE	NW	SW	SE	NE	NW	SW	SE	
12S 16E 25	37.0	33.0															70.0
12S 17E 30					39.0	13.0	12.0	40.0	23.0	17.0							144.0
						L1	L2			L3							

Total Acres: 214

CONDITIONS OF APPROVAL

1. This right is for the use of trust water and is subject to review 20 years after the issuance of the permit to determine availability of water and to re-evaluate the public interest.

2. This right is limited to the irrigation of 200 acres within the place of use described above in a single irrigation season.

3. The right holder shall use the full allotment of appurtenant surface water rights in conjunction with groundwater diverted under this right.

MICROFILMED
FEB 2 5 2002

State of Idaho
Department of Water Resources

Water Right License

WATER RIGHT NO. 47-08075

4. If the surface water right(s) appurtenant to the place of use is sold, transferred, leased or used on any other place of use, this right to divert groundwater shall not be used without an approved transfer pursuant to Section 42-222, Idaho Code, or approval of the Department if a transfer is not required.

5. This right when combined with all other rights shall provide no more than 0.02 cfs per acre nor exceed a combined annual maximum diversion volume of 800 af at the field headgate for the 200 acres authorized to be irrigated under this right.

6. This right when combined with all other rights shall provide no more than 4.0 afa per acre at the field headgate for irrigation of the lands above.

This license is issued pursuant to the provisions of Section 42-219, Idaho Code. The water right confirmed by this license is subject to all prior water rights and shall be used in accordance with Idaho law and applicable rules of the Department of Water Resources.

Signed and sealed this 30th day of November, 2001.

Acting for KARL J. DREHER
Director

MICROFILMED
FEB 25 2002

Form No. 217

RECEIVED

JUN 15 1995

Department of Water Resources
Southern Region

FOR OFFICE USE ONLY
Amt. of Fee $: 125.00
Receipt No. 5018211
Receipt By: MB
Date Receipted: 6/15/95

STATE OF IDAHO
DEPARTMENT OF WATER RESOURCES

RECEIVED
JUN 16 1995
Department of Water Resources

PROOF OF BENEFICIAL USE

The Idaho Department of Water Resources considers this form a statement that the permit holder(s) has/have completed all development that will occur under this permit and that water has been applied according to the provisions of the permit for the beneficial use(s) described below. This form must be accompanied by a license examination fee, when necessary, or be accompanied by a completed field examination report prepared by a certified water right examiner who has been appointed by the department.

1. Permit No. 47-08075 Telephone No. (208) 655-4329
2. Name(s) of Permit Holder(s): John O. Courtney
3. Mailing Address: 2400 N. 2664 E Twin Falls, ID 83301
4. Source of Water: Groundwater If GROUNDWATER (well), Date Drilled: mo. April / yr. 1995

   a. Well Driller: John K. Courtney Drilling Permit Number: 47 - 93 - S - 0184

   b. *OPTIONAL:*
   Pump Horsepower: _____ Pressure (psi): _____ Dynamic pumping level (ft): _____

5. Use(s) (as authorized by the water right permit):

   Domestic (No. of households): _____ Stockwater (No. and type of stock): _____

   Irrigation (No. of acres): 200 Other: _____

6. Total rate of diversion and/or volume for which proof is submitted: 2.00 cfs OR _____ acre feet
7. Measuring Device Requirement: **(refer to the approval conditions on your permit and respond accordingly)**
   *(This question is **not optional**. Please check either yes or no. Proofs returned not checked accordingly, will be considered incomplete)*

   Measuring Device: Is a measuring device required? Yes ____ or No X
   Has the measuring device been installed? Yes ____ or No X

   Flow Measurement Port: Is a flow measurement port required? Yes ____ or No X
   Has the measurement port been installed? Yes ____ or No X

8. Fee Enclosed: $ 125 (See Fee Schedule on back of the instructions for filing proof of beneficial use)
9. Person to contact to accompany the Department representative during field examination of the water system.

   Name: John O Courtney Telephone Number: 208-655-4329 655-4236

   Address: 2400N 2664E Twin Falls, ID 83301

10. The information given on this form is my true statement of the extent to which the above numbered permit has been developed and I relinquish any undeveloped portion of the permit to the State of Idaho.

Signature of permit holder: John O Courtney Date: 6-14-95
(include your title, if on behalf of company/of organization)

JUN 27 1995

Form No. 204
2/95

RECEIVED

MAR 27 1995

Department of Water Resources
Southern Region

For Office Use Only
$50 Fee Receipted by abi
Date 3-27-95
Receipt No. 8017917

STATE OF IDAHO
DEPARTMENT OF WATER RESOURCES

REQUEST FOR EXTENSION OF TIME

TO PROVIDE ADDITIONAL TIME IN WHICH TO SUBMIT PROOF OF BENEFICIAL USE FOR A WATER RIGHT PERMIT

The Idaho Department of Water Resources will consider this form as a request that the permit holder(s) be granted an additional period of time under the provisions of Section 42-204, Idaho Code in which to complete development of a water right.

RECEIVED
MAR 28 1995
Department of Water Resources

Permit No. 47-08075

Name(s) of Permit Holder: John D. Courtney

Mailing Address: 2664 E 2400 N Twin Falls, ID 83301

Date Proof is Due: 7-1-95 Telephone No. 655-4329

Describe what work has been completed toward the development of this water right:
(This must be filled out! If no work has been completed, show "none".)

Four wells have been drilled ranging in depth from 250 feet to 800'. Partial water has been found

Costing $ 21,000

The permit holder(s) has been unable to complete the remainder of the work for the following reasons:

Unable to complete project because time is to short. Monitary shortage because of $30,000 1994 Salmon River Canal Co. water assessment for payment of Lawsuit.

Permit holder(s) request an extension to July 1, 19 97.

FEE: $50.00

John D. Courtney
(Signature)*
If other than permit holder, Power of Attorney must be supplied.

ACTION OF THE DEPARTMENT OF WATER RESOURCES

IT IS HEREBY ORDERED that the above request for extension of time be DENIED since the department is not authorized to grant additional extension requests.

RECEIVED
JUN 27 1995

Signed this 28th day of April, 19 95.

R. Keith Higginson
R. KEITH HIGGINSON, Director

Form 204
4/86

RECEIVED

MAY 04 1993

Department of Water Resources
Southern Region Office

STATE OF IDAHO
DEPARTMENT OF WATER RESOURCES

REQUEST FOR EXTENSION OF TIME

To provide additional time in which to submit proof of beneficial use for a water right permit

For Office Use Only
$15 FEE Receipted by JR
Date 5-4-93
Receipt # 501570?

RECEIVED
MAY 05 1993
Department of Water Resources

The Idaho Department of Water Resources will consider this form as a request that the permit holder(s) be granted an additional period of time in which to complete development of a water right under the provisions of Section 42-204, Idaho Code.

Permit No. 47-08075

Name(s) of Permit Holder: John D. Courtney

Post Office Address: 2664 E. 2400 N., Twin Falls, ID 83301

Telephone No. 655-4329

Date Proof is Due: 7-1-1993

Describe what work has been completed toward the development of this water right:
(This must be filled out! If no work has been completed, show "none".)

Two wells have been drilled, but very little water was found.

Costing $ 5,000.

The permit holder(s) has been unable to complete the remainder of the work for the following reasons:

Due to the difficulty of finding sufficient underground water, 2 years has not been enough time. I have now obtained a better drilling rig that will work faster & allow deeper drilling.

Permit holder(s) request an extension to July 1, 1998.
(1 yr. minimum)

John D. Courtney
(Signature)*

*IF OTHER THAN PERMIT HOLDER, POWER OF ATTORNEY MUST BE SUPPLIED.

FEE: $15.00

ACTION OF THE DEPARTMENT OF WATER RESOURCES

IT IS HEREBY ORDERED that the above request for extension of time be APPROVED and the time within which to submit proof of beneficial use is extended to July 1, 1995.

APPROVED
MAY 21 1993

Signed this 7th day of May, 1993.

L. Glenn Saxton
Chief, Water Allocation Bureau

State of Idaho
Department of Water Resources

Permit To Appropriate Water

NO. 47-08075

Proposed Priority: December 21, 1987 Maximum Diversion Rate: 2.00 CFS

This is to certify, that **JOHN D COURTNAY**
RT 1 BOX 4629
TWIN FALLS ID 833010000

has applied for a permit to appropriate water from: **GROUNDWATER**
and a permit is **APPROVED** for development of water as follows:

BENEFICIAL USE	PERIOD OF USE	RATE OF DIVERSION
IRRIGATION	04/01 to 10/31	2.00 CFS

LOCATION OF POINT(S) OF DIVERSION:

NENE , Sec. 25, Township 12S, Range 16E
NWNE , Sec. 25, Township 12S, Range 16E
NENW , Sec. 30, Township 12S, Range 17E
Lot 1(NWNW), Sec. 30, Township 12S, Range 17E
SWNW , Sec. 30, Township 12S, Range 17E
SENW , Sec. 30, Township 12S, Range 17E
NESW , Sec. 30, Township 12S, Range 17E
Lot 3(NWSW), Sec. 30, Township 12S, Range 17E
TWIN FALLS County

PLACE OF USE: IRRIGATION

TWN	RGE	SEC		ACRES		ACRES		ACRES	TOTAL
12S	16E	25	NENE	40	NWNE	32			72
	17E	30	NENW	40	Lot 1(NWNW)	6	Lot 2(SWNW)	6	
			SENW	40	NESW	30	Lot 3(NWSW)	6	128

Total number of acres irrigated: 200

CONDITIONS/REMARKS:

1. Proof of construction of works and application of water to beneficial use shall be submitted on or before **July 1, 1993.**
2. Subject to all prior water rights.
3. Construction of the well must comply with Idaho well construction standards.
4. Any license issued by IDWR pursuant to the right or portion thereof for the use of trust water is subject to a term review of 20 years after the date of this approval to determine availability of water for the use and to re-evaluate the public interest at the end of the term.
5. Diversion and use of water under this right is subject to an annual use fee if rules are subsequently promulgated which provide for the submittal of the fee.
6. The Director retains jurisdiction of this right and/or subsequent license issued to change, add or remove any requirement as determined to be appropriate.

APPROVED

JUN 25 1992

State of Idaho
Department of Water Resources

Permit To Appropriate Water

NO. 47-08075

CONDITIONS/REMARKS:

7. If a bottom hole water temperature of 75 degrees or greater is encountered while drilling a well, the applicant must immediately cease drilling, and make a showing before the Department, through the hearing process, that his withdrawal of water will not affect or injure Jones Corporation rights, or any other water rights.
8. When combined with other rights, diversion pursuant to this permit shall not exceed 3.5 acre-feet per acre.

This permit is issued pursuant to the provisions of Section 42-204, Idaho Code. Witness the seal and signature of the Director, affixed at Boise, this 27th day of November, 1991.

L. Glen Saxton
for R. Keith Higginson, Director

1992

BEFORE THE DEPARTMENT OF WATER RESOURCES

OF THE

STATE OF IDAHO

IN THE MATTER OF APPLICATION FOR	)	
	)	
PERMIT NO. 47-8075 IN THE NAME	)	**ORDER ADOPTING**
	)	**PROPOSED MEMORANDUM**
OF JOHN D. COURTNAY	)	**DECISION AND ORDER**
	)	

A Proposed Memorandum Decision and Order in the above-captioned matter has been issued and a copy served on the parties;

WHEREAS, more than fifteen days have passed since the service of the Proposed Memorandum Decision and Order; and,

WHEREAS, no exception to that Proposed Memorandum Decision and Order has been received;

IT IS, THEREFORE, HEREBY ORDERED that said Proposed Memorandum Decision and Order be adopted and issued as the Final Decision and Order.

Dated this 27TH day of November, 1991.

R. KEITH HIGGINSON
Director

MICROFILMED

JUN 25 1992

CERTIFICATE OF MAILING

I hereby certify that on this 3rd day of December, 1991, I mailed a true and correct copy of the Order Adopting Proposed Memorandum Decision and Order, postage prepaid, to the following individuals:

Roger Jones
Jones Corporation
Rt. 1 Box 4631
Twin Falls, ID 83301

John D. Courtnay
Rt. 1 Box 4659
Twin Falls, ID 83301

IDWR - Southern Region

Jennifer Seifert
JENNIFER SEIFERT
Secretary

MICROFILMED
JUN 25 1992

BEFORE THE DIRECTOR OF THE DEPARTMENT

OF WATER RESOURCES OF THE

STATE OF IDAHO

IN THE MATTER OF APPLICATION FOR PERMIT TO APPROPRIATE WATER NO. 47-8075 IN THE NAME OF JOHN D. COURTNAY	ORDER ISSUING PROPOSED MEMORANDUM DECISION

R. Keith Higginson, Director of the Department of Water Resources, having reviewed the attached proposed decision prepared by this appointee, Gary Spackman, who conducted the hearing or who has read the record in this case, hereby approves the same as a proposed decision pursuant to Idaho Code, Sec. 67-5211.

Each party to these proceedings who appeared at the hearing is given the opportunity, pursuant to Idaho Code, Sec. 42-1701A and 67-5211, to file exceptions to the proposed decision and to present briefs and oral arguments. If no timely and proper exceptions are received, an order by the Director will be entered adopting the proposed decision as his final decision.

I.
EXCEPTIONS

A. To be considered by the Director, exceptions must:

1. be received by the Director on or before the 15th day following the day of service of this Order and the proposed decision,

2. specifically identify the portions of the proposed decision to which exceptions are made and specifically state the grounds for those exceptions, and

3. be sent to each of the parties who appeared or their attorneys.

II.
BRIEFS

A. Any briefs in support of exceptions to the proposed decision shall be filed with the Director at the same time that party's exceptions are filed with the Director.

B. All response briefs to the exceptions must be filed with the Director within 15 days after the exceptions were served upon the responding party.

MICRO...

JUN 25 1992

III.

A. No oral arguments before the Director on the proposed decision will be held unless specifically requested by a party filing exceptions to the proposed decision and unless that request is filed with the Director concurrently with the filing of that party's exception.

B. If oral arguments have been properly requested by a party filing exceptions, any other party, upon reasonable notice to the Director, shall have the right to present oral argument in response to the exceptions filed.

C. Oral arguments before the Director on exceptions to the proposed decision shall be heard at the discretion of the Director, pursuant to Idaho Code, Sec. 42-1701A. If oral agruments are to be heard, the Director will, within a reasonable time, notify each party of the place, date and hour the oral arguments will take place and of the period of time allocated for the arguments of this case. Unless the Director orders otherwise, all oral arguments shall be heard in Boise, Idaho.

IV.

CERTIFICATE OF SERVICE

All exceptions, briefs, requests for oral argument and other matters filed with the Director in connection with the proposed decision shall be served on all other parties to these proceedings in accordance with Rule 7.2.

V.

FINAL DECISION

Following the submission of all exceptions, briefs and oral arguments, if they are heard, the Director shall issue a final decision adopting, modifying or rejecting and replacing the proposed decision. Copies of the decision and order shall be served on all parties.

Dated this 22nd day of May, 19 91.

R. KEITH HIGGINSON
Director

MICROFILMED

JUN 25 1992

BEFORE THE DEPARTMENT OF WATER RESOURCES

OF THE

STATE OF IDAHO

IN THE MATTER OF APPLICATION FOR PERMIT	)	
	)	
TO APPROPRIATE WATER NO. 47-8075 IN THE	)	**PROPOSED MEMORANDUM**
	)	**DECISION AND ORDER**
NAME OF JOHN D. COURTNAY	)	
	)	

This matter having been heard by a hearing officer appointed by the Director of the Department of Water Resources, the Department proposes the following findings, conclusions and order:

FINDINGS OF FACT

1. John D. Courtnay filed application for permit no. 47-8075 on December 21, 1987. The application proposes the diversion of 2.0 cubic feet per second for the irrigation of 280 acres. If approved, supplement ground water will surface water diverted from Salmon Falls Creek Reservoir.

2. The timing of processing of the application was in accordance with the policy and implementation plan for processing Swan Falls trust water filings.

3. The applicant amended his application, reducing the number of acres proposed for irrigation from 280 acres to 200 acres. The latest application for permit, as amended, proposes one well within each of eight legal subdivisions defined in the place of use.

4. The application was protested by Jones Corporation.

5. A hearing was conducted on April 10, 1991. The applicant appeared representing himself. Jones Corporation was represented by Roger Jones.

6. Roger Jones alleged that the applicant's proposal would injure water rights held by Jones Corporation, and also alleged that the water supply is insufficient for the purpose sought.

7. The proposed wells will be drilled at least two miles north of the location of any of the Jones Corporation wells. Water withdrawn from the Jones Corporation wells for irrigation is low temperature geothermal water.

MICROFILMED

JUN 25 1992

8. Courtnay is not seeking to appropriate low temperature geothermal water, but is seeking to intercept cold water with his wells. Courtnay testified that the cold wells in the area have a temperature of approximately 65 degrees.

9. A hot water well is located approximately one-half mile south of the location where Courtnay plans to drill his wells. This well, located near Nat-Soo-Pah Spring, is the nearest warm water to the proposed wells.

10. Roger Jones testified that withdrawals of water from the Nat-Soo-Pah well have affected the water levels in earlier-in-time Jones Corporation low temperature geothermal wells. Other exploration in the vicinity of the Jones Corporation wells, particularly wells drilled and used by the City of Hollister, has reduced the water levels in the Jones Corporation wells. Initially, the Jones Corporation wells free flowed with artesian pressure prior to additional use of the low temperature geothermal water in the area.

11. Both parties testified that ground water moves generally in a northwesterly direction. The wells proposed by Courtnay are located due north of the Nat-Soo-Pah wells and the Jones Corporation wells.

12. All wells in the area appear to be either cold water wells of approximately 60-70 degree temperature, or warm water wells with temperatures in excess of 90 degrees. No wells with temperatures in the intermediate range have been found.

13. The applicant established that the application is not filed for purposes of speculation and delay.

14. The applicant has the financial ability to construct the proposed project.

15. Except for the first two criteria regarding injury and sufficiency of water, there were no public interest issues identified.

16. Water diverted would be applied efficiently to the land by sprinkler system.

17. John Courtnay testified that members of his family have not experienced substantial fluctuation in the cold water wells they own. He does not recall any general decline in water levels, except those that might be associated with drought periods.

CONCLUSIONS OF LAW

1. Idaho Code § 42-203A(5) states in part as follows:

MICROFILMED

JUN 25 1992

The director of the department of water resources shall find and determine from the evidence presented to what use or uses the water sought to be appropriated can be and are intended to be applied. In all applications whether protested or not protested, where the proposed use is such (a) that it will reduce the quantity of water under existing water rights, or (b) that the water supply itself is insufficient for the purposes for which it is sought to be appropriated, or (c) where it appears to the satisfaction of the director that such application is not made in good faith, is made for delay or speculative purposes, or (d) that the applicant does not have sufficient financial resources with which to complete the work involved therein or (e) that it will conflict with the local public interest where the local public interest is defined as the affairs of the people in the area directly affected by the proposed use, or (f) that it is contrary to conservation of water resources within the State of Idaho; the director of the department of water resources may reject such application, refuse issuance of a permit therefor, or may partially approve and grant a permit for a smaller quantity of water than applied for, or may grant a permit upon conditions.

2. Rule 4,4,2,1. of the Water Appropriation Rules and Regulations states that the applicant shall bear the initial burden of coming forward with evidence of the evaluation of criteria (a) through (d) of Idaho Code § 42-203A.

3. Rule 4,4,2,2. of the Water Appropriation Rules and Regulations states that both the applicant and the protestant have the burden of coming forward with evidence regarding local public interest of which they are each most cognizant.

4. The local public interest criterion of Idaho Code § 42-203A(5) is defined by Rule 5,1,5. of the Water Appropriation Rules and Regulations to include, but not to be limited to:

The effect the project will have on the economy of the local area affected by the proposed use as determined by the employment opportunities, both long and short term, revenue changes to various sectors of the economy, short and long term, and the stability of revenue and employment gains;

The effect the project will have on recreation, fish and wildlife resources in the local public area affected by the proposed use;

Compliance with applicable air, water, hazardous substance standards, and compliance with planning and zoning ordinances of local or state government jurisdictions.

5. Rule 4,4,3. of the Water Appropriation Rules and Regulations states that the applicant has the ultimate burden of

JUN 25 1992

persuasion for all of the criteria of Section 42-203A, Idaho Code.

6. The applicant established that there is sufficient water for the purposes sought; the application is not filed for purposes of speculation or delay; the applicant has sufficient financial resources; the application is generally in the local public interest; and the proposed project will be efficient and conserve the water of the State of Idaho.

7. The applicant established that there is not a direct relationship between the cold water and the low temperature geothermal water. This is shown by testimony concerning nondeclining cold water levels, and the existence of a confining layer between cold and hot water aquifers.

8. If the applicant only taps the cold water aquifer, his withdrawal should not affect the warm water wells of the protestant.

9. A consistent reading of Idaho Code § 42-203C(2), the Water Appropriation Rules and Regulations and the Policy and Implementation Plan for Processing Water Rights in the Swan Falls Area leads to a conclusion that this application does not cause a significant reduction, and does not need to be reviewed against the public interest criteria. The proposed place of use is already irrigated from a surface water source, and approval of this application is sought to augment irrigation when surface water is in short supply. Places of use listed in supplemental filings are not counted in the annual development limitation of 20,000 acre-feet. The filings are not deemed to cause a significant reduction because the land has already been irrigated.

ORDER

IT IS HEREBY ORDERED that application for permit no. 47-8075 is APPROVED subject to the following conditions and limitations.

1. If a bottom hole water temperature of 75 degrees or greater is encountered while drilling a well, the applicant must immediately cease drilling, and make a showing before the Department, through the hearing process, that his withdrawal of water will not affect or injure Jones Corporation rights, or any other water rights.

2. Construction of the well shall satisfy Idaho well construction standards.

3. Proof of construction of diversion works and beneficial use of water must be submitted on or before July 1, 1993.

MICROFIL

JUN 25 1992

4. Any license issued by IDWR pursuant to the permit or portion thereof for the use of trust water is subject to a term review of 20 years after the date of this approval to determine availability of water for the use and to re-evaluate the public interest at the end of the term.

5. Diversion and use of water under this permit is subject to an annual use fee if rules are subsequently promulgated which provide for the submittal of the fee.

6. The Director retains jurisdiction of the permit and/or subsequent licenses issued to change, add or remove any requirement as determined to be appropriate.

7. When combined with other rights, diversion pursuant to this permit shall not exceed 3.5 acre-feet per acre.

Dated this 22nd day of May, 1991.

Gary Spackman

GARY SPACKMAN, Hearing Officer
Department of Water Resources

MICROFILMED

JUN 25 1992

CERTIFICATE OF MAILING

I hereby certify that on the 23rd day of May, 1991, I mailed a true and correct copy of the Proposed Memorandum Decision and Order and the Order Issuing Proposed Memorandum Decision, postage prepaid, to the following individuals:

IDWR - Southern Region
Loren Holmes

John D. Courtnay
Rt. 1, Box 4659
Twin Falls, ID 83301

Roger Jones
Jones Corporation
Rt. 1, Box 4631
Twin Falls, ID 83301

Jennifer Seifert

JENNIFER SEIFERT
Clerical Assistant

MICROFILMED

JUN 25 1992

Form 202
6/85

Ident. No. 47-8075

STATE OF IDAHO
DEPARTMENT OF WATER RESOURCES
AMENDED APPLICATION FOR PERMIT AMENDED
To appropriate the public waters of the State of Idaho

1. Name of applicant John D. Courtnay Phone 655-4329

   Post office address Rt. 1 Box 4629, Twin Falls, ID 83301

2. Source of water supply Groundwater which is a tributary of _____

3. Location of point of diversion is _____ ¼ of ~~SW~~ NE ¼ of ~~NW~~ SW ¼, Govt. Lot ~~2~~

   Sec. 30 Township 12S Range 17E B.M. Twin Falls County; additional

   points of diversion if any: See Remarks

4. Water will be used for the following purposes:

   Amount 2.0cfs for Irrigation purposes from Mar 15 to Nov 15 (both dates inclusive)
   (cfs or acre-feet per annum)

   Amount _____ for _____ purposes from _____ to _____ (both dates inclusive)
   (cfs or acre-feet per annum)

   Amount _____ for _____ purposes from _____ to _____ (both dates inclusive)
   (cfs or acre-feet per annum)

   Amount _____ for _____ purposes from _____ to _____ (both dates inclusive)
   (cfs or acre-feet per annum)

5. Total quantity to be appropriated is (a) 2.0 (cubic feet per second) and/or (b) _____ (acre feet per annum)

6. Proposed diverting works:

   a. Description of ditches, flumes, pumps, headgates, etc. Well & pump

   b. Height of storage dam _____ feet; active reservoir capacity _____ acre-feet; total reservoir capacity _____ acre-feet; period of year when water will be diverted to storage:

   _____ to _____ inclusive.

   c. Proposed well diameter is 12 inches; proposed depth of well is 400 feet.

   d. Is ground water with a temperature of greater than 90°F being sought? No

7. Time required for the completion of the works and application of the water to the proposed beneficial use is

   5 years (*minimum 1 year*).

MICROFILMED
JUN 25 1992

*Changes made By John Courtnay on copy of Application & returned w/ Trust Water questionnaire
TJL 12-20-90

8. Description of proposed uses (*if irrigation only, go to item 9*):

a. Hydropower; show total feet of head and proposed capacity in KW. _____

b. Stockwatering; list number and kind of livestock. _____

c. Municipal; show name of municipality. _____

d. Domestic; show number of households. _____

e. Other; describe fully. _____

9. Description of place of use:

a. If water is for irrigation, indicate acreage in each subdivision in the tabulation below.

b. If water is used for other purposes, place a symbol of the use (*example: D for Domestic*) in the corresponding place of use below. See instructions for standard symbols.

TWP	RANGE	SEC.	NE¼				NW¼				SW¼				SE¼				TOTALS
			NE¼	NW¼	SW¼	SE¼	NE¼	NW¼	SW¼	SE¼	NE¼	NW¼	SW¼	SE¼	NE¼	NW¼	SW¼	SE¼	
12S	16E	25	40	32 ~~40~~															~~80~~ 72
	17E	30					40	Lt1 ~~20~~ 6	Lt2 ~~20~~ 6	40	30 ~~40~~	Lt3 ~~20~~ 6	Lt4 ~~20~~						~~200~~ 128

Total number of acres to be irrigated ~~200~~ 200

10. Describe any other water rights used for the same purposes as described above.
238 shares of Salmon Falls Reservoir stored water

11. a. Who owns the property at the point of diversion? Applicant

b. Who owns the land to be irrigated or place of use? "

c. If the property is owned by a person other than the applicant, describe the arrangement enabling the applicant to make this filing. _____

12. Remarks: Possible points of diversion are the same as the place of use, except that there will not be a point of diversion in Lot 4 (SW¼SW¼) Sec. 30 T. 12S R. 17E.

JUN 25 1992

13. Map of proposed project: show clearly the proposed point of diversion, place of use, section number, township and range number.

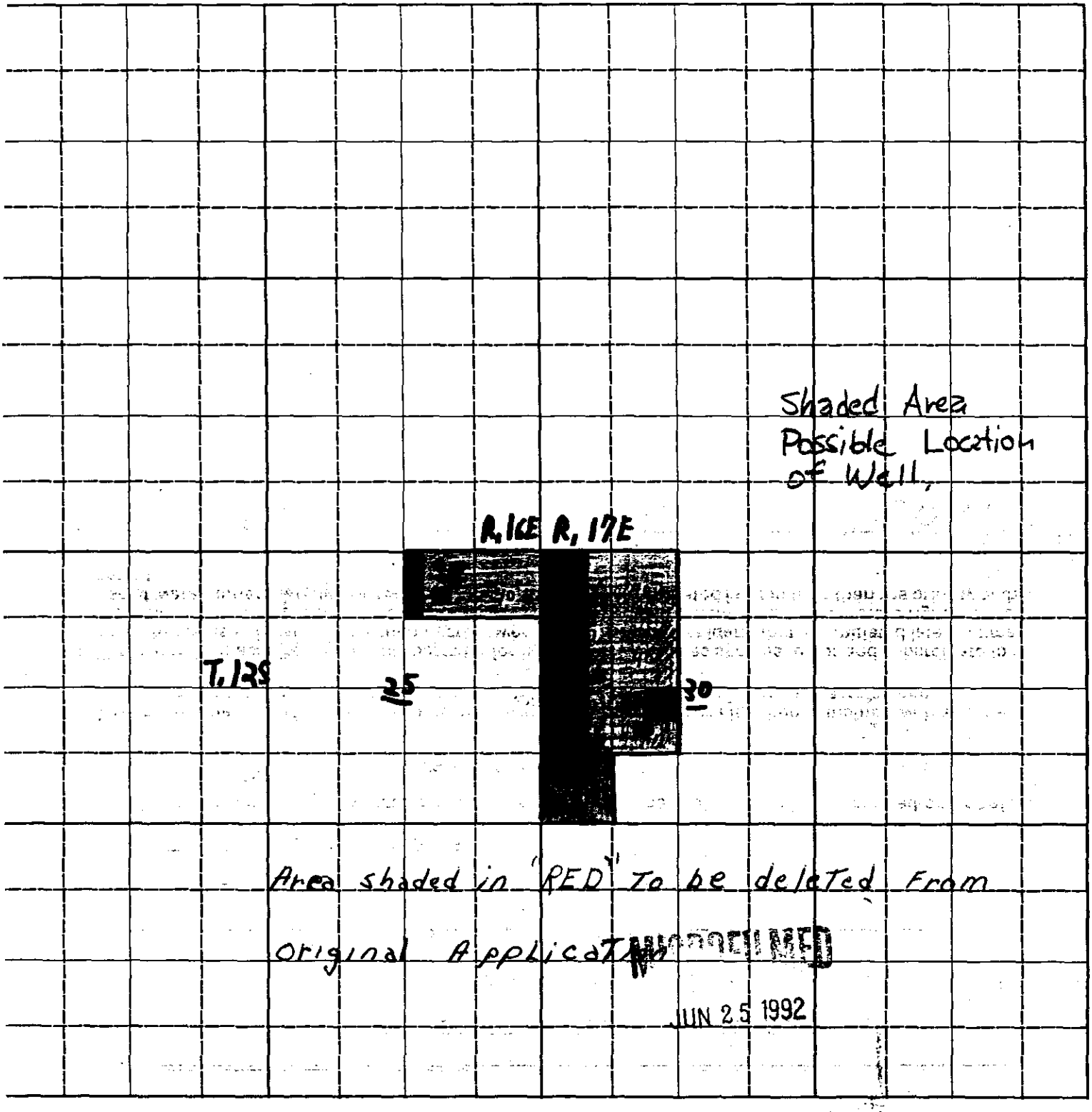

cale: 2 inches equal 1 mile.

BE IT KNOWN that the undersigned hereby makes application for permit to appropriate the public waters of the State of Idaho as herein set forth.

John O. Courtney
(Applicant)

Received by J Ettinton Date 12-21-87 Time 3:20 pm Preliminary check by ADL 12/29/87

Fee $ 65.00 Receipted by JD # 45410 Date 12-21-87

Publication prepared by _____ Date _____ Published in _____

Publication approved _____ Date _____

ACTION OF THE DIRECTOR, DEPARTMENT OF WATER RESOURCES

This is to certify that I have examined Application for Permit to appropriate the public waters of the State of Idaho No. _____, and said application is hereby _____.

1. Approval of said application is subject to the following limitations and conditions:

   a. SUBJECT TO ALL PRIOR WATER RIGHTS.

   b. Proof of construction of works and application of water to beneficial use shall be submitted on or before _____, 19____.

   c. The rate of diversion, if water is to be used for irrigation under this permit, when combined with all other water rights for the same land shall not exceed 0.02 cubic feet per second for each acre of land.

   d. The water right acquired under this permit if for hydropower purposes shall be junior and subordinate to all rights to the use of water, other than hydropower, within the State of Idaho that are initiated later in time than the priority of this permit and shall not give rise to any right or claim against any future rights to the use of water, other than hydropower, within the State of Idaho initiated later in time than the priority of this permit.

   e. Other:

JUN 25 1992

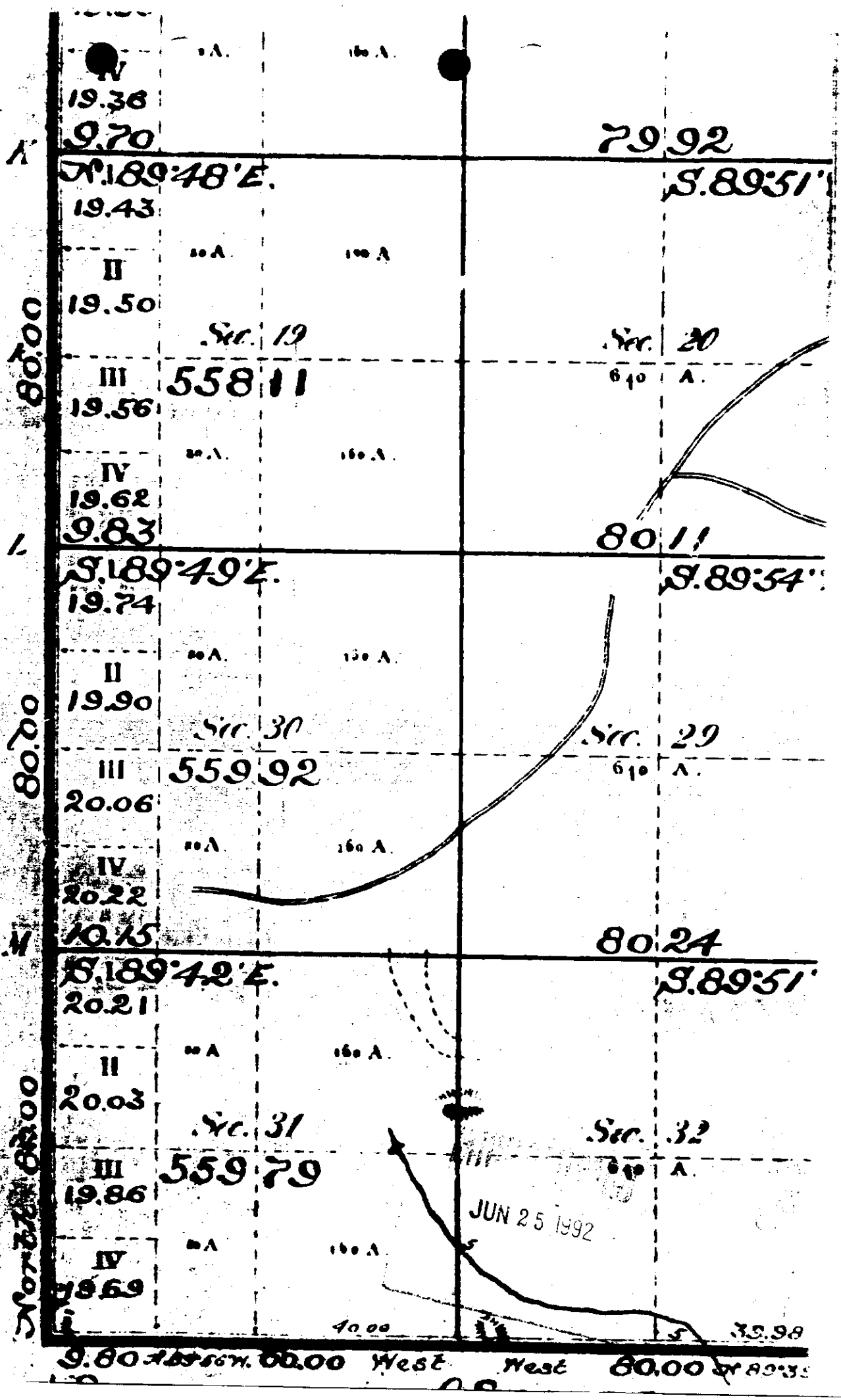
IV
19.36
9.70
79.92
N.189°48'E.
S.89°51'
19.43
II
19.50
Sec. 19
Sec. 20
80.00
III
19.56
558.11
610 A.
IV
19.62
9.83
80.11
S.189°49'E.
S.89°54'
19.74
II
19.90
Sec. 30
Sec. 29
80.00
III
20.06
559.92
610 A.
IV
20.22
10.15
80.24
S.189°42'E.
S.89°51'
20.21
II
20.03
Sec. 31
Sec. 32
80.00
III
19.86
559.79
610 A.
IV
19.69
40.00
35.98
9.80
60.00
West
West
80.00
JUN 25 1992

Affidavit of Publication

№ 21925

STATE OF IDAHO
COUNTY OF TWIN FALLS } SS.

I, Linda Copps McGuire being first duly sworn upon oath, depose and say that I am Business Clerk of the TIMES-NEWS, published daily, at Twin Falls, Idaho, and do solemnly swear that a copy of the notice of advertisement, as per clipping attached, was published in the regular and entire issue of said newspaper, and not in any supplement thereof, for Two consecutive Weeks, commencing with the issue dated January 3, 1991, and ending with the issue dated January 10, 1991.

And I do further certify that said newspaper is a consolidation, effective February 16, 1942, of the Idaho Evening Times, published theretofore daily except Sunday, and the Twin Falls News, published theretofore daily except Monday, both of which newspapers prior to consolidation had been published under said names in said city and county continuously and uninterruptedly during a period of more than twelve consecutive months, and said TIMES-NEWS, since such consolidation, has been published as a daily newspaper except Saturday, until July 31, 1978, at which time said newspaper began daily publication under said name in said city and county continuously and uninterruptedly.

And I further certify that pursuant to Section 60-108 Idaho Code, Thursday of each week has been designated as the day on which legal notice by law or by order of any court of competent jurisdiction within the state of Idaho, to be published weekly, will be published; and that at the head of the editorial column of said combined newspapers, and in each issue thereof, Thursday is announced as the day on which said legal notices will be published.

STATE OF IDAHO
COUNTY OF TWIN FALLS

On this 10 day of January in the year of 1991, before me, a Notary Public, personally appeared Linda Copps McGuire, known or identified to me to be the person whose name subscribed to the within instrument, and being by me first duly sworn, declared that the statements therein are true, and acknowledged to me that he executed the same.

Irena R. Feltman
Notary Public for Idaho
Residing at Twin Falls County
My commission expires: 5/19/94

JUN 25 1992

OK
EJG
1-15-91

Form 202
6/85

Ident. No. 47-8075

STATE OF IDAHO
DEPARTMENT OF WATER RESOURCES
APPLICATION FOR PERMIT

To appropriate the public waters of the State of Idaho

1. Name of applicant John D. Courtnay Phone 655-4329

   Post office address Rt. 1 Box 4629, Twin Falls, ID 83301

2. Source of water supply Groundwater which is a tributary of _____

3. Location of point of diversion is _____ ¼ of SW ¼ of NW ¼, Govt. Lot 2

   Sec. 30 Township 12S Range 17E B.M. Twin Falls County; additional

   points of diversion if any: See Remarks

4. Water will be used for the following purposes:

   Amount 2.0cfs (cfs or acre-feet per annum) for Irrigation purposes from Mar 15 to Nov 15 (both dates inclusive)

   Amount _____ (cfs or acre-feet per annum) for _____ purposes from _____ to _____ (both dates inclusive)

   Amount _____ (cfs or acre-feet per annum) for _____ purposes from _____ to _____ (both dates inclusive)

   Amount _____ (cfs or acre-feet per annum) for _____ purposes from _____ to _____ (both dates inclusive)

5. Total quantity to be appropriated is (a) 2.0 (cubic feet per second) and/or (b) _____ (acre feet per annum)

6. Proposed diverting works:

   a. Description of ditches, flumes, pumps, headgates, etc. Well & pump

   b. Height of storage dam _____ feet; active reservoir capacity _____ acre-feet; total

   reservoir capacity _____ acre-feet; period of year when water will be diverted to storage:

   _____ to _____ inclusive.

   c. Proposed well diameter is 12 inches; proposed depth of well is 400 feet.

   d. Is ground water with a temperature of greater than 90°F being sought? No

7. Time required for the completion of the works and application of the water to the proposed beneficial use is

   5 years (*minimum 1 year*).

MICROFILMED

JUN 25 1992

8. Description of proposed uses (*if irrigation only, go to item 9*):

a. Hydropower; show total feet of head and proposed capacity in KW. _____

b. Stockwatering; list number and kind of livestock. _____

c. Municipal; show name of municipality. _____

d. Domestic; show number of households. _____

e. Other; describe fully. _____

9. Description of place of use:

a. If water is for irrigation, indicate acreage in each subdivision in the tabulation below.

b. If water is used for other purposes, place a symbol of the use (*example: D for Domestic*) in the corresponding place of use below. See instructions for standard symbols.

TWP	RANGE	SEC.	NE¼				NW¼				SW¼				SE¼				TOTALS
			NE¼	NW¼	SW¼	SE¼	NE¼	NW¼	SW¼	SE¼	NE¼	NW¼	SW¼	SE¼	NE¼	NW¼	SW¼	SE¼	
12S	16E	25	40	40															80
	17E	30					40	Lt1 20	Lt2 20	40	40	Lt3 20	Lt4 20						200

Total number of acres to be irrigated 280

10. Describe any other water rights used for the same purposes as described above. _____
238 shares of Salmon Falls Reservoir stored water

11. a. Who owns the property at the point of diversion? Applicant

b. Who owns the land to be irrigated or place of use? "

c. If the property is owned by a person other than the applicant, describe the arrangement enabling the applicant to make this filing. _____

12. Remarks: Possible points of diversion are the same as the place of use, except that there will not be a point of diversion in Lot 4 (SW¼SW¼) Sec. 30 T. 12S R. 17E.

JUN 25 1992

13. Map of proposed project: show clearly the proposed point of diversion, place of use, section number, township and range number.

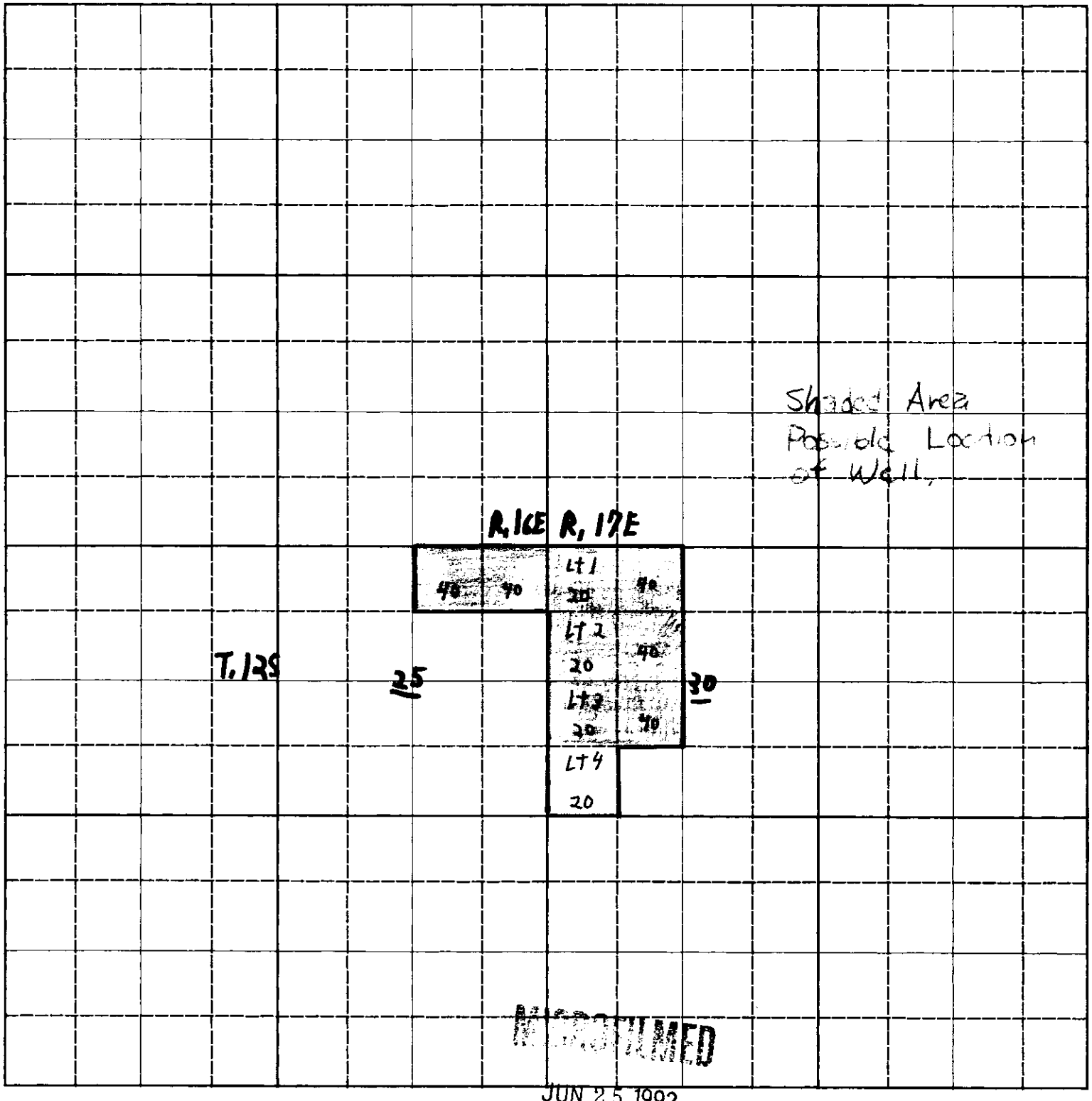

MICROFILMED
JUN 25 1992

Scale: 2 inches equal 1 mile.

BE IT KNOWN that the undersigned hereby makes application for permit to appropriate the public waters of the State of Idaho as herein set forth.

John D. Courtney
(Applicant)

Received by J Ettenton Date 12-21-87 Time 3:20 pm Preliminary check by ADL 12/29/87

Fee $ 65.00 Receipted by JD # 45410 Date 12-21-87

Publication prepared by _____ Date _____ Published in _____

Publication approved _____ Date _____

ACTION OF THE DIRECTOR, DEPARTMENT OF WATER RESOURCES

This is to certify that I have examined Application for Permit to appropriate the public waters of the State of Idaho No. _____, and said application is hereby _____.

1. Approval of said application is subject to the following limitations and conditions:

   a. SUBJECT TO ALL PRIOR WATER RIGHTS.

   b. Proof of construction of works and application of water to beneficial use shall be submitted on or before _____, 19 ____.

   c. The rate of diversion, if water is to be used for irrigation under this permit, when combined with all other water rights for the same land shall not exceed 0.02 cubic feet per second for each acre of land.

   d. The water right acquired under this permit if for hydropower purposes shall be junior and subordinate to all rights to the use of water, other than hydropower, within the State of Idaho that are initiated later in time than the priority of this permit and shall not give rise to any right or claim against any future rights to the use of water, other than hydropower, within the State of Idaho initiated later in time than the priority of this permit.

   e. Other:

JUN 25 19

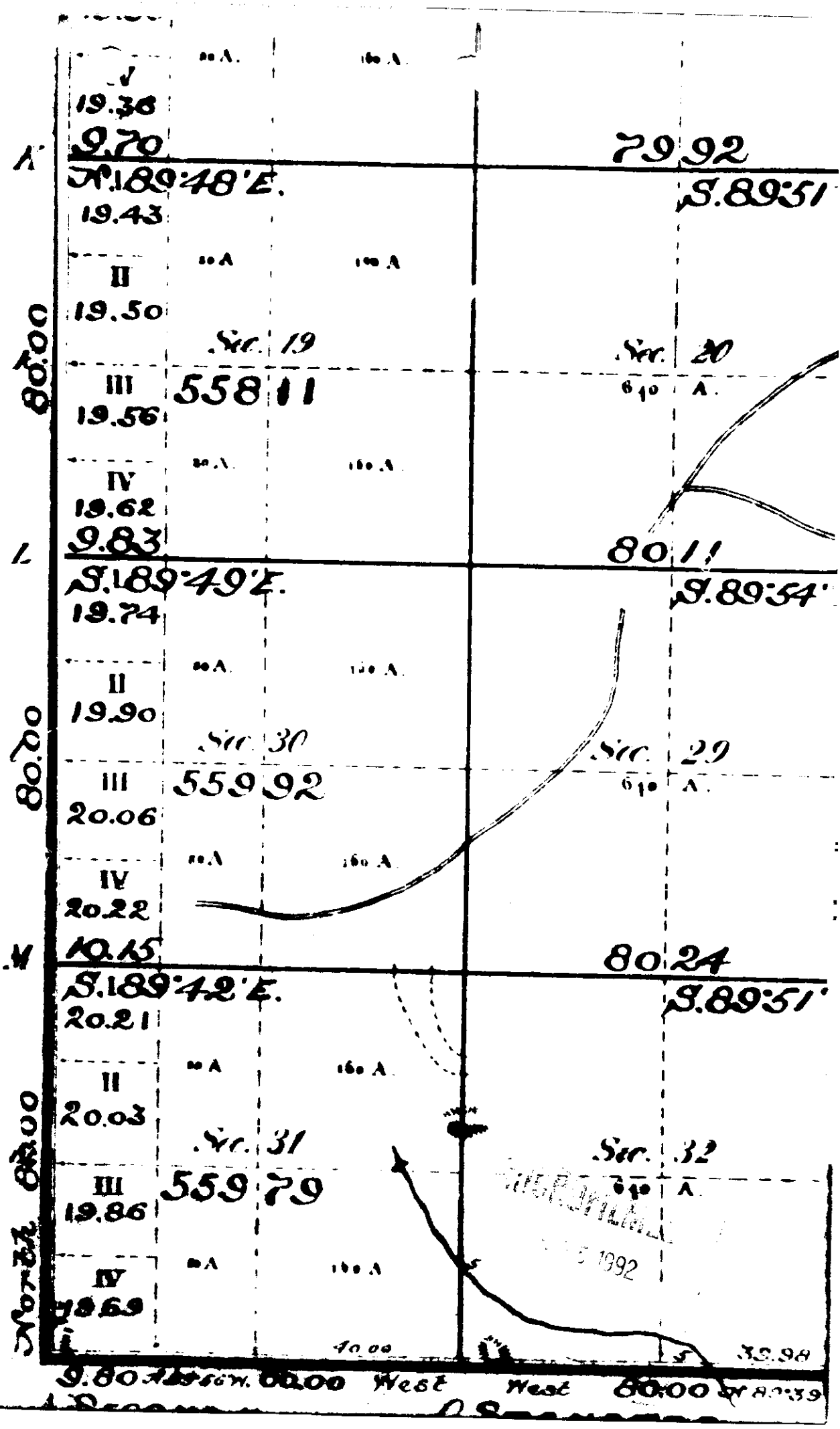
19.36
9.70
79.92
N.89°48'E.
S.89°51'
19.43
II
19.50
Sec. 19
Sec. 20
80.00
III
19.56
558.11
IV
19.62
9.83
80.11
S.89°49'E.
S.89°54'
19.74
II
19.90
Sec. 30
Sec. 29
80.00
III
20.06
559.92
IV
20.22
10.15
80.24
S.89°42'E.
S.89°51'
20.21
II
20.03
Sec. 31
Sec. 32
80.00
III
19.86
559.79
IV
19.69
40.00
35.98
9.80
80.00
West
West
80.00

State of Idaho
DEPARTMENT OF WATER RESOURCES
1301 North Orchard Street, Boise, ID 83706 - P.O. Box 83720, Boise, ID 83720-0098
Phone: (208) 327-7900 Fax: (208) 327-7866 Web Site: www.idwr.state.id.us

DIRK KEMPTHORNE
Governor

KARL J. DREHER
Director

December 3, 2001

JOHN D COURTNAY
2664 E 2400 N
TWIN FALLS ID 83301

RE: License No. 47-8075 - Issuance of License

Dear Water Right Holder(s):

The Department of Water Resources has issued the enclosed Water Right License confirming that a water right has been established in accordance with your permit. Please be sure to thoroughly review the conditions of approval and remarks listed on your license.

The license is a PRELIMINARY ORDER issued by the Department pursuant to section 67-5243, Idaho Code. It can and will become a final order without further action by the Department unless a party petitions for reconsideration or files an exception and/or brief within fourteen (14) days of the service date as described in the enclosed information sheet.

Please note that water right owners are required to report any change of water right ownership and/or mailing address to the Department within 120 days of the change. Failure to report these changes could result in a $100 late filing fee. Contact any office of the Department or visit the Department's homepage on the Internet to obtain the proper forms and instructions.

If you have any questions, please contact me at 208-327-7946.

Sincerely,

Kari Lynn Underwood
for Shelley W. Keen
Water Rights Supervisor

SWK:klt

Enclosure(s)

MICROFILMED
FEB 2 5 2002

CERTIFICATE OF MAILING

I hereby certify that on December 3, 2001 I mailed a true and correct copy, postage prepaid, of the foregoing PRELIMINARY ORDER(Approved License) to the person(s) listed below:

RE: WATER RIGHT NO. 47-8075

JOHN D COURTNAY
2664 E 2400 N
TWIN FALLS ID 83301

Kari Lynn Townsend

Kari Lynn Townsend
Secretary

MICROFILMED

FEB 2 5 2002

EXPLANATORY INFORMATION
TO ACCOMPANY A
PRELIMINARY ORDER

The accompanying order or approved document is a "**Preliminary Order**" issued by the department pursuant to section 67-5243, Idaho Code. It can and will become a final order without further action of the Department of Water Resources (department) unless a party petitions for reconsideration, files an exception and brief, or requests a hearing as further described below:

PETITION FOR RECONSIDERATION

Any party may file a petition for reconsideration of a preliminary order with the department within fourteen (14) days of the service date of this order. The department will act on a petition for reconsideration within twenty-one (21) days of its receipt, or the petition will be considered denied by operation of law. See Section 67-5243(3) Idaho Code.

EXCEPTIONS AND BRIEFS

Within fourteen (14) days after (a) the service date of a preliminary order, (b) the service date of a denial of a petition for reconsideration from this preliminary order, or (c) the failure within twenty-one (21) days to grant or deny a petition for reconsideration from this preliminary order, any party may in writing support or take exceptions to any part of a preliminary order and may file briefs in support of the party's position on any issue in the proceeding with the Director. Otherwise, this preliminary order will become a final order of the agency.

REQUEST FOR HEARING

Unless a right to a hearing before the department or the Idaho Water Resource Board (Board) is otherwise provided by statute, any person aggrieved by any final decision, determination, order or action of the Director of the department and who has not previously been afforded an opportunity for a hearing on the matter may request a hearing pursuant to section 42-1701A(3), Idaho Code. A written petition contesting the action of the Director and requesting a hearing shall be filed within fifteen (15) days after receipt of the denial or conditional approval.

ORAL ARGUMENT

If the Director grants a petition to review the preliminary order, the Director shall allow all parties an opportunity to file briefs in support of or taking exceptions to the preliminary order and may schedule oral argument in the matter before issuing a final order. If oral arguments are to be heard, the Director will within a reasonable time period notify each party of the place, date and hour for the argument of the case. Unless the Director orders otherwise, all oral arguments will be heard in Boise, Idaho.

CERTIFICATE OF SERVICE

All exceptions, briefs, requests for oral argument and any other matters filed with the Director in connection with the preliminary order shall be served on all other parties to the proceedings in accordance with IDAPA Rules 37.01.01302 and 37.01.01303 (Rules of Procedure 302 and 303).

MICROFILMED
FEB 2 5 2002

FINAL ORDER

The Director will issue a final order within fifty-six (56) days of receipt of the written briefs, oral argument or response to briefs, whichever is later, unless waived by the parties or for good cause shown. The Director may remand the matter for further evidentiary hearings if further factual development of the record is necessary before issuing a final order. The department will serve a copy of the final order on all parties of record.

Section 67-5246(5), Idaho Code, provides as follows:

> Unless a different date is stated in a final order, the order is effective fourteen (14) days after its issuance if a party has not filed a petition for reconsideration. If a party has filed a petition for reconsideration with the agency head, the final order becomes effective when:
>
> (a) the petition for reconsideration is disposed of; or
> (b) the petition is deemed denied because the agency head did not dispose of the petition within twenty-one (21) days.

APPEAL OF FINAL ORDER TO DISTRICT COURT

Pursuant to sections 67-5270 and 67-5272, Idaho Code, if this preliminary order becomes final, any party aggrieved by the final order or orders previously issued in this case may appeal the final order and all previously issued orders in this case to district court by filing a petition in the district court of the county in which:

i. A hearing was held,
ii. The final agency action was taken,
iii. The party seeking review of the order resides, or
iv. The real property or personal property that was the subject of the agency action is located.

The appeal must be filed within twenty-eight (28) days of this preliminary order becoming final. See section 67-5273, Idaho Code. The filing of an appeal to district court does not itself stay the effectiveness or enforcement of the order under appeal.

MICROFILMED
FEB 25 2002

Comment Report

47-8075

1. skeen 11/29/2001 License Review
Comment: License review by S. Keen on 11/29/2001.

Point of diversion overlaps -- Permit 47-7803A was permitted for a well in the NESW, Section 30, but according to the examiner that point of diversion was not used to irrigate the POU. Claim 47-10586 is for lawn irrigation on a nearby farmstead.

Place of use overlaps -- Licenses 47-2444 and 47-2063 are for old sources that appear to be no longer used. They have not been claimed in the SRBA. SRBA claim 47-10 is for deliveries from the Salmon River Canal Co., as explained by the field examiner for this right.

When I digitized the place of use, I largely agreed with the examiner. However, I am recommending one additional acre in the NWNW of Section 30 because it is supported by the infrared aerial photography.

Even though a permissible place of use is being implemented via this license, a licensing amendment is not required because the total number of irrigated acres remains the same and no new legal subdivisions are being added to the place of use.

2. ANDREGG 5/5/1993 Extension of Time Received
Comment: Extension of Time Received

3. VAULT 3/28/1995 Extension of Time Received
Comment: Extension of Time Received

4. VAULT 6/16/1995 Proof of Beneficial Use Rcvd
Comment: Proof of Beneficial Use Rcvd

MICROFILMED

DEC 2 5 2002

Form 219
6/92

STATE OF IDAHO
DEPARTMENT OF WATER RESOURCES

BENEFICIAL USE FIELD REPORT

RECEIVED
MAY 14 1998
Department of Water Resources

A. GENERAL INFORMATION

Permit No. 47-08075

1. Owner: John D. Courtney Phone No. 655-4329

Current Address: 2664 E 2400 N, Twin Falls, ID 83301

2. Accompanied by: Mr. Courtney EXAM DATE: 5-6-98

Address: Phone No.

Relationship to Permit Holder:

3. Source: Groundwater tributary to

B. OVERLAP REVIEW

1. Other water rights with the same place of use: Salmon River Canal Co. shares

2. Other water rights with the same point of diversion: —

C. DIVERSION AND DELIVERY SYSTEM

1. **Point(s) of Diversion:**

Ident No.	Gov't Lot	¼	¼	¼	Sec.	Twp.	Rge.	County	Method of Determination/Remarks
1		NE	NW	NE	25	12S	16E	Twin Falls	ASCS photo
2		SW	NE	SW	30	"	17E	"	

2. **Place(s) of Use:** PPU not to exceed 200 ac/yr Indicate Method of Determination ASCS photo

TWP	RGE	SEC	NE				NW				SW				SE				Totals
			NE	NW	SW	SE	NE	NW	SW	SE	NE	NW	SW	SE	NE	NW	SW	SE	
12S	16E	25	37	33															70
	17E	30					39	12	12	40	23	17							143
								Lt1	Lt2			Lt3							

MICROFILMED
FEB 25 2002

3. **Delivery System Diagram**: Indicate all major components and distances between components. Indicate weir size/ditch size/pipe i.d. as applicable.

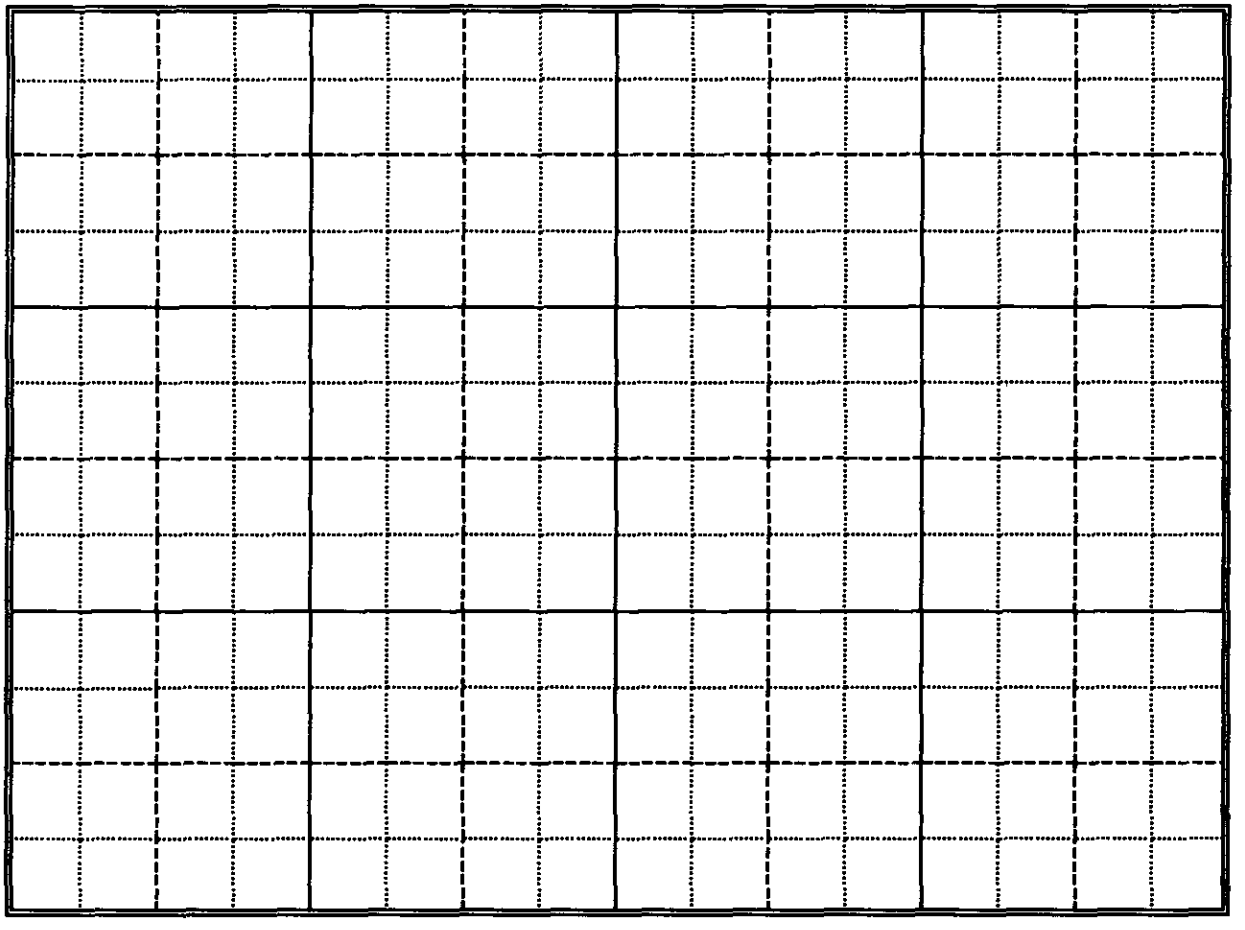

Scale: 1" = _____.

✓ Copy of USGS Quadrange Attached Showing location(s) of point(s) of diversion and place(s) of use (required).

✓ Aerial Photo Attached (required for irrigation of 10+ acres)

✓ Photo of Diversion and System Attached

4.

Well or Diversion Identification No.*	Motor Make	Hp	Motor Serial No.	Pump Make	Pump Serial No. or Discharge Size
1	U.S. Motors	50	None	Layne & Bowler	24887
Booster	Baldor	25	795C	Paco	None
2	Sta-Rite	7.5	—	Sta-Rite	—

Code to correspond with No. on map and aerial photo

D. FLOW MEASUREMENTS

1.

Measurement Equipment	Type	Make	Model No.	Serial No.	Size	Calib. Date
Polysonic Flow Meter						

2. **Measurements:** Well #1 - measured 492-526 gpm over 6 minutes = 506 gpm average
Well #2 - " 75-80 gpm over 7 minutes = 78 gpm average

MICROFILMED

E. NARRATIVE/REMARKS/COMMENTS

Two well & pumps, buried mainlines &/or ditches. Well co-mingle with 238.55 shares of Salmon River Canal Co. water. Runs 9 1/2 1/4-mile wheel lines. Well #2 also gravity irrigates 8-9 acres in SE corner of farm. A 6.8-acre field in the NW corner of Sec. 30 is also under gravity & from canal shares & Well #1.

Well #2 also provides winter stockwater via a flexible hose & stock trough.

Re-lift pumps at pond: Baldor 40 hp motor w/ Cornell pump
GE 25 hp motor w/ Cornell pump

The re-lift pumps, located just north of the pond, tie the 2 wells together in a common mainline. Canal water also enters the mainline at this point.

Not to exceed 3.5 acre feet per acre per year for all rights combined on this property. = 745.5 AFA for 213 acres.

Although licenses 47-02063 & 2444 also cover this property, neither has been claimed in the SRBA. So no overlap analysis is included for these rights. Owner did not mention any other water sources except for the two on-farm wells & canal shares.

One canal allows delivery of 0.2 acre foot to 1.0 acre foot of water depending on how much water is stored in Salmon Falls Reservoir.

Have conditions of permit approval been met? ✓ yes ___ no

MICROFILMED
FEB 25 2002

F. FLOW CALCULATIONS ____ Additional Computation Sheets Attached

Measured Method:

584 gpm = 1.30 cfs

G. VOLUME CALCULATIONS

1. Volume Calculations for Irrigation:

$V_{I.R}$ = (Acres Irrigated) x (Irrigation Requirement) = 200 x 4.0 AFA/ac = 800 AFA

$V_{D.R.}$ = [Diversion Rate (cfs)] x (Days in Irrigation Season) x 1.9835 = 1.30 x 214 x 1.9835 = 551.8 AFA

V = Smaller of $V_{I.R.}$ and $V_{D.R.}$ = 551.8 AFA

2. Volume Calculations for Other Uses:

H. RECOMMENDATIONS

1. Recommended Amounts

Beneficial Use	Period of Use From	Period of Use To	Rate of Diversion Q (cfs)	Annual Volume V (afa)
Irrigation	4-1	10-31	1.30	551.8
		Totals:	1.30	551.8

2. Recommended Amendments

___ Change P.D. as reflected above ___ Add P.D. as reflected above ✓ None

___ Change P.U. as reflected above ___ Add P.U. as reflected above ___ Other

I. AUTHENTICATION

Field Examiner's Name J.F. Stanton Date 5-12-98

Reviewer _____ Date _____ SEAL

MICROFILMED

FEB 2 5 2002

ZERO MODE
AUT ZERO

MODE SELECT
T0 CHECK

0221.0 MMSEC
101.98 % T0

0220.9 MMSEC
101.96 % T0

PD #1

MODE SELECT
INPUT

OUTER DIAMETER
6.0079 IN

PIPE MATERIAL
? CS,SS

WALL THICKNESS
0.1040 IN

INNER LINING
? NO LING.

KIND OF FLUID
? WATER

SENSOR MOUNTING
? V

TYPE OF SENSOR
? SMALL

DATA CHANGE
? NO

SPACING
4.077 IN V

ZERO MODE
AUT ZERO

ZERO MODE
AUT ZERO

00-00 00:3900 *H
+ E 0GPM

00-00 00:5000
+002.60 % AI2

ZERO MODE
AUT ZERO

00-00 00:5400 *R

00-00 00:5500
+494.530E 0GPM

00-00 00:5500 *R
+ 6.043E 0FPS

AO SPAN RANGE ER
1-RANGE

00-00 00:5800 *R
+002.70 % AI2

ZERO MODE
ZERO OPR

00-00 00:5900 *R
+492.680E 0GPM

00-00 00:5900 *R
+502.719E 0GPM

00-00 00:5900 *R
+497.964E 0GPM

00-00 01:0000 *R
+522.532E 0GPM

00-00 01:0000 *R
+493.209E 0GPM

00-00 01:0000 *R
+525.966E 0GPM

00-00 01:0200 *R
+512.225E 0GPM

00-00 01:0200 *R
+495.058E 0GPM

00-00 01:0300 *R
+522.268E 0GPM

00-00 01:0400 *R
+501.662E 0GPM

00-00 01:0500 *R
+506.946E 0GPM

00-00 01:0500 *R
+498.492E 0GPM

PD #1

OUTER DIAMETER
4.0185 IN

PIPE MATERIAL
? AL,DI

WALL THICKNESS
0.0450 IN

INNER LINING
? NO LING.

KIND OF FLUID
? WATER

SENSOR MOUNTING
? V

TYPE OF SENSOR
? SMALL

DATA CHANGE
? NO

SPACING
2.242 IN V

MODE SELECT
T0 CHECK

0147.0 MMSEC
100.14 % T0

00-00 00:0900 *R
+003.00 % AI2

00-00 00:1000 *R
+749.720E-1GPM

00-00 00:1000 *R
+766.891E-1GPM

ZERO MODE
AUT ZERO

00-00 00:1100 *R
+770.854E-1GPM

ZERO MODE
ZERO OPR

00-00 00:1200 *R
+763.193E-1GPM

00-00 00:1200 *R
+801.762E-1GPM

00-00 00:1200 *R
+773.231E-1GPM

00-00 00:1300 *R
+801.762E-1GPM

00-00 00:1300 *R
+791.723E-1GPM

00-00 00:1500 *R
00-00 00:1700 *R
+775.609E-1GPM

00-00 00:1700 *R
+785.647E-1GPM

Well #2

MICROFILMED

FEB 25 2002

47-08075
5-6-98
JES

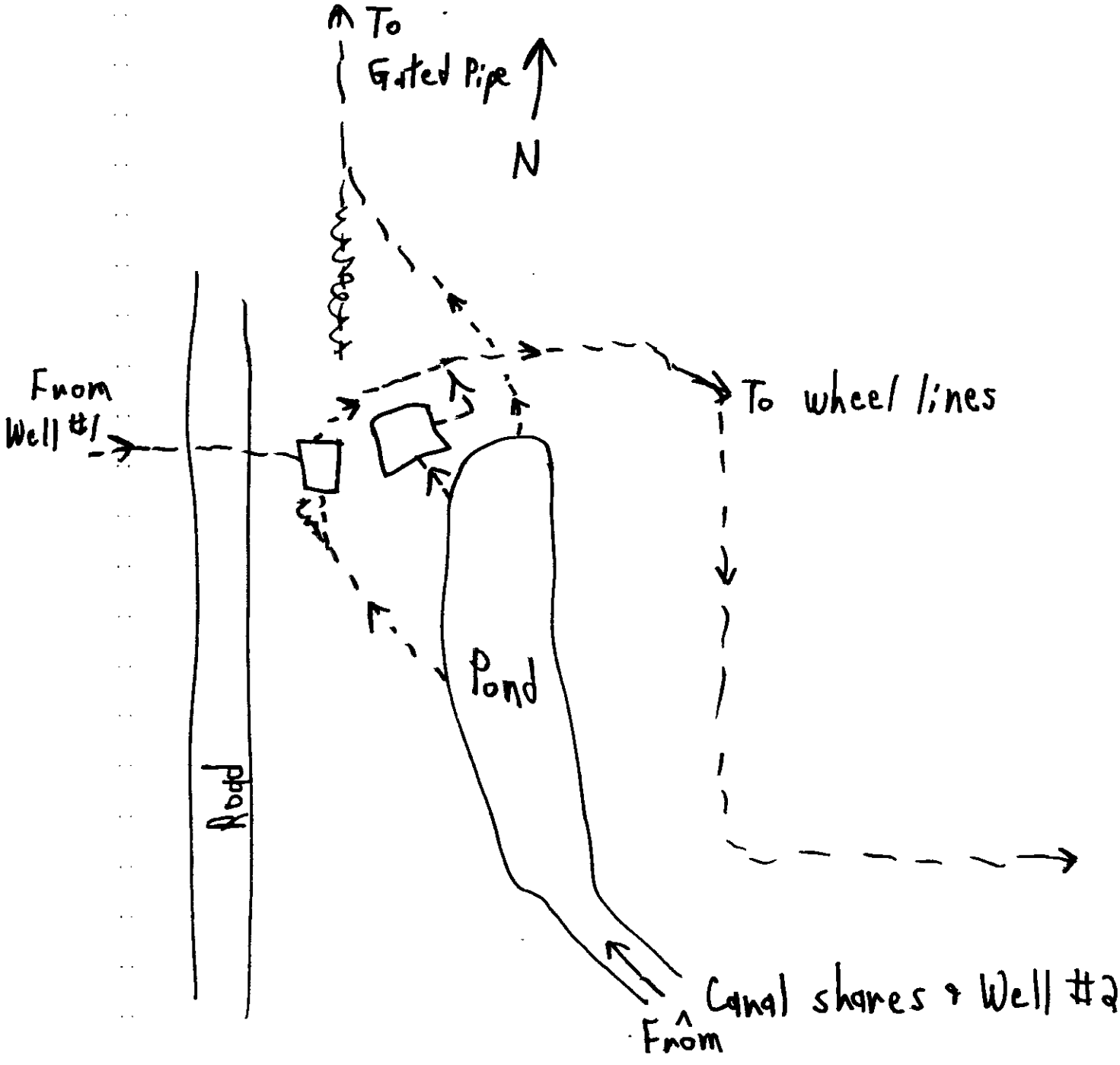

47-08075
5-6-98

MICROFILMED

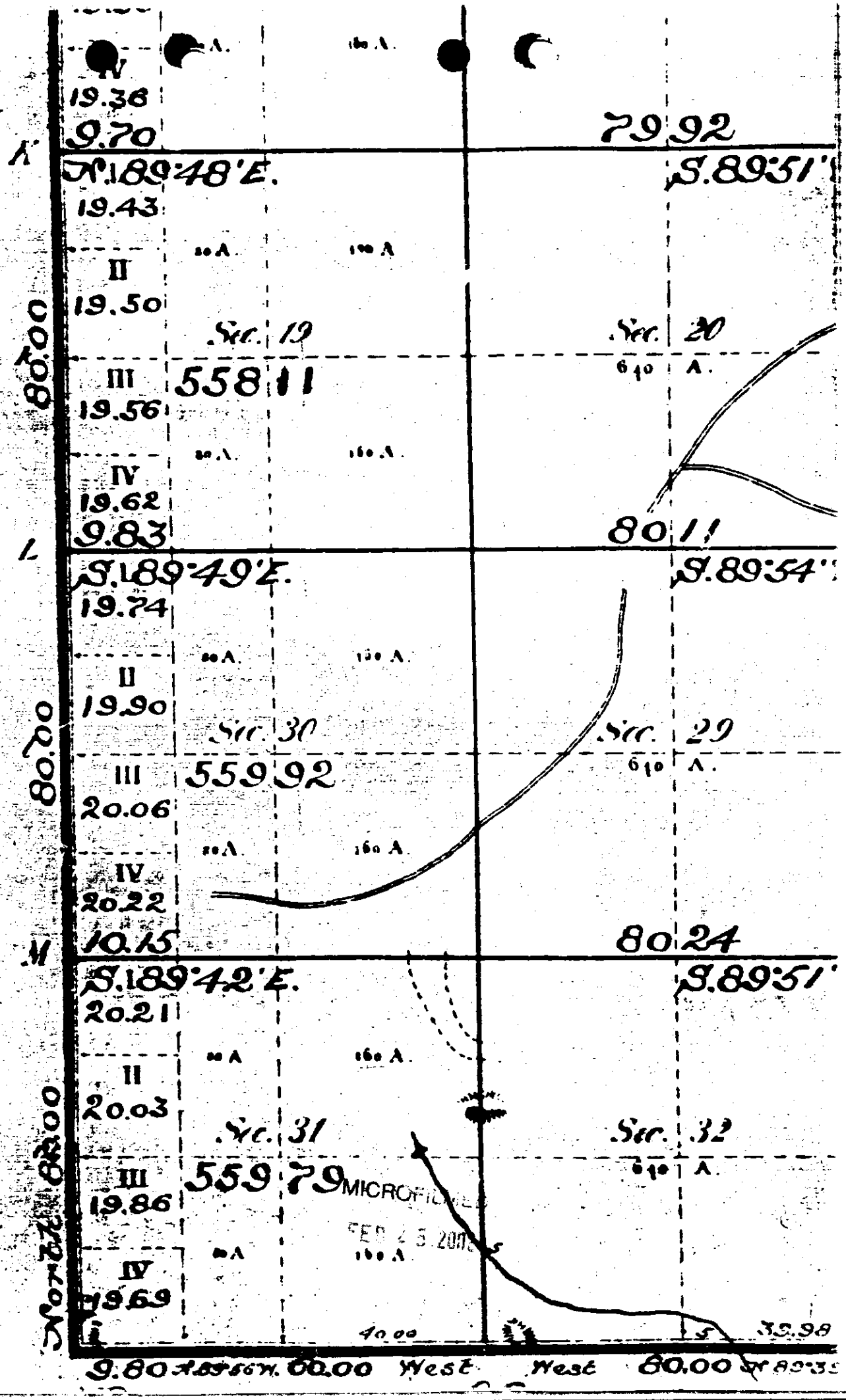

MICROFICHE
FEB 2 5 2010

IDAHO—TWIN FALLS CO.
7.5 MINUTE SERIES (TOPOGRAPHIC)

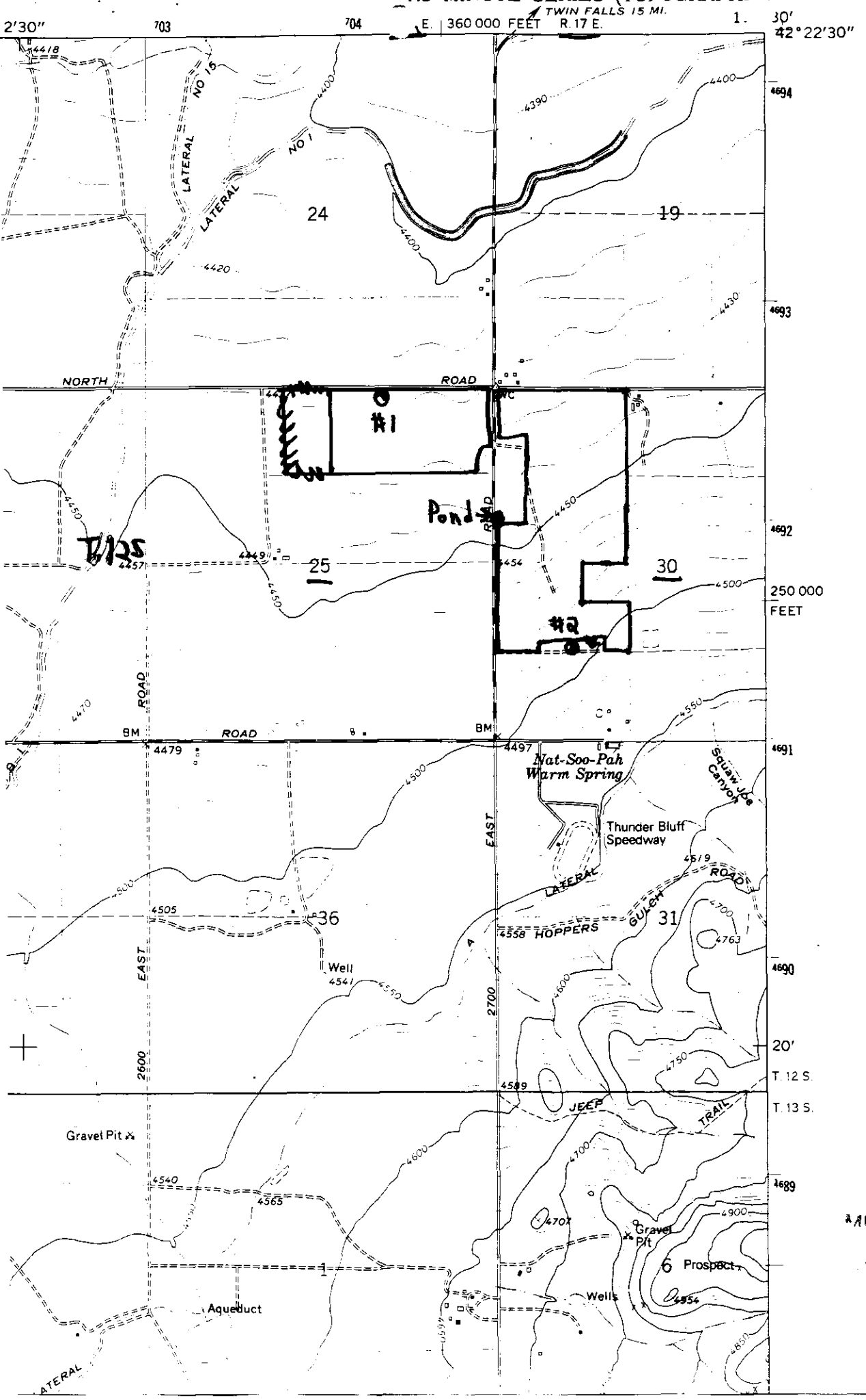

MICROFILMED
SEP 25 2002


T3436
1831
3
33.5
2
6.8
OUT
2
2.6
1
5.3
3
12.2
8
5.6
9
6.8
5
57.5
NAT-SOO-PAH

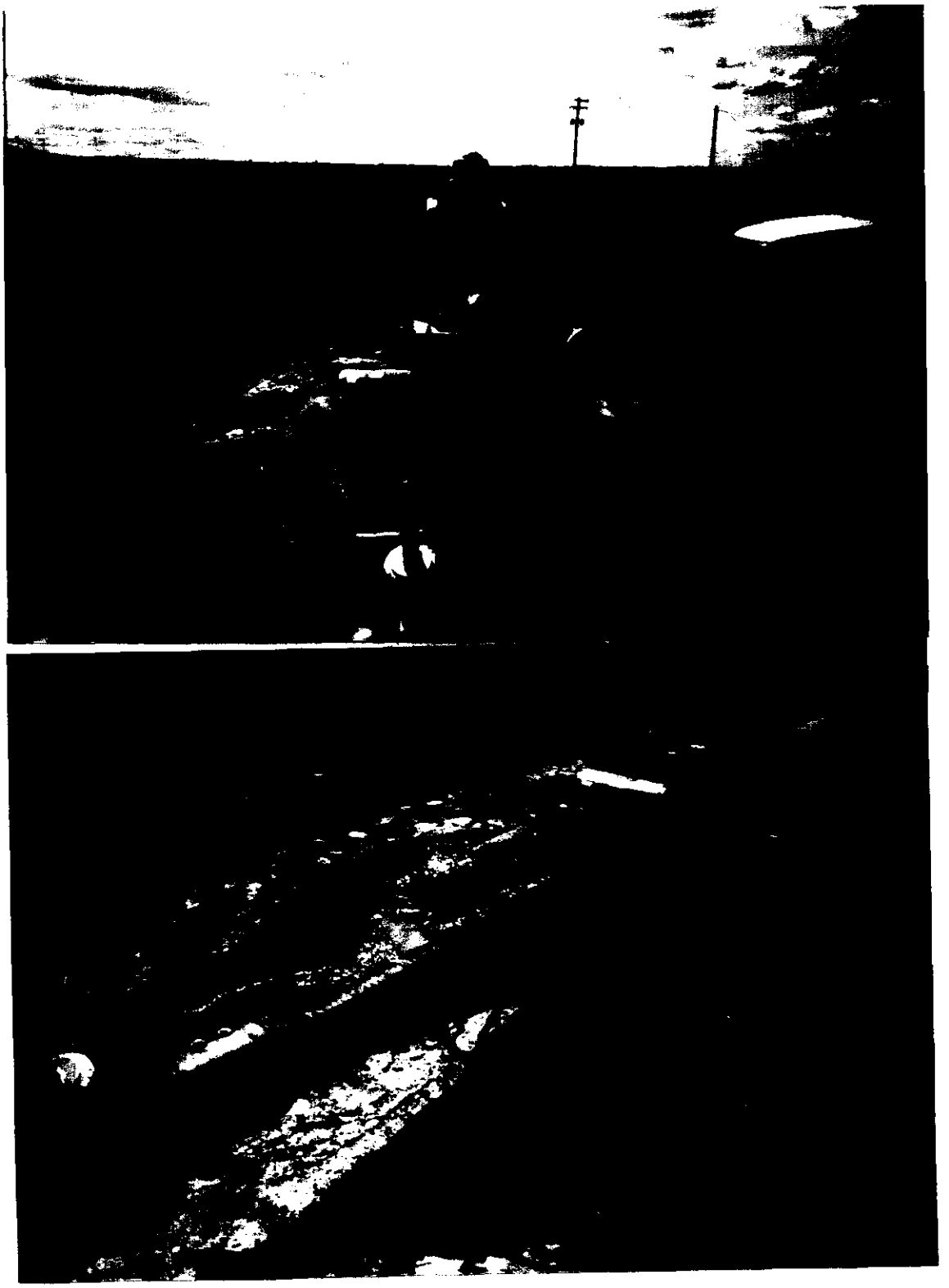

PD #1

MICROFILMED
SEP 2 5 2002

47-08075
5-6-98
JES

P/U Sec. 25 Looking SE

Other Field Sec. 25 Looking NW

47-08075
5-6-98
JES

MICROFILMED
SEP 2 3 2002

Re-lift Pumps N of Pond (Looking SW)

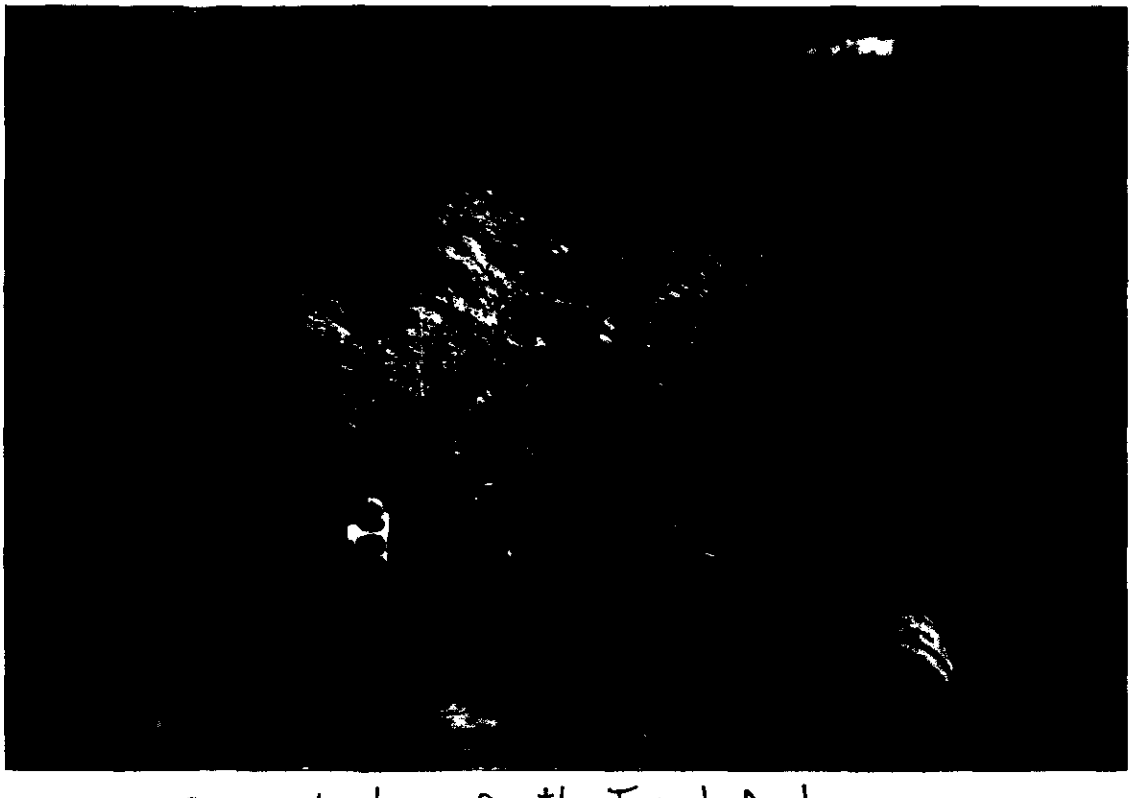

Same Looking South Toward Pond

47-08075
5-6-98
JES

MICRO
FEB 2 5 2002

Pond Looking South

Looking SE From Pond
(MW-02 is Behind Trees)

47-08075
5-6-98
JES

SEP 2 5 2002

Well #2 Looking East



Measuring Point

47-08075
5-6-98
JES

MICROFILMED
FEB 2 5 2002

Canal Water Discharging From Steel Pipe. Aluminum Pipe from Well #2



Pasture North of Well #2

47-08075
5-6-98
JES

MICRO
FEB 2 5 2002

Gravity Ground In NW Corner Sec. 30 (Looking East)

P/U Looking NW From Well #2

47-08075
5-6-98
JES

MICRO
FEB 2 5 2002

June 20, 1995

JOHN D COURTNAY
2664 E 2400 N
TWIN FALLS ID 833010000

PROOF ACKNOWLEDGMENT LETTER

RE: PERMIT NO. 47-08075

Dear Permit Holder:

The department acknowledges receipt of the proof of beneficial use form submitted for the above referenced permit. The next step in the process of developing a water right is for the department to conduct a field examination to determine and confirm the use being made of the water.

If you have questions concerning this matter, please feel free to contact the SOUTHERN Regional Office in Twin Falls at (208)736-3033.

Sincerely,

JULIE L. YARBROUGH
Senior Secretary

c: IDWR - Region

RECEIVED
JUN 27 1995

Form 238-7
11/91

STATE OF IDAHO
DEPARTMENT OF WATER RESOURCES

WELL DRILLER'S REPORT

State law requires that this report be filed with the Director, Department of Water Resources within 30 days after the completion or abandonment of the well.

USE TYPEWRITER OR BALLPOINT PEN

1. WELL OWNER

Name John D Courtney

Address 2664 E. 2400 N. Twin Falls ID

Drilling Permit No. 47-93-S-0184-000

Water Right Permit No. 47-08075
Deepened see 47-93-S-0184-100

2. NATURE OF WORK

☒ New well ☐ Deepened ☐ Replacement
☐ Well diameter increase ☐ Modification
☐ Abandoned (describe abandonment or modification procedures such as liners, screen, materials, plug depths, etc. in lithologic log, section 9.)

3. PROPOSED USE

☐ Domestic ☒ Irrigation ☐ Monitor
☐ Industrial ☐ Stock ☐ Waste Disposal or Injection
☐ Other _____ (specify type)

4. METHOD DRILLED

☐ Rotary ☐ Air ☐ Auger ☐ Reverse rotary
☒ Cable ☐ Mud ☐ Other _____ (backhoe, hydraulic, etc.)

5. WELL CONSTRUCTION

Casing schedule: ☒ Steel ☐ Concrete ☐ Other _____

Thickness	Diameter	From	To
.250 inches	12¾ inches	+ 1 feet	24 feet
.250 inches	10¾ inches	+ 1 feet	475 feet
_____ inches	_____ inches	_____ feet	_____ feet

Was casing drive shoe used? ☒ Yes ☐ No
Was a packer or seal used? ☐ Yes ☐ No
Perforated? ☒ Yes ☐ No
How perforated? ☐ Factory ☒ Knife ☐ Torch ☐ Gun
Size of perforation? 3/8 inches by 2.5 inches

Number	From	To
24 perforations	237 feet	239.5 feet
18 perforations	257.5 feet	258 feet
45 perforations	289 feet	291 feet

Well screen installed? ☐ Yes ☒ No
Manufacturer _____ Type _____
Top Packer or Headpipe _____
Bottom of Tailpipe _____

Diameter ____ Slot size ____ Set from ____ feet to ____ feet
Diameter ____ Slot size ____ Set from ____ feet to ____ feet
Gravel packed? ☐ Yes ☐ No ☐ Size of gravel _____
Placed from _____ feet to _____ feet

Surface seal depth 24 Material used in seal: ☐ Cement grout ☒ Bentonite ☐ Puddling clay
Sealing procedure used: ☐ Slurry pit ☐ Temp. surface casing ☒ Overbore to seal depth
Method of joining casing: ☐ Threaded ☒ Welded ☐ Solvent Weld ☐ Cemented between strata

Describe access port Plate

6. LOCATION OF WELL

Sketch map location **must** agree with written location.

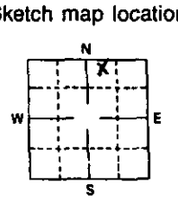

Subdivision Name _____
Lot No. _____ Block No. _____

County Twin Falls

NW ¼ NE ¼ Sec. 25, T. 12 N ☐ S ☒ R. 16 E ☒ W ☐

7. WATER LEVEL

Static water level 120 feet below land surface.
Flowing? ☐ Yes ☒ No G.P.M. flow _____
Artesian closed-in pressure _____ p.s.i.
Controlled by: ☐ Valve ☐ Cap ☐ Plug
Temperature _____ °F. Quality _____
Describe artesian or temperature zones below.

8. WELL TEST DATA

☐ Pump ☐ Bailer ☐ Air ☐ Other _____

Discharge G.P.M.	Pumping Level	Hours Pumped

RECEIVED JUL 5 1995 Department of Water Resources

9. LITHOLOGIC LOG

Bore Diam.	Depth From	Depth To	Material	Water Yes	Water No
14	0	2	Dirt		
	2	12	Hard pan + gravel		
	12	24	Brown + Gray Basalt		
12	24	57	Gray Basalt Hard		
	57	76	Gray Basalt Soft		
	76	93	Brown Basalt		
	93	99	Gray Basalt		
	99	110½	Brown Basalt	T	
	110½	126	Grey Basalt Hard		
	126	141½	Broken Brown + Black Basalt		
	141½	152	Grey Basalt		
	152	165	Brown Basalt	X	
	165	175	Grey Basalt		
	175	185	Black Basalt	X	
	185	207	White Clay		
	207	214	Tan Clay		
	214	240	Brown + Grey Basalt	X	
	240	254	Grey Basalt		
	254	255	Brown Basalt + Clay		
	255	258	Grey Basalt		
	258	260	Broken Brown Basalt + Talc	X	
	260	288	Grey Basalt — Hard		
	288	291	Broken Grey Basalt + Talc	X	
	291	338	Grey Basalt, Hard		
	338	342	Red Clay		
	342	470	Tan Clay		
	470	475	Brown Rylite		
10	475	500	Brown Rylite		
			Hole cemented		
			AT 500' and Back		
			filled with Bentonite		
			To 495		

MICROFILMED

MAY 23 1995 Department of Water Resources Southern Region

Work started 11-22-93 finished 4-28-95

11. DRILLER'S CERTIFICATION

I/We certify that all minimum well construction standards were complied with at the time the rig was removed.

Firm Name John K. Courtney Firm No. 500
Address 2527 N. 2700 E. T.F. Date 5-5-95
Signed by Drilling Supervisor John K. Courtney
and
(Operator) John D. Courtney
(If different than the Drilling Supervisor)

USE ADDITIONAL SHEETS IF NECESSARY — FORWARD THE WHITE COPY TO THE DEPARTMENT

Form 238-7
7/94

IDAHO DEPARTMENT OF WATER RESOURCES
WELL DRILLER'S REPORT

Use Typewriter or Ball Point Pen

1. DRILLING PERMIT NO. 47 - 93 - S - 0184 - ~~000~~ 100
Other IDWR No. 47-08075
original permit 47-93-S-0184-000

2. OWNER:
Name John D. Courtnay
Address 2660 E 2400 N
City Twin Falls State ID Zip 83301

3. LOCATION OF WELL by legal description:
Sketch map location must agree with written location.

N / W / E / S — X

Twp. 12 North ☐ or South ☒
Rge. 16 East ☒ or West ☐
Sec. 25, ____ 1/4 NW 1/4 NE 1/4
(10 acres, 40 acres, 160 acres)
Gov't Lot ____ County Twin Falls

Address of Well Site ____
City ____
(Give at least name of road + Distance to Road or Landmark)

Lt. ____ Blk. ____ Sub. Name ____

4. PROPOSED USE:
☐ Domestic ☐ Municipal ☐ Monitor ☒ Irrigation
☐ Thermal ☐ Injection ☐ Other ____

5. TYPE OF WORK Deepening
☒ New Well ☐ Modify or Repair ☐ Replacement ☐ Abandonment

6. DRILL METHOD
☐ Mud Rotary ☒ Air Rotary ☐ Cable ☐ Other ____

7. SEALING PROCEDURES

SEAL/FILTER PACK			AMOUNT	METHOD
Material	From	To	Sacks or Pounds	

Was drive shoe used? ☐ Y ☐ N Shoe Depth(s) ____
Was drive shoe seal tested? Y☐ N☐ How? ____

8. CASING/LINER:

Diameter	From	To	Gauge	Material	Casing	Liner	Welded	Threaded
					☐	☐	☐	☐
					☐	☐	☐	☐
					☐	☐	☐	☐

Length of Headpipe ____ Length of Tailpipe ____

9. PERFORATIONS/SCREENS
☐ Perforations Method ____
☐ Screens Screen Type ____

From	To	Slot Size	Number	Diameter	Material	Casing	Liner
						☐	☐
						☐	☐
						☐	☐

10. STATIC WATER LEVEL OR ARTESIAN PRESSURE:
____ ft. below ground Artesian pressure ____ lb.
Depth flow encountered ____ ft. Describe access port or control devices: ____

11. WELL TESTS:
☐ Pump ☐ Bailer ☐ Air ☐ Flowing Artesian

Yield gal./min.	Drawdown	Pumping Level	Time

Water Temp. ____ Bottom hole temp. ____
Water Quality test or comments: ____

12. LITHOLOGIC LOG: (Describe repairs or abandonment)

Bore Dia.	From	To	Remarks: Lithology, Water Quality & Temperature	Water Y	Water N
8	0	500	Existing hole		
	500	538	Brown Rhyolite		
	538	573	Softer brown rhyolite with		
			some pink clay		
	573	578	Pink clay & broken vitreous		
			basalt	T	
	578	618	Pink clay		
	618	701	Broken vitreous basalt with		
			pink & brown clay	T	
	701	793	Grey rhyolite with pink &		
			brown clay		
	793	796	Pink clay & broken brown		
			rhyolite	X	
	796	800	Broken ryolite		
			Caved back to 584'		
			Cleaned out, caved back to		
			587'		
			Moving cable tool back on		

RECEIVED
APR 19 1995
Department of Water Resources

RECEIVED
MAR 27 1995
Department of Water Resources
Southern Region
MICROFILMED
FEB 2 5 1997

Completed Depth ____ (Measurable)
Date: Started 2/22/95 Completed 3/3/95

13. DRILLER'S CERTIFICATION
I/We certify that all minimum well construction standards were complied with at the time the rig was removed.

Firm Name WALKER WATER SYSTEMS 624 PIERCE ST. TWIN FALLS, ID 83301 Firm No. 15

Firm Official ____ Date 3/23/95
and
Supervisor or Operator ____ Date ____
(Sign once if Firm Official & Operator)

FORWARD WHITE COPY TO WATER RESOURCES

ANALYSIS SHEET FOR EXTENSION OF TIME

Permit No. 47-08075 Reviewed by [illegible] Date 4-28-95

BASIC INFORMATION

3-27-95 Date stamp received

yes Extension received timely

yes Fee received and receipted

yes Name and signature same as permit

no Address Change

BASIS FOR EXTENSION REQUEST

_____ Has adequate work been completed to demonstrate due diligence?

_____ Has the permit been involved in litigation?
Is supporting documentation needed to complete the file?_____ Requested?_____

_____ Is delay by a government agency?
Is supporting documentation needed to complete the file?_____ Requested?_____

_____ Is the project more than 25,000 acre feet for irrigation or 10,000 acre feet for a reservoir?

ACTION TAKEN Recommend denial since a previous extension was granted on basis of Due Diligence & the department is not authorized to grant additional Requests.

PRIORITY CALCULATION

Date extension received	_____	=	_____
Proof due date	_____	=	_____
Number of days late	_____	=	_____
Priority date	_____	=	_____
New Priority Date	_____	=	_____

DATA ENTRY

New Address_____

Change Proof Due Date_____

Change Priority Date_____

State of Idaho
DEPARTMENT OF WATER RESOURCES
1301 North Orchard Street, P.O. Box 83720, Boise, Idaho 83720-0098
Phone: (208) 327-7900 FAX: (208) 327-7866

PHILIP E. BATT
GOVERNOR

R. KEITH HIGGINSON
DIRECTOR

May 2, 1995

John D. Courtnay
2664 E 2400 N
Twin Falls, ID 83301

RE: Permit No. 47-08075

Dear Permit Holder:

Enclosed is a copy of the denied request for extension of time which you submitted to the department in connection with the above referenced permit. Section 42-204, Idaho Code, provides that the department can only grant one extension of time based on due diligence. Please note that the department has previously granted an extension of time in connection with this permit.

Your best option at this point would be to file proof of beneficial use for the portion of the water right that has been developed. I have enclosed the necessary form for your convenience. Be advised that since the extension was denied, the permit will lapse on July 1, 1995, and will be of no further force nor effect unless it is reinstated by submitting proof of beneficial use.

If you have any questions or if the department can be of any assistance, please feel free to contact us or any of the regional offices.

Sincerely,

L. Glen Saxton

L. GLEN SAXTON
Chief, Water Allocation Bureau

C: IDWR - Regional Office

RECEIVED
JUN 27 1995

State of Idaho
DEPARTMENT OF WATER RESOURCES
1301 North Orchard Street, P.O. Box 83720, Boise, Idaho 83720-0098
Phone: (208) 327-7900 FAX: (208) 327-7866

PHILIP E. BATT
GOVERNOR

R. KEITH HIGGINSON
DIRECTOR

April 3, 1995

John D. Courtnay
2664 E 2400 N
Twin Falls, ID 83301

RE: Permit No. 47-08075

Dear Permit Holder:

I am holding the Request for Extension of Time you submitted to the Southern Regional Office on March 27, 1995. Proof of beneficial use is not due until July 1, 1995. The department will not consider an extension request for denial or approval which is submitted earlier than sixty (60) days prior to the proof due date.

The department will not make a final determination on the extension request until May 1, 1995.

If you have any questions or concerns, please do not hesitate to contact me at (208)327-7900.

Sincerely,

Julie L. Yarbrough

JULIE L. YARBROUGH
Senior Secretary

JUN 27 1995

State of I ho
DEPARTMENT OF WATER RESOURCES
1301 North Orchard Street, Statehouse Mail, Boise, Idaho 83720-9000
Phone: (208) 327-7900 FAX: (208) 327-7866

CECIL D. ANDRUS
GOVERNOR

R. KEITH HIGGINSON
DIRECTOR

May 7, 1993

John D Courtnay
2664 E 2400 N
Twin Falls, ID 83301

Re: Permit No. 47-08075

Dear Permit Holder:

Enclosed is a copy of the approved request for extension of time. The time within which to submit proof of beneficial use is extended to July 1, 1995. Please note that the department has granted this extension based on due diligence. It is important that you work diligently toward the completion of this project during the construction period allowed since the department **will not** be able to grant additional extensions based on due diligence

If you have any questions or if I can be of any further assistance, please feel free to contact this office.

Sincerely,

Karen L Gustafson

Karen L. Gustafson
Secretary/Records Manager

Enclosure

C: IDWR-Regional Office

MICROFILMED

MAY 2 1 1993

ANALYSIS SHEET
FOR
EXTENSION OF TIME

Permit No. 47-08075 Reviewed by Klg Date 5/5/93

BASIC INFORMATION

5/4/93 Date stamp received
yes Extension received timely
yes Fee received and receipted
yes Name and signature same as permit
yes Address Change

BASIS FOR EXTENSION REQUEST

yes Has adequate work been completed to demonstrate due diligence?
____ Has the permit been involved in litigation?
Is supporting documentation needed to complete the file? ____ Requested? ____
____ Is delay by a government agency?
Is supporting documentation needed to complete the file? ____ Requested? ____
____ Is the project more than 25,000 acre feet for irrigation or 10,000 acre feet for a reservoir?

ACTION TAKEN

Recommend for approval Based on due diligence
Extend to 7/1/95

PRIORITY CALCULATION

Date extension received ____ = ____
Proof due date ____ = ____
Number of days late ____ = ____
Priority date ____ = ____
New Priority Date ____ = ____

DATA ENTRY

New Address 2664 E 2400 N Klg
Change Proof Due Date 5/7/93
Change Priority Date ____

Form 238-7
11/91

STATE OF IDAHO
DEPARTMENT OF WATER RESOURCES

WELL DRILLER'S REPORT

State law requires that this report be filed with the Director, Department of Water Resources within 30 days after the completion or abandonment of the well.

USE TYPEWRITER OR BALLPOINT PEN

1. WELL OWNER

Name John D. Courtnay

Address 2400N 2600E Twin Falls, ID 83301

Drilling Permit No. 47-92-5-003 ok

Water Right Permit No. [redacted]-08075

2. NATURE OF WORK

☒ New well ☐ Deepened ☐ Replacement
☐ Well diameter increase ☐ Modification
☒ Abandoned (describe abandonment or modification procedures such as liners, screen, materials, plug depths, etc. in lithologic log, section 9.)

3. PROPOSED USE

☐ Domestic ☒ Irrigation ☐ Monitor
☐ Industrial ☐ Stock ☐ Waste Disposal or Injection
☐ Other _____ (specify type)

4. METHOD DRILLED

☐ Rotary ☐ Air ☐ Auger ☐ Reverse rotary
☒ Cable ☐ Mud ☐ Other _____ (backhoe, hydraulic, etc.)

5. WELL CONSTRUCTION

Casing schedule: ☐ Steel ☐ Concrete ☐ Other _____

Thickness	Diameter	From	To
_____ inches	_____ inches +	_____ feet	_____ feet
_____ inches	_____ inches	_____ feet	_____ feet
_____ inches	_____ inches	_____ feet	_____ feet

Was casing drive shoe used? ☐ Yes ☐ No
Was a packer or seal used? ☐ Yes ☐ No
Perforated? ☐ Yes ☐ No
How perforated? ☐ Factory ☐ Knife ☐ Torch ☐ Gun
Size of perforation? _____ inches by _____ inches

Number	From	To
_____ perforations	_____ feet	_____ feet
_____ perforations	_____ feet	_____ feet
_____ perforations	_____ feet	_____ feet

Well screen installed? ☐ Yes ☐ No
Manufacturer _____ Type _____
Top Packer or Headpipe _____
Bottom of Tailpipe _____

Diameter ____ Slot size ____ Set from ____ feet to ____ feet
Diameter ____ Slot size ____ Set from ____ feet to ____ feet
Gravel packed? ☐ Yes ☐ No ☐ Size of gravel _____
Placed from _____ feet to _____ feet

Surface seal depth ___ Material used in seal: ☐ Cement grout ☐ Bentonite ☐ Puddling clay ☐ _____
Sealing procedure used: ☐ Slurry pit ☐ Temp. surface casing ☐ Overbore to seal depth
Method of joining casing: ☐ Threaded ☐ Welded ☐ Solvent Weld ☐ Cemented between strata

Describe access port _____

6. LOCATION OF WELL

Sketch map location **must** agree with w[redacted] location.

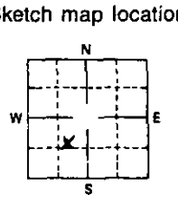

Subdivision Name _____

Lot No. _____ Block No. _____

County Twin Falls

NE ¼ SW ¼ Sec. 30, T. 12 S ☒ R. 17 W ☐

7. WATER LEVEL

Static water level 162 feet below land surface.
Flowing? ☐ Yes ☒ No G.P.M. flow _____
Artesian closed-in pressure _____ p.s.i.
Controlled by: ☐ Valve ☐ Cap ☐ Plug
Temperature _____ °F. Quality _____
Describe artesian or temperature zones below.

8. WELL TEST DATA

☐ Pump ☐ Bailer ☐ Air ☐ Other _____

Discharge G.P.M.	Pumping Level	Hours Pumped

9. LITHOLOGIC LOG

Bore Diam.	Depth From	Depth To	Material	Water Yes	Water No
16"	0	3	Dirt		
16"	3	23	Clay + gravel	X	
12	23	30	Rotten Ryolite		
12	30	35	Clay + gravel		
8"	35	41	Clay + gravel		
	41	43	Brown Ryolite		
	43	47	Clay + gravel		
	47	136	Gray Basalt		
	136	140	Red Clay		
	140	145	Red + Brown Basalt		
	145	168	Gray Basalt		
	168	173	Red Clay		
	173	191	Tan Clay	X	
	191	233	Clay + gravel	X	
			Abandoned		
			Hole was backfilled		
			from 233' to 0' with		
			expansive Clay + gravel		
			All pipe was pulled.		
			NOTE: For Abandonment see		
			47-92-S-0003-001		

RECEIVED
OCT 07 1992
Department of Water Resources
Southern Region Office

10.

Work started 1-12-92 finished 10-6-92

11. DRILLER'S CERTIFICATION

I/We certify that all minimum well construction standards were complied with at the time the rig was removed.

Firm Name John K Courtnay Firm No. 500

Address 2527 N 2700 E T.F. Date 10-7-92

Signed by Drilling Supervisor John K. Courtnay

and

(Operator) John D. Courtnay
(If different than the Drilling Supervisor)

APPROVED
MAY 21 1993

USE ADDITIONAL SHEETS IF NECESSARY — FORWARD THE WHITE COPY TO THE DEPARTMENT

June 18, 1992

John D. Courtnay
Rt 1 Box 4629
Twin Falls, ID 83301

Dear Mr. Courtnay:

Enclosed is a copy of your approved application for permit. At the time the Proposed Memorandum and Decision Order was adopted approving your permit, you should have been sent an actual permit in conjunction with the Order adopting the decision.

I do apologize for this oversight. This type of situation can happen when an application deviates from the usual processing procedures.

Thank you for your patience in this matter.

Sincerely,

Brenda L. Miller
Technical Records Specialist

Enclosure

MICROFILMED
JUN 25 1992

State of Idaho
DEPARTMENT OF WATER RESOURCES
1301 North Orchard Street, Statehouse Mail, Boise, Idaho 83720-9000
Phone: (208) 327-7900 FAX: (208) 327-7866

CECIL D. ANDRUS
GOVERNOR

R. KEITH HIGGINSON
DIRECTOR

December 3, 1991

John D. Courtnay
Rt. 1 Box 4659
Twin Falls, ID 83301

RE: Application for Permit No. 47-8075 in the Name of John D. Courtnay

Dear Mr. Courtnay:

Please find enclosed a copy of the Order Adopting Proposed Memorandum Decision and Order on the above referenced permit.

Any party who disagrees with the decision of the Director may request a rehearing before the Director within twenty (20) days or may appeal to the district court within thirty (30) days from the date this decision is mailed.

Sincerely,

Gary Spackman

GARY SPACKMAN, Manager
Water Right Permits Section

GS:js

Enclosure

JUN 25 1992

State of I ho
DEPARTMENT OF WATER RESOURCES
1301 North Orchard Street, Statehouse Mail, Boise, Idaho 83720-9000
Phone: (208) 327-7900 FAX: (208) 327-7866

CECIL D. ANDRUS
GOVERNOR

R. KEITH HIGGINSON
DIRECTOR

December 3, 1991

Roger Jones
Jones Corporation
Rt. 1 Box 4631
Twin Falls, ID 83301

RE: Application for Permit No. 47-8075 in the Name of John D. Courtnay

Dear Mr. Jones:

Please find enclosed a copy of the Order Adopting Proposed Memorandum Decision and Order on the above referenced permit.

Any party who disagrees with the decision of the Director may request a rehearing before the Director within twenty (20) days or may appeal to the district court within thirty (30) days from the date this decision is mailed.

Sincerely,

Gary Spackman

GARY SPACKMAN, Manager
Water Right Permits Section

GS:js

Enclosure

State of I ho
DEPARTMENT OF WATER RESOURCES
1301 North Orchard Street, Statehouse Mail, Boise, Idaho 83720-9000
Phone: (208) 327-7900 FAX: (208) 327-7866

CECIL D. ANDRUS
GOVERNOR
R. KEITH HIGGINSON
DIRECTOR

May 23, 1991

John D. Courtnay
Rt. 1, Box 4659
Twin Falls, ID 83301

Dear Mr. Courtnay:

Please find enclosed a copy of the Proposed Memorandum Decision and Order and Order Issuing Proposed Memorandum Decision for application for permit to appropriate water no. 47-8075 in the name of John D. Courtnay.

Any party who disagrees with the Proposed Decision may file exceptions to the decision within fifteen (15) days of service of the Proposed Decision.

Respectfully,

Gary Spackman

GARY SPACKMAN, Manager
Water Right Permits Section

GS:js

Enclosure

MICROFILMED

JUN 25 1992

State of I .ho
DEPARTMENT OF WATER RESOURCES
1301 North Orchard Street, Statehouse Mail, Boise, Idaho 83720-9000
Phone: (208) 327-7900 FAX: (208) 327-7866

CECIL D. ANDRUS
GOVERNOR

R. KEITH HIGGINSON
DIRECTOR

May 23, 1991

Roger Jones
Jones Corporation
Rt. 1 Box 4631
Twin Falls, ID 83301

Dear Mr. Jones:

Please find enclosed a copy of the Proposed Memorandum Decision and Order and Order Issuing Proposed Memorandum Decision for application for permit to appropriate water no. 47-8075 in the name of John D. Courtnay.

Any party who disagrees with the Proposed Decision may file exceptions to the decision within fifteen (15) days of service of the Proposed Decision.

Respectfully,

Gary Spackman

GARY SPACKMAN, Manager
Water Right Permits Section

GS:js

Enclosure

MICROFILMED
JUN 25 1992

Applicant's Exhibit 1 Admitted 4/10/91

John D. & Susan Courtnay
Rt.1 2400 N 2660 E
Twin Falls, ID 83301
April 8, 1991

Department of Water Resources
State of Idaho
222 Shoshone St. East
Twin Falls, ID 83301

RE: Testimony in support of Application for Permit #47-8075.

Dear Sirs:

We offer the following information in support of our Application for Permit #47-8075 for appropriation of groundwater for use in irrigation.

RESPONSE to Rule 4,5,3,1.

There are two well sites within one-half mile of the proposed drilling site. One is a domestic well located on the property of the applicant. The other site is located at the Nat-Soo-Pah.

Water form the proposed project will be used in a comingled system with Salmon River Canal water. The system is sprinkler irrigation. This system is water conservative.

We believe this system will have no effect on other water users.

RESPONSE to Rule 4,5,3,2.

We project our average water use will be 1.9 cfs for the 200 acres covered in the proposed project. The peak water use will be 2.8 cfs. The total annual use will be approximately 3 acre feet per acre for a total annual volume of 600 acre feet.

For proposed aquifer information see the attached well logs.

RESPONSE to Rule 4,5,3,3.

We submit this application in good faith.

RESPONSE to Rule 4,5,3,4.

We have the financial resources needed to develop the proposed project.

RESPONSE to Rule 4,5,3,5.

We believe this project will have no impact on local public interests.

FILMED
JUN 25 1992

RESPONSE to Rule 4,5,3,6.

The water from the proposed project will be used in an irrigation system composed entirely of sprinkler irrigation. Our irrigation system is very water efficient and water conserving.

Respectfully submitted,

John D. Courtnay

John D. Courtnay

Susan Courtnay

Susan Courtnay

JDC:sc
enc.
copy

FILMED
JUN 25 1992

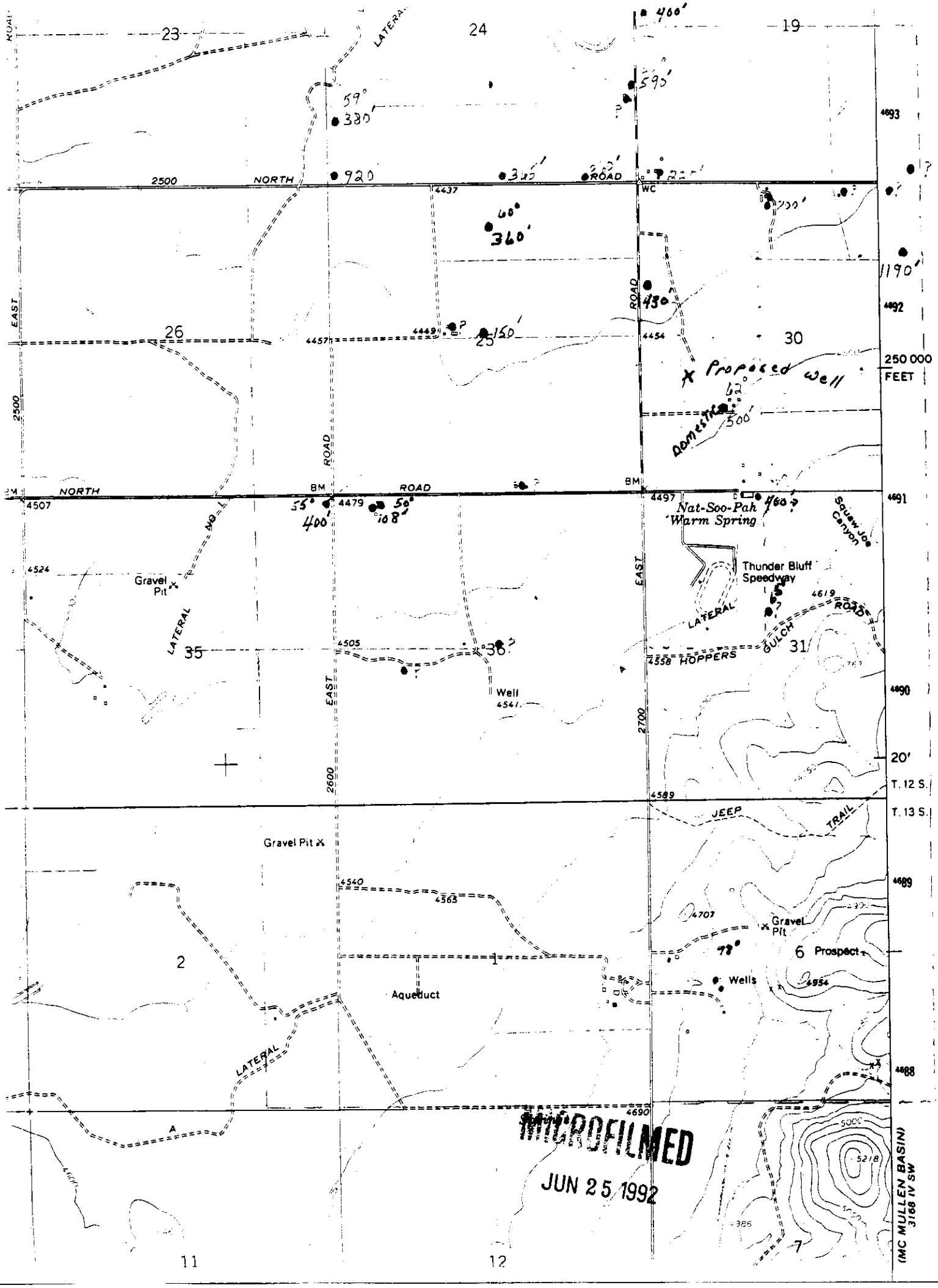

MICROFILMED
JUN 25 1992

Form 238-7
9/82

STATE OF IDAHO
DEPARTMENT OF WATER RESOURCES

USE TYPEWRITER OR BALLPOINT PEN

WELL DRILLER'S REPORT

State law requires that this report be filed with the Director, Department of Water Resources within 30 days after the completion or abandonment of the well.

1. WELL OWNER

Name: Mike Courtnay
Address: Route 1, Twin Falls, ID 83301

Owner's Permit No. 47-89-S-009

2. NATURE OF WORK

☒ New well ☐ Deepened ☐ Replacement
☐ Abandoned (describe abandonment procedures such as materials, plug depths, etc. in lithologic log)

3. PROPOSED USE

☐ Domestic ☐ Irrigation ☐ Test ☐ Municipal
☐ Industrial ☒ Stock ☐ Waste Disposal or Injection
☐ Other _____ (specify type)

4. METHOD DRILLED

☒ Rotary ☒ Air ☐ Hydraulic ☐ Reverse rotary
☐ Cable ☐ Dug ☐ Other _____

5. WELL CONSTRUCTION

Casing schedule: ☒ Steel ☐ Concrete ☐ Other _____

Thickness	Diameter	From	To
.250 inches	5/2 inches +	1 feet	308 feet
_____ inches	_____ inches	_____ feet	_____ feet
_____ inches	_____ inches	_____ feet	_____ feet
_____ inches	_____ inches	_____ feet	_____ feet

Was casing drive shoe used? ☐ Yes ☒ No
Was a packer or seal used? ☐ Yes ☒ No
Perforated? ☐ Yes ☒ No
How perforated? ☐ Factory ☐ Knife ☐ Torch
Size of perforation _____ inches by _____ inches

Number	From	To
_____ perforations	_____ feet	_____ feet
_____ perforations	_____ feet	_____ feet
_____ perforations	_____ feet	_____ feet

Well screen installed? ☐ Yes ☒ No
Manufacturer's name _____
Type _____ Model No. _____
Diameter ___ Slot size ___ Set from ___ feet to ___ feet
Diameter ___ Slot size ___ Set from ___ feet to ___ feet
Gravel packed? ☐ Yes ☒ No ☐ Size of gravel _____
Placed from _____ feet to _____ feet
Surface seal depth 32½ Material used in seal: ☐ Cement grout
☒ Bentonite ☐ Puddling clay ☐ _____
Sealing procedure used: ☐ Slurry pit ☐ Temp. surface casing
☒ Overbore to seal depth
Method of joining casing: ☐ Threaded ☒ Welded ☐ Solvent Weld
☐ Cemented between strata
Describe access port _____

6. LOCATION OF WELL

Sketch map location must agree with written location.

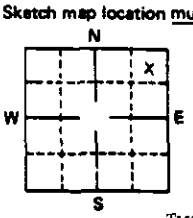

Subdivision Name _____
Lot No. _____ Block No. _____
County Twin Falls
___ ¼ ___ ¼ Sec. ___, T. ___ N/S, R. ___ E/W.

7. WATER LEVEL

Static water level 45 feet below land surface.
Flowing? ☐ Yes ☒ No G.P.M. flow _____
Artesian closed-in pressure _____ p.s.i.
Controlled by: ☐ Valve ☐ Cap ☐ Plug
Temperature 52 °F. Quality _____
Describe artesian or temperature zones below.

8. WELL TEST DATA

☐ Pump ☐ Bailer ☒ Air ☐ Other _____

Discharge G.P.M.	Pumping Level	Hours Pumped
± 100		

9. LITHOLOGIC LOG

Bore Diam.	Depth From	Depth To	Material	Water Yes
10	0	5	Surface dirt	
	5	6½	Broken rock	
	6½	25	Sandy soil, some gravel	
	25	32	Black basalt	
8	32	45	Black basalt	
	45	51	Broken brown cinders	X
	51	54	Grey basalt	
	54	61	Grey brown basalt	
	[illegible]	[illegible]	Brown basalt	
	[illegible]	[illegible]	[illegible] basalt	
	[illegible]	[illegible]	Cavity	
	113	180	Grey basalt	
	180	200	Brown basalt	
	200	205	Grey brown basalt	
	205	220	Soft conglomerate & clay	
	220	238	Grey basalt, vitreous	
	238	250	Conglomerate	
	250	268	Brown basalt	
	268	278	Clay, water under clay	
	278	298	Soft conglomerate	X
	298	308	Brown basalt	X
	308	350	Black vitreous basalt with white crystals	

10.

Work started 4/11/89 finished 4/14/89

11. DRILLERS CERTIFICATION

I/We certify that all minimum well construction standards were complied with at the time the rig was removed.

Firm Name Walker Water Systems, Inc. Firm No. 15
Address 624 Pierce Street, Twin Falls, Idaho 83301 Date 4/19/89
Signed by (Firm Official) _____
and
(Operator) _____

LMED
JUN 25 1992

USE ADDITIONAL SHEETS IF NECESSARY — FORWARD THE WHITE COPY TO THE DEPARTMENT

Form 238-7
9/82

STATE OF IDAHO
DEPARTMENT OF WAT RESOURCES

USE TYPEWRITER BALLPOINT PEN

WELL DRILLER'S REPORT

State law requires that this report be filed with the Director, Department of Water Resources within 30 days after the completion or abandonment of the well.

1. WELL OWNER Addendum to Log dated 4/19/89

Name Mike Courtnay
Route 1
Address Twin Falls, ID 83301

Owner's Permit No. 47-89-S-009

2. NATURE OF WORK

☐ New well ☒ Deepened ☐ Replacement
☐ Abandoned (describe abandonment procedures such as materials, plug depths, etc. in lithologic log)

3. PROPOSED USE

☐ Domestic ☐ Irrigation ☐ Test ☐ Municipal
☐ Industrial ☒ Stock ☐ Waste Disposal or Injection
☐ Other _____ (specify type)

4. METHOD DRILLED

☐ Rotary ☒ Air ☐ Hydraulic ☐ Reverse rotary
☐ Cable ☐ Dug ☐ Other _____

5. WELL CONSTRUCTION

Casing schedule: ☒ Steel ☐ Concrete ☐ Other _____

Thickness	Diameter	From	To
[illegible] inches	[illegible] inches +	1 feet	[illegible] feet
_____ inches	_____ inches	_____ feet	_____ feet
_____ inches	_____ inches	_____ feet	_____ feet
_____ inches	_____ inches	_____ feet	_____ feet

Was casing drive shoe used? ☐ Yes ☐ No
Was a packer or seal used? ☐ Yes ☐ No
Perforated? ☐ Yes ☐ No
How perforated? ☐ Factory ☐ Knife ☐ Torch
Size of perforation _____ inches by _____ inches

Number	From	To
_____ perforations	_____ feet	_____ feet
_____ perforations	_____ feet	_____ feet
_____ perforations	_____ feet	_____ feet

Well screen installed? ☐ Yes ☐ No
Manufacturer's name _____
Type _____ Model No. _____
Diameter ___ Slot size ___ Set from ___ feet to ___ feet
Diameter ___ Slot size ___ Set from ___ feet to ___ feet
Gravel packed? ☐ Yes ☐ No ☐ Size of gravel _____
Placed from _____ feet to _____ feet
Surface seal depth _____ Material used in seal: ☐ Cement grout ☐ Bentonite ☐ Puddling clay ☐ _____
Sealing procedure used: ☐ Slurry pit ☐ Temp. surface casing ☐ Overbore to seal depth
Method of joining casing: ☐ Threaded ☐ Welded ☐ Solvent Weld ☐ Cemented between strata
Describe access port _____

6. LOCATION OF WELL

Sketch map location must agree with written location.

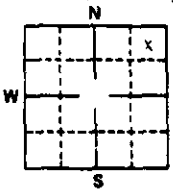

Subdivision Name _____
_____
Lot No. _____ Block No. _____

County Twin Falls

_____ ¼ _____ ¼ Sec. _____, T. _____ N/S, R. _____ E/W.

7. WATER LEVEL

Static water level _____ feet below land surface.
Flowing? ☐ Yes ☐ No G.P.M. flow _____
Artesian closed-in pressure _____ p.s.i.
Controlled by: ☐ Valve ☐ Cap ☐ Plug
Temperature _____ °F. Quality _____
Describe artesian or temperature zones below.

8. WELL TEST DATA

☐ Pump ☐ Bailer ☐ Air ☐ Other _____

Discharge G.P.M.	Pumping Level	Hours Pumped

9. LITHOLOGIC LOG

Bore Diam.	Depth From	Depth To	Material	Wa Yes
8	0	350	Previously drilled hole	
	350	400	Black vitreous basalt with white crystals - possible water at 380'	

10. Work started 5/19/89 finished 5/23/89

11. DRILLERS CERTIFICATION

I/We certify that all minimum well construction standards were complied with at the time the rig was removed.

Firm Name Walker Water Systems, Inc. Firm No. 15
Address 624 Pierce Street Twin Falls, Idaho 83301 Date 5/24/89
Signed by (Firm Official) [signature]
and
(Operator) [signature]

RECEIVED
JUN 25 1992

USE ADDITIONAL SHEETS IF NECESSARY — FORWARD THE WHITE COPY TO THE DEPARTMENT

Form 238-7
1/78

STATE OF IDAHO
DEPARTMENT OF WATE' 'SOURCES

USE TYPEWRITER (
BALLPOINT PEN

WELL DRILLER'S REPORT

State law requires that this report be filed with the Director, Department of Water Resources within 30 days after the completion or abandonment of the well.

1. WELL OWNER

Name John K. Courtney
2527 N 2700 E Route 1
Address Twin Falls, ID 83301

Owner's Permit No. 47-89-S-046

2. NATURE OF WORK

☒ New well ☐ Deepened ☐ Replacement
☐ Abandoned (describe method of abandoning)

3. PROPOSED USE

☐ Domestic ☒ Irrigation ☐ Test ☐ Municipal
☐ Industrial ☐ Stock ☐ Waste Disposal or Injection
☐ Other (specify type)

4. METHOD DRILLED

☒ Rotary ☒ Air ☐ Hydraulic ☐ Reverse rotary
☐ Cable ☐ Dug ☐ Other

5. WELL CONSTRUCTION

Casing schedule: ☒ Steel ☐ Concrete ☐ Other

Thickness	Diameter	From	To
.250 inches	10 3/4 inches +	1 feet	19 feet
inches	inches	feet	feet
inches	inches	feet	feet
inches	inches	feet	feet

Was casing drive shoe used? ☐ Yes ☒ No
Was a packer or seal used? ☐ Yes ☒ No
Perforated? ☐ Yes ☒ No
How perforated? ☐ Factory ☐ Knife ☐ Torch
Size of perforation inches by inches

Number	From	To
perforations	feet	feet
perforations	feet	feet
perforations	feet	feet

Well screen installed? ☐ Yes ☒ No
Manufacturer's name
Type Model No.
Diameter Slot size Set from feet to feet
Diameter Slot size Set from feet to feet
Gravel packed? ☐ Yes ☒ No ☐ Size of gravel
Placed from feet to feet
Surface seal depth 19 Material used in seal: ☐ Cement grout
X Bentonite ☐ Puddling clay ☐ Well cuttings
Sealing procedure used: ☐ Slurry pit ☐ Temp. surface casing
☒ Overbore to seal depth
Method of joining casing: ☐ Threaded ☒ Welded ☐ Solvent Weld
☐ Cemented between strata
Describe access port

6. LOCATION OF WELL

Sketch map location must agree with written location.

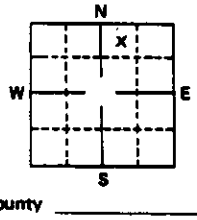

Subdivision Name
Lot No. Block No.

County Twin Falls

NW ¼ NE ¼ Sec. 24, T. 12 N/S, R. 15 E/W.

7. WATER LEVEL

Static water level 116'4" feet below land surface.
Flowing? ☐ Yes ☒ No G.P.M. flow
Artesian closed-in pressure p.s.i.
Controlled by: ☐ Valve ☐ Cap ☐ Plug
Temperature 59 °F. Quality

8. WELL TEST DATA

☐ Pump ☐ Bailer ☒ Air ☐ Other

Discharge G.P.M.	Pumping Level	Hours Pumped
300-400		

9. LITHOLOGIC LOG

Hole Diam.	Depth From	Depth To	Material	Water Yes	Water N
12	0	4	Surface		
	4	6	Gravel		
	6	7½	Broken basalt		
	7½	14	Grey basalt		
	14	16	Broken basalt		
	16	19	Gray basalt, hard		
10	19	38	Grey basalt, hard		
	38	59	Broken basalt w/ traces of clay		
	59	80	Grey basalt, very hard		
	80	91	Grey/brown basalt, very hard		
	91	129	Brown basalt		
	129	129½	Crevice, Trace water		
	129½	147	Brown basalt w/ red ash		
	147	182	Grey basalt w/ traces of red ash, may be coming from above		
	182	183½	Broken basalt w/ talc, water	X	
	183½	185	Black basalt w/ talc	?	
	185	189	Broken black basalt w/ talc	X	
	189	194	Brown basalt w/ talc	?	
	194	195	Broken brown basalt	X	
	195	207	Black & brown basalt		
	207	240	Grey & brown basalt		
	240	270	Brown & black basalt		
	270	281	Very broken cinders w/ talc	X	
	281	320	Brown basalt w/ talc		

10.

Work started 11/22/89 finished 11/30/89

11. DRILLERS CERTIFICATION

I/We certify that all minimum well construction standards were complied with at the time the rig was removed.

Firm Name Walker Water Systems, Inc. Firm No. 15
Address 624 Pierce Street Twin Falls, Idaho 83301 Date 12/11/89
Signed by (Firm Official) Earl Walk
and
(Operator) Earl Walk

FILMED
JUN 25 1992

USE ADDITIONAL SHEETS IF NECESSARY — FORWARD THE WHITE COPY TO THE DEPARTMENT

Form 238-7
9/82

STATE OF IDAHO
DEPARTMENT OF WATER RESOURCES

USE TYPEWRITER OR BALLPOINT PEN

WELL DRILLER'S REPORT

State law requires that this report be filed with the Director, Department of Water Resources within 30 days after the completion or abandonment of the well.

1. WELL OWNER

Name John D. Courtney
Route 1 Box 4629
Address Twin Falls, ID 83301

Owner's Permit No. 47-88-S-061

2. NATURE OF WORK

☒ New well ☐ Deepened ☐ Replacement
☐ Abandoned (describe abandonment procedures such as materials, plug depths, etc. in lithologic log)

3. PROPOSED USE

☐ Domestic ☐ Irrigation ☐ Test ☐ Municipal
☐ Industrial ☒ Stock ☐ Waste Disposal or Injection
☐ Other _____ (specify type)

4. METHOD DRILLED

☒ Rotary ☒ Air ☐ Hydraulic ☐ Reverse rotary
☐ Cable ☐ Dug ☐ Other _____

5. WELL CONSTRUCTION

Casing schedule: ☒ Steel ☐ Concrete ☐ Other _____

Thickness	Diameter	From	To
.250 inches	8 5/8 inches +	1 feet	19½ feet
inches	inches	feet	feet
inches	inches	feet	feet
inches	inches	feet	feet

Was casing drive shoe used? ☐ Yes ☒ No
Was a packer or seal used? ☐ Yes ☒ No
Perforated? ☐ Yes ☒ No
How perforated? ☐ Factory ☐ Knife ☐ Torch
Size of perforation _____ inches by _____ inches

Number	From	To
perforations	feet	feet
perforations	feet	feet
perforations	feet	feet

Well screen installed? ☐ Yes ☒ No
Manufacturer's name _____
Type _____ Model No. _____
Diameter ___ Slot size ___ Set from ___ feet to ___ feet
Diameter ___ Slot size ___ Set from ___ feet to ___ feet
Gravel packed? ☐ Yes ☒ No ☐ Size of gravel _____
Placed from _____ feet to _____ feet
Surface seal depth 19½ Material used in seal: ☐ Cement grout
☒ Bentonite ☐ Puddling clay ☐ _____
Sealing procedure used: ☐ Slurry pit ☒ Temp. surface casing
☒ Overbore to seal depth
Method of joining casing: ☐ Threaded ☐ Welded ☐ Solvent Weld
☐ Cemented between strata
Describe access port _____

6. LOCATION OF WELL

Sketch map location must agree with written location.

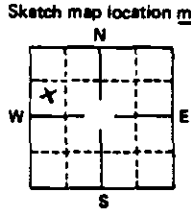

Subdivision Name _____
_____
Lot No. _____ Block No. _____

County Twin Falls

SW ¼ NW ¼ Sec. 30, T. 12 N/S, R. 17 E/W.

MICROFILMED
JUN 25 1992

7. WATER LEVEL

Static water level 168 feet below land surface.
Flowing? ☐ Yes ☒ No G.P.M. flow _____
Artesian closed-in pressure _____ p.s.i.
Controlled by: ☐ Valve ☐ Cap ☐ Plug
Temperature ___ °F. Quality _____
Describe artesian or temperature zones below.

8. WELL TEST DATA

☐ Pump ☐ Bailer ☒ Air ☐ Other _____

Discharge G.P.M.	Pumping Level	Hours Pumped
± 10		

9. LITHOLOGIC LOG

Bore Diam.	Depth From	Depth To	Material	Water Yes	Water No
10	0	12	Surface dirt & clay		
	12	21	Grey basalt		
8	21	45	Grey basalt		
	45	47	Grey-green basalt		
	47	55	Grey basalt		
	55	65	Grey-green basalt		
	65	71	Brown cinders & broken basalt		
	71	91	Brown basalt		
	91	105	Grey-brown basalt		
	105	130	Black basalt		
	130	142	Grey basalt		
	142	155	Brown basalt & clay		
	155	167	Broken basalt & clay		
	167	168	Brown clay	X	
	168		Water	X	
	168	231	Conglomerate & clay		
	231	291	Grey basalt w/ some traces of green		
	291	315	Brown clay & broken basalt		
	315	375	Conglomerate & clay		
	375	388	Soft brown & black sandstone	X	
	388	430	Soft brown & black sandstone		

10.
Work started 4/7/89 finished 4/11/89

11. DRILLERS CERTIFICATION

I/We certify that all minimum well construction standards were complied with at the time the rig was removed.

Firm Name Walker Water Systems, Inc. Firm No. 15
Address 624 Pierce Street / Twin Falls, Idaho 83301 Date 4/14/89
Signed by (Firm Official) Fred Walk
and
(Operator) Fred Walk

USE ADDITIONAL SHEETS IF NECESSARY — FORWARD THE WHITE COPY TO THE DEPARTMENT

Form 238-7
1/78

STATE OF IDAHO
DEPARTMENT OF WAT ESOURCES

USE TYPEWRITEF
BALLPOINT PE

WELL DRILLER's REPORT

State law requires that this report be filed with the Director, Department of Water Resources within 30 days after the completion or abandonment of the well.

1. WELL OWNER

Name: John D. Courtnay
Address: Route 1 Box 4629, Twin Falls, ID 83301
Owner's Permit No. 47-89-S-074

2. NATURE OF WORK

☒ New well ☐ Deepened ☐ Replacement
☐ Abandoned (describe method of abandoning) _____

3. PROPOSED USE

☐ Domestic ☐ Irrigation ☐ Test ☐ Municipal
☐ Industrial ☒ Stock ☐ Waste Disposal or Injection
☐ Other _____ (specify type)

4. METHOD DRILLED

☒ Rotary ☒ Air ☐ Hydraulic ☐ Reverse rotary
☐ Cable ☐ Dug ☐ Other _____

5. WELL CONSTRUCTION

Casing schedule: ☒ Steel ☐ Concrete ☐ Other _____

Thickness	Diameter	From	To
.250 inches	8 5/8 inches +	feet	25½ feet
inches	inches	feet	feet
inches	inches	feet	feet
inches	inches	feet	feet

Was casing drive shoe used? ☐ Yes ☒ No
Was a packer or seal used? ☐ Yes ☒ No
Perforated? ☐ Yes ☒ No
How perforated? ☐ Factory ☐ Knife ☐ Torch
Size of perforation _____ inches by _____ inches

Number	From	To
perforations	feet	feet
perforations	feet	feet
perforations	feet	feet

Well screen installed? ☐ Yes ☒ No
Manufacturer's name _____
Type _____ Model No. _____
Diameter ___ Slot size ___ Set from ___ feet to ___ feet
Diameter ___ Slot size ___ Set from ___ feet to ___ feet
Gravel packed? ☐ Yes ☒ No ☐ Size of gravel _____
Placed from _____ feet to _____ feet
Surface seal depth 25 Material used in seal: ☐ Cement grout ☐ Puddling clay ☐ Well cuttings
X Bentonite
Sealing procedure used: ☐ Slurry pit ☒ Temp. surface casing ☒ Overbore to seal depth
Method of joining casing: ☐ Threaded ☒ Welded ☐ Solvent Weld
☐ Cemented between strata
Describe access port plate

6. LOCATION OF WELL

Sketch map location must agree with written location.

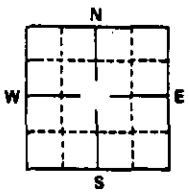

Subdivision Name _____
Lot No. _____ Block No. _____
County Twin Falls
NW ¼ NE ¼ Sec. 25, T. 12 N/S, R. 16 E/W.

MICROFILMED
JUN 25 1992

7. WATER LEVEL

Static water level 108'10" feet below land surface.
Flowing? ☐ Yes ☒ No G.P.M. flow _____
Artesian closed-in pressure _____ p.s.i.
Controlled by: ☐ Valve ☐ Cap ☐ Plug
Temperature 60 °F. Quality _____

8. WELL TEST DATA

☐ Pump ☐ Bailer ☒ Air ☐ Other _____

Discharge G.P.M.	Pumping Level	Hours Pumped
30-40		

9. LITHOLOGIC LOG

Hole Diam.	Depth From	Depth To	Material	Wa Yes
12	0	1	Surface, sandy soil	
	1	23	Very broken basalt w/ sand & gravel	
	23	25½	Grey basalt	
8	25½	64	Grey basalt, very hard	
	64	68	Brown basalt	
	68	69	Brown basalt w/ reddish brown clay	
	69	73	Brown basalt	
	73	82	Brown basalt w/ clay	
	82	93	Grey basalt, soft	
	93	117½	Broken w/ some talc & clay	T
	117½	123	Black & brown basalt	
	123	129	Black & brown basalt, broken w/ brown clay	
	129	130	Black basalt	
	130	133	Broken basalt w/ clay, cinders Water 133?	?
	133	141	Brown, black mixed	
	141	162	Black w/ talc, some calcite	X
	162	165	Broken w/ clay & cinders	
	165	182½	Black basalt w/ some talc & calcite	
	182½	183½	Crevice Water?	?
	183½	256	Black vitreous basalt	
	256	267	Broken reddish brown basalt & some clay	
	267	269½	Browner basalt w/ little clay or talc	
	269½	270	Darker brown & grey basalt	
	270	288	Grey vitreous basalt w/ trace talc	
	288	291	Grey w/ brown basalt	
	291	319	Grey & brown basalt	
	319	336	Grey basalt w/ clay	
	336	360	Clay w/ some basalt & sandstone	

10.
Work started 12/7/89 finished 12/13/89

11. DRILLERS CERTIFICATION

I/We certify that all minimum well construction standards were complied with at the time the rig was removed.

Firm Name Walker Water Systems, Inc. Firm No. 15
Address 624 Pierce Street, Twin Falls, Idaho 833[illegible] Date 12/18/89
Signed by (Firm Official) [signature]
and
(Operator) [signature]

USE ADDITIONAL SHEETS IF NECESSARY — FORWARD THE WHITE COPY TO THE DEPARTMENT

Form 238-7
9/82

STATE OF IDAHO
DEPARTMENT OF WATER RESOURCES

USE TYPEWRITER OR BALLPOINT PEN

WELL DRILLER'S REPORT

State law requires that this report be filed with the Director, Department of Water Resources within 30 days after the completion or abandonment of the well.

1. WELL OWNER

Name: John K. Courtney
Address: Rt. 1 Box 4659, Twin Falls, ID 83301

Owner's Permit No. 47-87-Z-004

2. NATURE OF WORK

☒ New well ☐ Deepened ☐ Replacement
☒ Abandoned (describe abandonment procedures such as materials, plug depths, etc. in lithologic log)
Cement plug about 20 feet, cuttings

3. PROPOSED USE

☐ Domestic ☐ Irrigation ☒ Test ☐ Municipal
☐ Industrial ☐ Stock ☐ Waste Disposal or Injection
☐ Other _____ (specify type)

4. METHOD DRILLED

☒ Rotary ☒ Air ☐ Hydraulic ☐ Reverse rotary
☐ Cable ☐ Dug ☐ Other _____

5. WELL CONSTRUCTION N/A

Casing schedule: ☐ Steel ☐ Concrete ☐ Other _____

Thickness	Diameter	From	To
____ inches	____ inches +	____ feet	____ feet
____ inches	____ inches	____ feet	____ feet
____ inches	____ inches	____ feet	____ feet
____ inches	____ inches	____ feet	____ feet

Was casing drive shoe used? ☐ Yes ☐ No
Was a packer or seal used? ☐ Yes ☐ No
Perforated? ☐ Yes ☐ No
How perforated? ☐ Factory ☐ Knife ☐ Torch
Size of perforation ____ inches by ____ inches

Number	From	To
____ perforations	____ feet	____ feet
____ perforations	____ feet	____ feet
____ perforations	____ feet	____ feet

Well screen installed? ☐ Yes ☐ No
Manufacturer's name _____
Type _____ Model No. _____
Diameter ____ Slot size ____ Set from ____ feet to ____ feet
Diameter ____ Slot size ____ Set from ____ feet to ____ feet
Gravel packed? ☐ Yes ☐ No ☐ Size of gravel _____
Placed from _____ feet to _____ feet
Surface seal depth _____ Material used in seal: ☐ Cement grout ☐ Bentonite ☐ Puddling clay ☐ _____
Sealing procedure used: ☐ Slurry pit ☐ Temp. surface casing ☐ Overbore to seal depth
Method of joining casing: ☐ Threaded ☐ Welded ☐ Solvent Weld ☐ Cemented between strata
Describe access port _____

6. LOCATION OF WELL

Sketch map location must agree with written location.

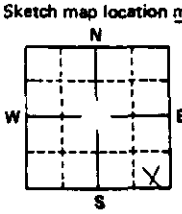

Subdivision Name _____
Lot No. _____ Block No. _____

County Twin Falls

SE ¼ SE ¼ Sec. 24, T. 12 N/S, R. 16 E/W.

7. WATER LEVEL

Static water level 100'6" feet below land surface.
Flowing? ☐ Yes ☐ No G.P.M. flow _____
Artesian closed-in pressure _____ p.s.i.
Controlled by: ☐ Valve ☐ Cap ☐ Plug
Temperature ____ °F. Quality _____
Describe artesian or temperature zones below.

8. WELL TEST DATA

☐ Pump ☐ Bailer ☒ Air ☐ Other _____

Discharge G.P.M.	Pumping Level	Hours Pumped
40-50		

9. LITHOLOGIC LOG

Bore Diam.	Depth From	Depth To	Material	Water Yes
3	0	14	Surface dirt	
	14	53	Brownish yellow very soft basalt	
	53	88	Grey basalt	
	88	120	Broken basalt w/ cinders & clay	
	120	137	Brown basalt	X
	137	145	Black & brown basalt	
	145	148	Brown basalt	
	148	168	Brown basalt w/ crevices, full of clay	
	168	202	White clay	
	202	215	Brown basalt	X
	215	221	Tan clay & broken basalt	
	221	225	Brown & black basalt	
	225	240	Grey basalt	
	240	245	Tan clay	
	245	302	Brown basalt w/ some tan clay	
	302	305	Broken brown basalt w/ some talc	X
	305	323	Brown basalt	T
	323	325	Soft broken basalt w/ clay	
	325	360	Brown clay w/ traces of cinders	

10. Work started 12/16/87 finished 12/17/87

11. DRILLERS CERTIFICATION

I/We certify that all minimum well construction standards were complied with at the time the rig was removed.

Firm Name Walker Water Systems, Inc. Firm No. 15
Address 624 Pierce Street, Twin Falls, Idaho 83301 Date 12/22/87
Signed by (Firm Official) [signature]
and
(Operator) [signature]

USE ADDITIONAL SHEETS IF NECESSARY — FORWARD THE WHITE COPY TO THE DEPARTMENT

USE TYPEW[illegible]R OR BALL POIN[illegible] PEN

State of Ida[illegible]
Department of Water [illegible]urces

WELL DRILLER'S REPORT

State law requires that this report be filed with the Director, Department of Water Resources within 30 days after the completion or abandonment of the well.

1. WELL OWNER

Name: John K. Courtray

Address: Rt 1 Box 2659 Twin Falls ID 83301

Owner's Permit No. 47-7803

2. NATURE OF WORK

☒ New well ☐ Deepened ☐ Replacement

☐ Abandoned (describe method of abandoning) ______

3. PROPOSED USE

☐ Domestic ☒ Irrigation ☐ Test ☐ Other (specify type)

☐ Municipal ☐ Industrial ☐ Stock ☐ Waste Disposal or Injection

4. METHOD DRILLED

☒ Cable ☐ Rotary ☐ Dug ☐ Other

5. WELL CONSTRUCTION

Diameter of hole [illegible] inches Total depth ______ feet

Casing schedule: ☒ Steel ☐ Concrete

Thickness	Diameter	From	To
.250 inches	16 inches	+1 feet	[illegible] feet
inches	inches	feet	feet
inches	inches	feet	feet
inches	inches	feet	feet
inches	inches	feet	feet

Was casing drive shoe used? ☐ Yes ☒ No
Was a packer or seal used? ☐ Yes ☒ No
Perforated? ☐ Yes ☒ No
How perforated? ☐ Factory ☐ Knife ☐ Torch
Size of perforation ______ inches by ______ inches

Number		From	To
	perforations	feet	feet
	perforations	feet	feet
	perforations	feet	feet

Well screen installed? ☐ Yes ☒ No
Manufacturer's name ______
Type ______ Model No. ______
Diameter ___ Slot size ___ Set from ______ feet to ______ feet
Diameter ___ Slot size ___ Set from ______ feet to ______ feet

Gravel packed? ☐ Yes ☒ No Size of gravel ______
Placed from ______ feet to ______ feet

Surface seal depth [illegible] Material used in seal ☐ Cement grout ☐ Puddling clay ☒ Well cuttings
Sealing procedure used ☐ Slurry pit ☐ Temporary surface casing ☐ Overbore to seal depth

6. LOCATION OF WELL

Sketch map location must agree with written location.

N
W E
S

Subdivision Name ______

Lot No. ______ Block No. ______

MICROFILMED
JUN 25 1992

County Twin Falls

SW ¼ [illegible] ¼ Sec. 24, T. [illegible] N/S, R. 17 E/W

7. WATER LEVEL

Static water level 85 feet below land surface
Flowing? ☐ Yes ☒ No G.P.M. flow ______
Temperature ______ °F. Quality ______
Artesian closed-in pressure ______ p.s.i.
Controlled by ☐ Valve ☐ Cap ☐ Plug

8. WELL TEST DATA

☐ Pump ☐ Bailer ☐ Other

Discharge G.P.M.	Draw Down	Hours Pumped

9. LITHOLOGIC LOG

Hole Diam.	Depth From	Depth To	Material	Water Yes	Water No
14	0	10	[illegible] soil [illegible] grey basalt		
15"	10	32	Grey basalt [illegible]		
14"	32	88	basalt [illegible]	X	
13"	88	100	[illegible] broken basalt		
12	100	[illegible]	brown basalt		
8"	[illegible]	110	broken basalt		
8"	110	137	Grey basalt		
8"	137	[illegible]	[illegible] grey basalt		
8"	[illegible]	155	broken basalt & clay		
8"	155	[illegible]	Grey basalt		

[illegible] 1988

[illegible] 2nd day of [illegible] 1988 [illegible] water [illegible] Twin Falls [illegible] property [illegible] by John K. [illegible]

[illegible] 8-25-88 [illegible] no [illegible] not been [illegible]

John K. Courtray

10.

Work started 3-15-88 finished ______

11. DRILLERS CERTIFICATION

Firm Name Oran W. Jones Firm No. 12[illegible]

Address [illegible] Twin Falls, ID Date 8-25-88

Signed by (Firm Official) Oran W. Jones

and

(Operator) John K. Courtray

USE ADDITIONAL SHEETS IF NECESSARY FORWARD THE WHITE COPY TO THE DEPARTMENT

Form 238-7
9/82

STATE OF IDAHO
DEPARTMENT OF WATER RESOURCES

USE TYPEWRITER OR
•BALLPOINT PEN

WELL DRILLER'S REPORT

State law requires that this report be filed with the Director, Department of Water Resources within 30 days after the completion or abandonment of the well.

1. WELL OWNER

Name John Courtnay
Route 1 Box 4659
Address Twin Falls, ID 83301

Owner's Permit No. _____

2. NATURE OF WORK

☐ New Well ☒ Deepened ☐ Replacement
☐ Abandoned (describe abandonment procedures such as materials, plug depths, etc. in lithologic log)

3. PROPOSED USE

☐ Domestic ☒ Irrigation ☒ Test ☐ Municipal
☐ Industrial ☐ Stock ☐ Waste Disposal or Injection
☐ Other _____ (specify type)

4. METHOD DRILLED

☒ Rotary ☒ Air ☐ Hydraulic ☐ Reverse rotary
☐ Cable ☐ Dug ☐ Other _____

5. WELL CONSTRUCTION

Casing schedule: ☐ Steel ☐ Concrete ☐ Other _____

Thickness	Diameter	From	To
_____ inches	_____ inches +	_____ feet	_____ feet
_____ inches	_____ inches	_____ feet	_____ feet
_____ inches	_____ inches	_____ feet	_____ feet
_____ inches	_____ inches	_____ feet	_____ feet

Was casing drive shoe used? ☐ Yes ☐ No
Was a packer or seal used? ☐ Yes ☐ No
Perforated? ☐ Yes ☐ No
How perforated? ☐ Factory ☐ Knife ☐ Torch
Size of perforation _____ inches by _____ inches

Number	From	To
_____ perforations	_____ feet	_____ feet
_____ perforations	_____ feet	_____ feet
_____ perforations	_____ feet	_____ feet

Well screen installed? ☐ Yes ☐ No
Manufacturer's name _____
Type _____ Model No. _____
Diameter ___ Slot size ___ Set from _____ feet to _____ feet
Diameter ___ Slot size ___ Set from _____ feet to _____ feet
Gravel packed? ☐ Yes ☐ No ☐ Size of gravel _____
Placed from _____ feet to _____ feet
Surface seal depth _____ Material used in seal: ☐ Cement grout ☐ Bentonite ☐ Puddling clay ☐ _____
Sealing procedure used: ☐ Slurry pit ☐ Temp. surface casing ☐ Overbore to seal depth
Method of joining casing: ☐ Threaded ☐ Welded ☐ Solvent Weld ☐ Cemented between strata
Describe access port Plate

6. LOCATION OF WELL

Sketch map location must agree with written location.

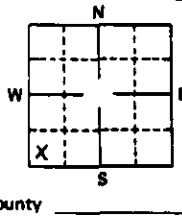

Subdivision Name _____
Lot No. _____ Block No. _____
County Twin Falls
SW ¼ SW ¼ Sec. 24, T. 12 N/S, R. 16 E/W.

JUN 25 1992

7. WATER LEVEL

Static water level 35' when started 134' when completed feet below land surface.
Flowing? ☐ Yes ☒ No G.P.M. flow _____
Artesian closed-in pressure _____ p.s.i.
Controlled by: ☐ Valve ☐ Cap ☐ Plug
Temperature _____ °F. Quality _____
Describe artesian or temperature zones below.

8. WELL TEST DATA

☐ Pump ☐ Bailer ☐ Air ☐ Other _____

Discharge G.P.M.	Pumping Level	Hours Pumped

9. LITHOLOGIC LOG

Bore Diam.	Depth From	Depth To	Material	Water Yes
12	0	110	Old hole	
8	110	170	Old hole	
	170	224	Hard basalt No circulation	
	224	240	Soft reddish ash-scoria	
			Very little returns	
	240	266	Medium hard basalt-Very	
			few returns	
	266	272	Cracks, broken basalts,	
			Softer	
	272	282	Softer basalt, Very few	
			returns	
	282	295½	Hard basalt, Very few	
			returns	
	295½	357	Softer, some brown basalt	
			Few returns	
	357	558	Brown sandstone, Sofr	
			Few returns	
	558	562	Tannish clay	
	561	615	Black basalt w/ quartz and	
			some shale	X
	615	640	Black basalt w/ quartz	
			(Andesite?) Very hard, few	
			returns	
			This well will have	
			further work done on it.	

10.

Work started 4/28/88 finished 5/2/88

11. DRILLERS CERTIFICATION

I/We certify that all minimum well construction standards were complied with at the time the rig was removed.

Firm Name Walker Water Systems, Inc. Firm No. 15
624 Pierce Street
Twin Falls, Idaho 83301
Address _____ Date 5/6/88
Signed by (Firm Official) [signature]
and
(Operator) [signature]

USE ADDITIONAL SHEETS IF NECESSARY — FORWARD THE WHITE COPY TO THE DEPARTMENT

Form 238-7
9/82

STATE OF IDAHO
DEPARTMENT OF WATER RESOURCES

USE TYPEWRITER OR BALLPOINT PEN

WELL DRILLER'S REPORT

State law requires that this report be filed with the Director, Department of Water Resources within 30 days after the completion or abandonment of the well.

1. WELL OWNER

Name John K. Courtnay
Route 1 Box 4659
Address Twin Falls, ID 83301

Owner's Permit No. 47-87-2-004

2. NATURE OF WORK

☐ New well ☒ Deepened ☐ Replacement
☐ Abandoned (describe abandonment procedures such as materials, plug depths, etc. in lithologic log)

3. PROPOSED USE

☐ Domestic ☐ Irrigation ☒ Test ☐ Municipal
☐ Industrial ☐ Stock ☐ Waste Disposal or Injection
☐ Other _____ (specify type)

4. METHOD DRILLED

☒ Rotary ☒ Air ☐ Hydraulic ☐ Reverse rotary
☐ Cable ☐ Dug ☐ Other _____

5. WELL CONSTRUCTION

Casing schedule: ☒ Steel ☐ Concrete ☐ Other _____

Thickness	Diameter	From	To
.250 inches	8 5/8 inches +	1 feet	111 feet
inches	inches	feet	feet
inches	inches	feet	feet
inches	inches	feet	feet

Was casing drive shoe used? ☐ Yes ☒ No
Was a packer or seal used? ☐ Yes ☒ No
Perforated? ☐ Yes ☒ No
How perforated? ☐ Factory ☐ Knife ☐ Torch
Size of perforation _____ inches by _____ inches

Number	From	To
perforations	feet	feet
perforations	feet	feet
perforations	feet	feet

Well screen installed? ☐ Yes ☒ No
Manufacturer's name _____
Type _____ Model No. _____
Diameter ___ Slot size ___ Set from ___ feet to ___ feet
Diameter ___ Slot size ___ Set from ___ feet to ___ feet
Gravel packed? ☐ Yes ☒ No ☐ Size of gravel _____
Placed from _____ feet to _____ feet
Surface seal depth _____ Material used in seal: ☐ Cement grout ☐ Bentonite ☐ Puddling clay ☐ _____
Sealing procedure used: ☐ Slurry pit ☐ Temp. surface casing ☐ Overbore to seal depth
Method of joining casing: ☐ Threaded ☒ Welded ☐ Solvent Weld ☐ Cemented between strata
Describe access port _____

6. LOCATION OF WELL

Sketch map location must agree with written location.

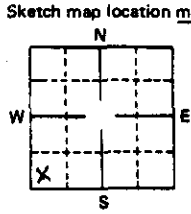

Subdivision Name _____
Lot _____ Block _____ No. _____

RECEIVED
JUN 25 1992

County Twin Falls

SE ¼ SE ¼ Sec. 24, T. 12 N/S, R. 16 E/W

7. WATER LEVEL

Static water level _____ feet below land surface.
Flowing? ☐ Yes ☐ No G.P.M. flow _____
Artesian closed-in pressure _____ p.s.i.
Controlled by: ☐ Valve ☐ Cap ☐ Plug
Temperature ____ °F. Quality _____
Describe artesian or temperature zones below.

8. WELL TEST DATA

☐ Pump ☐ Bailer ☐ Air ☐ Other _____

Discharge G.P.M.	Pumping Level	Hours Pumped

9. LITHOLOGIC LOG

Bore Diam.	Depth From	Depth To	Material	Water Yes/No
8	640	720	Black basalt & some clay	
	720	755	Brown-multicolored clay & shale, caving some	
	735	800	Brown rhyolite	
	800	840	Brown & grey rhyolite	
	840	860	Grey rhyolite	
	860	920	Brown w/ little grey rhyolite Occasional clay & shale layer	

10.

Work started 3/28/89 Finished 4/5/89

11. DRILLERS CERTIFICATION

I/We certify that all minimum well construction standards were complied with at the time the rig was removed.

Firm Name Walker Water Systems, Inc. Firm No. 15
Address 624 Pierce Street Twin Falls, Idaho 83301 Date 4/14/89
Signed by (Firm Official) Fred Walker
and
(Operator) Fred Walker

USE ADDITIONAL SHEETS IF NECESSARY — FORWARD THE WHITE COPY TO THE DEPARTMENT

RECEIVED

FEB 13, 1992

Department of Reclamation

REPORT OF WELL DRILLER
State of Idaho

State law requires that this report shall be filed with the State Reclamation Engineer within 30 days after completion or abandonment of the well.

WELL OWNER:
Name: Jones Corporation
Address: Route 1
Twin Falls, Idaho
Owner's Permit No.
NATURE OF WORK (check): Replacement well ☐
New well ☐ Deepened ☐ Abandoned ☐ Enlarged ☐
Water is to be used for: Irrigation
METHOD OF CONSTRUCTION: Rotary ☐ Cable ☒
Dug ☐ Other (explain)
CASING SCHEDULE: Threaded ☐ Welded ☐
"Diam. from ft. to ft.
"Diam. from ft. to ft.
"Diam. from ft. to ft.
"Diam. from ft. to ft.
Thickness of casing: Material:
Steel ☐ concrete ☐ wood ☐ other ☐
PERFORATED? Yes ☐ No ☐ Type of perforator used: (explain)
Size of perforations: " by "
perforations from ft. to ft.
perforations from ft. to ft.
perforations from ft. to ft.
perforations from ft. to ft.
WAS SCREEN INSTALLED? Yes ☐ No ☐
Manufacturer's name
Type Model No.
Diam. Slot size Set from ft. to ft.
Diam. Slot size Set from ft. to ft.
CONSTRUCTION: Well gravel packed? Yes ☐ No ☐ Thickness of gravel Gravel placed from ft. to ft. Surface seal provided? Yes ☐ No ☐ To what depth? What material used in seal?
Did any strata contain unusable water? Yes ☐ No ☒ Type of water:
Depth of strata ft. Method of sealing strata off:
Surface casing used? Yes ☐ No ☐
Cemented in place? Yes ☐ No ☐

Locate well in section



JUN 25 1992

LOCATION OF WELL: County
¼ ¼ Sec. T. N/S R. E/W

Size of drilled hole: Total depth of well: Standing water level below ground: Temp. Fahr. C° Test delivery: gpm or cfs Pump? ☒ Bail ☐
Size of pump and motor used to make test:
Length of time of test: Hrs. Min.
Drawdown: ft. Artesian pressure: ft. above land surface Give flow cfs or gpm. Shutoff pressure:
Controlled by: Valve ☐ Cap ☐ Plug ☐
No control ☒ Does well leak around casing? Yes ☐ No ☒

DEPTH FROM FEET	DEPTH TO FEET	MATERIAL	WATER TYPE OR NO.
0	[illegible]	[illegible] dirt	No
[illegible]	[illegible]	clay, lava rock	No
150	260	clay, mixed rock	
[illegible]	[illegible]	hard black quartzite and chert	Yes
[illegible]	[illegible]	water quartz	Yes
		Original hole 12" drilled in 1912 to 200'. Casing reased to 15" in 1948.	

Work started: April 1, 1954
Work finished: May 15, 1954
Well Driller's Statement: This well was drilled under my supervision and this report is true to the best of my knowledge.
Name:
Address: Route 1, Twin Falls, Idaho
Signed by:
License No. Date: May 15, 1954

Use other side for additional remarks

Boley, Henry, Weech

Well Drillers

Murtaugh, Idaho

Well #1
1968

Mrs. Greeta Smith
1773 Maplewood Drive
Twin Falls, Idaho

Legal location SW¼ of SE¼ of S½ Sed.24 T.12S R.16E.
Permit # 47-7022
Date work began.22 Feb.1968
Date work completed 30 March, 1968
S.W.L. 119'6" Total depth 365' Casing used 13'6" of 8 5/8" O.D.

Formation:

0-1	Top Soil
1-9	Hard pan & gravel
9-17	Grey lava
17-30	Brown lava
30-50	Grey lava
50-56	Brown lava
56-69	Grey basalt
69-71	Brown sandstone
71-85	Redish brown cindery lava
85-94	Brown lava
94-103	Brown clay
103-126	Grey basalt
126-136	Brown sandstone
136-143	Brown lava with talc
143-148	Grey basalt
148-175	Brown lava
175-181	Grey lava
181-198	Brown clay
198-218	Grey lava
218-279	Brown lava
279-281	Brown talc & clay
281-285	Black rhyolite
285-329	Brown rhyolite
329-365	Brown clay

S.W.L 6-15-80 120' ?
S.W.L. 11-2-82 116'7"

MICROFILMED

JUN 25 1992

Form 238-7
9/82

STATE OF IDAHO
DEPARTMENT OF WATER RESOURCES

USE TYPEWRITER O
BALLPOINT PEN

WELL DRILLER'S REPORT

State law requires that this report be filed with the Director, Department of Water Resources within 30 days after the completion or abandonment of the well.

1. WELL OWNER

Name: John K. Courtnay
Route 1 2527 N 2700 E
Address: Twin Falls, ID 83301

Owner's Permit No. 47-89-S-013

2. NATURE OF WORK

☒ New well ☐ Deepened ☐ Replacement
☐ Abandoned (describe abandonment procedures such as materials, plug depths, etc. in lithologic log)

3. PROPOSED USE

☐ Domestic ☒ Irrigation ☐ Test ☐ Municipal
☐ Industrial ☐ Stock ☐ Waste Disposal or Injection
☐ Other _____ (specify type)

4. METHOD DRILLED

☒ Rotary ☒ Air ☐ Hydraulic ☐ Reverse rotary
☐ Cable ☐ Dug ☐ Other _____

5. WELL CONSTRUCTION

Casing schedule: ☒ Steel ☐ Concrete ☐ Other _____

Thickness	Diameter	From	To
.250 inches	8 5/8 inches +	1 feet	47 feet
inches	inches	feet	feet
inches	inches	feet	feet
inches	inches	feet	feet

Was casing drive shoe used? ☐ Yes ☒ No
Was a packer or seal used? ☐ Yes ☒ No
Perforated? ☐ Yes ☒ No
How perforated? ☐ Factory ☐ Knife ☐ Torch
Size of perforation _____ inches by _____ inches

Number	From	To
perforations	feet	feet
perforations	feet	feet
perforations	feet	feet

Well screen installed? ☐ Yes ☒ No
Manufacturer's name _____
Type _____ Model No. _____
Diameter ___ Slot size ___ Set from ___ feet to ___ feet
Diameter ___ Slot size ___ Set from ___ feet to ___ feet
Gravel packed? ☐ Yes ☒ No ☐ Size of gravel _____
Placed from _____ feet to _____ feet
Surface seal depth 47 Material used in seal: ☐ Cement grout
☒ Bentonite ☐ Puddling clay ☐ _____
Sealing procedure used: ☐ Slurry pit ☐ Temp. surface casing
☒ Overbore to seal depth
Method of joining casing: ☐ Threaded ☒ Welded ☐ Solvent Weld
☐ Cemented between strata
Describe access port 1" access plug

6. LOCATION OF WELL

Sketch map location must agree with written location.

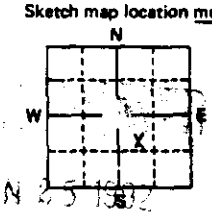

Subdivision Name _____
Lot No. _____ Block No. _____

JUN 25 1982

County Twin Falls
NE ¼ SE ¼ Sec. 24, T. 12 N/S, R. 16 E/W.

7. WATER LEVEL

Static water level 130 feet below land surface.
Flowing? ☐ Yes ☒ No G.P.M. flow _____
Artesian closed-in pressure _____ p.s.i.
Controlled by: ☐ Valve ☐ Cap ☐ Plug
Temperature 57 °F. Quality _____
Describe artesian or temperature zones below.

8. WELL TEST DATA

☐ Pump ☐ Bailer ☒ Air ☐ Other _____

Discharge G.P.M.	Pumping Level	Hours Pumped
150-175	unknown	

9. LITHOLOGIC LOG

Bore Diam.	Depth From	Depth To	Material	Water Yes
10	0	6	Topsoil	
	6	19	Clay	
	19	20	Rock	
	20	29	Clay	
	29	32	Basalt & cinders, crack to 45	
	32	38	Basalt w/ crevice	
	38	47	Basalt, grey, hard	
8	47	87	Basalt, grey, hard	
	87	110	Basalt, red porous with streaks of clay	
	110	125	Brownish grey basalt, soft	X
	125	188	Basalt	
	188	215	Porous red basalt w/ clay	X
	215	220	Basalt cinders w/ brown clay	
	220	260	Clay with rock	X
	260	288	Grey basalt	
	288	295	Red soft basalt	
	295	315	Soft grey basalt with some talc	
	315	325	Basalt with green clay	
	325	331	Red basalt	
	331	340	Grey basalt, hard	
	340	345	Red basalt	
	345	362	Brownish basalt	
	362	380	Brown, soft clay	
	380	393	Brown clay with hard streaks	
	393	410	Brown clay with hard streaks	
	410	495	Brown clay with some talc	
	495	504	Black basalt with some clay	X
	504	545	Black basalt with brown, some clay seams	
	545	560	Black with brown basalt with clay seams	
	560	590	Brown basalt	

10.

Work started 4/26/89 finished 5/2/89

11. DRILLERS CERTIFICATION

I/We certify that all minimum well construction standards were complied with at the time the rig was removed.

Firm Name Walker Water Systems, Inc. Firm No. 15
Address 624 Pierce Street Twin Falls, Idaho 83301 Date 5/4/89
Signed by (Firm Official) Fred Walk
and
(Operator) Fred Walk

USE ADDITIONAL SHEETS IF NECESSARY — FORWARD THE WHITE COPY TO THE DEPARTMENT

Boley, Henry, Weech

Well Drillers

Murtaugh, Idaho

1968

Greeta Smith #2 Well # 2
Stock Well

Legal location: SW¼ of SE¼ of Sec.24 T12S R16E
Date work began 24 July,1968
Date completed 9 Sept.1968
Struck first water 147'
S.W.L.143'
Total depth 350'
20' of 12" surface casing used

Formation:

0-9	Hard pan & lava
9-33	Grey lava
33-35	Red cinders
35-46	Brown lava
46-51	Grey basalt
51-88	Brown scoria
88-98	Grey basalt
98-105	Brown basalt
105-120	Grey basalt
120-147	Brown scoria
147-207	Grey basalt
207-214	Brown basalt (broken)
214-233	Grey basalt (sep.cuttings 220-233')
233-317	Brown rhyolite (talc in seams)
317-328	Brown decomposed rhyolite
328-350	Brown clay

reamed from 8" out to 12" 0-310' 8" hole from 310-350'

MICROFILMED

JUN 25 1992

STATE OF IDAHO
DEPARTMENT OF WATER RESOURCES

USE TYPEWRITER OR BALLPOINT PEN

WELL DRILLER'S REPORT

State law requires that this report be filed with the Director, Department of Water Resources within 30 days after the completion or abandonment of the well.

1. WELL OWNER

Jerry + Nancy D. Jolly
Rt 100 Box Hailey, Idaho

2. NATURE OF WORK

X New well ☐ Deepening ☐ Conversion ☐ Reconditioning X Replacement
☐ Abandoned well (procedures such as ... must be attached)

3. PROPOSED USE

X Domestic ☐ Irrigation ☐ Test ☐ Municipal
☐ Industrial ☐ Stock ☐ Waste Disposal or Injection
X Other Swimming pool (specify type)

4. METHOD DRILLED

☐ Cable ☐ Air ☐ Hydraulic ☐ Reverse rotary
X Other ☐ Other

5. WELL CONSTRUCTION

Casing schedule X Steel ☐ Concrete ☐ Other (354)

Thickness	Diameter	From	To
.281 inches	16 inches	2 feet	~~254~~ feet
.250 inches	12 inches	361 feet	397 feet
inches	inches	feet	feet
inches	inches	feet	feet

Was casing drive shoe used? X Yes ☐ No
Was a packer or seal used? ☐ Yes X No
Perforated? X Yes ☐ No
How perforated? ☐ Factory ☐ Knife X Torch
Size of perforations 1/4 inches by 5 inches

Number	From	To
720 perforations	365 feet	395 feet
perforations	feet	feet
perforations	feet	feet

Well screen installed? ☐ Yes X No
Manufacturer's name
Type Model No.
Diameter Slot size Set from feet to feet
Diameter Slot size Set from feet to feet
Gravel packed? ☐ Yes X No ☐ Size of gravel
Placed from feet to
Surface seal depth 350 ft Material used in seal: X Cement grout ☐ Bentonite ☐ Puddling clay ☐
Sealing procedure used: ☐ Slurry pit X Temp. surface casing X Overbore to set depth
to place cement
Method of joining casing: ☐ Threaded X Welded ☐ Solvent
☐ Cemented between strata
Describe access port Cap ~~welded~~ bolted on

6. LOCATION OF WELL

Sketch map location must agree with written location.

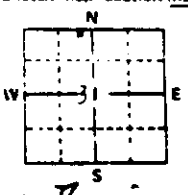

Subdivision Name
NE/4 NW/4
Lot No. Block No.
County Twin Falls
NE ¼ NW ¼ Sec. 31 T. 12S N/S, R. 17E E/W.

7. WATER LEVEL

Static water level feet below land surface.
Flowing? X Yes ☐ No G.P.M. flow ~~450~~ 680
Artesian closed in pressure 25 p.s.i.
Controlled by X Valve X Cap ☐ Plug
Temperature 99 °F Quality good
(Attach artesian temperature curves below)

8. WELL TEST DATA

Pump Bailer ☐ Air ☐ Other flowing

Discharge (GPM)	Pumping Level	Hours Pumped

9. LITHOLOGIC LOG

Bore Diam.	Depth From	Depth To	Material	Water Yes	Water No
20	0	2	dirt		
"	2	12	brown clay		
	12	31	gray clay + rocks	X	
	31	51	brown w/ clay + rock		
	51	65	clay w/ rocks		
	65	80	brown rocks		
	80	82	black clay		
	82	103	brown clay + rocks		
	103	145	conglomerate formation		
			warmer, no water		
	145	190	brown clay + gravel		
	190	229	gray clay + rocks		
	229	243	gray + white clay, boulders		
	243	254	brown clay + rocks		
	254	281	gray sdy clay		
	281	292	brown clay		
	292	315	gray + green clay, sandstone		
	315	341	blue clay sdy (sticky)		
	341	354	brown pure clay (sticky)	X	
16"	354	370	gray sand w/ brown clay, well started to flow	X	
	370	375	gray sandstone (flowing well)	X	
	375	381	gray sandstone		
12"	381	390	gray sandstone, brown clay	X	
	390	395	gray + black sandrock	X	
	395	398	gray + black sandrock	X	
			from 381 ft water flow increased with each foot drilled. flow increased significantly from 375 ft. to 398 ft.		

RECEIVED JAN 13 1987 Department of Water Resources

10. Work started 9-25-86 finished 1-6-87

11. DRILLERS CERTIFICATION

I/We certify that all minimum well construction standards were complied with at the time the rig was removed.

Firm Name Continental Drilling No. 83
Address Gooding, Idaho Date 1-17-87
Signed by (Firm Official) Robert E. Denton
and
(Operator) Robert E. Denton

MICROFILMED JUN 25 1992

USE ADDITIONAL SHEETS IF NECESSARY — FORWARD THE WHITE COPY TO THE DEPARTMENT

Form 238-7
1/78

STATE OF IDAHO
DEPARTMENT OF WATER RESOURCES

USE TYPEWRITER
BALLPOINT PE

WELL DRILLER'S REPORT

State law requires that this report be filed with the Director, Department of Water Resources within 30 days after the completion or abandonment of the well.

1. WELL OWNER

Name: John K. Courtnay
~~2527 N 2700 E Route 1~~
Address: Twin Falls, ID 83301

Owner's Permit No. 47-83-S-045

2. NATURE OF WORK

☒ New well ☐ Deepened ☐ Replacement
☐ Abandoned (describe method of abandoning) _____

3. PROPOSED USE

☐ Domestic ☒ Irrigation ☐ Test ☐ Municipal
☐ Industrial ☐ Stock ☐ Waste Disposal or Injection
☐ Other _____ (specify type)

4. METHOD DRILLED

☒ Rotary ☒ Air ☐ Hydraulic ☐ Reverse rotary
☐ Cable ☐ Dug ☐ Other _____

5. WELL CONSTRUCTION

Casing schedule: ☒ Steel ☐ Concrete ☐ Other _____

Thickness	Diameter	From	To
.250 inches	8 5/8 inches +	1 feet	19 feet
inches	inches	feet	feet
inches	inches	feet	feet
inches	inches	feet	feet

Was casing drive shoe used? ☐ Yes ☒ No
Was a packer or seal used? ☐ Yes ☒ No
Perforated? ☐ Yes ☒ No
How perforated? ☐ Factory ☐ Knife ☐ Torch
Size of perforation _____ inches by _____ inches

Number	From	To
perforations	feet	feet
perforations	feet	feet
perforations	feet	feet

Well screen installed? ☐ Yes ☒ No
Manufacturer's name _____
Type _____ Model No. _____
Diameter ___ Slot size ___ Set from ___ feet to ___ feet
Diameter ___ Slot size ___ Set from ___ feet to ___ feet
Gravel packed? ☐ Yes ☒ No ☐ Size of gravel _____
Placed from _____ feet to _____ feet
Surface seal depth 19 Material used in seal: ☐ Cement grout
X bentonite ☐ Puddling clay ☐ Well cuttings
Sealing procedure used: ☐ Slurry pit ☐ Temp. surface casing
☐ Overbore to seal depth
Method of joining casing: ☐ Threaded ☐ Welded ☐ Solvent Weld
☐ Cemented between strata
Describe access port _____

6. LOCATION OF WELL

Sketch map location must agree with written location.

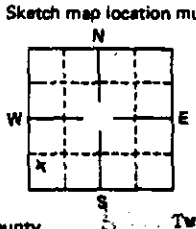

Subdivision Name _____
Lot No. _____ Block No. _____
County Twin Falls
SW ¼ SW ¼ Sec. [illegible] T. 12 N/S, R. 16 E/W.

7. WATER LEVEL

Static water level 86'2" feet below land surface.
Flowing? ☐ Yes ☒ No G.P.M. flow _____
Artesian closed-in pressure _____ p.s.i.
Controlled by: ☐ Valve ☐ Cap ☐ Plug
Temperature 59 °F. Quality _____

8. WELL TEST DATA

☐ Pump ☐ Bailer ☐ Air ☐ Other _____

Discharge G.P.M.	Pumping Level	Hours Pumped
Lost circulation-little recovery		

9. LITHOLOGIC LOG

Hole Diam.	Depth From	Depth To	Material	Water Yes
10	0	2	Surface	
	2	3	Gravel	
	3	6	Broken grey basalt	
	6	19	Grey basalt	
8	19	49	Grey basalt	
	49	62	Brown basalt	
	62	65	Soft brown basalt	
	65	69	Broken basalt, lost circulation	
	69	145	Solid, lost circulation	
	145	160	Soft, lost circulation	
	160	300	Lost ciculation	
	300	349	Some returns, black virteous basalt	X
	349	360	Broken, some brown clay	X
	360	380	brown clay	

10. Work started 11/30/89 finished 12/7/89

11. DRILLERS CERTIFICATION

I/We certify that all minimum well construction standards were complied with at the time the rig was removed.

Firm Name Walker Water Systems, Inc. Firm No. 15
Address 624 Pierce Street, Twin Falls, Idaho 83301 Date 12/11/89
Signed by (Firm Official) Fred Walker
and
(Operator) Fred Walker

USE ADDITIONAL SHEETS IF NECESSARY — FORWARD THE WHITE COPY TO THE DEPARTMENT

JUN 25 1992

STATE RECLAMATION ENGINEER OF IDAHO

Rec. _____ , 19 __
Well No. _____
Permit No. _____

(DO NOT FILL IN)

Owner R.L. Owen Address Hollister Idaho

Driller Jones Corporation Address Hollister Idaho Lic. No. 17

Location of Well: NW ¼ NW ¼ Sec. 36, T. 12 S, R. 16 E Twin Falls County,

and 220 feet S, and 660 feet E from NW Corner of NW ¼ NW ¼ Sec. 36

Size of Drilled Hole 8" Total depth of Well 108"

Give depth of standing water from surface 38' Water Temp. 50 °Farenheit

On pumping test delivery was 75 g.p.m. or _____ c.f.s. Drawdown was 0 feet.

Size of pump and motor used to make the test Bailer Test with drilling machine.

Length of time pumped during check was 1 hr. _____ minutes.

If flowing well, give flow in c.f.s. or g.p.m. _____ and shut in pressure _____

If flowing well, describe control works
(TYPE AND SIZE OF VALVE, ETC.)

Water will be used for domestic Weight of casing per linear foot _____

Thickness of casing _____ Casing material steel pipe
(E.G., PIPE, CONCRETE, WOOD)

Diameter, length and location of casing surface casing only 11' long 5⅝ I.D.
(CASING 12" IN DIAMETER AND UNDER GIVE INSIDE DIAMETER; CASING OVER 12" IN DIAMETER GIVE OUTSIDE DIAMETER.)

Number and size of perforations _____ located _____ feet to _____ feet from surface of ground.

Other perforations _____

Date of commencement of well March 1 - 53 Date of completion of well June 1 - 53

Type of well rig Home made rig spudder.

CASING RECORD

DIAM CASING	FROM FEET	TO FEET	LENGTH	REMARKS — SEALS, GROUTING, ETC
5⅝ I.D.	0	11	11	Cement grout on surface

GENERAL INFORMATION—Pumping Test, Quality of Water, Etc

Well drilled for domestic use. If quantity is sufficient when pumping test is made it may be used for irrigation. Water slightly hard.

MICROFILMED
JUN 25 1992

From Feet	To Feet	Type of Material	Drilling Time Hrs.	Drilling Time Min.	Water-bearing Formation	Casing Perforated Ans. Yes or No
0	11	dirt	2		no	
11	38	lava			no	
38	38.5	soap stone + gravel			see p yes	
38.5	107	lava			no	
107	108	sand			yes	

accurate record not kept on drilling time but amounted to approximately 100 hrs.

If more space is required use Sheet No. 2

WELL DRILLERS STATEMENT

This well was drilled under [illegible] and that [illegible] to the best of my knowledge and belief.

[illegible]

[illegible]

MICROFILMED

JUN 25 1992

Dated March [illegible] 19[illegible]

Driller No. 11

Applicants
Exhibit 2
Admitted 4/10/91

John D. & Susan Courtnay
Rt. 1, 2400 N 2660 E
Twin Falls, ID 83301
April 8, 1991

Department of Water Resources
State of Idaho
222 Shoshone St. East
Twin Falls, ID 83301

RE: Protest By Jones Corp. of Application for Permit #47-8075.

The proposed application will not reduce the supply of water available for the existing rights of the Jones Corp. We submit the following reasons:

1. The Jones Corp. wells have water temperatures of 98°F. The groundwater temperature of the existing well on the land subject to this application is 62°F.

2. The Jones Corp. wells and other warm water wells in this area were flowing wells. None of the cold water wells in this area have ever been flowing wells. This difference in artesian pressure supports our assertion that the Jones Corp. wells exist in a different aquifer than all the cold water wells in the area.

3. A well drilled in 1977 by Gerald Robbins located approximately 1¼ miles north of the Jones Corp. well had water temperature of 65°F. Our proposed drilling site is over two miles from the Jones well.

4. In the Proposed Memorandum Decision and Order for Application for Amendment of Permit 47-7803A dated August 2, 1990, the following Conclusion of Law was stated:

   "3. The applicants submitted sufficient information at the hearing to establish that their proposed wells were unlikely to cause injury to Jones. This is evidenced by the colder water characteristics of wells in the area where the applicants intend to drill their wells. Furthermore the Department could protect against any possible interference by conditioning the applications for amendment."

The proposed diversion points in our application are the same as the deversion points referred to in the above statement.

Sincerely,

John D. Courtney

RECEIVED
JUN 25 1992

JDC:sc

RECEIVED

JAN 15 1991

Department of Water Resources
Southern Region Office

Jones Corporation
Route 1, Box 4631
Twin Falls, Idaho 83301

January 14, 1991

Department of Water Resources
Statehouse Mail
Boise, Idaho 83720

Dear Sirs:

We wish to file a protest on the Application For Trust Water Right #47-08075 in the name of John D. Courtnay.

We feel that the groundwater aquifer in this area has been allocated to the maximum.

Thank you.

Respectfully,

Roger Jones

Roger Jones
Jones Corporation

JUN 25 1992

JUN 25 1992

INTER-DEPARTMENT MEMO — 1

FROM Allen

DATE 9/26/77

TO Mike Steele

SUBJECT Gerald E. Robbins Applic. #47-7351

On 9/26/77 I inspected the well site near Nat-Soo-Paw. Lloyd Hayden was operating the well rig for Arnold Elsing. The well was drilled to a depth of 300'; Mr. Hayden stated that there was about 25 inches of water developed by the well and the water temperature was approx. 65°. Mr. Hayden stated that a 4" hole had previously been drilled at this site to a depth of 387.' The hole was then enlarged to the 300' depth.

SIGNATURE

Allen

State of Idaho
DEPARTMENT OF WATER RESOURCES
1301 North Orchard Street, Statehouse Mail, Boise, Idaho 83720 - (208) 327-7900

CECIL D. ANDRUS
GOVERNOR
R. KEITH HIGGINSON
DIRECTOR

August 2, 1990

John &/or Dessie Courtnay
Rt. 1, Box 4659
Twin Falls, ID 83301

Dear Mr. and Mrs. Courtnay:

Please find enclosed a copy of the Proposed Memorandum Decision and Order and Order Issuing Proposed Memorandum Decision for Application for Amendment of Permit No. 47-7803A and Application for Amendment of Permit No. 47-7803B.

Any party who disagrees with the Proposed Decision may file exceptions to the decision within fifteen (15) days of service of the Proposed Decision.

Respectfully,

Gary Spackman

GARY SPACKMAN, Manager
Water Right Permits Section

GS:js

Enclosure

PROCESSED
JUN 25 1992

BEFORE THE DIRECTOR OF THE DEPARTMENT

OF WATER RESOURCES OF THE

STATE OF IDAHO

IN THE MATTER OF APPLICATION FOR AMENDMENT OF PERMIT 47-7803A IN THE NAME OF JOHN K. &/OR DESSIE COURTNAY AND APPLICATION FOR AMENDMENT OF PERMIT NO. 47-7803B IN THE NAME OF MIKE &/OR DEBRA COURTNAY	**ORDER ISSUING PROPOSED MEMORANDUM DECISION**

R. Keith Higginson, Director of the Department of Water Resources, having reviewed the attached proposed decision prepared by his appointee, Gary Spackman, who conducted the hearing or who has read the record in the this case, hereby approves the same as a proposed decision pursuant to Idaho Code, Sec. 67-5211.

Each party to these proceedings who appeared at the hearing is given the opportunity, pursuant to Idaho Code, Sec. 42-1701A and 67-5211, to file exceptions to the proposed decision and to present briefs and oral arguments. If no timely and proper exceptions are received, an order by the Director will be entered adopting the proposed decision as his final decision.

I.
EXCEPTIONS

A. To be considered by the Director, exceptions must:

1. be received by the Director on or before the 15th day following the day of service of this Order and the proposed decision,

2. specifically identify the portions of the proposed decision to which exceptions are made and specifically state the grounds for those exceptions, and

3. be sent to each of the parties who appeared or their attorneys.

II.
BRIEFS

A. Any briefs in support of exceptions to the proposed decision shall be filed with the Director at the same time that party's exceptions are filed with the Director.

B. All response briefs to the exceptions must be filed with the Director within 15 days after the exceptions were served upon the responding party.

PROOF OF SERVICE
JUN 25 1992

BEFORE THE DIRECTOR OF THE DEPARTMENT OF WATER RESOURCES

OF THE

STATE OF IDAHO

In the matter of APPLICATION FOR AMENDMENT OF PERMIT 47-7803A in the name of JOHN K. &/OR DESSIE COURTNAY AND APPLICATION FOR AMENDMENT OF PERMIT NO. 47-7803B in the name of MIKE &/OR DEBRA COURTNAY	PROPOSED MEMORANDUM DECISION AND ORDER

A hearing having been conducted to resolve protests against the above applications for amendment, the hearing officer, as a representative of the Director of the Department of Water Resources, finds, concludes and orders as follows:

FINDINGS OF FACT

1. John &/or Dessie Courtnay (who will hereafter be referred to as John Courtnay) filed an application for permit to appropriate water on March 12, 1982, proposing to divert 3.0 cfs from ground water for irrigation purposes. The Department of Water Resources (Department) granted the permit.

2. The place of use described in the original application located the proposed place of use as a single block of land within the NE1/4, SW1/4 and SW1/4 of Section 24, T12S, R16E, B.M. The total proposed place of use was 440 acres.

3. In November of 1987, the Department granted an amendment to the permit which authorized 20 points of diversion in addition to the one point of diversion initially identified by the permit. The amendment granted John flexibility to locate wells in the

JUN 25 1992

most convenient places. John Courtnay did not intend to develop all 21 points of diversion.

4. In March, 1990, John Courtnay assigned 0.50 cfs of permit no. 47-7803 to Mike &/or Debra Courtnay. The residual portion of the right retained by John Courtnay was assigned no. 47-07803A. The portion assigned to Mike &/or Debra Courtnay (who will hereafter be referred to as Mike Courtnay) was assigned water right no. 47-07803B.

5. Shortly after the assignment to Mike Courtnay, both John Courtnay and Mike Courtnay filed applications to amend their respective portions of water right no. 47-7803.

6. John Courtnay does not propose any additional points of diversion, but proposes a change in the place of use. His application for amendment proposes irrigation of fewer acres within the boundaries of the place of use described by the original application and also proposes irrigation of fragmented parts of the NE1/4 of Section 5, T12S, R16E, and the W1/2 of Section 30, T12S, R17E.

7. Mike Courtnay's application for amendment proposes the addition of two more points of diversion in Sections 35 and 36, T12S, R16E. The application also proposes changing the place of use to irrigate portions of the NE1/4 of Section 35, and the NW1/4 of Section 36, all located within T12S, R16E.

8. After proper publication, the applications for amendment were protested by Jones Corp., Roger Jones appearing as the principal for the company (hereafter referred to as Jones).

JUN 25 1992

9. A hearing was conducted on July 9, 1990, in Twin Falls, Idaho. John Courtnay and Mike Courtnay appeared representing themselves. Roger Jones appeared representing Jones.

10. Jones diverts water from several wells located in Section 6, T13, R17E, and in Section 12, T13S, R16E, for irrigation of lands located in Section 35, T12S, R16E, and Sections 1, 2, 11 and 12, in T13S, R16E, B.M. The wells produce low temperature geothermal water. The minimum temperature of any of the wells is 95 degrees Fahrenheit.

11. Jones is concerned that diversion of water from wells proposed by Mike Courtnay in Sections 35 and 36, and also development of any of the multiple points of diversion not yet constructed by John Courtnay, will result in a decline in water levels. Jones established that the original low temperature geothermal wells drilled by the ancestors of Roger Jones were free flowing artesian wells, and that water levels have now declined to where Jones must pump from a level of approximately 200 feet below ground surface.

12. The applicants seek to divert cold water, not low temperature geothermal water. With the exception of the Nat-Soo-Pah wells and some other wells located within Section 31, T12S, R17E, wells located north and west of wells owned by Jones are not low temperature geothermal wells.

13. The wells proposed by Mike Courtnay's application for amendment will be located approximately one to one and one-half miles from the nearest Jones well.

JUN 25 1992

14. John Courtnay submitted several well logs as proof that the formations intercepted by the Courtnay wells were substantially different than the formations intercepted by the Jones wells. After reviewing the well logs, I find that there is insufficient information contained in the wells logs to draw any conclusion about the relationship of the Jones wells to other wells in the immediate area. I also cannot determine whether there is a relationship between the water in the wells from ground water elevation information submitted by the applicants.

15. John Courtnay proposes to reduce the number of acres that he personally proposes to irrigate after assignment from 440 acres to 366 acres. He has added places of use in Section 25, T12S, R16E, and in Section 30, T12S, R17E, which were not previously authorized as a place of use. Each 40 acre tract in Section 25 and 30 lists either 5.5 acres or 12 acres of irrigation. In addition, the number of acres irrigated within several other 40 acre parcels has been reduced from the number of acres previously listed in the proposed place of use.

16. Some of these acreage reductions are a better representation of the actual acres that can be irrigated. John Courtnay admitted, however, that within Section 24, and for all places of use within Section 25 and 30, more lands within each 40 acre tract are currently irrigated with Salmon River Irrigation Company water than are proposed as a place of use pursuant to his application for amendment.

JUN 25 1992

17. When asked whether he could guarantee that ground water would only be applied to the specific acres listed in the amendment, particularly when Salmon Falls water is no longer available, John Courtnay stated that he could not guarantee it. He stated that the proposed system will be an integrated system which will irrigate all of the acreage, and that the Salmon Falls water and the ground water will be commingled.

18. If more land is being cultivated than is listed as the place of use, the owner of the land will not restrict irrigation to only that portion listed as the place of use.

19. Mike Courtnay was asked whether the place of use listed in his application for amendment was all of the land he presently irrigates. He stated that in both Sections 31 and 36, he irrigates more land than is listed as the place of use in his application for amendment. He also intends to irrigate all of his land with ground water, either by mixing surface and ground water together, or, after the Salmon Falls water is no longer available, by irrigating solely with ground water.

CONCLUSIONS OF LAW

1. Idaho Code § 42-211 sets forth the criteria that the Department must consider in determining whether an application for amendment should be approved:

> . . . [I]f approval of thereof would not result in the diversion in use of more water than originally permitted and if the rights of others will not be adversely affected thereby, the director of the department of water resources shall approve said application and return the proof copy to the permit holder. The director of the department of water resources shall give such notice to other affected water

RECEIVED
JUN 25 1992

users as he deems appropriate and may grant the amendment, in whole or in part or upon conditions, or may deny the same.

2. The applicant carries the burden of coming forward with evidence and proving that his proposed amendment will not result in an enlargement of use and will not injure other water users.

3. The applicants submitted sufficient information at the hearing to establish that their proposed wells were unlikely to cause injury to Jones. This is evidenced by the colder water characteristics of wells in the area where the applicants intend to drill their wells. Furthermore, the Department could protect against any possible interference by conditioning the applications for amendment.

4. The proposal for a change in the place of use is not a true representation of the system that will be actually installed and used. Lands in excess of the proposed place of use will be irrigated by the applicants, and the applicants, by their own admission, will not be able to selectively irrigate with ground water the place of use proposed.

5. Although the applicants have submitted applications for amendment in which the total number of acres permitted for development pursuant to the original permit will not be exceeded, the applications for amendment do not represent what the actual system operation will be. Actual operation of the system will result in an enlargement of use.

6. The applicants have split the permit, apparently hoping that they will be able to irrigate all of their lands with ground

JUN 25 1992

water, although all of their lands are not fully described as a place of use by the applications for amendment.

7. The applications for amendment should be denied, and the place of use authorized for development should be limited to the original place of use listed in permit no. 41-7028.

8. Furthermore, wells drilled pursuant to permit no. 47-7803 should not be allowed to intercept low temperature geothermal water.

ORDER

IT IS HEREBY ORDERED that application for amendment of water right no. 47-7803A, filed by John K. Courtnay, is DENIED.

IT IS FURTHER ORDERED that application for amendment of water right no. 47-7803B, in the name of Mike Courtnay is DENIED.

IT IS FURTHER ORDERED that the place of use and points of diversion listed in the original application for permit no. 47-7803 as previously amended may be developed.

IT IS FURTHER ORDERED that if a well hole bottom water temperature of greater than 85 degrees is encountered in the development, that the permit holder must immediately cease drilling, and either abandon the well pursuant to Idaho well construction standards or construct the well to prevent withdrawal of the low temperature geothermal water.

IT IS FURTHER ORDERED that proof of beneficial use is due on water right no. 47-7803 on or before October 1, 1990.

PROPOSED
JUN 25 1992

Dated this 1st day of August, 1990.

Gary Spackman
GARY SPACKMAN
Hearing Officer

CERTIFICATE OF MAILING

I hereby certify that on this 2nd day of August, 1990, I mailed a true and correct copy of the Proposed Memorandum Decision and Order and the Order Issuing the Proposed Decision, postage prepaid, to the following individuals:

Mike &/or Debra Courtnay
Rt. 1, Box 4657
Twin Falls, ID 83301

John &/or Dessie Courtnay
Rt. 1, Box 4659
Twin Falls, ID 83301

Roger Jones
Rt. 1, Box 4631
Twin Falls, ID 83301

Jennifer Seifert
JENNIFER SEIFERT
Clerical Assistant

MICROFILMED
JUN 25 1992

Applicants
Exhibit 3
Admitted 4/10/91

John D. & Susan Courtnay
Rt.1, 2400 N 2660 E
Twin Falls, ID 8330

State of Idaho
Department of Water Resources
222 Shoshone St. E
Twin Falls, ID 83301

RE: Applicants Water Right to Salmon River Canal Co.,LTD.

The property has 238.55 shares of Salmon River Canal water. The average water allotment per share for the years 1924 through 1990 inclusive is 0.78 acre feet per share.

This totals 186 acre feet per year for our Salmon River Canal Co. water right.

Respectfully submitted,

John D. Courtnay

John D. Courtnay

JDC:sc

MICROFILMED
JUN 25 1992

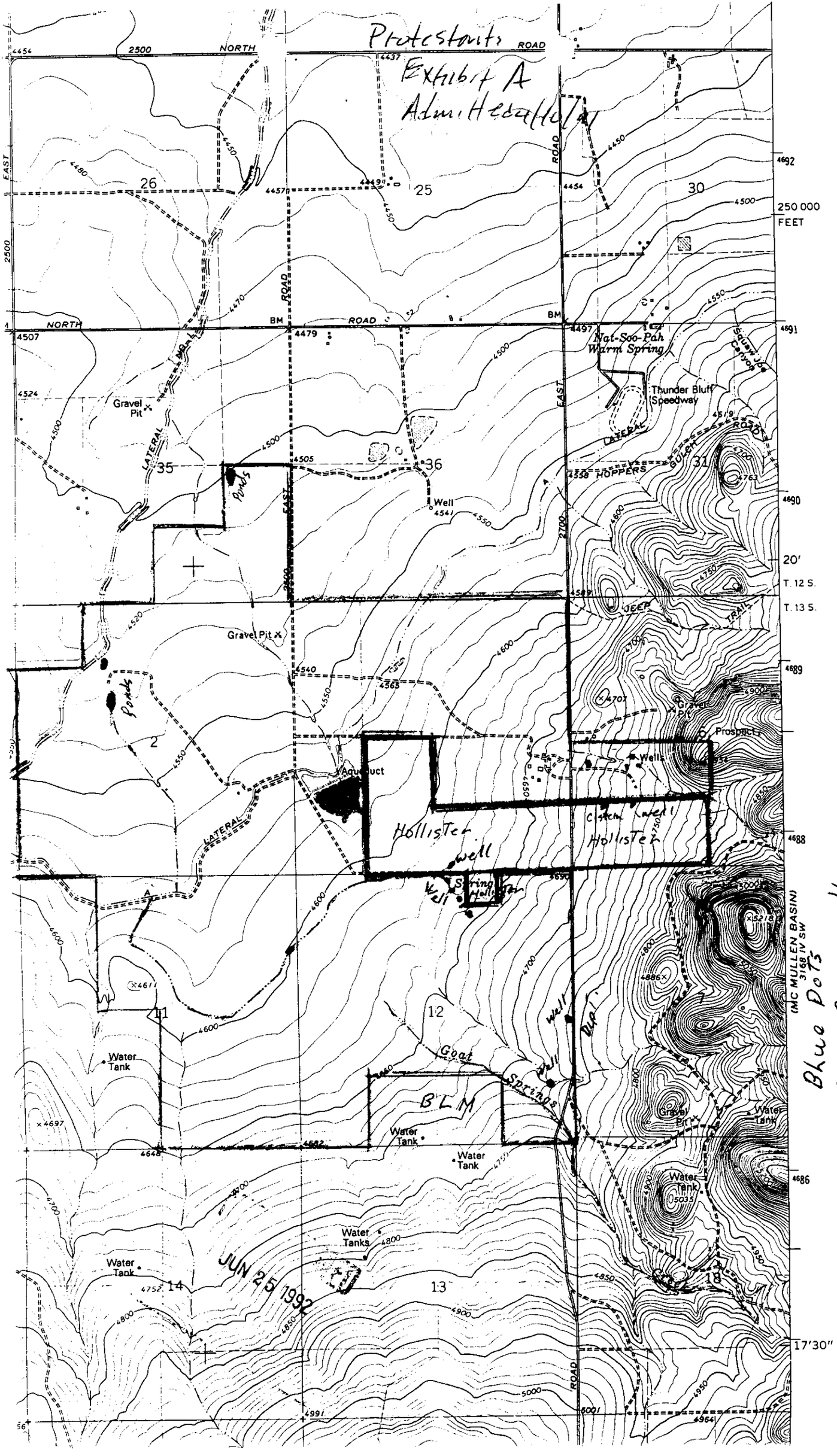
Protestants
Exhibit A
Admit Hearsay
NORTH ROAD
EAST ROAD
LATERAL
Nat-Soo-Pah Warm Spring
Thunder Bluff Speedway
HOPPERS GULCH
JEEP TRAIL
Squaw Jo Canyon
Gravel Pit
Ponds
Well
Prospect
Wells
Aqueduct
Hollister well
Spring
Goat Spring
well
BLM
Water Tank
Water Tanks
250 000 FEET
T. 12 S.
T. 13 S.
17'30"
(MC MULLEN BASIN)
3158 IV SW
Blue Dots
Jones Comp wells
JUN 25 1992

~~ACTION REQUIRED~~

FROM: Tim

TO: Gary

Courtnay Application

Condition No.s 51, 52, & 53 are the standard trust conditions we use w/ all trust permitting. (see attached)

You could also perhaps add condition that "when combined w/ other rts, permit shall not exceed 3.5 AFA." – We usually reserve this type of condition in licensing & not on permits.

I can not think of any other applicable conditions.

COURTNAY HEARING -

JONES CORPORATION - PROTESTANTS

John O. Courtney -
Will commingle groundwater w/surface water from Salmon Falls
600 acre feet for whole project
Basalt aquifer
Usually several layers of water -
Difficult to hit strata that will produce quantity wanted
Water level has risen in some of the wells they've drilled.
Seasonal declines?
But w/in 3/4 of a mile of of proposed well -

Groundwater flows NW -

Jones - X Exam
Not wells drilled into limestone -

Warm water well drops (level) and
Drops from 25 ft in spring
to 135 -
Starts at 16-20 feet -
200 feet -

MICROFILMED
JUN 25 1992

JONES CORPORATION

ROGER JONES -
Hot water flows in a northwesterly direction
Banbury & College tied into it -
Water raised after Hollister quit -
Nat Soo Park drilled a replacement
well - & Jones Corp wells dropped
Aquifer taxed to its limit -
Have to lift water 185 feet -
Have Salmon water

Sally Jones -
Subsequent wells reduced pressure -

1961 - 980 in Section 36
Annette Tungate -
John Raul well 1928 drilled in

JUN 25 1992

Re: Application 47-8075

Place: Twin Falls

Date: 10-Apr-1991

Hearing Officer: GARY SPACKMAN

Assisted by: LOREN HOLMES

ROSTER OF ATTENDANCE

NAME	ADDRESS	REPRESENTING
John D. & Susan Courtney	RT 1 2400N 2600E Twin Falls ID	self.
Sally Jones	Hollister Ida.	Joe Jones Corp.
Roger O Jones	RT 1 Hollister Ida	Jones Corp

MICROFILMED

JUN 25 1992

ACTION REQUIRED

FROM: Tim Luke

TO: Southern / Mary

RECEIVED
JAN 28 1991
Department of Water Resources
Southern Region

App: 47-8075
- Attached is another protest on Courtney Application
Please add to File

App: 43-7274
- Also attached is refund voucher copy for refund sent to Child investment
We had made partial refund due to amendment & reduction
of ~~acres~~ diversion rate.
this app. was also protested.

Both Files above were sent to
your office on 1-23-91

Tim

MEMORANDUM

DATE: 03-Apr-1991

FROM: Loren Holmes LH

TO: File 47-8075

SUBJECT: Outcome of pre-hearing conference 03-Apr-1991

Ruth Owen did not appear at the conference. She had been sent notice with a cover explaining that her protest was late and that she could not be considered an original party.

The parties present were advised of the criteria to be considered and of their burdens of proof under each criteria.

The main points at issue are sufficiency of water supply and injury to existing rights.

My preliminary research indicated an overlappling license, 47-2063, on the Courtnay property. Mr. Courtnay said he thought it had been cancelled through some previous action of the department.

The hearing is set for 9:00 AM, Wednesday, April 10, 1991 in our conference room.

Dup file
Sent to
G. Spackman 4/3/91
mf

JUN 25 1992

Re: Application 47-8075

Place: Twin Falls

Date: 03-Apr-1991

Conference held by: Loren Holmes

ROSTER OF ATTENDANCE

NAME	ADDRESS	REPRESENTING
John D + Susan Courtray	Rt 1 Box 4629 Twin Falls ID	John D. Courtray
Roger O. Jones - Jones Corp.	RT 1 Box 4631 Twin Falls Id	Jones Corporation

JUN 25 1992

SD-52 Idaho Department of Water Resources Date: 04/03/91
INQUIRY Water Rights Places of Use Screen Time: 13:51:47
Water Right Number: 47-02063 FIRST PAGE

10. TWP	RNG	SEC	1/4	1/4	Lot	Acres	Use	Use Desc.	County	County Name
12S	17E	30	NE	NW		40.0	01	IRR	83	TWIN FALLS
12S	17E	30	NW	NW	1	20.0	01	IRR	83	TWIN FALLS
12S	17E	30	SW	NW	2	30.0	01	IRR	83	TWIN FALLS
12S	17E	30	SE	NW		40.0	01	IRR	83	TWIN FALLS
12S	17E	30	NE	SW		40.0	01	IRR	83	TWIN FALLS

(GOLD4=Prev Screen) (GOLD6=End of Data)
(Enter=Exit) (GOLD5=Next Screen) (GOLD8=Cancel)

MICROFILMED
JUN 25 1992

HOLLISTER QUADRANGLE

IDAHO

7.5 MINUTE SERIES (ORTHOPHOTOQUAD)

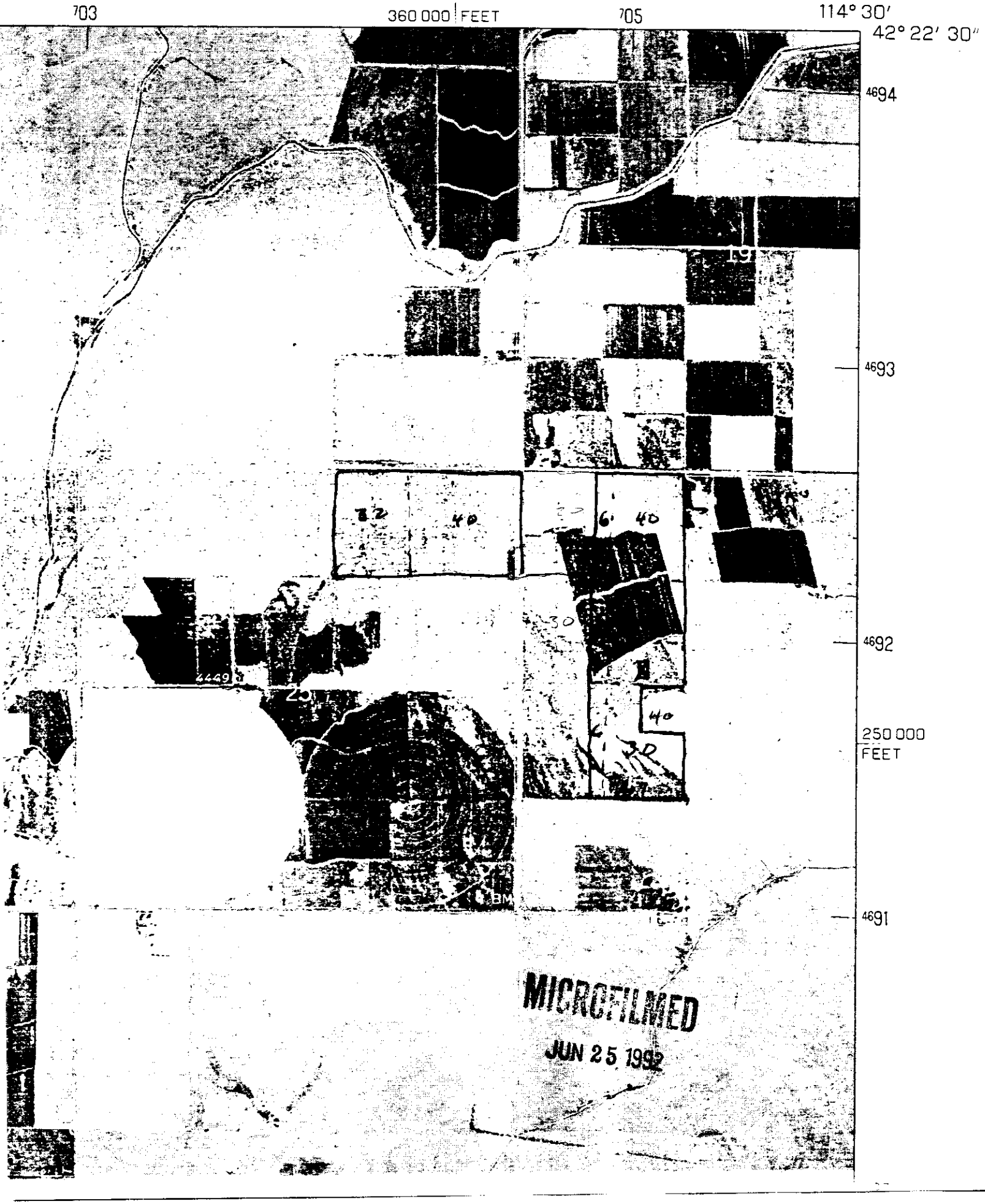

MICROFILMED
JUN 25 1992

SENDER: Complete items 1 and 2 when additional services are desired, and complete items 3 and 4.
Put your addres[illegible] the "RETURN TO" Space on the reverse side. Fail[illegible] do this will prevent this card from being [illegible]ned to you. The return receipt fee will provide you th[illegible]ne of the person delivered to and the date [illegible]elivery. For additional fees the following services are available. Consult postmaster for fees and check box(es) for additional service(s) requested.

1. ☐ Show to whom delivered, date, and addressee's address. *(Extra charge)*
2. ☐ Restricted Delivery *(Extra charge)*

3. Article Addressed to: 47-8075

JOHN D COURTNAY
RT 1 BOX 4629
TWIN FALLS ID 83301

JUN 25 1992

4. Article Number
1094

Type of Service:
☐ Registered ☐ Insured
☑ Certified ☐ COD
☐ Express Mail ☐ Return Receipt for Merchandise

Always obtain signature of addressee or agent and DATE DELIVERED.

5. Signature — Address
X John Courtney

6. Signature — Agent
X

7. Date of Delivery
3-15-91

8. Addressee's Address (ONLY if requested and fee paid)

RECEIVED
MAR 18 1991
Department of Water Resources
Southern Region Office

PS Form 3811, Mar. 1988 ★ U.S.G.P.O. 1988-212-865 DOMESTIC RETURN RECEIPT

UNITED STATES POSTAL SERVICE

OFFICIAL BUSINESS

SENDER INSTRUCTIONS

Print your name, address and ZIP Code in the space below.

- Complete items 1, 2, 3, and 4 on the reverse.
- Attach to front of article if space permits, otherwise affix to back of article.
- Endorse article "Return Receipt Requested" adjacent to number.

U.S.MAIL

PENALTY FOR PRIVATE USE, $300

RETURN TO

Print Sender's name, address, and ZIP Code in the space below.

IDAHO DEPT. OF WATER RESOURCES
SOUTHERN REGION
222 Shoshone Street East
Twin Falls, ID 83301

JUN 25 1992

SENDER: Complete items 1 and 2 when additional services are desired, and complete items 3 and 4.
Put your addre(the "RETURN TO" Space on the reverse side. Fai( ) do this will prevent this card from bein(rned to you. The return receipt fee will provide you th. me of the person delivered to and the date o. delivery. For additional fees the following services are available. Consult postmaster for fees and check box(es) for additional service(s) requested.

1. ☐ Show to whom delivered, date, and addressee's address. *(Extra charge)*
2. ☐ Restricted Delivery *(Extra charge)*

3. Article Addressed to: 47-8075

ROGER JONES
JONES CORPORATION
RT 1 BOX 4631
TWIN FALLS ID 83301

4. Article Number
1095

Type of Service:
☐ Registered ☐ Insured
☐ Certified ☐ COD
☐ Express Mail ☐ Return Receipt for Merchandise

Always obtain signature of addressee or agent and DATE DELIVERED.

5. Signature — Address
X Sally Jones

JUN 25 1992

6. Signature — Agent
X

7. Date of Delivery
3-15-91

8. Addressee's Address (ONLY if requested and fee paid)

RECEIVED
MAR 18 1991
Department of Water Resources
Southern Region Office

PS Form 3811, Mar. 1988 ★ U.S.G.P.O. 1988-212-865 DOMESTIC RETURN RECEIPT

UNITED STATES POSTAL SERVICE

OFFICIAL BUSINESS

SENDER INSTRUCTIONS

Print your name, address and ZIP Code in the space below.

- Complete items 1, 2, 3, and 4 on the reverse.
- Attach to front of article if space permits, otherwise affix to back of article.
- Endorse article "Return Receipt Requested" adjacent to number.

RETURN TO

Print Sender's name, address, and ZIP Code in the space below.

IDAHO DEPT. OF WATER RESOURCES
SOUTHERN REGION
222 Shoshone Street East
Twin Falls, ID 83301

APPROVED

JUN 25 1992

U.S. MAIL

PENALTY FOR PRIVATE USE, $300

SENDER: Complete items 1 and 2 when additional services are desired, and complete items 3 and 4.
Put your address in the "RETURN TO" Space on the reverse side. Failure to do this will prevent this card from being returned to you. The return receipt fee will provide you the name of the person delivered to and the date of delivery. For additional fees the following services are available. Consult postmaster for fees and check box(es) for additional service(s) requested.

1. ☐ Show to whom delivered, date, and addressee's address. *(Extra charge)*
2. ☐ Restricted Delivery *(Extra charge)*

3. Article Addressed to: 47-8075

RUTH OWEN
RT 1 BOX 4625
TWIN FALLS ID 83301

MISROUTED
JUN 25 1992

4. Article Number
1096

Type of Service:
☐ Registered ☐ Insured
☑ Certified ☐ COD
☐ Express Mail ☐ Return Receipt for Merchandise

Always obtain signature of addressee or agent and DATE DELIVERED.

5. Signature — Address
X

6. Signature — Agent
X R L Owen

7. Date of Delivery
3-15-91

8. Addressee's Address *(ONLY if requested and fee paid)*

RECEIVED
MAR 18 1991
Department of Water Resources
Southern Region Office

PS Form 3811, Mar. 1988 ★ U.S.G.P.O. 1988-212-865 DOMESTIC RETURN RECEIPT

UNITED STATES POSTA VICE

OFFICIAL BUSINESS

SENDER INSTRUCTIONS

Print your name, address and ZIP Code in the space below.

- Complete items 1, 2, 3, and 4 on the reverse.
- Attach to front of article if space permits, otherwise affix to back of article.
- Endorse article "Return Receipt Requested" adjacent to number.

MED

JUN 25 1992

U.S.MAIL

PENALTY FOR PRIVATE USE, $300

RETURN TO

Print Sender's name, address, and ZIP Code in the space below.

IDAHO DEPT. OF WATER RESOURCES
SOUTHERN REGION
222 Shoshone Street East
Twin Falls, ID 83301

NAME AND ADDRESS OF SENDER

Indicate type of mail
- ☐ Registered
- ☐ Insured
- ☐ COD
- ☑ Certified
- ☐ Express Mail

Check appropriate block
Registered Mail:
- ☐ With Postal Insurance
- ☐ Without Postal Insura

FOR REGISTERED, INSURED, C.O.D., CERTIFIED, AND EXPRESS MAIL

Line	Number of Article	Name of Addressee, Street, and Post-Office Address	Postage	Fee	Handling Charge	Act. Value (If Regis.)	I
1	1094 ✓	John D Courtney 47-8075 3/14/91 LH	.29	1.00	1.00	2.29	
2	1095 ✓	Roger Jones					
3	1096 ✓	(3) Ruth Owen					
4							
5							
6							
7							
8							
9							
10							
11							
12							
13							
14							
15							

Total Number of Pieces Listed by Sender

Total Number of Pieces Re

MEDIATIMED

JUN 25 1992

POSTMASTER, PER *(Name of receiving employee)*

The full declaration of value
The maximum indemnity pa
ment reconstruction insuran
occurrence. The maximum i
$500. The maximum indemn
$400 for Insured Mail. Spe
parcels. Special delivery servic

FORM MUST BE COMPLETED BY TYPEWRITER, INK OR BALL POINT PEN

PS Form 3877, Feb. 1982

BEFORE THE DEPARTMENT OF WATER RESOURCES
OF THE
STATE OF IDAHO

IN THE MATTER OF APPLICATION FOR PERMIT TO APPROPRIATE WATER NO. 47-8075	NOTICE OF PRE-HEARING CONFERENCE AND NOTICE OF HEARING
John D. Courtnay, Applicant	
Jones Corporation, Protestant	SOURCE: Groundwater COUNTY: Twin Falls

On December 21, 1987, John D. Courtnay, applicant, applied to the Department of Water Resources to appropriate the public waters of the State of Idaho. Processing of the application was delayed by the dispute known as the Swan Falls Case. Notice of the application was published on January 3 and 10, 1991, and the final date for accepting protests was set at January 21, 1991, On January 15, 1991, the Department received a protest against the approval of said application from Jones Corporation.

An additional protest was received on January 22, 1991 from Ruth Owen. The protest was not timely filed, therefore Ruth Owen is not an original party in this matter.

The Department has set the matter for a pre-hearing conference for Wednesday, April 3, 1991 at 1:00 PM, and for hearing for Wednesday, April 10, 1991 at 9:00 AM. Both the conference and hearing will be held at the Department of Water Resources Southern Region Office, 222 Shoshone St. East, Twin Falls.

The hearing will be held in accordance with chapter 2, Title 42 of the Idaho Code and the adopted Rules of Practice and Procedure of the Department of Water Resources. Opportunity shall be afforded to all parties to respond and present evidence and argument on all issues involved.

Dated this 14 day of March, 1991.

Loren O. Holmes
Southern Region Manager

MAY 29 1992

CONFERENCE AND HEARING PROCEDURE

IN THE MATTER OF A PROTESTED APPLICATION FOR PERMIT

In accordance with IDAHO CODE, Section 42-203, the following issues are involved in the consideration of the application and protest(s):

1) Will the proposed use reduce the quantity of water under existing rights?

2) Is the proposed water supply insufficient for the purposes intended?

3) Is the application made in good faith or for delay or speculative purposes?

4) Has the applicant sufficient financial resources with which to complete the proposed project?

5) Will the proposed use conflict with the local public interest?

6) Is the proposed use contrary to conservation of water resources within the state of Idaho?

BURDEN OF PROOF

The Applicant has the initial burden of proof on issues 1,2,3,4,& 6 above, that is, the applicant has tha burden of coming forward with evidence for evaluation of those criteria.

The initial burden of proof on issue 5, local public interest, lies with the both the applicant and protestant as to factors which they are most knowledgable and cognizant of. The applicant has the ultimate burden of persuasion with respect to this issue.

PROCEDURE

The procedure normally followed by the department in arriving at a decision on the issues which must be considered is to first hold a conference in the matter and then, if necessary, hold a hearing. If a hearing is held a written decision is issued based on the hearing record.

CONFERENCE

Preliminary to holding a hearing, a pre-hearing conference is held to to familiarize the department and the parties with the matter and to determine if a resolution of the protest(s) is possible without the need for a hearing.

At the conference the department may formulate and simplify the issues, obtain admissions of fact and of documents which will avoid unnecessary proof, arrange for the exchange of proposed exhibits or prepared expert testimony prior to the hearing, limit the number of witnesses, consolidate the examination of witnesses, and advise the parties of the procedure which will be followed at any subsequent hearing.

HEARING

Any party may request in writing five (5) days before any hearing that the oral proceedings thereof be taken in the form of stenographic notes at the expense of the requesting party. Any party may have such stenographic notes of the oral proceedings, or part thereof, transcribed at his own expense. A taped record of the proceedings will be maintained for the appeal period.

If the hearing is conducted by a hearing officer appointed by the Director, rather than the Director himself, a proposed decision will be issued and the parties will be afforded the opportunity to file exceptions to the proposed decision and present briefs and oral arguments to the Director prior to the issuance of a final decision by the Director. This procedure is required by IDAHO CODE, Section 42-1701A.

The parties by written stipulation, may waive their right to a proposed decision, however, the failure of either party to waive a proposed decision will not predjudice the director's review of a party's evidence and arguments. However, such a waiver will shorten the decision making process and may expedite substantially the issuance of a final decision. Whether compliance with Section 42-1701A is waived will not affect a party's right to petition for a rehearing of the final decision pursuant to rule 17 of the Department's Rules of Practice and Procedure or affect a party's right to appeal the final decision to the District Court.

Under the provisions of the IDAHO CODE, Sections 42-1701A and 67-5215, any court review of the department's decision on appeal shall be confined to the record created before the department.

RECEIVED JUN 25 1992

EFFECT OF FAILURE TO APPEAR AT A CONFERENCE OR HEARING

Failure to appear at the time and place set for a conference or hearing by the applicant or protestant(s) may allow the department to dismiss without predjudice the protest(s) or the application. Any and all cost incurred by reason of such non-appearance may be assessed against such non-appearing parties.

State of Idaho
DEPARTMENT OF WATER RESOURCES
Southern Region, 222 Shoshone St. East, Twin Falls, Idaho 83301 (208) 734-3578

CECIL D. ANDRUS
Governor

R. KEITH HIGGINSON
Director

14-Mar-1991

John D. Courtnay
Rt. 1, Box 4629
Twin Falls, ID 83301

Re: Application 47-8075

Dear Mr. Courtnay:

Enclosed is a notice setting a pre-hearing conference to be followed the next week by a hearing.

This dual scheduling is being done to accelerate the department's action in the matter. Should the matter be resolved at the pre-hearing conference stage, the hearing will not be necessary.

If you have any questions regarding this matter, please do not hesitate to contact me.

Sincerely,

Loren O. Holmes

Loren O. Holmes, P. E.
Southern Region Manager

JUN 25 1992

State of Idaho
DEPARTMENT OF WATER RESOURCES
Southern Region, 222 Shoshone St. East, Twin Falls, Idaho 83301 (208) 734-3578

CECIL D. ANDRUS
Governor

R. KEITH HIGGINSON
Director

14-Mar-1991

Roger Jones, Jones Corporation
Rt. 1, Box 4631
Twin Falls, ID 83301

Re: Application 47-8075

Dear Mr. Jones:

Enclosed is a notice setting a pre-hearing conference to be followed the next week by a hearing.

This dual scheduling is being done to accelerate the department's action in the matter. Should the matter be resolved at the pre-hearing conference stage, the hearing will not be necessary.

If you have any questions regarding this matter, please do not hesitate to contact me.

Sincerely,

Loren O. Holmes

Loren O. Holmes, P. E.
Southern Region Manager

MICROFILMED
JUN 25 1992

State of Idaho
DEPARTMENT OF WATER RESOURCES
Southern Region, 222 Shoshone St. East, Twin Falls, Idaho 83301 (208) 734-3578

CECIL D. ANDRUS
Governor

R. KEITH HIGGINSON
Director

14-Mar-1991

Ruth Owen
Rt. 1, Box 4625
Twin Falls, ID 83301

Re: Application 47-8075

Dear Ms. Owen:

Enclosed is a notice setting a pre-hearing conference to be followed the next week by a hearing.

Please be advised that your protest in this matter was received after the final date for accepting protests given in the published notice of the application, and therefore, do not have standing as a party. You may still be called as a witness on the hearing record by one or both of the parties.

If you have any questions regarding this matter, please do not hesitate to contact me.

Sincerely,

Loren O. Holmes

Loren O. Holmes, P. E.
Southern Region Manager

MICROFILMED
JUN 25 1992

ACTION REQUIRED

FROM: Tim Luke 1-22-91

TO: Southern / Loren H.

App. No 37-8268 & 47-8075 & 43-7274

Trust Advertising completed. Received Protests under 42-203A.

Returning to Region for Addressing protests.

Tim

RECEIVED

JAN 24 1991

Department of Water Resources
Southern Region Office

MICROFILMED

JUN 25 1992

RECEIVED

JAN 15 1991

Department of Water Resources
Southern Region Office

Jones Corporation
Route 1, Box 4631
Twin Falls, Idaho 83301

January 14, 1991

Department of Water Resources
Statehouse Mail
Boise, Idaho 83720

Dear Sirs:

We wish to file a protest on the Application For Trust Water Right #47-08075 in the name of John D. Courtnay.

We feel that the groundwater aquifer in this area has been allocated to the maximum.

Thank you.

Respectfully,

Roger Jones

Roger Jones
Jones Corporation

JUN 25 1992

R. Keith Higginson
Dept of Water Resources
Statehouse Mall
Boise, Idaho 83720

Jan 19, 1991

Protest against permit # 47-08075 for John D. Courtney, Route 1 Box 4629, Twin Falls, Idaho 83301.

Sufficient number of wells in use by applicant in area.

Ruth Owen
Rt. 1. Box 4625
Twin Falls, Idaho
83301

RECEIVED
JAN 22 1991
Department of Water Resources

MICROFILMED
JUN 25 1992

RECEIVED
JAN 28 1991
Department of Water Resources
Southern Region Office

S T A T E O F I D A H O
DEPARTMENT OF WATER RESOURCES
State Office
1301 North Orchard St.

Statehouse Mail
Boise, Idaho 83720
(208) 327-7900

DECEMBER 26, 1990

Times News
P.O. Box 548
Twin Falls, ID 83301

Dear Legal Dept.:

Enclosed you will find legal notices which we wish to have published on the dates indicated (once a week for two consecutive weekly issues) in your newspaper. If you cannot publish the notice on the proposed dates, please contact us immediately.

An affidavit of publication must be submitted to the Department along with the publication bill. Your cooperation is appreciated.

Please send the affidavit of publication and publication billing to this office before JANUARY 21, 1991.

Yours truly,

BRENDA L. MILLER
Clerical Specialist

Encl.

MICROFILMED
JUN 25 1992

NOTICE OF APPLICATION FOR TRUST WATER RIGHT

47-08075

COURTNAY, JOHN D.
RT. 1 BOX 4629
TWIN FALLS, ID 833010000

Source: GROUNDWATER

Diversion Pt:		NENE	Sec 25 T 12S R 16E
		NWNE	Sec 25 T 12S R 16E
		NENW	Sec 30 T 12S R 17E
	LOT 1	(NWNW)	Sec 30 T 12S R 17E
		SWNW	Sec 30 T 12S R 17E
		SENW	Sec 30 T 12S R 17E
		NESW	Sec 30 T 12S R 17E
	LOT 3	(NWSW)	Sec 30 T 12S R 17E

Use: IRRIGATION (2.000 CFS)
Total Diversion: (2.000 CFS)

Date Filed: 12/21/ 1987

In:	T12S R16E S25	NENE		NWNE			
	R17E S30	NENW	Lot 1	(NWNW)	Lot 2	(SWNW)	SENW
		NESW	Lot 3	(NWSW)			

200.0 ACRES TOTAL

Permits will be subject to all prior water rights. Protests may be submitted based on the criteria of Sec. 42-203A, Idaho Code and/or the public interest criteria of Sec. 42-203C, Idaho Code. Protests must be filed with the Director, Dept. of Water Resources, Statehouse Mail, Boise, Idaho 83720 on or before JANUARY 21, 1991.

R. KEITH HIGGINSON, Director

Published 1/ 3/1991 & 1/10/1991

MICROFILMED
JUN 25 1992

MEMORANDUM

TO: FILE

FROM: TIM LUKE

RE: APP. NO. 47-8075

DATE: 12-20-90

This application is a trust water filing which has come up for sequential processing under the appropriate rules and statutes. The applicant returned a trust water questionnaire and states that the groundwater source represented by the application has not been developed, and that the groundwater source will supplement surface water from Salmon Falls Reservoir. The applicant has amended the application by reducing the total number of acres from 280 to 200 acres.

The attached place of use overlap report shows that 130 of the 200 acres under the applications are already licensed. The priority dates of the licensed rights are old and the licenses have not been claimed in the adjudication. The remote sensing report for 1986 shows that 175 acres were classified as irrigated in that year. My review of 1980 infrared aerial photography on file at IDWR confirms the irrigated acreage reported by IDWR for 1986. Lots 2 and 3 in section 30 do not appear fully irrigated in 1980, whereas the 1986 report shows those lots as irrigated. If the place of use is irrigated according to the amendment, the total number of undeveloped acres should be no more than about 25 acres. There is evidence that at least 175 acres within the farm unit was developed prior to 1984.

I recommend processing the application as a trust filing and counting 25 acres as trust acreage.

JUN 25 1992

RECEIVED
DEC 18 1990
Department of Water Resources

STATE OF IDAHO
DEPARTMENT OF WATER RESOURCES
TRUST WATER INFORMATION QUESTIONNAIRE

Application No. 47-8075

INSTRUCTIONS: IF YOU ARE NOT INTERESTED IN HAVING THE APPLICATION PROCESSED, PLEASE COMPLETE AND RETURN THE ENCLOSED WITHDRAWAL FORM.

IF YOU WISH TO HAVE THE APPLICATION PROCESSED, PLEASE ANSWER THE FOLLOWING QUESTIONS AS THOROUGHLY AS POSSIBLE. FAILURE TO RETURN EITHER THE WITHDRAWAL FORM OR QUESTIONNAIRE IS CAUSE FOR THE DEPARTMENT TO VOID THE APPLICATION.

1a. Are you the current owner of the land or place of use described under this application? Yes ✓ No____
b. If you are not the propoerty owner, please descibe the arrangement enabling you to develop the proposed project.

_____

2a. Has the source of water listed on this application been used to irrigate any of the land described under this same application prior to October 1, 1984? Yes____ No ✓
b. If yes, please describe the extent of development and number of acres irrigated.(Note: Uses developed after October, 1984 are considered trust water diversions and may be subject to certain conditions. You may be asked to verify uses established prior to October, 1984.)

_____

_____

3. If you answered NO to ques #2a, please state the number of acres you have irrigated with this source after October 1, 1984. 0

4. If you have not irrigated lands under this application, please state the number of acres you plan to complete. 200

5. If the permit is a supplemental filing please identify other water rights which are used on the same land.
Salmon Falls Reservoir water as listed in original application

Use the reverse side of this form if you wish to add any comments. You may mark changes on the enclosed application to designate any proposed amendments. (Note: Proposed changes which result in an expansion of use will not be considered by the department.)

I hereby assert that the responses provided above are true to the best of my knowledge. I understand that any willful misrepresentations may result in voiding of the application.

Applicant John D Courtney Date 12-12-90

MICROFILMED
JUN 25 1992

The original irrigated acreage and primary point of diversion is changed as designated by red coloring. The desired primary point of diversion and irrigated acreage changes are inserted.

MICROFILMED
JUN 25 1992

PLACE OF USE 1/4 1/4 OVERLAP REPORT

12/20/90

WR-NUMBER	NAME	STG	SOURCE	T	R	S	NE NE	NE NW	NE SW	NE SE	NW NE	NW NW	NW SW	NW SE	SW NE	SW NW	SW SW	SW SE	SE NE	SE NW	SE SW	SE SE	SUM
4708075																							
4702406	SHULL ENTERPRISES	L	GROUNDWATER	12S	16E	25									20			20	40	40	40	40	200
4702444	RIECHERS	L	UNNAMED STREAM	12S	16E	25	10	10	5														25
4708075	COURTNAY	A	GROUNDWATER	12S	16E	25	40	~~40~~															80
	1986 MAPPING DATA ---	-	COUNTY 83 QUAD CC 72	12S	16E	25	37	40 32	33	31	2	5	31	40	40	41	42	32	40	40	38	35	527
4708075																							
4702063	RIECHERS	L	GROUNDWATER	12S	17E	30					40			40	40								120
4704147	DUFFY	S	GROUNDWATER	12S	17E	30												35					35
4704148	DUFFY	S	NAT-SOO-PAH SPRING	12S	17E	30												32					32
4707807	PENDERGRAFT	P	GROUNDWATER	12S	17E	30	30	30			✓			✓	~~39~~							40	100
4708075	COURTNAY	A	GROUNDWATER	12S	17E	30					40			40	~~40~~								120
	1986 MAPPING DATA ---	-	COUNTY 83 QUAD CC 72	12S	17E	30		34	2		39			30	19								124

1980 photo (INFRARED - IDAHO)

- sec 25 N 1/2 NE = IRRIGATED
- Lot 1 = IRRIG, portion of Lot 2 & 3 is IRRIG,
- E 1/2 NW & NWSW appears irrigated as shown by 1986 DATA ABOVE.

JUN 25 1992

PLACE OF USE LOTS OVERLAP REPORT

12/20/90

WR-NUMBER	NE NE	NE NW	NE SW	NE SE	NW NE	NW NW	NW SW	NW SE	SW NE	SW NW	SW SW	SW SE	SE NE	SE NW	SE SW	SE SE	LOT +	SUM
4708075	T12S R16E S25																	
4708075	T12S R17E S30																	
4702063					:	1L20	2L30		:				:				:	50
4708075					:	1L~~20~~ 6 ✓	2L~~20~~ 6 ✓		:	3L~~20~~ 6 ✓	~~4L20~~		:				:	80
83 MAPPING: 1L18 2L18 3L18 4L7																		61

DEMERGED
JUN 25 1992

State of Idaho
DEPARTMENT OF WATER RESOURCES
1301 North Orchard Street, Statehouse Mail, Boise, Idaho 83720 -(208) 327-7900

CECIL D. ANDRUS
GOVERNOR
R. KEITH HIGGINSON
DIRECTOR

December 10, 1990

RE: APPLICATION FOR PERMIT NO. 47-8075

Dear APPLICANT:

Due to the Swan Falls litigation, Department approval of the enclosed application may have been delayed. The Department is presently reviewing your application and may authorize the proposed development.

The purpose of this letter is to determine: (1) if you are still interested in developing the project, and (2) the extent of development, if any, that has already occurred under the application. Enclosed are two forms requesting information which will help the Department expedite the processing of the application.

1. If you have abandoned or have no interest in continuing with your plans for development of the project, please complete the enclosed withdrawal form and return it to the Department. If you request a withdrawal of the application and the application was not previously advertised, the department will refund your original filing fee.

2. If you wish to continue with your proposed development plans, or have completed all or a portion of the proposed development before October 1, 1984, then you must complete and return the enclosed questionnaire. You may use the questionnaire and enclosed application to make any comments &/or amendments concerning the application. Your completion of the questionnaire will expedite processing and help the department determine if the water diverted under the application is public water or trust water. Approved trust water applications may be subject to additional conditions.

Failure to return either of the above forms within thirty (30) days of the date of this letter is cause for the Department to void the application.

Please be further advised that if any undeveloped portion of your proposed project is greater than 200 acres, the department will issue a notice requesting additional information as required by Water Appropriation Rule 4,5. (copy enclosed). In particular, rules 4,5,3. through 4,5,3,5. apply to your project if it is more than 200 acres. If necessary, the rule 4,5. information notice will be sent to you after you return the questionnaire.

MICROFILMED
JUN 25 1992

If you have questions concerning the content of this letter or about completing the forms, please contact Tim Luke at the address below or by calling directly at 327-7864. The enclosed forms and all other relative information must be returned within thirty (30) days to:

Idaho Department of Water Resources
Statehouse Mail
Boise, Idaho 83720-9000
Attn: Tim Luke

Please note that a copy of your application is enclosed. The application number is also shown on the enclosed questionnaire.

Sincerely,

Tim Luke

TIM LUKE
Sr. Water Resource Agent

Enclosures

RECEIVED
JUN 25 1992

State of Idaho
DEPARTMENT OF WATER RESOURCES
Southern Region

CECIL D. ANDRUS
Governor

R. KEITH HIGGINSON
Director

Mailing Address:
Southern Region
2148 4th Ave. East
Twin Falls, Idaho 83301
(208) 734-0578

January 22, 1988

John D. Courtnay
Rt 1 Box 4629
Twin Falls, ID 83301

Re: Application for permit No. 47-8075

Dear Mr. Courtnay:

The Department of Water Resources acknowledges receipt of your water right application for permit. The application has been assigned identification No. 47-8075. Please refer to this number in all further correspondence.

Because your application proposes to appropriate water which has been identified as "trust water" in the Swan Falls agreement, it will be processed under rules and regulations for water appropriation that have been adopted as required by law.

Under the rules, applications will be processed at a rate which allows development of 20,000 acres per year. The oldest applications will be processed first, provided that applicants are willing and able to proceed.

For this reason, it is not possible to estimate at this time when action will be taken on your application.

Please feel free to contact this office if you have any questions regarding this procedure.

Very truly yours,

Loren O. Holmes, P.E.
Southern Region Manager

LH:LW

MICROFILMED
JUN 25 1992

County: [illegible]
Stream: [illegible]
Amount: [illegible]
Use: [illegible]
Priority: [illegible] 1, 1911.

STATE OF IDAHO

Water License No. 7809

WHEREAS, On the 1st day of June, A. D. 191[illegible], John C. Kiesharo

of Twin Falls, County of Twin Falls, State of Idaho, duly made application No. 10340 to me for a permit to use for (19)

County of Twin Falls, State of Idaho, for irrigation and domestic purposes, and,

WHEREAS, On the [illegible] day of August, A. D. 191[illegible] Permit No. 7809 was issued to said applicant for the diversion of said water and providing for the completion of the works of diversion therein described on or before the [illegible] day of August, A. D. 191[illegible], and for the application to beneficial use of said water on or before the 1[illegible]th day of August, A. D. 1914, and,

WHEREAS, On the [illegible]th day of August, A. D. 191[illegible] John C. Kiesharo

the holder of said permit, duly made proof of the completion of adequate works for the diversion of 1.5 cubic feet per second of said waters, as evidenced by my Certificate No. 7809 dated [illegible], 191[illegible] confirming the completion of works of sufficient capacity for diverting and conveying to the place of intended use [illegible] cubic feet per second of said water, with date of priority of [illegible] 1, 1911, and

WHEREAS, On the [illegible] day of August, A. D. 191[illegible] John C. Kiesharo

the holder of said permit, duly made proof of the application to beneficial use of 1.5 cubic feet per second of said water.

NOW, THEREFORE, By virtue of authority vested in me by the laws of the State of Idaho, I hereby grant and confirm to John C. Kiesharo

of Twin Falls, County of Twin Falls, State of Idaho, the holder and owner of said Permit No. 7809, a perpetual right, dating from June 21, 1911, to the use of [illegible] cubic feet per second of the waters [illegible]

in the County of Twin Falls and State of Idaho or so much thereof as may be necessary for the purposes hereinbelow mentioned to be diverted at a point [illegible]

MICROFILMED
JUN 25 1992

[illegible]

125	15E	36	NESW	40	01	47-8000	CALLEN	C	A	05-16-1985	GROUNDWATER
			NWSW	40	01	47-8000	CALLEN	C	A	05-16-1985	GROUNDWATER
			SWSW	[illegible]	01	47-8000	CALLEN	C		05-16-1985	GROUNDWATER
			SESW		01	47-8000	CALLEN	C		05-16-1985	GROUNDWATER
			NESE		01	47-8000	CALLEN	C		05-16-1985	GROUNDWATER
			NWSE	[illegible]	01	47-8000	CALLEN	C	A	05-16-1985	GROUNDWATER
			SWSE	40	01	47-8000	CALLEN	C	A	05-16-1985	GROUNDWATER
			SESE	40	01	47-8000	CALLEN	C	A	05-16-1985	GROUNDWATER
125	16E	03	NENE	30	01,19,22,46	47-7831	LOUGHMILLER FARMS,	C	P	07-12-1982	GROUNDWATER
			NWNE	40	01,19,22,46	47-7831	LOUGHMILLER FARMS,	C	P	07-12-1982	GROUNDWATER
			NENW	35	01,19,22,46	47-7831	LOUGHMILLER FARMS,	C	P	07-12-1982	GROUNDWATER
			NWNW	30	01,19,22,46	47-7831	LOUGHMILLER FARMS,	C	P	07-12-1982	GROUNDWATER
			SWNW	30	01,19,22,46	47-7831	LOUGHMILLER FARMS,	C	P	07-12-1982	GROUNDWATER
			NWSE	30	01,19,22,46	47-7831	LOUGHMILLER FARMS,	C	P	07-12-1982	GROUNDWATER
			SWSE	40	01,19,22,46	47-7831	LOUGHMILLER FARMS,	C	P	07-12-1982	GROUNDWATER
		12	NENW	40	01	47-8011	LOUGHMILLER FARMS,	C	A	07-01-1985	GROUNDWATER
			NWNW	40	01	47-8011	LOUGHMILLER FARMS,	C	A	07-01-1985	GROUNDWATER
			SWNW	40	01	47-8011	LOUGHMILLER FARMS,	C	A	07-01-1985	GROUNDWATER
			SENW	40	01	47-8011	LOUGHMILLER FARMS,	C	A	07-01-1985	GROUNDWATER
			NESW	40	01	47-8011	LOUGHMILLER FARMS,	C	A	07-01-1985	GROUNDWATER
			NWSW	40	01	47-8011	LOUGHMILLER FARMS,	C	A	07-01-1985	GROUNDWATER
			SWSW	40	01	47-8011	LOUGHMILLER FARMS,	C	A	07-01-1985	GROUNDWATER
			SESW	40	01	47-8011	LOUGHMILLER FARMS,	C	A	07-01-1985	GROUNDWATER
		22	SWSW		04,43	47-7334	PETERS RANCH INC.	C	P	05-06-1976	GROUNDWATER
			SESE	40	01,04,43	47-4399	LOUGHMILLER	C	S	03-15-1950	GROUNDWATER
							LOUGHMILLER	C			
		23	SWSW	40	01,43	47-7735	COURTNAY	C	P	05-12-1981	GROUNDWATER
		24	NENE	25	01	47-7803	COURTNAY	C	P	03-12-1982	GROUNDWATER
							COURTNAY	C			
			NENE	15	01,04	47-7994	EGAN	C	A	01-25-1985	WASTE WATER
			NENE	15	01,04,43	47-7995	EGAN	C	A	01-25-1985	GROUNDWATER
			NWNE	25	01	47-7803	COURTNAY	C	P	03-12-1982	GROUNDWATER
							COURTNAY	C			
			NWNE	15	01,04	47-7994	EGAN	C	A	01-25-1985	WASTE WATER
			NWNE	15	01,04,43	47-7995	EGAN	C	A	01-25-1985	GROUNDWATER
			SWNE	40	01	47-7803	COURTNAY	C	P	03-12-1982	GROUNDWATER
							COURTNAY	C			
			SENE	40	01	47-7803	COURTNAY	C	P	03-12-1982	GROUNDWATER
							COURTNAY	C			
			NESW	40	01	47-7803	COURTNAY	C	P	03-12-1982	GROUNDWATER
							COURTNAY	C			
			NWSW	30	01	47-7803	COURTNAY	C	P	03-12-1982	GROUNDWATER
							COURTNAY	C			
			SWSW	40	01	47-7803	COURTNAY	C	P	03-12-1982	GROUNDWATER
							COURTNAY	C			
			SESW	40	01	47-7803	COURTNAY	C	P	03-12-1982	GROUNDWATER
							COURTNAY	C			
			NESE	40	01	47-7803	COURTNAY	C	P	03-12-1982	GROUNDWATER
							COURTNAY	C			
			NWSE	40	01	47-7803	COURTNAY	C	P	03-12-1982	GROUNDWATER
							COURTNAY	C			

[redacted] K11 [redacted]

TWNSHP	RNG	SEC	TRACT	LOT	ACRES	USES	WATER RIGHT NUMBER	LAST NAME	OWNER CODE	STAGE	PRIORITY DATE	SOURCE OF WATER
125	16E	24	SWSE		30	01,04	47-7022	SMITH	C	L	01-23-1968	GROUNDWATER
			SWSE		40	01	47-7803	COURTNAY	C	P	03-12-1982	GROUNDWATER
								COURTNAY	C			
			SESE		38	01,04	47-7022	SMITH	C	L	01-23-1968	GROUNDWATER
			SESE		40	01	47-7803	COURTNAY	C	P	03-12-1982	GROUNDWATER
								COURTNAY	C			
		25	NENE		10	01,43	47-2444	RIECHERS	C	L	12-27-1912	UNNAMED STREAM
			NWNE		10	01,43	47-2444	RIECHERS	C	L	12-27-1912	UNNAMED STREAM
			SWNE		05	01,43	47-2444	RIECHERS	C	L	12-27-1912	UNNAMED STREAM
			NESW		20	01	47-2406	SHULL ENTERPRISES	C	L	08-13-1965	GROUNDWATER
			SESW		20	01	47-2406	SHULL ENTERPRISES	C	L	08-13-1965	GROUNDWATER
			NESE		40	01	47-2406	SHULL ENTERPRISES	C	L	08-13-1965	GROUNDWATER
			NWSE		40	01	47-2406	SHULL ENTERPRISES	C	L	08-13-1965	GROUNDWATER
			SWSE		40	01	47-2406	SHULL ENTERPRISES	C	L	08-13-1965	GROUNDWATER
			SESE		40	01	47-2406	SHULL ENTERPRISES	C	L	08-13-1965	GROUNDWATER
		26	SWSW			04	47-7320	YRAGUI	C	L	04-02-1976	GROUNDWATER
			NESE		36	01,43	47-2348	RAYL	C	L	01-12-1961	GROUNDWATER
			SESE		39	01,43	47-2348	RAYL	C	L	01-12-1961	GROUNDWATER
		27	SWNW			43	47-7373	SALMON RIVER CANAL	C	L	02-18-1977	GROUNDWATER
			SWNW		01	01,43	47-7890	CHURCH OF JESUS CH	C	P	06-09-1983	GROUNDWATER
			NWSW			43	47-7373	SALMON RIVER CANAL	C	L	02-18-1977	GROUNDWATER
			SWSW		10	01,19,43	47-7990	ASLETY	C	P	12-14-1984	GROUNDWATER
			SESE			04	47-7320	YRAGUI	C	L	04-02-1976	GROUNDWATER
		28	SENE		02	01,43	47-7330	COSINTENO	C	L	04-20-1976	GROUNDWATER
								COSINTENO	C			
			NESE		02	01,43	47-7331	SHEPHERD	C	L	04-26-1976	GROUNDWATER
								SHEPHERD	C			
		34	SWNW			43	47-2294	STATE OF IDAHO	C	L	05-25-1955	GROUNDWATER
			SWNW			43	47-2425	STATE OF IDAHO	C	L	07-11-1966	GROUNDWATER
			SWSW		18	01,43	47-2184	HOWDSON	C	L	08-02-1950	GROUNDWATER
		35	NENE		39	01	47-4308	LOHR	C	S	06-01-1953	GROUNDWATER
								LOHR	C			
			SENE		39	01	47-4308	LOHR	C	S	06-01-1953	GROUNDWATER
								LOHR	C			
			NWNW			04	47-7320	YRAGUI	C	L	04-02-1976	GROUNDWATER
			NESE		38	01,43	47-2047	JONES	D	L	11-20-1909	GROUNDWATER
								JONES CORP.	C			
			NESE		38	01	47-2285	JONES	C	L	03-10-1955	GROUNDWATER
			SWSE		31	01,43	47-2047	JONES	D	L	11-20-1909	GROUNDWATER
								JONES CORP.	C			
			SWSE		31	01	47-2285	JONES	C	L	03-10-1955	GROUNDWATER
			SESE		39	01,43	47-2047	JONES	D	L	11-20-1909	GROUNDWATER
								JONES CORP.	C			
			SESE		39	01	47-2285	JONES	C	L	03-10-1955	GROUNDWATER
		36	NENE		33	01,43	47-2348	RAYL	C	L	01-12-1961	GROUNDWATER
			NWNE		40	01,43	47-2193	LIND	D	L	07-10-1931	GROUNDWATER
								CARL E. LIND EST.	C			
			NWNE		31	01,43	47-2348	RAYL	C	L	01-12-1961	GROUNDWATER
			SWNE		10	01,43	47-2193	LIND	D	L	07-10-1931	GROUNDWATER
								CARL E. LIND EST.	C			
			SENE		31	01,43	47-2348	RAYL	C	L	01-12-1961	GROUNDWATER

MISPLACED

JUN 25 1992

[redacted] [redacted]

		NWNW	40	01	47-4478	W. T. WILLIAMS, IN	C	S	04-15-1945	GROUNDWATER	
		SWNW	[illegible]	03,02,02	47-2448	WILLIAMS	O		04-02-1958	NORTH COTTONWOOD CREEK COTTONWOOD CREEK	
						W. T. WILLIAMS INC	C				
		SWNW	3.	01	47-4477	W. T. WILLIAMS, IN	C	S	04-15-1954	GROUNDWATER	
		SWNW	31	01	47-4478	W. T. WILLIAMS, IN	C	S	04-15-1945	NORTH COTTONWOOD CREEK GROUNDWATER	

THNSHP	RNG	SEC	TRACT	LOT	ACRES	USES	WATER RIGHT NUMBER	LAST NAME	OWNER CODE	STAGE	PRIORITY DATE	SOURCE OF WATER
(POU CONTINUED FROM PREVIOUS PAGE)												
12S	17E	27	SWNW		31	01	47-4478					NORTH COTTONWOOD CREEK
			SENW		02	03,02,02	47-2448	WILLIAMS	O	L	04-02-1958	COTTONWOOD CREEK
								W. T. WILLIAMS INC	C			
			SENW		03	01	47-4477	W. T. WILLIAMS, IN	C	S	04-15-1954	GROUNDWATER
			SENW		03	01	47-4478	W. T. WILLIAMS, IN	C	S	04-15-1945	NORTH COTTONWOOD CREEK GROUNDWATER
			NWSW		03	01	47-4477	W. T. WILLIAMS, IN	C	S	04-15-1954	NORTH COTTONWOOD CREEK GROUNDWATER
			NWSW		03	01	47-4478	W. T. WILLIAMS, IN	C	S	04-15-1945	NORTH COTTONWOOD CREEK GROUNDWATER
			NESE			01	47-0060	COTTONWOOD RANCH C	C	D	05-02-1881	NORTH COTTONWOOD CREEK NORTH COTTONWOOD CREEK
			NWSE			01	47-0060	COTTONWOOD RANCH C	C	D	05-02-1881	NORTH COTTONWOOD CREEK
			NWSE		12	01	47-4477	W. T. WILLIAMS, IN	C	S	04-15-1954	GROUNDWATER
			NWSE		12	01	47-4478	W. T. WILLIAMS, IN	C	S	04-15-1945	NORTH COTTONWOOD CREEK GROUNDWATER
		28	NENE		40	01,43	47-2075	LOO	C	I	03-17-1913	NORTH COTTONWOOD CREEK COTTONWOOD CREEK, WEST FORK
			NENE		39	03,02,02	47-2448	WILLIAMS	O	L	04-02-1958	COTTONWOOD CREEK
								W. T. WILLIAMS INC	C			
			NENE		33	01	47-4477	W. T. WILLIAMS, IN	C	S	04-15-1954	GROUNDWATER
			NWNE		28	03,02,02	47-2448	WILLIAMS	O	L	04-02-1958	NORTH COTTONWOOD CREEK COTTONWOOD CREEK
								W. T. WILLIAMS INC	C			
			NWNE		04	01	47-4477	W. T. WILLIAMS, IN	C	S	04-15-1954	GROUNDWATER
		29	NWSW		40	01	47-7806	PENDERGRAFT	C	P	03-17-1982	NORTH COTTONWOOD CREEK GROUNDWATER
			SWSW		30	01	47-7807	PENDERGRAFT	C	P	08-17-1982	GROUNDWATER
		30	NENE		30	01	47-7807	PENDERGRAFT	C	P	08-17-1982	GROUNDWATER
			NWNE		30	01	47-7807	PENDERGRAFT	C	P	08-17-1982	GROUNDWATER
			NENW		40	01,43	47-2063	RIECHERS	C	L	06-21-1911	GROUNDWATER
			NWNW	01	20	01,43	47-2063	RIECHERS	C	L	06-21-1911	GROUNDWATER
			SWNW	02	30	01,43	47-2063	RIECHERS	C	L	06-21-1911	GROUNDWATER
			SENW		40	01,43	47-2063	RIECHERS	C	L	06-21-1911	GROUNDWATER
			NESW		40	01,43	47-2063	RIECHERS	C	L	06-21-1911	GROUNDWATER
			SESW		35	01,43	47-4147	DUFFY	C	S	01-01-1951	GROUNDWATER
								DUFFY	C			
			SESW			22,43	47-4147	DUFFY	C	S	01-01-1951	GROUNDWATER
								DUFFY	C			
			SESW		32	01,04	47-4148	DUFFY	C	S	01-01-1926	NAT-SOO-PAH SPRING
								DUFFY	C			
			SESW		05	01,10,22,43	47-8058	DUFFY	C	A	01-23-1987	GROUNDWATER
								DUFFY	C			
			SWSE		21	01,10,22,43	47-8058	DUFFY	C	A	01-23-1987	GROUNDWATER
								DUFFY	C			
			SESE		40	01	47-7807	PENDERGRAFT	C	P	08-17-1982	GROUNDWATER
		31	NENE		20	01	47-7807	PENDERGRAFT	C	P	08-17-1982	GROUNDWATER
			NENW		06	01,43	47-4147	DUFFY	C	S	01-01-1951	GROUNDWATER
								DUFFY	C			
			NCNW			10,43	47-4147	DUFFY	C	S	01-01-1951	GROUNDWATER

THNSHP	RNG	SEC	TRACT	LOT	ACRES	USES	WATER RIGHT NUMBER	LAST NAME	OWNER CODE	STAGE	PRIORITY DATE	SOURCE OF WATER
(POU CONTINUED FROM PREVIOUS PAGE)												
12S	17E	31	NENW			10,43	47-4147	DUFFY	C			
			NENW			22,43	47-4147	DUFFY	C	S	01-01-1951	GROUNDWATER
								DUFFY	C			
			NENW		06	01,04	47-4148	DUFFY	C	S	01-01-1926	NAT-SOO-PAH SPRING
								DUFFY	C			
			NENW			10,04	47-4148	DUFFY	C	S	01-01-1926	NAT-SOO-PAH SPRING
								DUFFY	C			
			NENW			43,04	47-4148	DUFFY	C	S	01-01-1926	NAT-SOO-PAH SPRING
								DUFFY	C			
			NENW			10	47-7624	DUFFY	C	P	01-27-1980	GROUNDWATER
			NENW		24	01,10,22,43	47-8058	DUFFY	C	A	01-23-1987	GROUNDWATER
								DUFFY	C			
		32	NWNW		20	01	47-7807	PENDERGRAFT	C	P	08-17-1982	GROUNDWATER
		34	SENE		40	01,04	47-4473	W. T. WILLIAMS, IN	C	S	04-01-1945	COTTONWOOD CREEK
			NESE		37	01,04	47-4473	W. T. WILLIAMS, IN	C	S	04-01-1945	COTTONWOOD CREEK
			SESE		19	01,04	47-4473	W. T. WILLIAMS, IN	C	S	04-01-1945	COTTONWOOD CREEK
		35	SWNE			04,16	47-7849	U.S. DEPT. OF INTE	C	P	01-14-1983	UNNAMED STREAM
			NENW			04,16	47-4498	U.S. DEPT. OF INTE	C	S	06-28-1934	NORTH COTTONWOOD CREEK UNNAMED STREAM
			SENW			04,16	47-4498	U.S. DEPT. OF INTE	C	S	06-28-1934	NORTH COTTONWOOD CREEK UNNAMED STREAM
			NWSW		33	01,04	47-4473	W. T. WILLIAMS, IN	C	S	04-01-1945	COTTONWOOD CREEK
			SWSW		09	01,04	47-4473	W. T. WILLIAMS, IN	C	S	04-01-1945	COTTONWOOD CREEK
			SESW		40	01,04	47-4473	W. T. WILLIAMS, IN	C		04-01-1945	COTTONWOOD CREEK
			NESE			04,16	47-4498	U.S. DEPT. OF INTE	C		06-28-1934	NORTH COTTONWOOD CREEK UNNAMED STREAM
			SWSE			01,43	47-0068	COTTONWOOD RANCH C	C	D	10-05-1910	SPRINGS
			SWSE		40	01,43	47-2055	CURTIS	C	L	10-05-1910	SPRING
			SESE			01,43	47-0069	COTTONWOOD RANCH C	C	D	02-09-1911	SPRING
			SESE		15	01,43	47-2068	CURTIS	C	L	02-09-1911	SPRING

JUN 25 1992