State of Idaho
Department of Water Resources

WATER RIGHT LICENSE

WATER RIGHT NO. 45-07556

Priority: August 26, 1983 | Maximum Diversion Rate: 0.02 CFS
Maximum Diversion Volume: 0.6 AF

This is to certify, that US DEPT OF INTERIOR
BUREAU OF LAND MANAGEMENT
IDAHO STATE OFFICE
3380 AMERICANA TERRACE
BOISE ID 83706 has complied with the terms and conditions of the permit, issued pursuant to Application for Permit dated August 26, 1983; and has submitted Proof of Beneficial Use on June 18, 1985. An examination indicates that the works have a diversion capacity of .020 cfs of water from:

SPRINGS tributary to SINKS

source, and a water right has been established as follows:

BENEFICIAL USE	PERIOD OF USE	RATE OF DIVERSION	ANNUAL VOLUME
STOCKWATER	05/01 to 07/30	0.02 CFS	0.6 AF
WILDLIFE	01/01 to 12/31	0.02 CFS	0.6 AF
	Totals	0.02 CFS	0.6 AF

LOCATION OF POINT(S) OF DIVERSION:
SENESW , Sec. 10, Township 12S, Range 24E
NWNWSE , Sec. 10, Township 12S, Range 24E
NENWNE , Sec. 11, Township 12S, Range 24E
SWNWNE , Sec. 11, Township 12S, Range 24E
CASSIA County

PLACE OF USE: STOCKWATER

TWN	RGE	SEC		
12S	24E	10	NESW	NWSE
		11	NWNE	

PLACE OF USE: WILDLIFE, same as STOCKWATER use

CONDITIONS/REMARKS:

1. The maximum diversion volume is defined as the maximum allowable volume of water that may be diverted annually from the source under this right. The use of water confirmed by this right is limited to the amount which can actually be beneficially used. The maximum diversion volume may be adjusted to more accurately describe the beneficial use or to implement accepted standards of diversion and use efficiency.
2. This water right is appurtenant to the described place of use.

MICROFILMED
MAY 18 1992

State of Idaho
Department of Water Resources

WATER RIGHT LICENSE

WATER RIGHT NO. 45-07556

CONDITIONS/REMARKS:

3. This right is subject to all prior water rights and may be forfeited by five years of non-use.
4. Modifications to or variance from this license must be made within the limits of Section 42-222, Idaho Code, or the applicable Idaho law.
5. Use of water under this water right will be regulated by the watermaster of State Water District No. 45F.
6. This right, when considered with all other rights common to the same grazing allotment, shall be limited to the quantity of water beneficially used by the number of stock within the allotment.
7. Stockwater use is for 98 range cattle.
8. Place of use is also known as Crystal Springs Allotment.

This license is issued pursuant to the provisions of Section 42-219, Idaho Code. Witness the seal and signature of the Director, affixed at Boise, this 20TH day of APRIL, 1992.

Acting for R. Keith Higginson, Director

MAY 18 1992

Southern

Form 202
3/78

Ident. No. 1150

STATE OF IDAHO
DEPARTMENT OF WATER RESOURCES
APPLICATION FOR PERMIT

To appropriate the public waters of the State of Idaho

RECEIVED AUG 26 1983 Department of Water Resources

1. Name of applicant Bureau of Land Management Phone 208-878-5514

Post office address Route 3, Box 1 Burley, ID 83318

2. Source of water supply Crystal Allotment Springs 1, 2, 3, & 4 which is a tributary of Sinks

3. Location of point of diversion is NE ¼ of NW¼NE ¼ of Section 11 Township 25 S.

Range 24 E., B.M. Cassia County, additional points of diversion if any:

SW¼, NW¼, NE¼, Sec. 11: NE¼, SW¼, Sec. 10: NW¼, SE¼, Sec. 10

4. Water will be used for the following purposes:

Amount .01 x 4 (cfs or acre-feet per annum) for Livestock purposes from 5/1 to 7/30 (both dates inclusive)

Amount .01 (cfs or acre-feet per annum) for wildlife purposes from 1/1 to 12/31 (both dates inclusive)

Amount _____ (cfs or acre-feet per annum) for _____ purposes from _____ to _____ (both dates inclusive)

Amount _____ (cfs or acre-feet per annum) for _____ purposes from _____ to _____ (both dates inclusive)

5. Total quantity to be appropriated:

a. .04 cubic feet per second and/or b. _____ acre-feet per annum.

6. Proposed diverting works:

a. Description of ditches, flumes, pumps, headgates, etc. Two of the 4 springs in the Allot. have already been developed. The other two are scheduled for development following E.A. All development will be similar-spring box collecting water to be piped about 50' to a 300 gallon trough. Overflow water will be returned to drainage via pipeline.

b. Height of storage dam N/A feet, active reservoir capacity _____ acre-feet; total reservoir capacity _____ acre-feet, materials used in storage dam: _____

Period of year when water will be diverted to storage _____ (Month/Day) to _____ (Month/Day) inclusive.

c. Proposed well diameter is N/A inches; proposed depth of well is _____ feet.

7. Time required for the completion of the works and application of the water to the proposed beneficial use is 5 years *(minimum 1 year — maximum 5 years).*

8. Description of proposed uses:

a. If water is not for irrigation:

(1) Give the place of use of water: _____ ¼ of _____ ¼ of Section 10, 11 Township 12 S.

Range 24 E. B.M. Places of use are same as places of diversion.

(2) Amount of power to be generated: N/A horsepower under _____ feet of head.

(3) List number of each kind of livestock to be watered 98 cattle

(4) Name of municipality to be served N/A, or number of families to be supplied with domestic water _____.

(5) If water is to be used for other purposes describe: Provides year round water for a variety of wildlife - mule deer (20 animals), coyotes, sage ground, blue gourse, a variety of raptors, song birds, and small mammals

b. If water is for irrigation, indicate acreage in each subdivision in the tabulation below:

TWP	RANGE	SEC.	NE¼				NW¼				SW¼				SE¼				TOTALS
			NE¼	NW¼	SW¼	SE¼	NE¼	NW¼	SW¼	SE¼	NE¼	NW¼	SW¼	SE¼	NE¼	NW¼	SW¼	SE¼	

Total number of acres to be irrigated _____

c. Describe any other water rights used for the same purposes as described above. _____

9. a. Who owns the property at the point of diversion BLM

b. Who owns the land to be irrigated or place of use BLM

c. If the property is owned by a person other than the applicant, describe the arrangement enabling the applicant to make this filing _____

10. Remarks The two springs in Section 11 (#1, 2) were developed by the User (Tom Geary) without authorization by the BLM. He did all work and supplied all the materials. The other two springs (#'s 3, 4) - Section 10 - are proposed for development. The BLM is presently working on a Environmental Assessment on them. All spring have an approximate flow of 2-3 GPM. All of these springs are in the East Pasture of the Crystal Allotment. They will all receive similar Use (livestock-Wildlife) and are being developed to acheive maximum livestock distribution on the Allotment.

Form 202
3/78

Ident. No. 45-7556

STATE OF IDAHO
DEPARTMENT OF WATER RESOURCES
APPLICATION FOR PERMIT

APPROVED

To appropriate the public waters of the State of Idaho

1. Name of applicant Bureau of Land Management Phone 678-5514

   Post office address Route #3 Box 1, Burley, ID 83318

2. Source of water supply Four Unnamed Springs which is a tributary of Sinks

3. Location of point of diversion is NW ¼ of NE ¼ of Section 11 Township 12S

   Range 24E B.M. Cassia County, additional points of diversion if any:

   NW¼SE¼, NE¼SW¼ Sec. 10 T. 12S R. 24E

4. Water will be used for the following purposes:

   Amount 0.03cfs (cfs ~~or acre-feet per annum~~) for Livestock purposes from May 1 to Jul 30 (both dates inclusive)

   Amount 0.01cfs (cfs ~~or acre-feet per annum~~) for Wildlife purposes from Jan 1 to Dec 31 (both dates inclusive)

   Amount _____ (cfs or acre-feet per annum) for _____ purposes from _____ to _____ (both dates inclusive)

   Amount _____ (cfs or acre-feet per annum) for _____ purposes from _____ to _____ (both dates inclusive)

5. Total quantity to be appropriated:

   a. 0.03 cubic feet per second and/or b. _____ acre-feet per annum.

6. Proposed diverting works:

   a. Description of ditches, flumes, pumps, headgates, etc. Headboxes & pipelines to troughs. Overflow back into drainage.

   b. Height of storage dam _____ feet, active reservoir capacity _____ acre-feet; total reservoir capacity _____ acre-feet, materials used in storage dam: _____

   Period of year when water will be diverted to storage _____ (Month/Day) to _____ (Month/Day) inclusive.

   c. Proposed well diameter is _____ inches; proposed depth of well is _____ feet.

7. Time required for the completion of the works and application of the water to the proposed beneficial use is 5 years *(minimum 1 year – maximum 5 years).*

8. Description of proposed uses:
   a. If water is not for irrigation:
      (1) Give the place of use of water: NW ¼ of NE ¼ of Section 11 Township 12S

      Range 24E B.M. NW¼SE¼, NE¼SW¼ Sec. 10 T. 12S R. 24E

      (2) Amount of power to be generated: _____ horsepower under _____ feet of head.

      (3) List number of each kind of livestock to be watered 98 beef cattle, various wildlife

      (4) Name of municipality to be served _____, or number of families to be supplied with domestic water _____.

      (5) If water is to be used for other purposes describe: _____

b. If water is for irrigation, indicate acreage in each subdivision in the tabulation below:

TWP	RANGE	SEC.	NE¼				NW¼				SW¼				SE¼				TOTALS
			NE¼	NW¼	SW¼	SE¼	NE¼	NW¼	SW¼	SE¼	NE¼	NW¼	SW¼	SE¼	NE¼	NW¼	SW¼	SE¼	

Total number of acres to be irrigated _____

c. Describe any other water rights used for the same purposes as described above. _____

9. a. Who owns the property at the point of diversion Applicant

b. Who owns the land to be irrigated or place of use "

c. If the property is owned by a person other than the applicant, describe the arrangement enabling the applicant to make this filing _____

10. Remarks Springs are in the East Pasture of the Crystal Allotment. Springs #1 & 2 are already developed, while #3 & 4 will be developed on completion of environmental assessment.

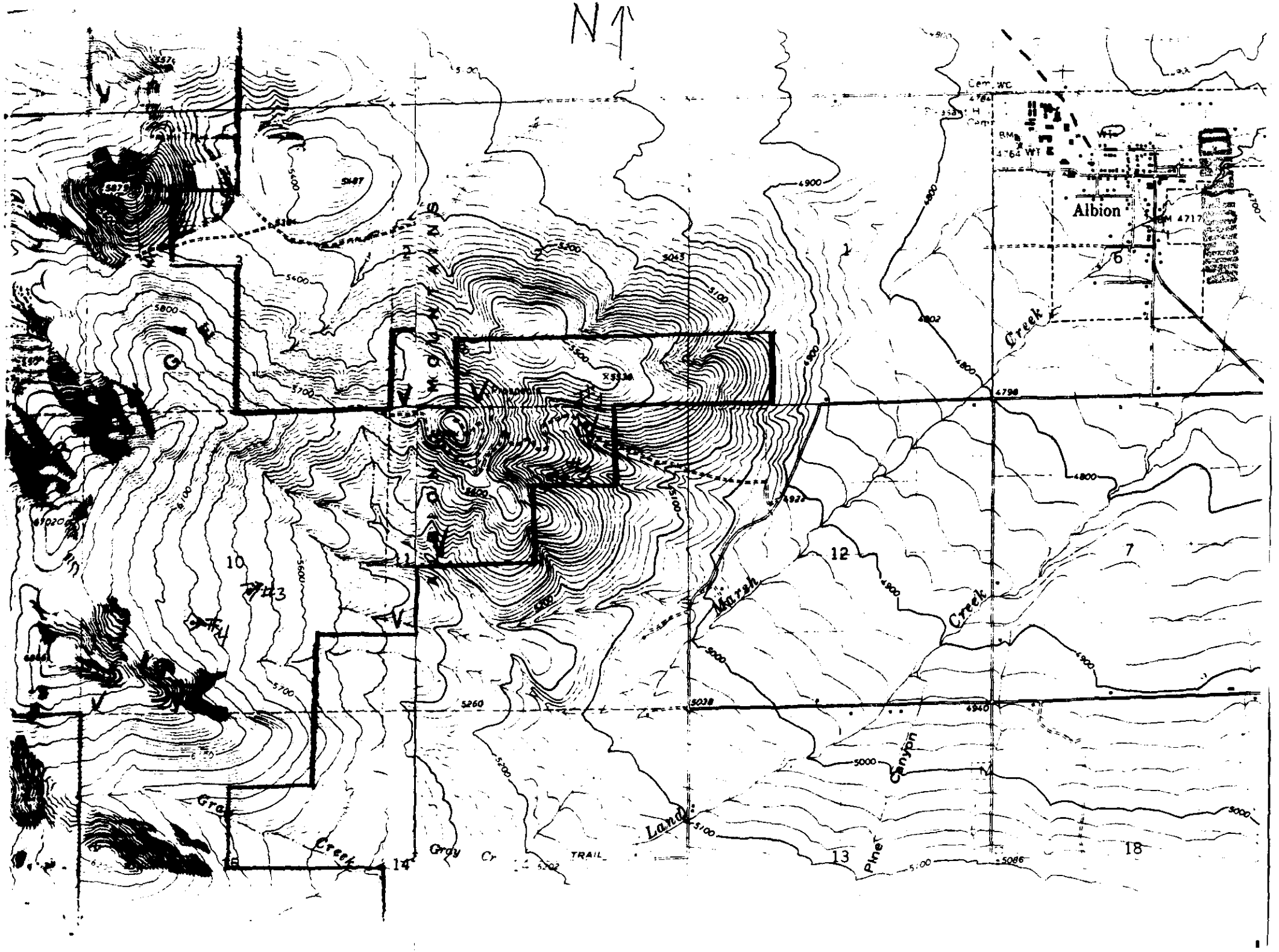
N
Albion
Creek
Marsh
Creek
Canyon
Pine
Land
Gray Cr
Creek
TRAIL
10
12
7
13
18
14
6
5
4
3
2
1
16
5400
5800
5700
5600
5500
5300
5100
5000
4900
4800
4700
5260
5038
4940
5086
4798
4717
4764 WT
5087
5045
5020

11. Map of proposed project: show clearly the proposed point of diversion, place of use, section number, township and range number.

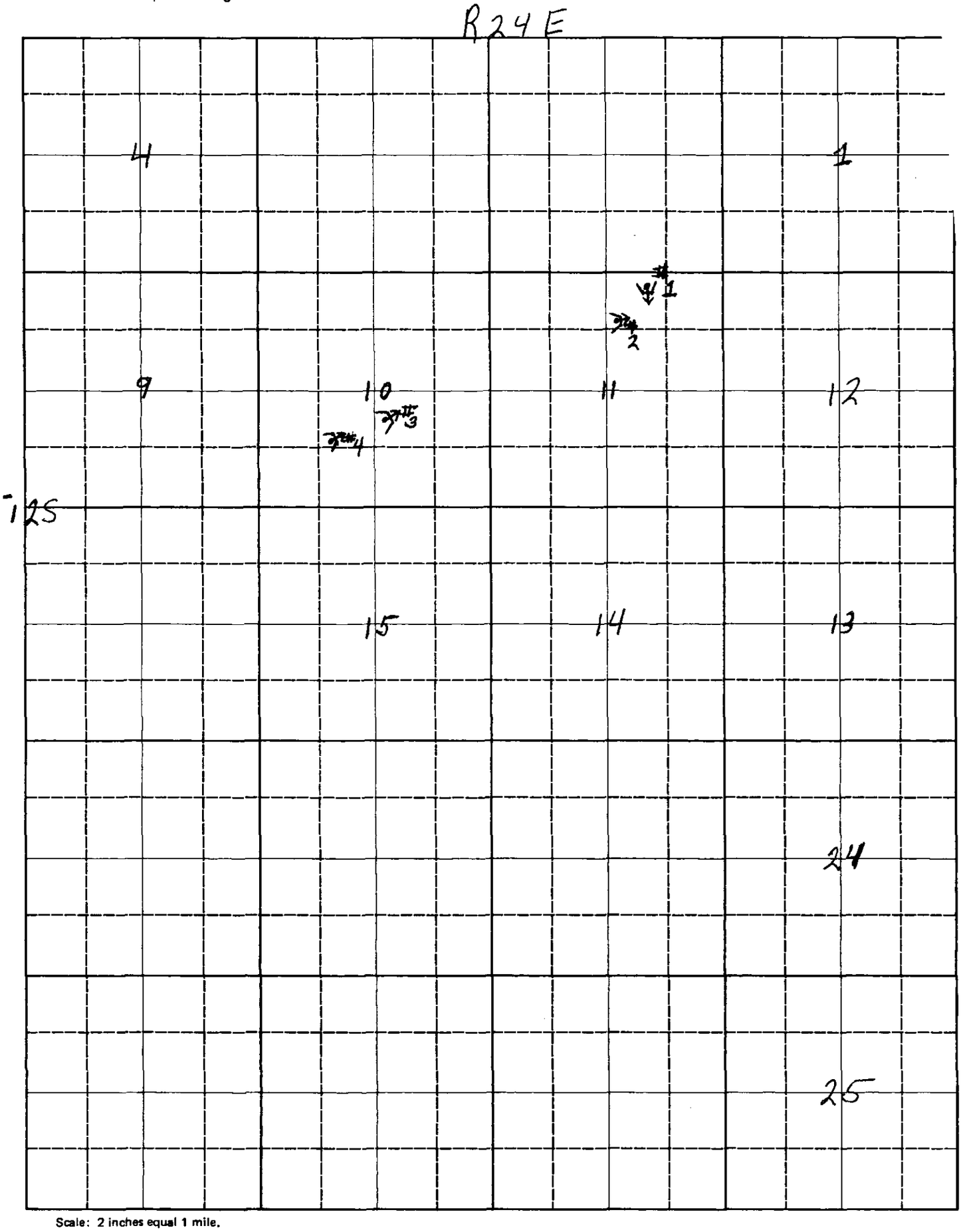

Scale: 2 inches equal 1 mile.

BE IT KNOWN that the undersigned hereby makes application for permit to appropriate the public waters of the State of Idaho as herein set forth.

Jimmie L. Pribble Jimmie L. Pribble
(Applicant)
Snake River Area Manager

MICROFILMED

Proposed Priority 8/26/83

Received by SRC Date 8/26/83 Time 10:45 ID-910-BP3-0003

Preliminary check by [illegible] Fee $ 30.00

Receipted by [illegible] Date 12-27-83 #33664

Publication prepared by [illegible] Date 7/25/84

Published in south idaho press

Publication dates 8/9 & 8/16/84

Publication approved [illegible] Date 8/24/84

Protests filed by: None

Copies of protests forwarded by

Hearing held by Date

Recommended for approval denial by ADH KW

ACTION OF THE DIRECTOR, DEPARTMENT OF WATER RESOURCES

This is to certify that I have examined Application for Permit to appropriate the public waters of the State of Idaho No. 45-7556, and said application is hereby APPROVED.

1. Approval of said application is subject to the following limitations and conditions:

   a. SUBJECT TO ALL PRIOR WATER RIGHTS.

   b. Proof of construction of works and application of water to beneficial use shall be submitted on or before October 1, 19 89.

   c. The rate of diversion, if water is to be used for irrigation under this permit, when combined with all other water rights for the same land shall not exceed 0.02 cubic feet per second for each acre of land.

   d. Other: Permit holder shall commence the excavation or construction of diverting works within one year of the date this permit is issued and shall proceed diligently until the project is complete.
   Use of water under this permit is subject to control by the watermaster of State Water District 45F, Marsh Creek.

Witness my hand this 11th day of October, 1984.

L. Glen Saxton
Chief, Operations Bureau

SOUTH IDAHO PRESS

BURLEY, IDAHO

AFFIDAVIT OF PUBLICATION

County of Cassia,)
) ss.
STATE OF IDAHO)

Patty Staker, being first duly sworn, deposes and says that he is the Ex. Secretary of the South Idaho Press, a daily newspaper published at Burley, Idaho, in the county aforesaid and that the paper is of general circulation therein. Deponent further states that the printed notice attached hereto was duly published according to law in the regular editions of The South Idaho Press for 2 consecutive weeks, commencing with the issue dated August 9 1984, and ending with the issue dated August 16, 1984.

Patty Staker

Subscribed and sworn to before me this 23rd day of August 1984.

Notary Public

Cost of Publication $112.14
Notary Fee
Total Cost $112.14

AUG 1984

Department of Water Resources
Southern District Office

84-177

NOTICE OF LICATION FOR WATER RIGHT

Notice is hereby given that the following application(s) have been submitted for permit to appropriate the public waters of the State of Idaho:

43-7197
U.S. DEPT. OF INTERIOR
BUREAU OF LAND MGMT., IDAHO STATE OFFICE, 3380 AMERICANA TERRACE, BOISE, ID 83706
Source: HARPER SPIRNG trib. to SINKS
Date Filed: 07/01/1983
Diversion Pt: SESW Sec 25 T 14S R 22E
Use: STOCKWATER (0.01 CFS) WILDLIFE (0.01 CFS)
To: SESW Sec 25 T 14S R 22E

43-7198
U.S. DEPT. OF INTERIOR
BUREAU OF LAND MGMT., IDAHO STATE OFFICE, 3380 AMERICANA TERRACE, BOISE, ID 83706
Source: MIDDLE HILL SPRING trib. to SINKS
Date Filed: 07/01/1983
Diversion Pt: SESW Sec 26 T 13S R 24E
Use: STOCKWATER (0.01 CFS) WILDLIFE (0.01 CFS)
In: SESW Sec 26 T 13S R 24E

43-7200
U.S. DEPT. OF INTERIOR
BUREAU OF LAND MGMT., IDAHO STATE OFFICE, 3380 AMERICANA TERRACE, BOISE, ID 83706
Source: SPRING (SCOTT CANYON SPRING) trib. to SINKS
Date Filed: 01/23/1984
Diversion Pt: NWNE Sec 04 T 13S R 26E
Use: STOCKWATER (0.01 CFS) WILDLIFE (0.01 CFS)
In: NWNE Sec 04 T 13S R 26E

45-7549
U.S. DEPT. OF AGRI.
FOREST SERVICE, FEDERAL BLDG., 324 25TH ST., OGDEN, UT 84404
Source: SPRING trib. to RATTLESNAKE CREEK
Date Filed: 07/15/1983
Diversion Pt: SWSE Sec 18 T 16S R 19E
Use: STOCKWATER STORAGE (0.1 AF) STOCKWATER FROM STORAGE (0.1 AF) WILDLIFE STORAGE (0.1 AF) WILDLIFE FROM STORAGE (0.1 AF)
In: SWSE Sec 18 T 16S R 19E

45-7550
U.S. DEPT. OF AGRI.
FOREST SERVICE, FEDERAL BLDG., 324 25TH ST., OGDEN, UT 84401
Source: SPRING trib. to SINKS
Date Filed: 07/15/1983
Diversion Pt: NWSE Sec 30 T 15S R 19E
Use: STOCKWATER STORAGE (0.1 AF) STOCKWATER FROM STORAGE (0.1 AF) WILDLIFE STORAGE (0.1 AF) WILDLIFE FROM STORAGE (0.1 AF)
In: NWSE Sec 30 T 15S R 19E

45-7556
U.S. DEPT. OF INTERIOR
BUREAU OF LAND MGMT., IDAHO STATE OFFICE, 3380 AMERICANA TERRACE, BOISE, ID 83706
Source: UNNAMED SPRINGS trib. to SINKS
Date Filed: 08/26/1983
Diversion Pt: NWNE Sec 11 T 12S R 24E NWSE NWNE Sec 10 T 12S R 24E
Use: STOCKWATER (0.03 CFS) WILDLIFE (0.01 CFS)
In: NWNE Sec 11 T 12S R 24E NWSE NESW Sec 10 T 12S R 24E

If issued, the permit(s) will be subject to all prior water rights. Protests against the granting of any permit must be filed with the Director of the Idaho Department of Water Resources, 1041 Blue Lakes Blvd. North, Twin Falls, Idaho 83301 and received on or before AUGUST 27, 1984.

A. KENNETH DUNN
Director

Published in the South Idaho Press on August 9 and 16, 1984.

April 22, 1992

US DEPT OF INTERIOR
BUREAU OF LAND MANAGEMENT
IDAHO STATE OFFICE
3380 AMERICANA TERRACE
BOISE ID 83706

RE: WATER RIGHT NO. 45-07556

Dear Water Right Holder(s):

Enclosed herewith is a copy of the Water Right License issued on the above referenced permit.

Sincerely,

SHARLA CURTIS
Water Resource Agent

SC:clh

Enclosure

MICROFILMED
MAY 1 8 1992

Form 219
12/79

RECEIVED
DEC 26 1991
Department of Water Resources

State of Idaho
DEPARTMENT OF WATER RESOURCES
FIELD REPORT

45-7556
Permit No.

CONTACT WITH PERMIT HOLDER

	DATE	INITIALS	REMARKS
☐ Appointment letter mailed:			
☐ Telephone call made: (List Telephone No. used)			
☑ Appointment scheduled for: (Date, time, location)	5/26/87	TB	@ Burley BLM office

EXAMINATION

Date 5/26/87 Accompanied by Kirk Koch Total Q measured Not measured
If source is surface water, estimate total flow of source See below. Allow 0.02 cfs
Methods of measurement None Meets Permit requirements?

Measurement calculations:
Kirk Koch visited these springs July of 1986 and observed a "trickle" at each.
~~250 AUMs~~:
Livestock 5/20-10/20; 98 head — 12 gpd V= .57 af/ann. Allow 0.6 AFA
Mule deer (wildlife) 3/16-11/15, 150 head, 2 gpd = .25 af/ann rest of year 300 hd = .17 af/ann.

WELL/DIVERSION* NO.	HP	MOTOR MAKE	MOTOR SERIAL NO.	PUMP MAKE	PUMP SERIAL NO.	MEASURING DEVICE TYPE	CONDITION OF MEAS. DEV.	REMARKS

System Description French drains with 2" perforated pipe at each spring with Approx 100' of 1½" plastic pipe to a 500 gal. stock trough at each development.

*Code with map on reverse side. Disregard code if only one.

RECOMMENDED AMOUNTS

Irrigation requirement = _____ AFA/Acre

USE	Q (cfs)	V (afa)	FROM	TO
			5/20	10/30
Stockwater	.02	.50		
Wildlife	.01	.40	1-1	12-31
Total	.03	1.0		

MICROFILMED
MAY 18 1992

Remarks These ~~three~~ 4 springs and Crystal springs (45-2782) supply the water for 250 A.U.M.s. 45-2782 is for spring in SW/NE Sec. 10.
This Allotment allows 70 AUMs/deer equivalent to 300 Mule Deer.
½ this No. Mar 16 – Nov 15. Entire No for the rest of the year.
~~allow 01 per spring~~ Spring flow estimated at 2 gpm each.

MAP (Attach Aerial Photo)

SCHEMATIC DIAGRAM OF SYSTEM

(Include distance from pump to measuring device, if applicable.)

Point(s) of diversion: ① SENESW S10 T12S R24E ② NWNWSE S10 T12S R 24E
③ NENWNE S11 T12S R24E ④ SWNWNE S.11 T.12S R. 24E

Place(s) of Use

TWP.	RGE.	SEC.	NE¼				NW¼				SW¼				SE¼				TOTALS
			NE¼	NW¼	SW¼	SE¼	NE¼	NW¼	SW¼	SE¼	NE¼	NW¼	SW¼	SE¼	NE¼	NW¼	SW¼	SE¼	
12S	24E	10									S,W								
12S	24E	10														S,W			
12S	24E	11		S,W															

MICROFILMED

Recommended Amendments:

☐ Change P.D. as reflected above ☐ Add P.D. as reflected above ☒ None

☐ Change P.U. as reflected above ☐ Add P.U. as reflected above ☐ Other

MAY 18 1992

Examiner's Signature for Terry Blair Date 5/14/90

Checked by Date 12/19/91

Approved by Date

Albion Spring Dels.

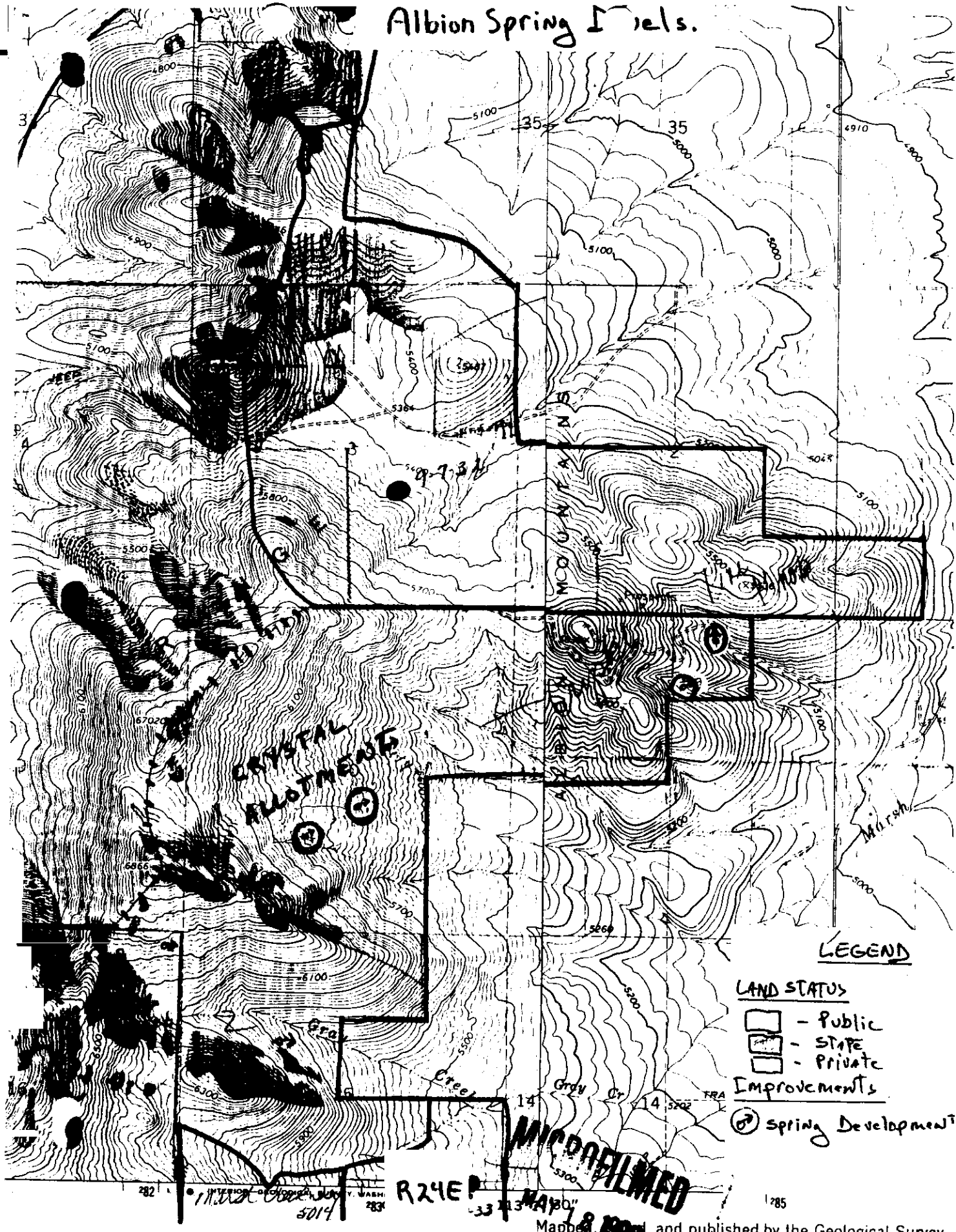

Crystal A llc
Spring locat
just south of
road in Nu
NE 1/4 Sec 11
looking down
from road
Overflow goes
over lip of
trough.



looking upstre
Arrow shows
general locati
of french drain
spring head.

MICROFILMED
MAY 18 1992

Crystal A Lot
Spring located
Sec 10 in
NE of SW 1/4
Spring head
is just out of
picture near
lower right
corner.



Overlook of
A Lot looking
to NE from
above spring.
7/86

MICROFILMED
MAY 18 1992

Crystal A Hot Spring in Sec 10 NW of SE ¼

looking east, cottonwood Hot in distance. Arrow shows location of head. Spill from trough piped to dark spot to right through.

This is head of spring that shown above. It appears to simply go down hill 150' to rock in surface & is developed for use in trough

7/85

MICROFILMED
MAY 18 1992

STATE OF IDAHO

DEPARTMENT OF WATER RESOURCES
Southern Region

1041 Blue Lakes Blvd. N
Twin Falls, Idaho 83301
(208) 734-3578

AUGUST 2, 1985

BLM U.S.DEPT. OF INTERIOR
RT. 3 BOX 1
BURLEY ID 83318

RE: Permit No. 45-7556

Dear Permit Holder:

We acknowledge receipt of your statement submitted as proof of beneficia use for the above referenced permit.

Before a license can be issued, a field examination must be made by a representative of this department.

A field examiner will contact you to arrange to examine your system.

If you have any questions regarding the field examination, please contact this office by phone at 734-3578 or in person at our office at 1041 Blue Lakes Blvd. N. Twin Falls, Idaho.

Sincerely,
s/Mary A. Newby
Secretary

MICROFILMED
MAY 18 1992

DEPARTMENT OF WATER RESOURCES

The Idaho Dep ent of Water Resources will consider this card as a ement that the permit holder(s) has co. ted development to the extent shown below of P. t No. 45-7556

Name(s) of Permit Holder: Bureau of Land Management

Post Office Address: Route #3, Box #1 - Burley, Idaho 83318

Tel. No. 208-678-5514

Source of Water: Unnamed Spring (Crystal Springs 1-4)

Extent of Use:
- ☐ Domestic _____ (number of households)
- ☒ Stockwater 98 Cattle (number and type of stock)
- ☐ Irrigation _____ (acres)
- ☒ Other Various Wildlife

Measuring Device:	Required?	☐ Yes ☐ No	Installed?	☐ Yes	☐ No
Access Port:	Required?	☐ Yes ☐ No	Installed?	☐ Yes	☐ No

The above information is a true statement of the extent to which the above numbered permit has been developed.

Terrance M. Costello-Snake River Area Mgr.

June 17, 1985
Date

MICROFILMED

Terrance M. Costello
Signature of Permit Holder

PLACE
13 CENT
STAMP
HERE

RECEIVED
JUN 18 1985

IDAHO DEPARTMENT OF WATER RESOURCES
STATEHOUSE
BOISE, IDAHO 83720

Department of Water Resources

MICROFILMED

State of Idaho
DEPARTMENT OF WATER RESOURCES
STATE OFFICE, 450 W. State Street, Boise, Idaho

JOHN V. EVANS
Governor

A. KENNETH DUNN
Director

Mailing address:
Statehouse
Boise, Idaho 83720
(208) 334-4440

October 10, 1984

RE: Application for Permit Nos. 37-8160/8161/8162/8163/8164,
43-7200, 45-7556, & 47-7972

U.S. Dept. of Interior
Bureau of Land Management
Idaho State Office
3380 Americana Terrace
Boise, ID 83706

Gentlemen:

Enclosed are copies of your approved Applications for Permit. We direct your attention to the conditions of approval on the fourth pages.

The 1982 Idaho Legislature added a requirement that as a permit holder you must commence the excavation or construction of diverting works within one year of the date the permits were issued, and you must proceed diligently until the projects are completed. The enclosed blue cards must be completed and returned to this office as soon as you commence construction, no later than one year from the date the permits were approved.

We have enclosed a form entitled "Instructions for Proof of Beneficial Use". Please read the instructions carefully since you must take further action to develop these permits into licenses.

Sincerely,

DAVID R. TUTHILL, JR., P.E.
Supervisor, Water Allocation Section

DRT:sc Enclosures

STATE OF IDAHO

DEPARTMENT OF WATER RESOURCES
Southern Region

1041 Blue Lakes Blvd N.
Twin Falls, Idaho 83301
(208) 734-3578

RDS/TXT:DR1

South Idaho Press
P.O. Box 190
Burley, Idaho 83318

Gentlemen:

Enclosed you will find a legal notice which we wish to have published on the dates indicated (once a week for two consecutive weekly issues) in your newspaper. We have allowed ample time for you to submit a galley proof to this office for review before the first publication date. If you cannot publish the notice on the proposed dates, please contact us immediately.

An affidavit of publication must be submitted to the Department along with the publication bill. Your cooperation is appreciated.

Please send the affidavit of publication and publication billing to this office before AUGUST 27, 1984.

Yours truly,

Mary A. Newby
Secretary

Encl.

NOTICE OF APPLICATION FOR WATER RIGHT

Notice is hereby given that the following application(s) have been submitted for permit to appropriate the public waters of the State of Idaho:

45-2556

U.S. DEPT. OF INTERIOR

BUREAU OF LAND MGMT., IDAHO STATE OFFICE, 3380 AMERICANA TERRACE, BOISE, ID 83706

Source: UNNAMED SPRINGS trib. to SINKS

Date Filed: 08/26/1983

Diversion Pt: NWNE Sec 11 T 12S R 24E NWSE NWNE Sec 10 T 12S R 24E

Use: STOCKWATER (0.03 CFS)
WILDLIFE (0.01 CFS)

In: NWNE Sec 11 T 12S R 24E NWSE NESW Sec 10 T 12S R 24E

If issued, the permit(s) will be subject to all prior water rights. Protests against the granting of any permit must be filed with the Director of the Idaho Department of Water Resources, 1041 Blue Lakes Blvd. North, Twin Falls, Idaho 83301 and received on or before AUGUST 27, 1984.

R. KENNETH DUNN

Director

Published 8/9 & 8/16/84.

RECEIVED