11. Map of proposed project: show clearly the proposed point of diversion, place of use, section number, township and range number.

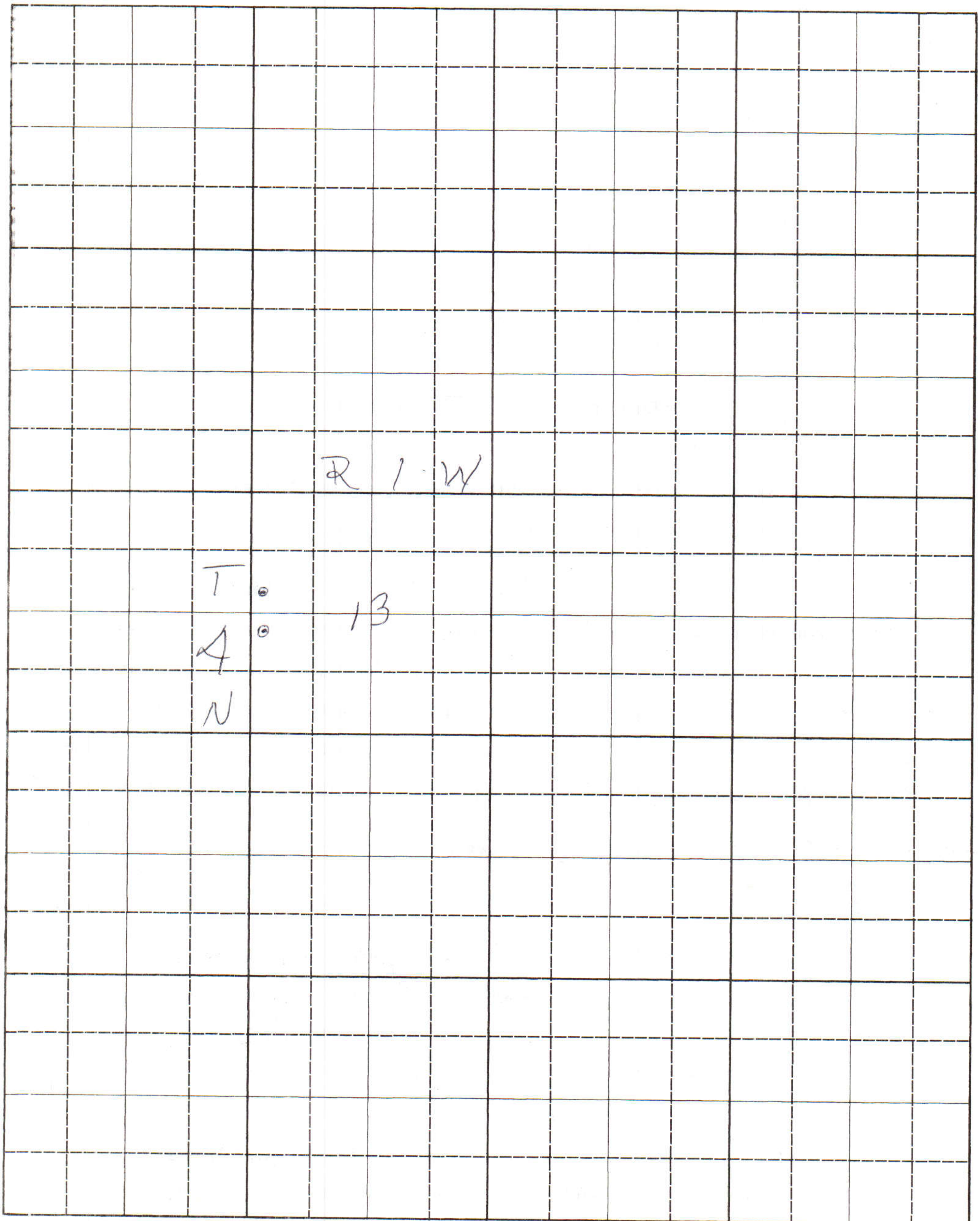

Scale: 2 inches equal 1 mile.

BE IT KNOWN that the undersigned hereby makes application for permit to appropriate the public waters of the State of Idaho as herein set forth.

(Applicant)

Ranch Manager

10. Other water rights on these lands None for stock

11. Other water right diverted from same p.d. " " "

12. **Diversion and Delivery System Diagram**: Indicate all major components and distances between components. Indicate ditch size/pipe i.d. as applicable. Indicate on systems with measurement port the distance between the port and the nearest component/pipe ... pstream and d... sion systems in...

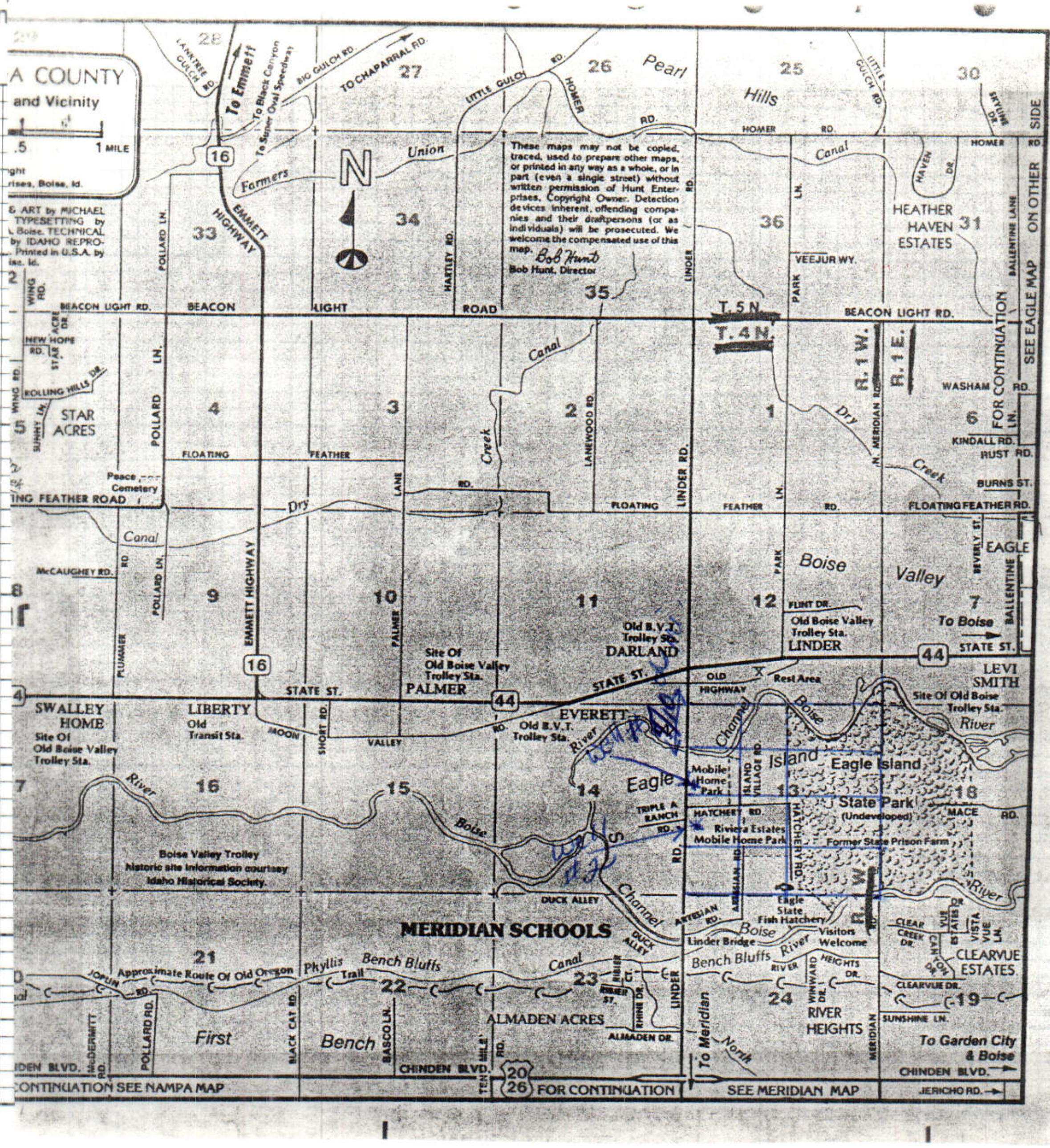

13. ☐ **Photo of Diversion & System Attached** ☒ **Aerial Photo of Place of Use Attached or Map of Irrigated Acreage Attached**

14. Remarks

15. Recommended Amendments

☐ Change P.D. as reflected above ☐ Add P.D. as reflected above ☒ None

☐ Change P.U. as reflected above ☐ Add P.U. as reflected above ☐ Other

16. Examiner's/Consultant's Signature Jan Shute Date 4/16/86

Consultant's License Number DCT 2/23/87

IDWR Director's Authorization to Conduct

Beneficial Use Examination 6/20/85 eth 2/27/87

Date

CONSULTANT SEAL

MICROFILMED APR 23 1990

MICROFILMED
APR 23 1990

State of Idaho
Department of Water Resources

WATER RIGHT LICENSE

WATER RIGHT NO. 63-10203

Priority: October 26, 1983 Maximum Diversion Rate: 0.05 CFS
Maximum Diversion Volume:[1] 1.4 AF

This is to certify, that RGR INVESTMENTS
P.O. BOX 7946
BOISE, ID 83707 has complied with the terms and conditions of the permit, issued pursuant to Application for Permit dated October 26, 1983; and has submitted Proof of Beneficial Use on February 24, 1984. An examination indicates that the works have a diversion capacity of .050 cfs of water from a **GROUNDWATER** source, and a water right has been established as follows:

BENEFICIAL USE	PERIOD OF USE	RATE OF DIVERSION	ANNUAL VOLUME
STOCKWATER	01/01 to 12/31	0.05 CFS	1.4 AF

LOCATION OF POINT(S) OF DIVERSION: NWSW , Sec. 13, Township 04N, Range 01W
SWNW , Sec. 13, Township 04N, Range 01W
ADA County

PLACE OF USE: STOCKWATER

TWN	RGE	SEC		
04N	01W	13	SWNW	NWSW

CONDITIONS/REMARKS:

1. The maximum diversion volume is defined as the maximum allowable volume of water that may be diverted annually from the source under this right. The use of water confirmed by this right is limited to the amount which can actually be beneficially used. The maximum diversion volume may be adjusted to more accurately describe the beneficial use or to implement accepted standards of diversion and use efficiency.
2. This water right is appurtenant to the described place of use.
3. This right is subject to all prior water rights and may be forfeited by five years of non-use.
4. Modifications to or variance from this license must be made within the limits of Section 42-222, Idaho Code, or the applicable Idaho law.

MICROFILMED
APR 23 1990

State of Idaho
Department of Water Resources

WATER RIGHT LICENSE

WATER RIGHT NO. 63-10203

This license is issued pursuant to the provisions of Section 42-219, Idaho Code. Witness the seal and signature of the Director, affixed at Boise, this 19th day of April, 1990.

Acting for R. Keith Higginson, Director

MICROFILMED
APR 23 1990

Girdner Ranches

Tosch Keshian
939-6521

Rt. 1, Hwy 44 & Linder
Eagle, Idaho 83616

Form 202
3/78

Ident. No. 63-10203

STATE OF IDAHO
DEPARTMENT OF WATER RESOURCES
APPLICATION FOR PERMIT

APPROVED

To appropriate the public waters of the State of Idaho

1. Name of applicant RGR INVESTMENTS Phone 939-6521

   Post office address P.O. Box 7553, Boise, ID 83707

2. Source of water supply groundwater which is a tributary of _____

3. Location of point of diversion is NW ¼ of SW ¼ of Section 13 Township 4N

   Range 1W B.M. Ada County, additional points of diversion if any: _____

   SWNW, Sec. 13, T. 4N, R. 1W

4. Water will be used for the following purposes:

   Allow 0.05 cfs*
   Amount ~~.10~~ (cfs ~~or acre-feet per annum~~) for stockwater purposes from 1/01 to 12/31 (both dates inclusive)

   Amount _____ (cfs or acre-feet per annum) for _____ purposes from _____ to _____ (both dates inclusive)

   Amount _____ (cfs or acre-feet per annum) for _____ purposes from _____ to _____ (both dates inclusive)

   Amount _____ (cfs or acre-feet per annum) for _____ purposes from _____ to _____ (both dates inclusive)

5. Total quantity to be appropriated:

   Allow 0.05 cfs *kw 12/29/83

   a. ~~.10~~ cubic feet per second and/or b. _____ acre-feet per annum.

6. Proposed diverting works:

   a. Description of ditches, flumes, pumps, headgates, etc. Artesian wells & concrete waterers

   b. Height of storage dam _____ feet, active reservoir capacity _____ acre-feet; total reservoir capacity _____ acre-feet, materials used in storage dam: _____

      Period of year when water will be diverted to storage _____ (Month/Day) to _____ (Month/Day) inclusive.

   c. Proposed well diameter is _____ inches; proposed depth of well is _____ feet.

7. Time required for the completion of the works and application of the water to the proposed beneficial use is 1 years *(minimum 1 year — maximum 5 years).*

8. Description of proposed uses:

   a. If water is not for irrigation:

      (1) Give the place of use of water: ~~NW~~ SW ¼ of ~~SW~~ NW ¼ of Section 13 Township 4N

      Range 1W B.M.

      (2) Amount of power to be generated: _____ horsepower under _____ feet of head.

      (3) List number of each kind of livestock to be watered 55 Horses

      (4) Name of municipality to be served _____, or number of families to be supplied with domestic water _____.

      (5) If water is to be used for other purposes describe: _____

b. If water is for irrigation, indicate acreage in each subdivision in the tabulation below:

TWP	RANGE	SEC.	NE¼				NW¼				SW¼				SE¼				TOTALS
			NE¼	NW¼	SW¼	SE¼	NE¼	NW¼	SW¼	SE¼	NE¼	NW¼	SW¼	SE¼	NE¼	NW¼	SW¼	SE¼	

Total number of acres to be irrigated _____

c. Describe any other water rights used for the same purposes as described above. None

9. a. Who owns the property at the point of diversion Applicant

b. Who owns the land to be irrigated or place of use Applicant

c. If the property is owned by a person other than the applicant, describe the arrangement enabling the applicant to make this filing _____

10. Remarks Brood mare horses use the wells; when lactating they require 25 gpd.

11. Map of proposed project: show clearly the proposed point of diversion, place of use, section number, township and range number.

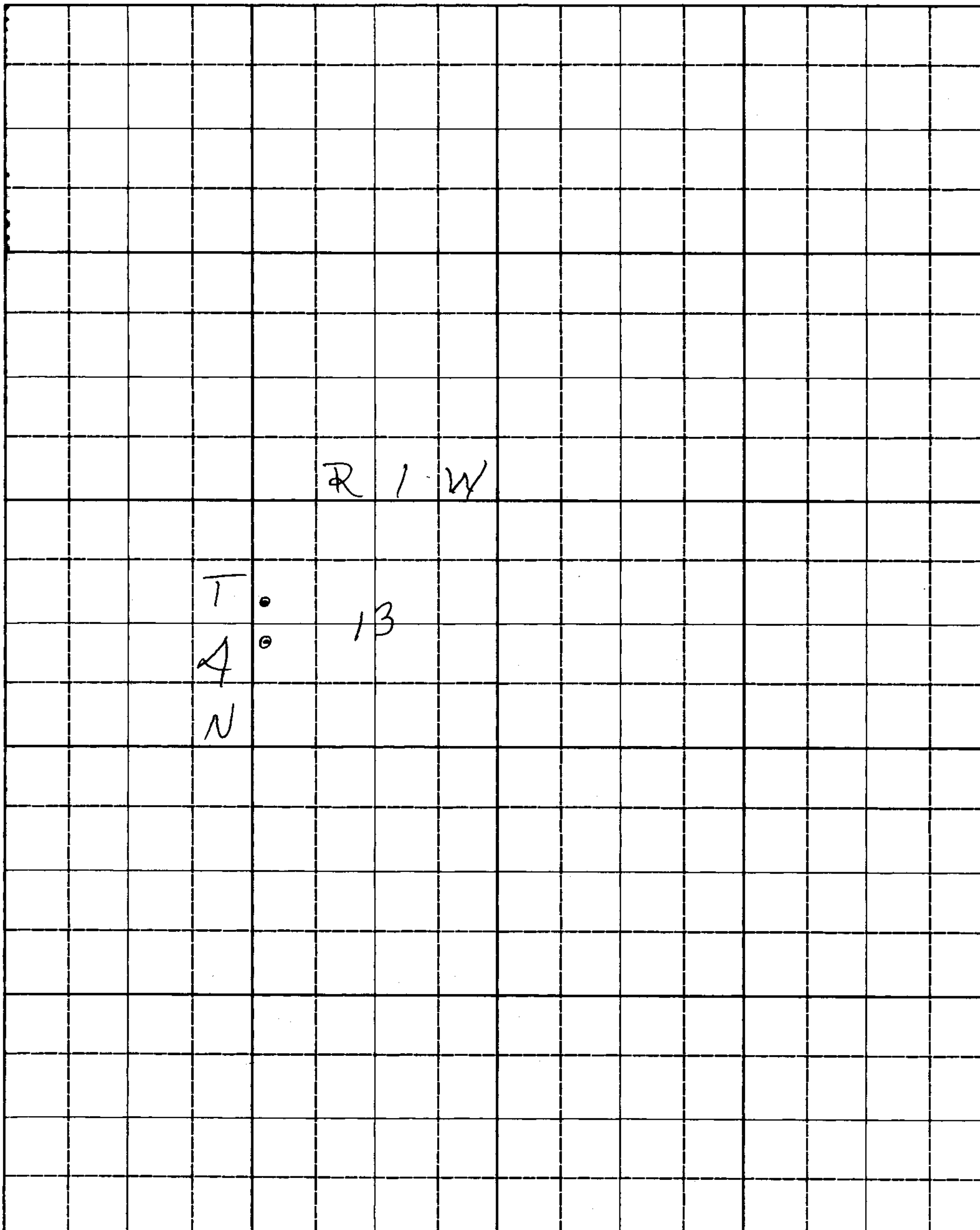

Scale: 2 inches equal 1 mile.

BE IT KNOWN that the undersigned hereby makes application for permit to appropriate the public waters of the State of Idaho as herein set forth.

(Applicant)

R.G.R. Inc.
Ranch Manager

Proposed Priority 10/26/83

Received by RL Date 10/26/83 Time 11:15 AM

Preliminary check by JS Fee $ 30.- # 32468

Receipted by RL Date 10/26/83

Publication prepared by JS Date 11/10/83

Published in Idaho Statesman

Publication dates 11/17 & 11/24/83

Publication approved JD Date 11/29/83

Protests filed by: None

Copies of protests forwarded by

Hearing held by Date

Recommended for (approval) denial by DBS KW

ACTION OF THE DIRECTOR, DEPARTMENT OF WATER RESOURCES

This is to certify that I have examined Application for Permit to appropriate the public waters of the State of Idaho No. 63-10203, and said application is hereby APPROVED.

1. Approval of said application is subject to the following limitations and conditions:

   a. SUBJECT TO ALL PRIOR WATER RIGHTS.

   b. Proof of construction of works and application of water to beneficial use shall be submitted on or before February 1, 19 85.

   c. The rate of diversion, if water is to be used for irrigation under this permit, when combined with all other water rights for the same land shall not exceed 0.02 cubic feet per second for each acre of land.

   d. Other: The maximum rate of diversion for stockwater purposes under this permit shall not exceed 0.05 cfs.

Witness my hand this 3rd day of January, 1984.

L. Glen Saxton

Chief, Operations Bureau

STATE OF IDAHO)
)ss.
COUNTY OF ADA)

Susan K. Mayer, being duly sworn, deposes and says: That she is the Principal Clerk of The Idaho Statesman, a daily newspaper printed and published at Boise, Ada County, State of Idaho, and having a general circulation therein and which said newspaper has been continuously and uninterruptedly published in said County during a period of twelve consecutive months prior to the first publication of the notice, a copy of which is attached hereto; that said notice was published in the regular edition of The Idaho Statesman for two insertions, beginning with the issue of November 17, 1983, and ending with the issue of November 25, 1983.

Susan K. Mayer

Subscribed and sworn to before me this 26th day of November, 1983.

Dorothy Engwall
Notary Public for Idaho, Residing at Boise, Idaho

NOTICE OF APPLICATION FOR WATER RIGHT

The following application(s) have been filed to appropriate the public waters of the State of Idaho:

63-10202
MOONEY LAND CO.
C/O RICHARD MOONEY, JR.
4801 UMATILLA, BOISE, ID 83709
Source: GROUNDWATER
Date Filed: 11/03/1983
Diversion Point: NWNW SWNW Sec 29 T 02N R 02E NENE SENE Sec 30 T 02N R 02E
Use: IRRIGATION (4.00 CFS)
IRRIGATION STORAGE (60.0 AF)
IRRIGATION FROM STORAGE (60.0 AF)
DIVERSION TO STORAGE (4.00 CFS)
In: NWSW SWSW SESW SWSE Sec 19 T 02N R 02E NENE NWNE SWNE SENE NENW NWNW SWNW SENW Sec 29 T 02N R 02E NENE NWNE SWNE SENE NENW NWNW Sec 30 T 02N R 02E FOR 389 ACRES

63-10203 ✓ 1P
RGR INVESTMENTS
P.O. BOX 7553, BOISE, ID 83707
Source: GROUNDWATER
Date Filed: 10/26/1983
Diversion Point: NWSW SWNW Sec 13 T 04N R 01W
Use: STOCKWATER (0.10 CFS)
In: SWNW NWSW Sec 13 T 04N R 01W

The permits will be subject to all prior water rights. Protests must be filed with the Director, Department of Water Resources, Western Region, Statehouse, Boise, Idaho 83720 on or before DECEMBER 5, 1983.

A. KENNETH DUNN
Director

Pub. Nov. 17, 24, 1983 3589

April 19, 1990

RGR INVESTMENTS
P.O. BOX 7946
BOISE, ID 83707

RE: PERMIT NO. 63-10203

Dear Permit Holder(s):

Enclosed herewith is a copy of the Water Right License issued on the above referenced permit.

Sincerely,

JIM JOHNSON
Water Rights Supervisor

JJ:sc

Enclosure

MICROFILMED
APR 23 1990

STATE OF IDAHO
DEPT. OF WATER RESOURCES
1301 N. ORCHARD
BOISE, IDAHO 83706

63-10203

Celebrate IDAHO

BOISE IDAHO FEB 9 '90
U.S. POSTAGE 0 21

Current address:
P.O. Box 7946
Boise 83707

Resent 3/15/90 TS

RECEIVED
FEB 27 1990
Department of Water Resources

February 8, 1990

RGR INVESTMENTS
RT. 1
EAGLE, ID 83616

RE: PERMIT NO. 63-10203

Dear Permit Holder(s):

Enclosed is a draft copy of the license proposed to be issued on the above referenced water right.

This right is currently being reviewed by this office for licensing. The enclosed preliminary copy is subject to change upon further administrative review.

We ask that you review the proposed license and if you do not concur with the information, please let us know within 10 days.

Sincerely,

JIM JOHNSON
Water Rights Supervisor

JJ:sc

Enclosure

MICROFILMED
APR 23 1990

Form 219A
2/84

STATE OF IDAHO
DEPARTMENT OF WATER RESOURCES

BENEFICIAL USE FIELD REPORT

RECEIVED
MAR 0 5 19
Department of Water Resources

63-10203

Permit No.

1. Owner: 63-10203 RGR INVESTMENT   Phone No.
Current Address: P/D: SEC 13 TWP 04N RNG 01W IRRIGATION: N

2. Accompanied by: TOSCH KESIAN   EXAM. DATE: 6/20/85
Address: Phone No. 939-6524
Relationship to Permit Holder: OWNER   1-8-87

3. Source: G.W.   tributary to   3/4/87

4.

Well/Diversion* No.	Motor Make	HP	Motor Serial No.	Pump Make	Pump Serial No. or Discharge Size
	NONE - ARTESIAN FLOW				

*Code with points of diversion, system diagram & photos on reverse side. Disregard if only one.

5. System Description (As operating at time of measurement. Indicate pressure, number of sprinklers, etc.)

#1 ARTESIAN WELL W/6" CASING GRAVITY TO CEMENT TROUGHS. STOCKWATER-55 HD. -2 TROUGHS. #2 WELL- 3 TROUGHS artesian flow also. EACH WELL IN ONE FIELD WITH ABOUT 20-25 HORSES IN EACH. TWO FIELDS, TWO WELLS ▷ 55 HD. HORSE

6.

Measurement Equipment	Type	Make	Model No.	Serial No.	Size	Calib. Date
N/A						

7. Measurements ☐ Additional data/computation sheets attached

EST. - .05 cfs for 55 hd. + 1.4 afa (per stockwater memo)

8. Point(s) of Diversion: Indicate Method of Determination

Ident #	¼	¼	¼	Sec.	Twp.	Rge.	Survey Information from Known Corner	County	Remarks
#2		NW	SW	13	4N	1W	9/10THS MI. FROM HIWAY 44		
#1		SW	NW	13	4N	1W	9/10THS MI. FROM HIWAY 44		

9. Place(s) of Use: Irrigation - give acres served by system at time of exam.
Indicate Method of Determination

Twp.	Rge.	Sec.	NE 1/4 NE1/4	NE 1/4 NW1/4	NE 1/4 SW1/4	NE 1/4 SE1/4	NW 1/4 NE1/4	NW 1/4 NW1/4	NW 1/4 SW1/4	NW 1/4 SE1/4	SW 1/4 NE1/4	SW 1/4 NW1/4	SW 1/4 SW1/4	SW 1/4 SE1/4	SE 1/4 NE1/4	SE 1/4 NW1/4	SE 1/4 SW1/4	SE 1/4 SE1/4	Totals
4N	1W	13							S			S							

MICROFILMED
APR 23 1990

Total Acres

10. Other water rights on these lands NONE FOR STOCK

11. Other water right diverted from same p.d. " " "

12. **Diversion and Delivery System Diagram:** Indicate all major components and distances between components. Indicate ditch size/pipe i.d. as applicable. Indicate on systems with measurement port the distance between the port and the nearest ... pstream and d... sion systems in...



13. ☐ **Photo of Diversion & System Attached** ☒ **Aerial Photo of Place of Use Attached or Map of Irrigated Acreage Attached**

14. Remarks

15. Recommended Amendments

☐ Change P.D. as reflected above ☐ Add P.D. as reflected above ☒ None

☐ Change P.U. as reflected above ☐ Add P.U. as reflected above ☐ Other

16. Examiner's/Consultant's Signature Jan Shute Date 4/16/86

Consultant's License Number Der 2/23/87

IDWR Director's Authorization to Conduct Beneficial Use Examination 6/20/85

Date

CONSULTANT SEAL

MICROFILMED APR 23 1990

MICROFILMED
APR 2 3 1990

STATE OF IDAHO

DEPARTMENT OF WATER RESOURCES
Western Region

Statehouse
Boise, Idaho 83720
(208) 334-2190

MAY 5, 1984

RGR INVESTMENT
RT. 1
EAGLE ID 83616

RE: Permit No. 63-10203

Dear Permit Holder:

We acknowledge receipt of your statement submitted as proof of beneficial use for the above referenced permit.

Before a license can be issued, a field examination must be made by a representative of this department.

A field examiner will contact you to arrange to examine your system.

If you have any questions regarding the field examination, please contact this office by phone at 334-2190 or in person in the third floor State Towers Building, 450 West State Street, Boise.

Sincerely,
s/Judy Pense
Secretary

MICROFILMED
APR 23 1990

DEPARTMENT OF WATER RESOURCES

The Idaho D[illegible]tment of Water Resources will consider this card [illegible]statement that the permit holder(s) ha[illegible]mpleted development to the extent shown below o[illegible] ermit No. 63-10203.

Name(s) of Permit Holder: RGR. Investment

Po[illegible]ce Address: RT#1 Eagle, Ida 83616

Tel. No. 939-6521

Sou[illegible] Water: Well. (2)

Exte[illegible] Use:
- ☐ Domestic ______ (number of households)
- ☒ Stockwater 40 horses (number and type of stock)
- ☐ Irrigation ______ (acres)
- ☐ Other ______

MICROFILMED

Measuring Device: Required? ☐ Yes ☒ No Installed? ☐ Yes ☒ No

Access Port: Required? ☐ Yes ☒ No Installed? ☐ Yes ☒ No

The above information is a true statement of the extent to which the above numbered permit has been developed.

2/16/84
Date

Joseph [illegible] Ranch Manager
Signature of Permit Holder

R.R. Jones Investments
RT #1
Eagle, Idaho 83616

RECEIVED
FEB 24 1984

IDAHO DEPARTMENT OF WATER RESOURCES
Department of Water Resources
STATEHOUSE
BOISE, IDAHO 83720

MICROFILMED

State of Idaho
DEPARTMENT OF WATER RESOURCES
STATE OFFICE, 450 W. State Street, Boise, Idaho

JOHN V. EVANS
Governor

A. KENNETH DUNN
Director

Mailing address:
Statehouse
Boise, Idaho 83720
(208) 334-4440

February 10, 1984

RGR Investments
P.O. Box 7553
Boise, ID 83707

Gentlemen:

Re: Permit No. 63-10203

This office acknowledges receipt of the statement of beneficial use postcard submitted for this permit received on October 26, 1983.

Before a license can be issued, a field examination must be made by a representative of this department. We cannot tell just when this examination will be made, but our examiner will contact you to schedule the exam at a convenient time.

If you have any questions regarding the field examination, please contact our Western Regional office at 334-2190.

Sincerely,

RITA I. FLECK
Secretary/Records Manager

cc: Western Region

MICROFILMED

DEPARTMENT OF WATER RESOURCES

The Idaho De ment of Water Resources will consider this card a atement that the permit holder(s) has pleted development to the extent shown below o mit No. 63-10203.

Name(s) of Permit Holder: RGR INVESTMENTS

Post Office Address: PO Box 7553

BOISE, ID 83707 Tel. No. 939-6521

Source of Water: GROUNDWATER

Extent of Use:
- ☐ Domestic _____ (number of households)
- ☒ Stockwater 55 (number and type of stock)
- ☐ Irrigation _____ (acres)
- ☐ Other _____

Measuring Device: Required? ☐ Yes ☒ No Installed? ☐ Yes ☐ No

Access Port: Required? ☐ Yes ☒ No Installed? ☐ Yes ☐ No

The above information is a true statement of the extent to which the above numbered permit has been developed.

10/26/83
Date

Signature of Permit Holder

PLACE
3 CENT
STAMP
HERE

rec'd at
time of
submittal
of application

IDAHO DEPARTMENT OF WATER RESOURCES
STATEHOUSE
BOISE, IDAHO 83720

10/26/83
tw

S A T E O F I D A H O

DEPARTMENT OF WATER RESOURCES

STATEHOUSE
BOISE, IDAHO 83720
(208) 334-4440

RGR INVESTMENTS
P.O. BOX 7553
BOISE, ID 83707

JANUARY 17, 1984

RE: PERMIT NO. 63-10203

DEAR PERMIT HOLDER:

ENCLOSED IS A COPY OF YOUR APPROVED APPLICATION FOR PERMIT. WE DIRECT YOUR ATTENTION TO THE CONDITIONS OF APPROVAL ON THE FOURTH PAGE.

SINCERELY,

DAVID R. TUTHILL, JR., P.E.
SUPERVISOR, WATER ALLOCATION SECTION

ENCLOSURE

Form No. 202a
3/79

State of Idaho
Department of Water Resources

APPLICATION FOR PERMIT ANALYSIS SHEET

INITIAL REVIEW BY: Jan Grover APPLICATION NUMBER: 63-10203

CHECK:

- [x] Source.
- [x] Point of diversion.
- [x] County.
- [x] Quantity of water and period of use.
- [x] Description of diverting works.
- [x] Time required for beneficial use of water.
- [x] Place of use or acres irrigated.
- [x] Map.
- [x] Signature.
- [x] Fee.

Field check by:
Date:
Comments:

☐ Yes ☒ No Field check required.
☐ Yes ☒ No Critical groundwater area.
☐ Yes ☒ No Request dam safety information. Sent by: Date:
☒ Yes ☐ No* In form to receipt.

*REQUEST THE FOLLOWING ADDITIONAL INFORMATION FROM THE APPLICANT:

SEND COPIES TO:

- [x] Idaho State Health Department. Copies sent by: Date:
- [ ] Idaho Fish and Game Department.
- [x] Idaho Department of Lands.
- [ ] U.S. Bureau of Land Management.
- [ ] U.S. Forest Service.
- [x] Other

PROCESSING:

☐ Yes ☒ No Platted by: Map No.
☐ Yes ☒ No Other rights on same place of use.

☒ Yes ☐ No* In form for advertising.
Final date for protests: December 5. 1983
☐ Yes ☐ No Protests received. If yes, record information on 4th page of application.

FINAL REGIONAL PROCESSING REVIEW:

- [x] Affidavit of publication received. Date: 11/28/83
- [x] Application published correctly. If not, record action taken:
- [x] Fee amount, receipt date & number, recorded on application. 30132408
- [x] Publication dates and paper, recorded on application. [illegible]
- [x] Protests, dates, withdrawal, etc., recorded on application. 11/24 & 12/1/83
- [x] Recommendation & initial, recorded on application.

☐ Yes ☒ No Measuring device required.
☐ Yes ☒ No Access port required.
☐ Yes ☒ No Will water be delivered by watermaster? If yes, what district?
10/26/83 Date of priority recommended.
Special conditions of approval or cover letter.

By: OBS Date: 12/5/83

STATE OFFICE REVIEW: 28(stockwater, 0.05 cfs)
NO special para.
For letter.

☐ See attached sheet for more information.
By: [illegible] Date: 12/29/83

POINT OF DIVERSION AND STREAM INDEX INFORMATION

TRACT	SEC	TWP	RGE	gov't lot	rediv. (R)	REACH
____	__	___	___	__	_	___.__

IDAHO STREAM CODE INDEX

____.____.____.____.____.___.___.__.__.__

TRACT	SEC	TWP	RGE	gov't lot	rediv. (R)	REACH
____	__	___	___	__	_	___.__

IDAHO STREAM CODE INDEX

____.____.____.____.____.___.___.__.__.__

TRACT	SEC	TWP	RGE	gov't lot	rediv. (R)	REACH
____	__	___	___	__	_	___.__

IDAHO STREAM CODE INDEX

____.____.____.____.____.___.___.__.__.__

TRACT	SEC	TWP	RGE	gov't lot	rediv. (R)	REACH
____	__	___	___	__	_	___.__

IDAHO STREAM CODE INDEX

____.____.____.____.____.___.___.__.__.__

TRACT	SEC	TWP	RGE	gov't lot	rediv. (R)	REACH
____	__	___	___	__	_	___.__

IDAHO STREAM CODE INDEX

____.____.____.____.____.___.___.__.__.__

63-10203

RGR INVESTMENTS

P.O. BOX 7553, BOISE, ID 83707

Source: GROUNDWATER

Date Filed: 10/26/1983

Diversion Pt: NWSW SWNW Sec 13 T 04N R 01W

Use: STOCKWATER (0.10 CFS)

In: SWNW NWSW Sec 13 T 04N R 01W