13. Map of proposed project: show clearly the proposed point of diversion, place of use, section number, township and range number.

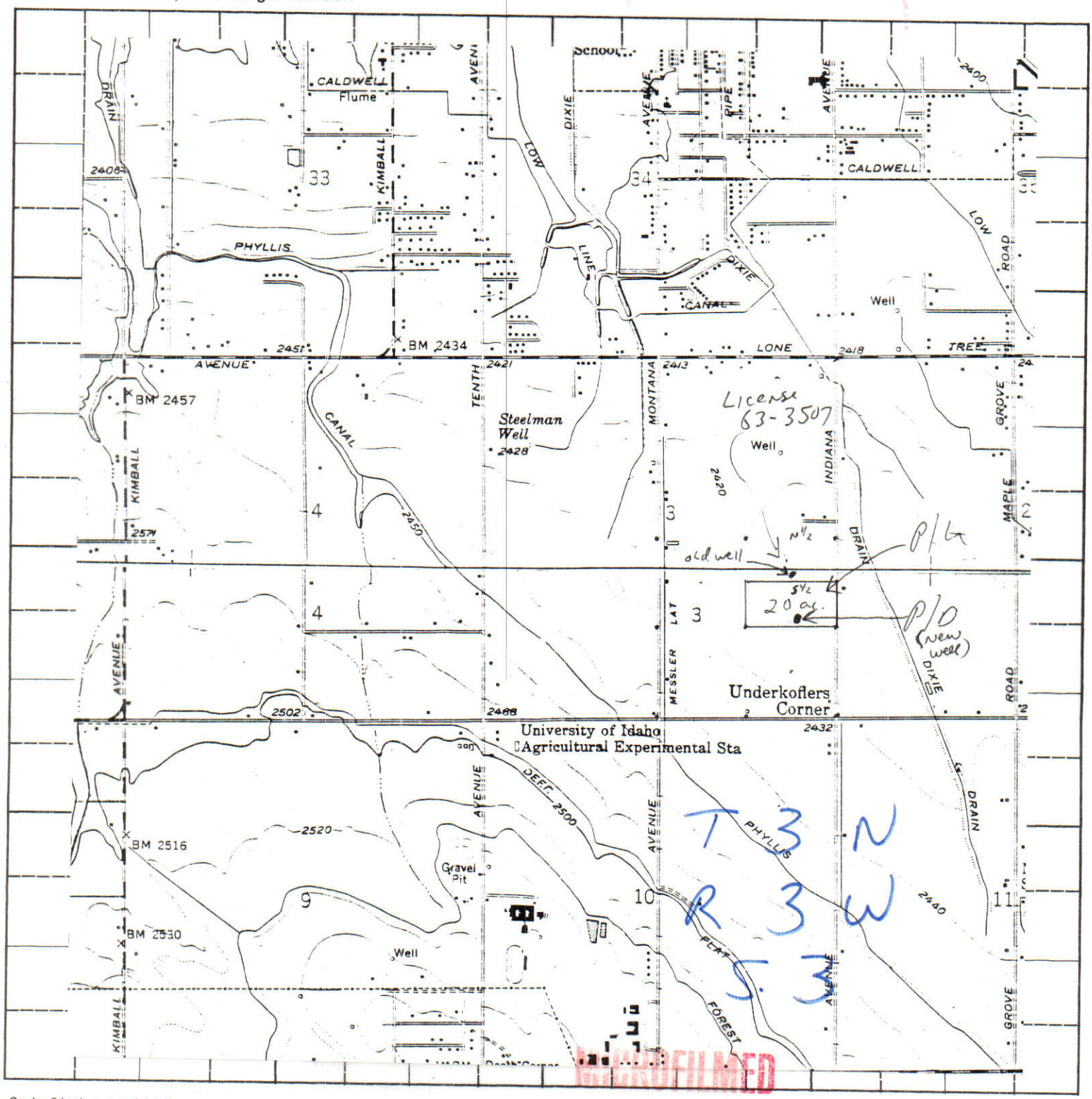

Scale: 2 inches equal 1 mile.

DEC 08 1988

BE IT KNOWN that the undersigned hereby makes application for permit to appropriate the public waters of the State of Idaho as herein set forth.

Jessie Eskew

(Applicant)

Form 219
6/86

STATE OF IDAHO
DEPARTMENT OF WATER RESOURCES

BENEFICIAL USE FIELD REPORT

RECEIVED
DEC 12 1990
Department of Water Resources

A. GENERAL INFORMATION

Permit No. 63-10679

1. Owner: E.E AND JESSIE ESKEW Phone No. 459-9420
   Current Address: 4812 So. INDIANA
2. Accompanied by: E.E. ESKEW EXAM. DATE: 7-5-89
   Address: _____ Phone No. _____
   Relationship to Permit Holder: OWNER
3. Source: GROUNDWATER tributary to _____

B. OVERLAP REVIEW

1. Other water rights with same place of use: 63-3507 ; (63-2388 BOISE RIVER WATER)
   _____ ☐ Copies Attached
2. Other water rights with same point of diversion: 63-3507 THIS P/D IS A REPLACEMENT WELL ☐ Copies Attached ☐ Copies of Field Exam's Attached

C. SYSTEM DESCRIPTION

1. **Diversion System Diagram:** Indicate all major components and distances between components. Indicate weir size/ditch size/pipe i.d. as applicable. ☐ Alternative diagram attached

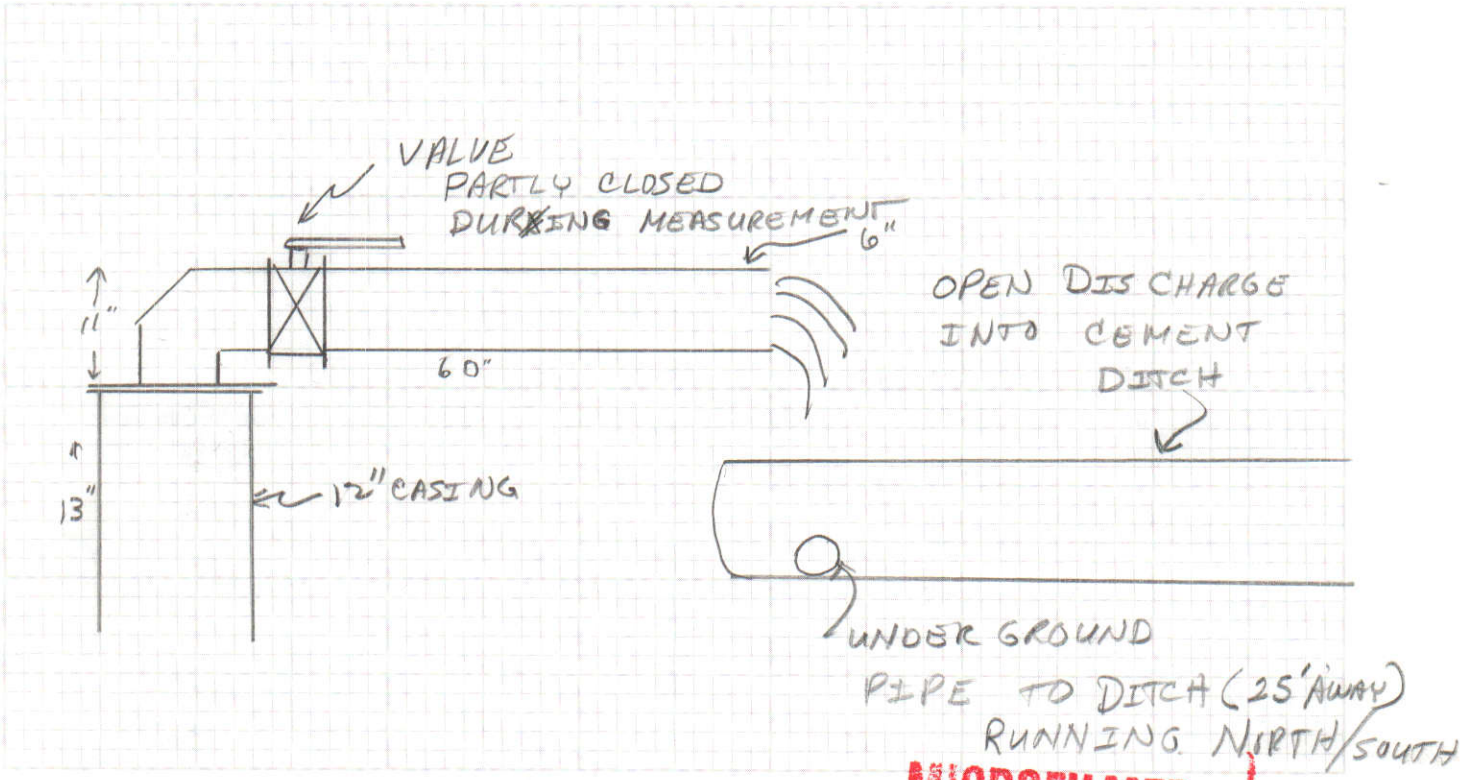

Scale: 1" = _____.

2. ☐ Copy of U.S.G.S. Quadrangle Attached
   Showing location(s) of point(s) of diversion and place(s) of use (required).
   ☐ Aerial Photo Attached
   (required for irrigation of 10 acres or more).
   ☐ Photo of Diversion and System Attached
   (required for all but single household domestic groundwater, and stockwater.

MICROFILMED
MAR 15 1991



Washington School
Lincoln School
College of Idaho
Dam
Creek
Athletic Field
BM 2403
Well
NOTUS
UNION PACIFIC
High School
BM 2399
CALDWELL
LOW
DIXIE
CANAL
Drive-in Theater
BM 2434
LONE TREE
Steelman Well
MONTANA
INDIANA
MAPLE GROVE
ROAD
Trailer Park
CEMENT DITCH
63-03507
OLD ACRES
P/U
PERMIT 63-10679
P/D
Underkoffers Corner
University of Idaho Agricultural Experimental Sta
HOMEDALE
MICROFILMED
MAR 05 1991
63 10679
3N 3W S 3 NESE
Gravel Pit
Maple Grove School

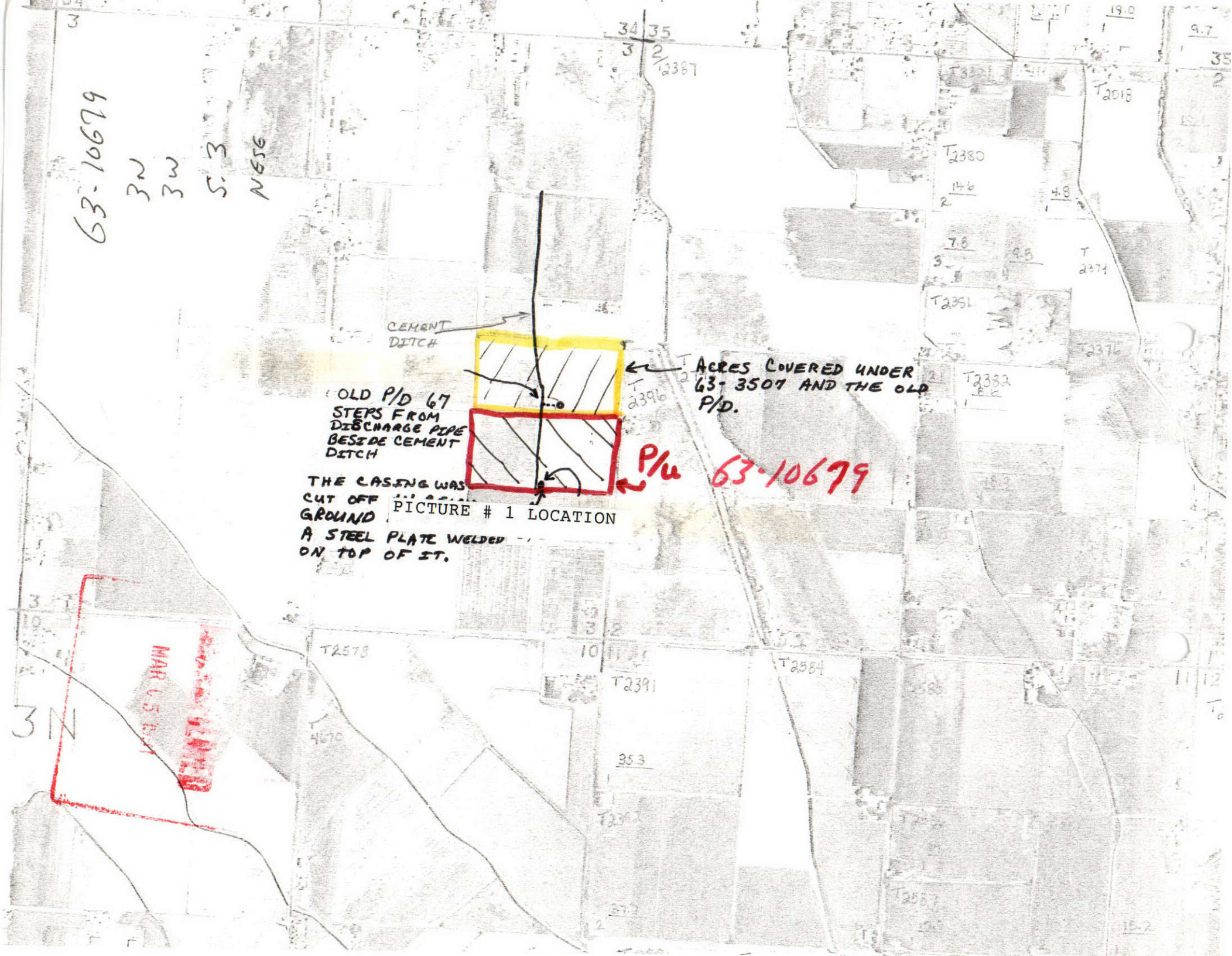
63-10679
3N
3W
S. 3
NE SE
CEMENT DITCH
ACRES COVERED UNDER 63-3507 AND THE OLD P/D.
OLD P/D 67 STEPS FROM DISCHARGE PIPE BESIDE CEMENT DITCH
P/U
63-10679
THE CASING WAS CUT OFF
GROUND
A STEEL PLATE WELDED
ON TOP OF IT.
PICTURE # 1 LOCATION
MAR
3N

53-10679

P/D _____ LOOKING NORTH Picture # 1



_____ LOOKING SOUTH Picture # 2

DISCHARGE FROM ABANDONED WELL

RECEIVED
MAR 15

State of Idaho
Department of Water Resources

WATER RIGHT LICENSE

WATER RIGHT NO. 63-10679

Priority: August 15, 1988

Maximum Diversion Rate: 0.38 CFS
Maximum Diversion Volume:[1] 85.5 AF

This is to certify, that JESSIE ESKEW
E. E. ESKEW
4812 S. INDIANA
CALDWELL, ID 83605 has complied with the terms and conditions of the permit, issued pursuant to Application for Permit dated August 15, 1988; and has submitted Proof of Beneficial Use on December 28, 1988. An examination indicates that the works have a diversion capacity of 1.110 cfs of water from a **GROUNDWATER** source, and a water right has been established as follows:

BENEFICIAL USE	PERIOD OF USE	RATE OF DIVERSION	ANNUAL VOLUME
IRRIGATION	03/15 to 11/15	0.38 CFS	85.5 AF

LOCATION OF POINT(S) OF DIVERSION: NESE , Sec. 3, Township 03N, Range 03W
CANYON County

PLACE OF USE: IRRIGATION

TWN	RGE	SEC		ACRES	ACRES	ACRES	TOTAL
03N	03W	3	NESE	19			19
					Total number of acres irrigated:		19

CONDITIONS/REMARKS:

1. The maximum diversion volume is defined as the maximum allowable volume of water that may be diverted annually from the source under this right. The use of water confirmed by this right is limited to the amount which can actually be beneficially used. The maximum diversion volume may be adjusted to more accurately describe the beneficial use or to implement accepted standards of diversion and use efficiency.
2. This water right is appurtenant to the described place of use.
3. This right is subject to all prior water rights and may be forfeited by five years of non-use.
4. Modifications to or variance from this license must be made within the limits of Section 42-222, Idaho Code, or the applicable Idaho law.
5. This right when combined with all other rights shall provide no more than .02 cfs per acre nor more than 4.5 afa per acre for the lands above.

MICROFILMED
MAR 5 1991

State of Idaho
Department of Water Resources

WATER RIGHT LICENSE

WATER RIGHT NO. 63-10679

This license is issued pursuant to the provisions of Section 42-219, Idaho Code. Witness the seal and signature of the Director, affixed at Boise, this 15TH day of FEBRUARY, 1991.

Acting for R. Keith Higginson, Director

MICROFILMED
MAR 05 1991

Form 202
6/85

Ident. No. 63-10679

STATE OF IDAHO
DEPARTMENT OF WATER RESOURCES
APPLICATION FOR PERMIT

ABANDONED

To appropriate the public waters of the State of Idaho

1. Name of applicant E.E. and/or Jessie Eskew Phone 459-9420

   Post office address 4812 South Indiana Caldwell, Id. 83605

2. Source of water supply Groundwater which is a tributary of _____

3. Location of point of diversion is _____ ¼ of NE ¼ of SE ¼, Govt. Lot _____

   Sec. 3 Township 3N Range 3W B.M. Canyon County; additional

   points of diversion if any: _____

4. Water will be used for the following purposes:

   Amount .40 (cfs ~~or acre-feet per annum~~) for Irrigation purposes from 3/15 to 11/15 (both dates inclusive)

   Amount _____ (cfs or acre-feet per annum) for _____ purposes from _____ to _____ (both dates inclusive)

   Amount _____ (cfs or acre-feet per annum) for _____ purposes from _____ to _____ (both dates inclusive)

   Amount _____ (cfs or acre-feet per annum) for _____ purposes from _____ to _____ (both dates inclusive)

5. Total quantity to be appropriated is (a) .40 (cubic feet per second) and/or (b) _____ (acre feet per annum)

6. Proposed diverting works:

   a. Description of ditches, flumes, pumps, headgates, etc. pump & cement ditches for gravity irrigation.

   b. Height of storage dam _____ feet; active reservoir capacity _____ acre-feet; total reservoir capacity _____ acre-feet; period of year when water will be diverted to storage: _____ to _____ inclusive.

   c. Proposed well diameter is 10 to 12 inches; proposed depth of well is 85 feet.

   d. Is ground water with a temperature of greater than 90°F being sought? No

7. Time required for the completion of the works and application of the water to the proposed beneficial use is ONE years (*minimum 1 year*).

MICROFILMED
DEC 08 1988

8. Description of proposed uses (*if irrigation only, go to item 9*):

   a. Hydropower; show total feet of head and proposed capacity in KW. _____

   b. Stockwatering; list number and kind of livestock. _____

   c. Municipal; show name of municipality. _____

   d. Domestic; show number of households. _____

   e. Other; describe fully. _____

9. Description of place of use:

   a. If water is for irrigation, indicate acreage in each subdivision in the tabulation below.

   b. If water is used for other purposes, place a symbol of the use (*example: D for Domestic*) in the corresponding place of use below. See instructions for standard symbols.

TWP	RANGE	SEC.	NE¼				NW¼				SW¼				SE¼				TOTALS
			NE¼	NW¼	SW¼	SE¼	NE¼	NW¼	SW¼	SE¼	NE¼	NW¼	SW¼	SE¼	NE¼	NW¼	SW¼	SE¼	
3N	3W	3													20				20

Total number of acres to be irrigated 20

10. Describe any other water rights used for the same purposes as described above. Pioneer Irrigation District water from Boise River (63-2388)

11. a. Who owns the property at the point of diversion? Applicant

    b. Who owns the land to be irrigated or place of use? Applicant

    c. If the property is owned by a person other than the applicant, describe the arrangement enabling the applicant to make this filing. _____

12. Remarks: This well will replace the older well in N½NE¼SE¼, which is p/o for 63-3507 (20 ac. in N½NE¼SE¼) New well will provide p/o for this new right and for license 63-3507. Drilling permit 63-88-W-153 obtained.

FILED

DEC 08 1988

13. Map of proposed project: show clearly the proposed point of diversion, place of use, section number, township and range number.

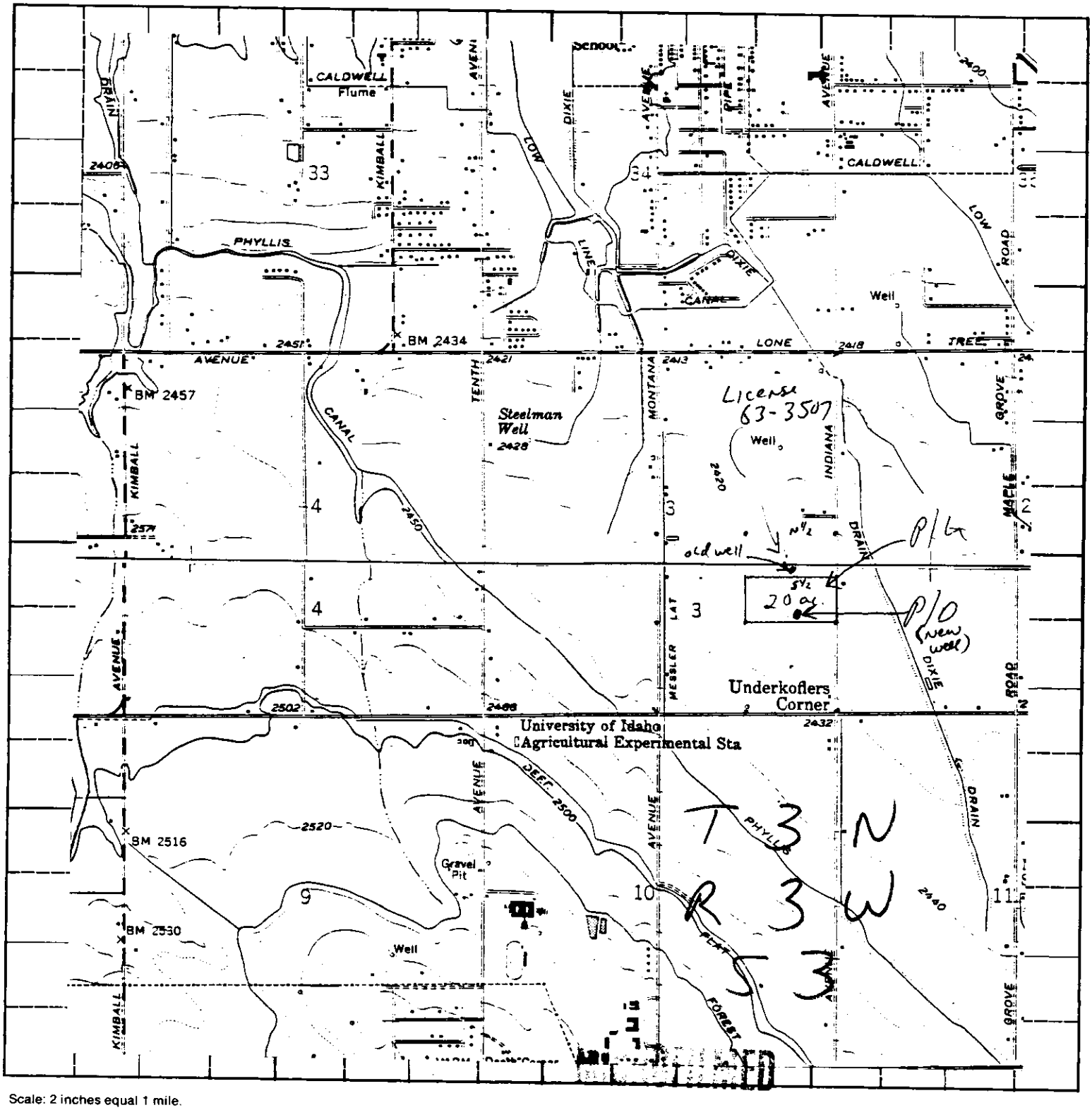

Scale: 2 inches equal 1 mile.

DEC 08 1988

BE IT KNOWN that the undersigned hereby makes application for permit to appropriate the public waters of the State of Idaho as herein set forth.

(Applicant)

Proposed Priority 8/15/88

Received by SL Date 8/15/88 Time 2:30 Preliminary check by SL

Fee $ 45.00 Receipted by SL # W00695 Date 8/15/88

Publication prepared by GG Date 8-31-88 Published in Press-Tribune

Publication approved SL Date 9/22/1988 9/7 & 9/14/88

ACTION OF THE DIRECTOR, DEPARTMENT OF WATER RESOURCES

This is to certify that I have examined Application for Permit to appropriate the public waters of the State of Idaho No. 63-10679, and said application is hereby APPROVED.

1. Approval of said application is subject to the following limitations and conditions:

   a. SUBJECT TO ALL PRIOR WATER RIGHTS.

   b. Proof of construction of works and application of water to beneficial use shall be submitted on or before November 1, 19 89.

   c. The rate of diversion, if water is to be used for irrigation under this permit, when combined with all other water rights for the same land shall not exceed 0.02 cubic feet per second for each acre of land.

   d. The water right acquired under this permit if for hydropower purposes shall be junior and subordinate to all rights to the use of water, other than hydropower, within the State of Idaho that are initiated later in time than the priority of this permit and shall not give rise to any right or claim against any future rights to the use of water, other than hydropower, within the State of Idaho initiated later in time than the priority of this permit.

   e. Other: Permit holder shall comply with the drilling permit requirements of Section 42-235, Idaho Code.

Witness my hand this 11th day of October, 1988.

R. Keith Higginson

MICROFILMED

DEC 08 1988

RECEIVED

SEP 14 1988

Department of Water Resources
Western Regional Office

NOTICE OF APPLICATION FOR WATER RIGHT

The following applications have been filed to appropriate the public waters of the State of Idaho:

63-10667
BAUM, JERRY R.
9839 CHERRY LN.
NAMPA, ID 83651
Source: GROUNDWATER
Diversion Pt: SENE Sec 5 T 03N R 01W
Use: IRRIGATION (1.600 CFS)
Date Filed: 8/01/1988
In: T03N R01W S05 Lot 3 (NENE) SENE
80.0 ACRES TOTAL

63-10678
ESKEW, GARY
5315 S. 10TH AVE.
CALDWELL, ID 83605
Source: GROUNDWATER
Diversion Pt: SWSW Sec 3 T 03N R 03W
Use: DOMESTIC (.020 CFS) IRRIGATION (.150 CFS)
Date Filed: 8/15/1988
In: T03N R03W S03 SWSW
5.0 ACRES TOTAL

63-10679
ESKEW, E.E.
ESKEW, JESSIE
4812 S. INDIANA
CALDWELL, ID 83605
Source: GROUNDWATER
Diversion Pt: NESE Sec 3 T 03N R 03W
Use: IRRIGATION (.400 CFS)
Date Filed: 8/15/1988
In: T03N R03W S03 NESE
20.0 ACRES TOTAL

63-10680
BURRILANE FARMS INC.
3824 E. POWERLINE RD.
NAMPA, ID 83651
Source: GROUNDWATER
Diversion Pt: SWSE Sec 24 T 03N R 02W
Use: IRRIGATION (.380 CFS) STOCKWATER (.020 CFS)
Date Filed: 7/07/1988
In: T03N R02W S24 SWSE SESE
19.0 ACRES TOTAL

63-10681
TIDWELL, JOSEPH R.
TIDWELL, SYLVIA
RT. 2 BOX 2204
NAMPA, ID 83651
Source: GROUNDWATER
Diversion Pt: LOT 3 (NENW) Sec 6 T 03N R 01W
Use: IRRIGATION (1.600 CFS)
Date Filed: 8/11/1988
In: T03N R01W S06 Lot 3 (NENW) Lot 4 (NWNW)
80.0 ACRES TOTAL

63-10683
HERMAN, ERNEST
HERMAN, RUSSELL
RT. 1
MELBA, ID 83641
Source: GROUNDWATER
Diversion Pt: NWNWNE Sec 24 T 01N R 02W
Use: IRRIGATION (2.420 CFS)
Date Filed: 8/10/1988
In: T01N R02W S14 SENE NESE S24 NENE NWNE NENW NWNW
240.0 ACRES TOTAL

63-10684
MC KELLIP FARMS INC.
RT. 2 BOX 2117
NAMPA, ID 83651
Source: GROUNDWATER
Diversion Pt: SWNE Sec 25 T 04N R 02W
Use: IRRIGATION (3.200 CFS)
Date Filed: 8/23/1988
In: T04N R02W S25 SWNE SENW NESW NWSE
160.0 ACRES TOTAL

63-10687
ESKEW, GARY
5315 S. 10TH AVE.
CALDWELL, ID 83605
Source: GROUNDWATER
Diversion Pt: SENW Sec 2 T 03N R 03W
Use: IRRIGATION (.400 CFS)
Date Filed: 8/15/1988
In: T03N R03W S02 SENW
20.0 ACRES TOTAL

The permits will be subject to all prior water rights. Protests must be filed with the Director, Dept. of Water Resources, Western Region, 2735 Airport Way, Boise, Idaho 83705 on or before SEPTEMBER 26, 1988.

R. KEITH HIGGINSON
Director

September 7, 14, 1988

AFFIDAVIT OF PUBLICATION

STATE OF IDAHO)
) ss.
County of Canyon)

Debra Martin del Campo
of Nampa, Canyon County, Idaho, being first duly sworn, deposes and says:

1. That I am a citizen of the United States of America, and at all times hereinafter mentioned was over the age of eighteen years, and not a party to the above entitled action.

2. That I am the Principal Clerk of the Idaho Press-Tribune, a daily, (except Saturday) newspaper published in the City of Nampa and Caldwell, in the County of Canyon, State of Idaho; that the said newspaper is in general circulation in the said County of Canyon, and in the vicinity of Nampa and Caldwell, and has been uninterruptedly published in said County during a period of seventy-eight consecutive weeks prior to the first publication of the notice, a copy of which is hereto attached.

3. That the notice, of which the annexed is a printed copy, was published in said newspaper
Two times
in the regular and entire issue of said paper, and was printed in the newspaper proper, and not in a supplement.

4. That said notice was published the following dates:
September 7, 14, 1988

Debra Martin del Campo

Subscribed and sworn to before me this 14th day of September 19 88

Janet Lusk
Notary Public, Residing at Nampa, Idaho

MY COMMISSION EXPIRES
JULY 12th, 1991

MICROFILMED

DEC 08 1988

February 19, 1991

JESSIE ESKEW
E. E. ESKEW
4812 S. INDIANA
CALDWELL, ID 83605

RE: WATER RIGHT NO. 63-10679

Dear Water Right Holder(s):

Enclosed herewith is a copy of the Water Right License issued on the above referenced permit.

Sincerely,

JIM JOHNSON
Water Rights Supervisor

JJ:blm

Enclosure

MICROFILMED
MAR 15 1991

January 17, 1991

JESSIE ESKEW
E. E. ESKEW
4812 S. INDIANA
CALDWELL, ID 83605

RE: WATER RIGHT NO. 63-10679

Dear Water Right Holder(s):

Enclosed is a draft copy of the license proposed to be issued on the above referenced water right.

This right is currently being reviewed by this office for licensing. The enclosed preliminary copy is subject to change upon further administrative review.

We ask that you review the proposed license and if you do not concur with the information, please let us know within 10 days.

Sincerely,

SHARLA CURTIS
Technical Records Specialist

SC:blm

Enclosure

NOT FILMED
MAR 05 1991

LICENSE REVIEW CHECKLIST

Permit No. 63-10679

Name/Address — change? _____ ok ✓

Priority date — Advance? yes _____ no ✓
Memo to advance —
Order to reinstate needed? yes _____ no ✓

Total cfs — Limited by fee ok
Limited by capacity —

Total volume — Limited by flow —
Chart checked for AF rate/ac ✓ 4.5

Capacity — Actual measurement checked ✓
Theoretical checked ✓
If greater than permit, check for other rts _____

Source — Changed? yes _____ no ✓
If so, is memo needed to clarify? _____

P/D — Verify with map ✓ permit ✓
More than one per ¼¼? Remember remark —
Check p/d overlap _____

Uses — Check irrigation period of use w/ chart _____

P/U — Verify with map ✓ permit ✓
> 5 acres irrigated, run overlap _____

Remarks — More than one p/d in ¼¼ —
Description of non-irrig uses —
Special overlap condition —

Conditions -
- Measuring device —
- W.Master control —
- Overlap R32
- Water quality —
- Other —

Dates/Misc. -
- Water Dist —
- App Rec'd ✓
- Proof Rec'd ✓

CHECK FOR ADJ. CLAIM
- Needed according to proof filed _____
- Filed - needs amended _____
- Add'l fee required _____
- Not filed - _____
- Not needed ✓ proof made 1988

Comments/Changes to Examiner's Recommendations:

MICROFILMED MAR 05 1991

License _____ 10-day ✓ 30-day _____

Back of field report signed? ✓
Reviewer L Curtis Date 1/14/91 Review time 8 min.

15-JAN-1991 08:05:25.4

WR5810NP
(OD-138)

IDAHO DEPARTMENT OF WATER RESOURCES
PLACE OF USE 1/4 1/4 COMPARISON REPORT

DATE: 01/15/91
PAGE: 1

RECEIVED
MAR 05 1991

WR-NUMBER	NAME	STG	SOURCE	T	R	S	NE	NE NW	SW	SE	NE	NW	SW	SE	SW NW	SW	SE	NE	SE NW	SW	SE	SUM
L6310679																						
	NO MATCHES FOR THIS POU IN AJ-POU-TEMP																					
A6300166A	PIONEER IRRIGATION DIS	D	BOISE RIVER	03N	03W	3	40	40	40	40	40	40	40	40	40	25	15	40	40	40	40	560
A6300167A	PIONEER IRRIGATION DIS	D	BOISE RIVER	03N	03W	3	40	40	40	40	40	40	40	40	40	25	15	40	40	40	40	560
A6300179A	PIONEER IRRIGATION DIS	D	BOISE RIVER	03N	03W	3	40	40	40	40	40	40	40	40	40	25	15	40	40	40	40	560
A6300224	PIONEER IRRIGATION DIS	D	BOISE RIVER	03N	03W	3	40	40	40	40	40	40	40	40	40	25	15	40	40	40	40	560
A6300225	PIONEER IRRIGATION DIS	D	BOISE RIVER	03N	03W	3	40	40	40	40	40	40	40	40	40	25	15	40	40	40	40	560
A6300294	PIONEER IRRIGATION DIS	D	BOISE RIVER	03N	03W	3	40	40	40	40	40	40	40	40	40	25	15	40	40	40	40	560
A6300295	PIONEER IRRIGATION DIS	D	BOISE RIVER	03N	03W	3	40	40	40	40	40	40	40	40	40	25	15	40	40	40	40	560
A6300371	PIONEER IRRIGATION DIS	D	BOISE RIVER	03N	03W	3	40	40	40	40	40	40	40	40	40	25	15	40	40	40	40	560
A6302275	PIONEER IRRIGATION DIS	L	WILSON SLOUGH AND DR	03N	03W	3	40	40	40	40	40	40	40	40	40	25	15	40	40	40	40	560
A6302276	PIONEER IRRIGATION DIS	L	MASON CREEK DRAINAGE	03N	03W	3	40	40	40	40	40	40	40	40	40	25	15	40	40	40	40	560
A6302294	PIONEER IRRIGATION DIS	L	FIVE MILE CREEK DRAI	03N	03W	3	40	40	40	40	40	40	40	40	40	25	15	40	40	40	40	560
6302388	U.S. DEPT. OF INTERIOR	L	BOISE RIVER	03N	03W	3																
A6302388	AMERICA, ACTING THROUG	L	BOISE RIVER	03N	03W	3																
6302529	PIONEER IRRIGATION DIS	L	GROUNDWATER	03N	03W	3																
A6302529	PIONEER IRRIGATION DIS	L	GROUNDWATER	03N	03W	3	40	40	40	40	40	40	40	40	40	25	15	40	40	40	40	560
6302891	PIONEER IRRIGATION DIS	L	WILSON SLOUGH DRAIN	03N	03W	3																
A6302891	PIONEER IRRIGATION DIS	L	WILSON SLOUGH DRAIN	03N	03W	3	40	40	40	40	40	40	40	40	40	25	15	40	40	40	40	560
A6302891A	PIONEER IRRIGATION DIS	L	WILSON SLOUGH DRAIN	03N	03W	3	40	40	40	40	40	40	40	40	40	25	15	40	40	40	40	560
6302935	HARRIS	L	GROUNDWATER	03N	03W	3	30															30
A6302935	COOPER	L	GROUNDWATER	03N	03W	3	30															30
6302936	KORN	L	GROUNDWATER	03N	03W	3														40		40
6303412	WIEMERS	L	GROUNDWATER	03N	03W	3				37												37
A6303412	ESKEW	L	GROUNDWATER	03N	03W	3				37												37
6303507	B. D. M. PARTNERSHIP	L	GROUNDWATER	03N	03W	3												20				20
A6303507	ESKEW	L	GROUNDWATER	03N	03W	3												20				20
6304249	HART	S	GROUNDWATER	03N	03W	3						40	40		20	40	20	20				180
A6304249	SPLIT RIGHT		GROUNDWATER	03N	03W	3						40	40		20	40	20	20				180
A6305199	PIONEER IRRIGATION DIS	J	GROUNDWATER	03N	03W	3	40	40	40	40	40	40	40	40	40	25	15	40	40	40	40	560
A6305200	PIONEER IRRIGATION DIS	J	GROUNDWATER	03N	03W	3	40	40	40	40	40	40	40	40	40	25	15	40	40	40	40	560
A6305219	PIONEER IRRIGATION DIS	J	INDIAN CREEK	03N	03W	3	40	40	40	40	40	40	40	40	40	25	15	40	40	40	40	560
A6305237	PIONEER IRRIGATION DIS	J	INDIAN CREEK	03N	03W	3	40	40	40	40	40	40	40	40	40	25	15	40	40	40	40	560
A6305255	PIONEER IRRIGATION DIS	J	INDIAN CREEK	03N	03W	3	40	40	40	40	40	40	40	40	40	25	15	40	40	40	40	560
6308568	HOLDEN	L	GROUNDWATER	03N	03W	3								35	18							53
A6309109	PIONEER IRRIGATION DIS	L	GROUNDWATER	03N	03W	3	40	40	40	40	40	40	40	40	40	25	15	40	40	40	40	560
6309892	PALARANG WATER CORP.	L	GROUNDWATER	03N	03W	3																
A6309892	PALARANG WATER CORP.	P	GROUNDWATER	03N	03W	3																
6310061	BARTAK	L	GROUNDWATER	03N	03W	3										4						4
6310678	ESKEW	L	GROUNDWATER	03N	03W	3										4						4
6310679	ESKEW	P	GROUNDWATER	03N	03W	3												20				20
L6310679	ESKEW	L	GROUNDWATER	03N	03W	3												19				19
6310778	HOPPER	P	GROUNDWATER	03N	03W	3											20					20
A6320542	BRESHEARS	J	GROUNDWATER	03N	03W	3										2						2
A6321731	PIONEER IRRIGATION DIS	J	FIVE MILE CREEK DRAI	03N	03W	3	40	40	40	40	40	40	40	40	40	25	15	40	40	40	40	560
A6321739	PIONEER IRRIGATION DIS	J	ELIJAH DRAIN	03N	03W	3	40	40	40	40	40	40	40	40	40	25	15	40	40	40	40	560
	1986 MAPPING DATA ---	-	COUNTY 27 QUAD X 5	03N	03W	3			37	38			18	38	38	27	28	24	38	38	39	29	392

diff Hd

diff Hd

no overlap w/ 63-3507 – 63-3507 is for 20 ac in N½NE¼SE¼
10679 is for 19 ac in S½NE¼SE¼

ok w/ standard overlap cond.

IDAHO DEPARTMENT OF WATER RESOURCES
WATER RIGHTS BY POINT OF DIVERSION

WATER RIGHT NO.	LAST NAME	STG	PRIORITY DATE	P F	WATER SOURCE	WATER USE	RATE cfs	CAPACITY	TWP	RNG	SECT	TRACT	LOT
L63-10679	ESKEW ESKEW	L	08/15/1988		GROUNDWATER	IRR	0.38	1.11	03N	03W	03	NESE	
63-03507	B. D. M. PARTNERSHIP	L	05/11/1966		GROUNDWATER	IRR	0.40		03N	03W	03	NESE	
~~63-10679~~	~~ESKEW~~ ESKEW	P	08/15/1988		GROUNDWATER	IRR	0.40		03N	03W	03	~~NESE~~	

MICROFILMED
MAR 05 1991

Form 219
6/86

RECEIVED
DEC 12 1990
Department of Water Resources

STATE OF IDAHO
DEPARTMENT OF WATER RESOURCES

BENEFICIAL USE FIELD REPORT

A. GENERAL INFORMATION

Permit No. 63-10679

1. Owner: E.E AND JESSIE ESKEW Phone No. 459-9420
   Current Address: 4812 So. INDIANA
2. Accompanied by: E.E. ESKEW EXAM. DATE: 7-5-89
   Address: _____ Phone No. _____
   Relationship to Permit Holder: OWNER
3. Source: GROUNDWATER tributary to _____

B. OVERLAP REVIEW

1. Other water rights with same place of use: 63-3507 ; (63-2388 BOISE RIVER WATER)
   _____ ☐ Copies Attached
2. Other water rights with same point of diversion: 63-3507 THIS P/D IS A REPLACEMENT WELL ☐ Copies Attached ☐ Copies of Field Exam's Attached

C. SYSTEM DESCRIPTION

1. **Diversion System Diagram:** Indicate all major components and distances between components. Indicate weir size/ditch size/pipe i.d. as applicable. ☐ Alternative diagram attached

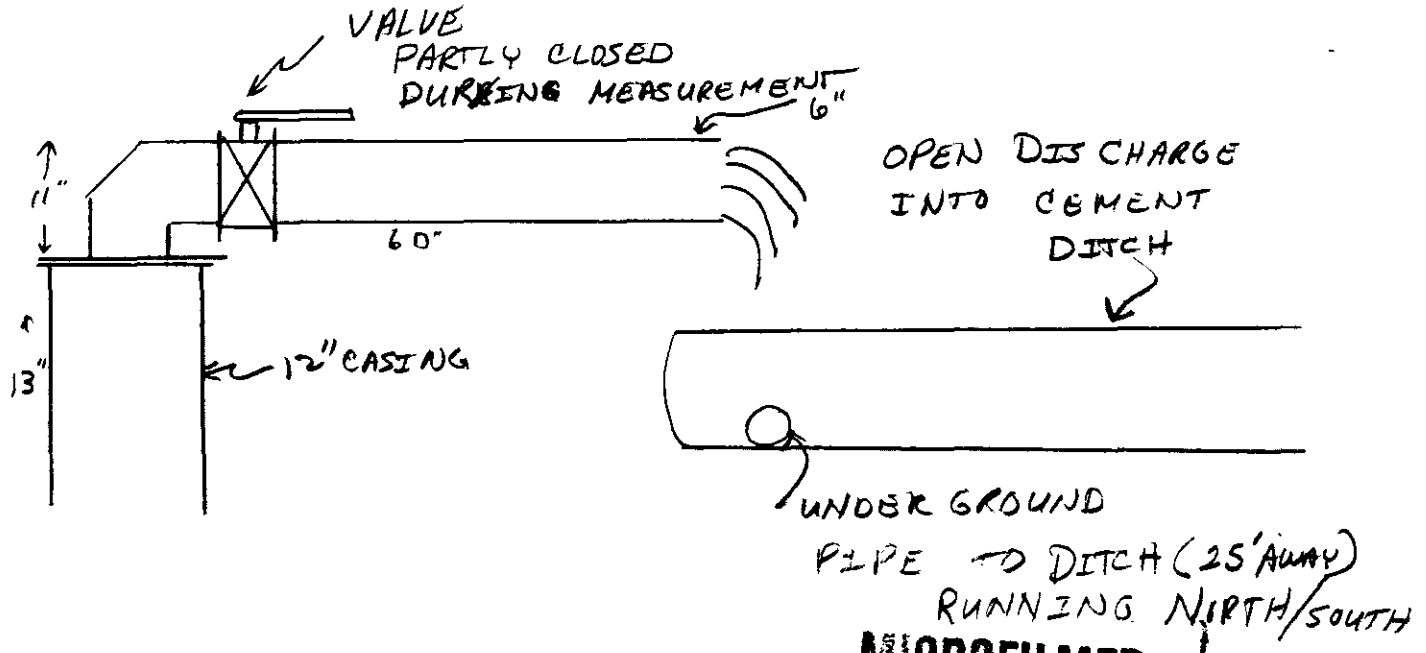

Scale: 1" = _____.

2. ☐ Copy of U.S.G.S. Quadrangle Attached
   Showing location(s) of point(s) of diversion and place(s) of use (required).
   ☐ Aerial Photo Attached
   (required for irrigation of 10 acres or more).
   ☐ Photo of Diversion and System Attached
   (required for all but single household domestic groundwater, and stockwater.

MICROFILMED
MAR 15 1991

System Description (continued)

3. **Narrative:** Description (As operating at time of measurement. Indicate pressure, number of sprinklers, etc.)

THIS SYSTEM IS AN EXPANSION OF 63-3507 BY 20 ACRES THIS IS ALSO A REPLACEMENT WELL FOR PERMIT 63-3507. THE OLD WELL ~~WAS~~ WITHIN THE FIELD AND HAS BEEN CAPPED. AS THE REPLACEMENT WELL DOES NOT CHANGE Q/Q's NO TRANSFER FOR 63-3507 IS RECOMMENDED. THE WELL IS OPEN DISCHARGE INTO A CEMENT DITCH TO SUPPLEMENT DITCH Co WATER FOR TUBE IRRIGATION. NO OTHER OVERLAP FOUND.

☐ See Remarks on page 4 for continuation

4.

Well or Diversion Identification No.*	Motor Make	Hp	Motor Serial No.	Pump Make	Pump Serial No. or Discharge Size
	UNKNOWN	10	UNKNOWN	PIONEER	6"

**Code to correspond with No. on map and aerial photo*

5. **Point(s) of Diversion:**

Ident. No.	Gov't. Lot	¼	¼	¼	Sec.	Twp.	Rge.	County	Method of Determination/Remarks
			NE	SE	3	3N	3W	CANYON	AERIAL PHOTO.

6. **Place(s) of Use:** Indicate Method of Determination

Twp.	Rge.	Sec.	NE¼				NW¼				SW¼				SE¼				Totals
			NE¼	NW¼	SW¼	SE¼	NE¼	NW¼	SW¼	SE¼	NE¼	NW¼	SW¼	SE¼	NE¼	NW¼	SW¼	SE¼	
3N	3W	3													19				19

MICROFILMED

MAR 05 1991

Do not use this space

Do not use this space

D. FLOW MEASUREMENTS

☐ Additional Data Sheets Attached

1.

Measurement Equipment	Type	Make	Model No.	Serial No.	Size	Calib. Date
BARREL MARKED FOR 15 GAL						
STOP WATCH.						

2. **Measurements:**

15 GAL IN 1.8 SEC = 500 GPM

E. FLOW CALCULATIONS

☐ Additional Computation Sheets Attached

1. Measured Method: $500\ GPM / 448.8 = 1.114\ CFS$

2. Alternate Method for Checking Purposes: ESTIMATED FROM WELL LOG → $\frac{10 * 8.8 * .8}{15' + (2.3 * 0)} = 4.69\ CFS$

F. PUMP EFFICIENCY DATA (Optional)

NOT DONE. NO ACCESS PORT FOR DYNAMIC LEVEL

Discharge Pressure: _____ psi x 2.31 = _____ ft (1); Dynamic pumping level: _____ ft (2)

Total Head: (1) + (2) = _____ (3) ; Flow rate: _____ cfs (4)

Water HP: (3) x (4) ÷ 8.8 = _____ (5)

Meter Input KW: 3.6 x _____ KH x _____ CTR or _____ MULT x _____ PTR x _____ N/ _____ T = _____ (6)

Meter Input HP: (6) x 1.34 = _____ (7)

Panel Input KW: _____ Ave PF x _____ Ave Volts x _____ Ave Ampsx .001732 = _____ (6)

Panel Input HP: (6) x 1.34 = _____ (7) Efficiency: (5)/(7) x 100 = _____ %

G. VOLUME CALCULATIONS

1. Volume Calculations for Irrigation:

$V_{I.R.}$ = (Acres Irrigated) x (Irrigation Requirement) = $19 * 4.5 = 85.5$

$V_{D.R.}$ = [Diversion Rate (cfs)] x (Days in Irrigation Season) x 1.9835 = $0.38 * 245 * 1.9835 = 184.7$

V = Smaller of $V_{I.R.}$ and $V_{D.R.}$ = 85.5

2. Volume Calculations for Other Uses:

MICROFILMED
MAR 05 1991

H. REMARKS AND OVERLAP REVIEW ANALYSIS

OLD RATE = 0.40 CFS/20 ACRES = 0.02 CFS
NEW RATE = 1.114 CFS/39 ACRES = 0.0286 CFS

PERMIT IS FOR 20 ACRES AND 0.40 CFS
FEES PAID FOR 1.00 CFS MAX
FOUND 19 ACRES AND 1.114 CFS
CURRENT RATE IS GREATER THAN LEGAL LIMIT
THEREFORE RECOMMEND 19 ACRES @ 0.02 CFS = 0.38 CFS

I. RECOMMENDATIONS

1. **Recommended Amounts**

Beneficial Use	Period of Use From	Period of Use To	Rate of Diversion Q (cfs)	Annual Volume V (afa)
IRRIGATION	3-15	11-15	0.38 CFS	85.5
Totals:			0.38 CFS	85.5 AFA

2. **Recommended Amendments**

☐ Change P.D. as reflected above ☐ Add P.D. as reflected above ☒ None
☐ Change P.U. as reflected above ☐ Add P.U. as reflected above ☐ Other

J. AUTHENTICATION

Field Examiner's Name: KELLY K. CHRISTENSEN
Signature: Kelly K. Christensen
Certification Date:
Field Report Preparation Date: 8-24-89

PROFESSIONAL ENGINEER REGISTERED David P. Tuthill 3909 1/18/90 STATE OF IDAHO CONSULTANT SEAL

K. **Licensing recommendation shall be prepared by an Idaho Department of Water Resources employee on a computer printout attached hereto.**

1/14/91
SC

MICROFILMED
MAR 05 1991


BANK
Well
BM 2399
PACIFIC
2418
CANAL
4
4
2502
2432
University of Idaho
Agricultural Experi
63 10679
3N
NESE
Gravel
10
11
CALDWELL
CANAL
MICROFILMED
5 1991

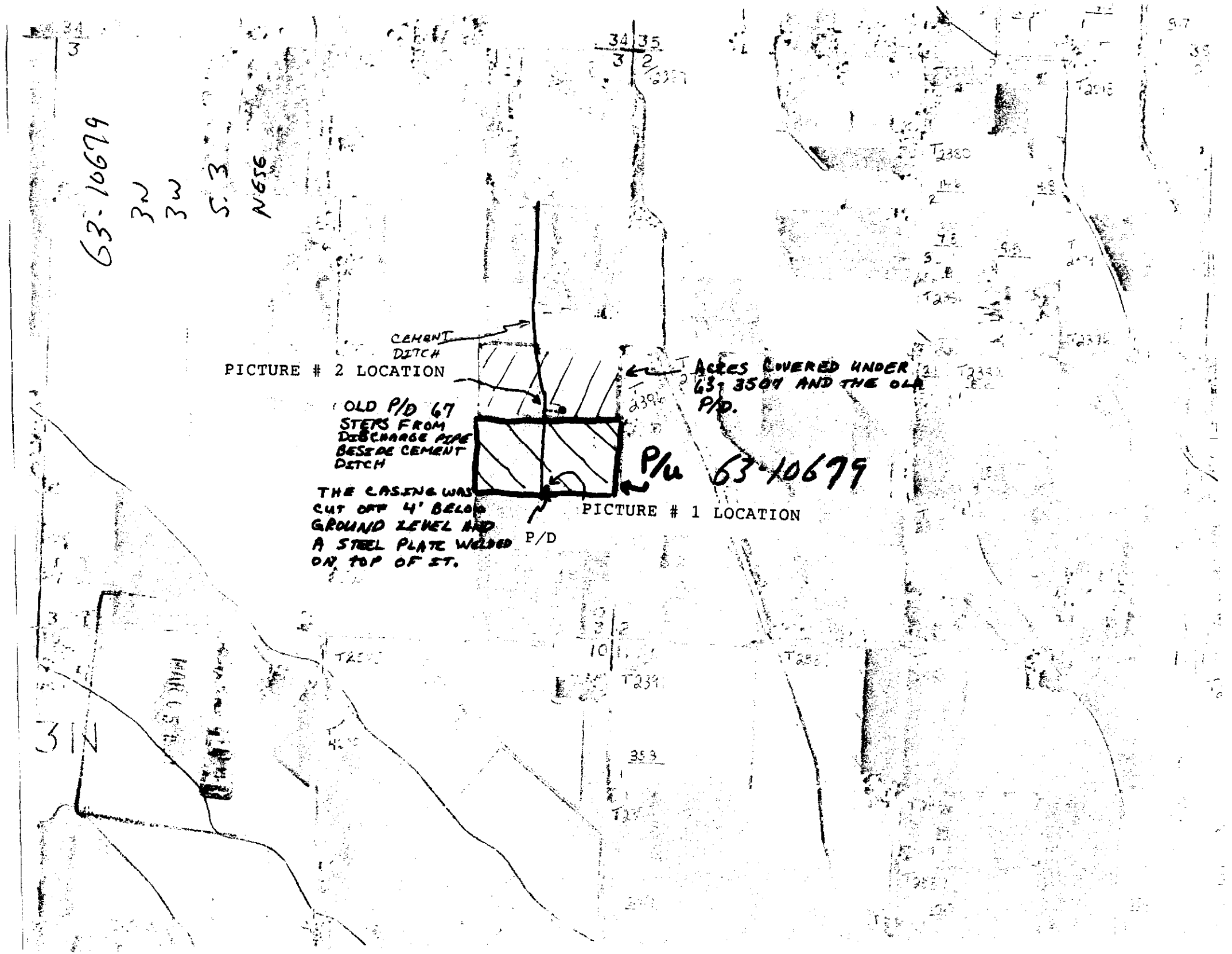
63-10679
3W
3W
S. 3
N656
CEMENT DITCH
PICTURE # 2 LOCATION
OLD P/D 67 STEPS FROM DISCHARGE PIPE BESIDE CEMENT DITCH
THE CASING WAS CUT OFF 4' BELOW GROUND LEVEL AND A STEEL PLATE WELDED ON TOP OF IT.
P/D
ACRES COVERED UNDER 63-3504 AND THE OLD P/D.
P/U 63-10679
PICTURE # 1 LOCATION

53-10679

P/D _____ LOOKING NORTH Picture # 1



_____ LOOKING SOUTH Picture # 2



DISCHARGE FROM ABANDONED WELL

MAR 1 5

Form 238-I
04/88

WR Permit No. 63-10679

State of Idaho

Department of Water Resources

WELL INSPECTION FORM

This form should be completed by the examiner when conducting a field examination to determine the extent of beneficial use of water from a well or whenever a well is inspected for other reasons. The form should be forwarded to Groundwater Protection Section in the State Office upon completion.

1. Legal Description of well location. Twp. 3N, Rge. 3W,
   Sec. 3, Qtr./Qtr. NE/SE or Lot _____
2. Owner E E SEKEW
   Address 4812 So INDIANA, City CALDWELL, State ID.
3. Approx. date of well construction 10-4-88
   Well Driller JAMES SCOTT
4. Casing: Diameter 12" Condition Good
5. Casing length above land surface 14"
6. Well depth (ft) 67 Flowing No Temp. 49°
   Access port No
7. Condition of piping and valving GOOD
8. Evidence of well seal IRRIGATION WATER RUNNING PAST CASING
9. Shut in pressure or static water level UNK. EST @ 10'6 15' NO Downward Flow Noted
10. Evidence of leakage around the casing No
11. Does well need repair No
12. Comments _____

MICROFILMED

MAR 5 1991

~~OVER~~

SCHEMATIC

Provide a schematic diagram showing the location of the well in the quarter-quarter with respect to houses, roads, other wells or readily identifiable features.

See exam map

MICROFILMED
MAR 05 1991

Inspected by RKC Date 7/5/89

1/88

PROOF OF BENEFICIAL USE

ANALYSIS SHEET

Permit No. 63-10679 Date: 12-29-88

General Considerations:

Y Name same as permit
Y Signature the same as permit holder
N Address change _____ If yes, prepare a data entry
Y Proof received timely
_____ Reinstated

Source of Water:

_____ Surface water
Y Groundwater
Y 1. well log in file
Y 2. drilling permit
Y A. amount of drilling fee paid for proposed uses

Extent of Use and Rate of Diversion:

Y Rate of diversion appropriate for uses
Y Is rate or volume and fee appropriate?
Y Has permit holder indicated when water was first put to a beneficial use?

Measuring Device:

_____ Is a measuring device or access port required?
N/A Has one been installed?
_____ Waiver or modification of measuring device requested

Remarks:

Proof acceptable

N/A Priority Calculation:

Date proof received	_____	_____
Date proof due	_____	-_____
No. of days late		=_____
Priority date	_____	+_____
NEW PRIORITY DATE	_____	=_____

SEND FILES TO DATA ENTRY AND THEN TO MICROFILM

Form 217
03/88

RECEIVED
DEC 28 1988
Department of Water Resources

STATE OF IDAHO

DEPARTMENT OF WATER RESOURCES

For Office Use Only
Fee Received $100.00
Date 12/29/88
Receipt # 0204736
Receipt by CP
Reviewed by JS
Sent to region

PROOF OF BENEFICIAL USE

The Idaho Department of Water Resources will consider this form as a statement that the permit holder(s) has completed all development that will occur under this permit and that water has been applied according to the provisions of the permit for the beneficial use(s) described below. This form must be accompanied by a license examination fee or a completed field examination report prepared by a certified water right examiner who has been appointed by the department.

Permit No. 63-10679

Name(s) of Permit Holder: E.E. & Jessie Eskew

Post Office Address: 4812 So. Indiana

Caldwell, Idaho 83605 Telephone No. 459-9420

Source of Water: ground water

Extent of Use:

Domestic _____ (number of households) Stockwater _____ (number and type of stock)

Irrigation X (acres) Other/Remark _____

Total rate and/or volume for which proof is submitted .40 cfs _____ acre-feet

Show the date water was first diverted and beneficially used under this permit: Oct. 88

Measuring Device: Required? __ Yes X No
Installed? __ Yes X No

Fee enclosed $ $100.00
(See License Examination Fee Schedule)

Flow Measurement Port: Required? __ Yes X No
Installed? __ Yes X No

Person to contact to accompany the Department representative during the field examination:

Eugene Eskew (Name) 459-9420 (Telephone Number)

4812 So. Indiana Caldwell, Ida. 83605
(Address)

The above information is my true statement of the extent to which the above numbered permit has been developed and I relinquish any undeveloped portion of the permit to the state of Idaho.

RECEIVED
FEB 09 1989

Dec. 27, 88 E E Eskew Eugene Eskew
Date Signature of Permit Holder (and title, if appropriate)

Form 238-7
9 82

STATE OF IDAHO
DEPARTMENT OF WATER RESOURCES

USE TYPEWRITER OR BALLPOINT PEN

NOV 29 1988

WELL DRILLER'S REPORT

State law requires that this report be filed with the Director, Department of Water Resources within 30 days after the completion or abandonment of the well.

Department of Water Resources

93

1. WELL OWNER

Name ESKEW

Address

Owner's Permit No. [redacted] 63-88-W 153

2. NATURE OF WORK

☒ New well ☐ Deepened ☐ Replacement
☐ Abandoned (describe abandonment procedures such as materials, plug depths, etc. in lithologic log)

3. PROPOSED USE

☐ Domestic ☒ Irrigation ☐ Test ☐ Municipal
☐ Industrial ☐ Stock ☐ Waste Disposal or Injection
☐ Other _____ (specify type)

4. METHOD DRILLED

☒ Rotary ☒ Air ☐ Hydraulic ☐ Reverse rotary
☐ Cable ☐ Dug ☐ Other _____

5. WELL CONSTRUCTION

Casing schedule: ☒ Steel ☐ Concrete ☐ Other _____

Thickness	Diameter	From	To
.250 inches	10" inches	+ 1 feet	65 feet
_____ inches	_____ inches	_____ feet	_____ feet
_____ inches	_____ inches	_____ feet	_____ feet
_____ inches	_____ inches	_____ feet	_____ feet

Was casing drive shoe used? ☒ Yes ☐ No
Was a packer or seal used? ☐ Yes ☒ No
Perforated? ☒ Yes ☐ No
How perforated? ☐ Factory ☒ Knife ☐ Torch
Size of perforation 3/8 inches by 3½ inches

Number		From	To
127	perforations	28 feet	63 feet
_____	perforations	_____ feet	_____ feet
_____	perforations	_____ feet	_____ feet

Well screen installed? ☐ Yes ☒ No
Manufacturer's name _____
Type _____ Model No. _____
Diameter ____ Slot size ____ Set from _____ feet to _____ feet
Diameter ____ Slot size ____ Set from _____ feet to _____ feet
Gravel packed? ☐ Yes ☐ No ☐ Size of gravel _____
Placed from _____ feet to _____ feet
Surface seal depth 20 Material used in seal: ☐ Cement grout
☐ Bentonite ☒ Puddling clay ☐ _____
Sealing procedure used: ☐ Slurry pit ☐ Temp. surface casing
☒ Overbore to seal depth
Method of joining casing: ☐ Threaded ☒ Welded ☐ Solvent Weld
☐ Cemented between strata
Describe access port SAN. HARD WELL CAP

6. LOCATION OF WELL

Sketch map location must agree with written location.

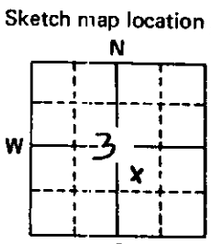

Subdivision Name _____
Lot No. _____ Block No. _____
County CANYON
NE ¼ SE ¼ Sec. 3, T. 3 N., R. 3 W.

7. WATER LEVEL

Static water level 10' feet below land surface.
Flowing? ☐ Yes ☒ No G.P.M. flow _____
Artesian closed-in pressure _____ p.s.i.
Controlled by: ☐ Valve ☐ Cap ☐ Plug
Temperature 49 °F. Quality Good
Describe artesian or temperature zones below.

8. WELL TEST DATA

☐ Pump ☐ Bailer ☒ Air ☐ Other _____

Discharge G.P.M.	Pumping Level	Hours Pumped
450	60	2

9. LITHOLOGIC LOG

Bore Diam.	Depth From	Depth To	Material	Water Yes	Water No
10	0	1	Top Soil		✓
	1	3	Clay		✓
	3	7	Hard PAN		✓
	7	15	Brown Clay		✓
	15	21	Sandy Clay	✓	
	21	27	Coarse Sand-Clay	✓	
	27	67	gravel and SAND	✓	

RECEIVED
NOV 18 1988
Department of Water Resources

RECEIVED
NOV 23 1988
Department of Water Resources
Western Regional Office

10.

Work started 9-25 finished 10-4-88

11. DRILLERS CERTIFICATION

I/We certify that all minimum well construction standards were complied with at the time the rig was removed.

Firm Name SCOTT DRILLING Firm No. 327
Address 5412 LAKE AVE. CALDWELL, ID 83605 (208) 459-6686 Date 10-4-88
Signed by (Firm Official) James A. Scott
and
(Operator) James A. Scott

RECEIVED
FEB 09 1989

USE ADDITIONAL SHEETS IF NECESSARY — FORWARD THE WHITE COPY TO THE DEPARTMENT

S T A T E O F I D A H O

DEPARTMENT OF WATER RESOURCES

Statehouse
Boise, Idaho 83720
(208) 334-7900
October 17, 1988

E. E. ESKEW
JESSIE ESKEW
4812 S. INDIANA
CALDWELL, ID 83605

PERMIT APPROVAL NOTICE

RE: PERMIT NO. 63-10679

Dear Permit Holder:

Enclosed is a copy of your approved application for permit. We direct your attention to the conditions of approval on the final page.

You should be aware that the groundwater you propose to divert is located within a drainage basin where surface waters are regulated during the months of low flow. It is possible that diversion of groundwater may have an adverse impact on these surface water flows. Information available to us at this time does not warrant refusing to issue permits in your area, but we do caution that diversions of groundwater are not allowed to deplete flows available for surface water users with earlier priority dates. Siting your well as far from surface sources as possible and casing out upper water producing zones may reduce the potential of interference.

Section 42-235, Idaho Code, requires that a "drilling permit" must be obtained from the department for all wells constructed after July 1, 1987. A drilling permit is a separate permit that must be issued in addition to your permit to appropriate water. Commencement of well construction or diversion of water under your permit to appropriate water is prohibited unless a drilling permit is obtained.

We have enclosed a form entitled "Instructions for Proof of Beneficial Use". Please read the instructions carefully since you must take further action to develop this permit. Also

RECEIVED
DEC 08 1988

enclosed for your convenience is a form entitled "Proof of Beneficial Use" that must be submitted to the Department when your project is completed.

Sincerely,

Gary Spackman
Supervisor, Water Allocation Section

GS: SC
Enclosures

MICROFILMED
DEC 08 1988

Form 235-1
4/88

Drilling Permit No. 63-88-W-153
Water Permit No. 63-10679
Injection Permit No. N/A

State of Idaho
Department of Water Resources

DRILLING PERMIT

(Authorizing Construction of a Well)*

RECEIVED AUG 18 1988
Department of Water Resources

1. Applicant E.E. & Jessie Eskew
2. Address 4812 So. Indiana Zip-83605
Caldwell, Idaho Telephone 459-9420
☒ Well Owner ( ) Well Operator ( ) Other, specify _____
3. Proposed well location NE 1/4 SE 1/4, or Gov't lot No. _____,
Sec. 3, Twp. 3N, Rge. 3W, County Canyon,
Lot, block and subdivision _____
4. Proposed use of well: (Check all that apply)
( ) Domestic ( ) Stockwater ( ) Monitoring
☒ Irrigation ( ) Industrial ( ) Municipal
( ) Injection ( ) Other, Specify _____
5. Well construction information:
● New well ( ) Deepen ☒ Replace
Proposed surface diameter 10 or 12 in Maximum depth 85'
Anticipated bottom hole temperature:
☒ 85°F or less (Cold water well)
( ) 85°F to 212°F (Low temp. geothermal well)
( ) 212°F or more (Geothermal well)
6. Anticipated construction start date ASAP
7. Well Driller (if known) Scott Drilling Company 327
Address _____
8. Applicant's signature E E Eskew Jessie Eskew
Title Owner
Date 8/15/88

RECEIVED
DEC 08 1988

* After other pre-requisite approvals have been obtained.

* Fee is $10 for single family domestic. Other uses may be $100, $50 or $10.

ACTION OF IDWR

(X) Approved ( ) Denied

The approval of this permit authorizes the construction of a well as described on this application subject to the conditions on this permit.

GENERAL CONDITIONS:

1. The well must be constructed in compliance with the applicable statutes, specific conditions of approval shown on the water right permit, injection well permit, transfer or amendment and the rules and regulations of the Department for water appropriation, injection wells and well construction standards.

2. This drilling permit is valid for two (2) months from its date of issuance for the start of construction and is valid for one (1) year from the date of issuance for completion of the well unless an extension has been granted.

3. This permit does not constitute the approval of the District Health Department or the Idaho Department of Health and Welfare which may be required before construction of this well.

4. The well shall be constructed by a driller currently licensed in the State of Idaho who must maintain a copy of the drilling permit at the drilling site.

5. Issuance of this drilling permit does not authorize trespass on the land of another party.

6. This permit does not constitute other local, county, state or federal approvals which may be required for construction of a well.

7. This drilling permit does not represent a right to divert and use the water of the State of Idaho.

SPECIFIC CONDITIONS:

RECEIVED

DEC 08 1988

Dated this 16th day of August, 1988.

Signed David R. Tuthill

Title Mgr, Western Region, IDWR

Receipted by SL Fee #100 Date 8/15/88

Receipt No. W00695 Construction start extension to _____

Extension approved by _____

PD & PU 3N 2 5.3 NGSE

rm No. 202a
'87

STATE OF IDAHO
DEPARTMENT OF WATER RESOURCES

APPLICATION FOR PERMIT ANALYSIS SHEET

NITIAL REVIEW BY SL DATE 8/18/88 APPLICATION NUMBER 63-10679

EQUIRED INFORMATION

- [x] Name (If applicant is a corporation or partnership, names must be provided for the director, officers, & other partners.)
- [x] Address
- [x] Source (See USGS Quad for names of water sources) drilling permit issued.
- [x] Point of Diversion (10 acres for spring, lot & block descriptions for subdivisions, local name, flow and/or volume)
- [x] County
- [x] Quantity (flow and/or volume)
- [x] Period of Use
- [x] Nature of proposed use (Include description of use.)
- [x] Description of diverting works
- [x] Time required for beneficial use of water
- [x] Place of use or acres irrigated
- [x] Map
- [x] Signature (If applicant is corp. partnership, or minicipality, title of signator is required)
- [x] Fee
- [x] Yes [ ] No* In form to receipt

DDITIONAL INFORMATION

- [x] Overlapping place of use (Describe source & relationship to present application on the back.) yes
- [x] Overlapping point of diversion yes
- [ ] Yes [x] No Field check required
  Field check by _____
- [ ] Yes [x] No Field report attached
- [ ] Yes [x] No Critical groundwater area
- [ ] Yes [x] No Groundwater management area
- [ ] Yes [x] No Send dam safety information
- [ ] Yes [x] No Send power requirement letter
- [ ] Yes [x] No Send fish farm requirement letter
- [ ] Yes [x] No Power residency affidavit
- [ ] Yes [x] No Power efficiency form
- [ ] Yes [x] No Within trustwater boundary (If yes, attach trust water supplementary analysis sheet.)
- [ ] Yes [x] No Diversion greater than 5 cfs or 500 acre ft. (If yes, attach large diversion supplementary analysis sheet.)
- [x] See reverse side for additional information

*REQUEST THE FOLLOWING ADDITIONAL INFORMATION FROM THE APPLICANT _____

Date Requested _____

RECEIVED
OCT 04 1988
Department of Water Resources

P/O

63-3507 is different well in N½ NE¼SE¼. well is to be replaced with new well, which will be common P/O for 3507 & Application No. transfer involved in 63-3507 since P/O relocated within licensed tract.

P/U

63-2388 Boise River, Irrig. District water on same land.

63-3507 20 other acres which will be irrigated with same well, see P/O above.

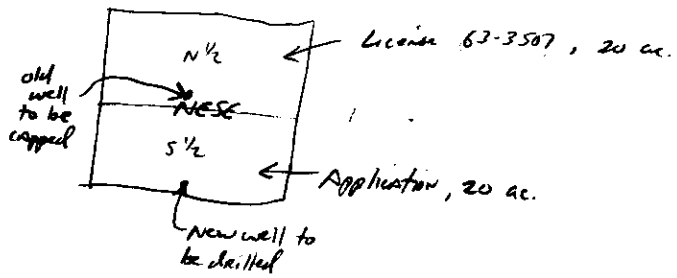

CESSING ☒Yes ☐No I.. form for advertising
☐Yes ☒No Statewide advertising
☒Yes ☐No Fee amount, receipt date & No. recorded on application

END COPIES TO ☐Idaho Dept. of Health & Welfare ☐U.S. BLM
None ☐Idaho Dept. of Fish & Game ☐U.S. Forest Service
☐Idaho Dept. of Lands ☐Water District
☐Adjudication Bureau Unit ☐Other _____

INAL REGIONAL PROCESSING REVIEW

☒Yes ☐No Affidavit of publication received
☒Yes ☐No Application published correctly. If not, record action taken.

_____

☒Yes ☐No Publication dates & paper, recorded on application
☐Yes ☒No Protests received
Final date for protest September 26, 1988
☐Yes ☒No Protests, dates, resolution of protest, recorded on application
☐Yes ☒No Recommendations attached Approve, DM
☐Yes ☒No Measuring device required
☐Yes ☒No Access port required
☐Yes ☒No Will water be delivered by watermaster? If yes, what Dist. 63 - P05
☐Yes ☒No Special conditions of approval or cover letter below. _____

_____

Date of priority recommended _____ ☐See below for additional information
By DM Date 3/15/1988 10/3/1988

STATE OFFICE REVIEW P23 P05 PK6 46

_____

By KW ☐See below for additional information
Date 10/6/88

DDITIONAL INFORMATION

63-10679

ESKEW, E. E.
ESKEW, JESSIE
4812 S. INDIANA
CALDWELL, ID 83605

Source: GROUNDWATER

Diversion Pt: NESE Sec 3 T 03N R 03W

Use: IRRIGATION (.400 CFS)

Date Filed: 8/15/1988

In: T03N R03W S03 NESE

20.0 ACRES TOTAL

MICROFILMED

DEC 08 1988

Form No. 202a Temp
4/87

Ident. No. 63-10679

State of Idaho

Department of Water Resources

Temporary Approval Analysis Sheet

✓ Yes ___ No Basin No. Correct?

✓ Yes ___ No Source is Groundwater?

✓ Yes ___ No Lands are irrigated with surface water rights?

✓ Yes ___ No Lands are outside Critical Groundwater Area & Groundwater Management Area boundaries?

✓ Yes ___ No County has been declared a drought emergency area by the Governor's Office?

Remarks: Pioneer Irrigation District water from Boise River currently used on property.

Application Initially Received Date 8/15/88 Time 2:30 by SC

File Prepared By lp Date 8/15/88 Time 8:30 am

Staff Review By SC Date 8/15/88 Time 4:45

Temporary Approval Prepared By lp Date 8/16/88 Time 4:00 pm

Temporary Approval Signed By [illegible] Date 8/16/88 Time 4:30

Temporary Approval Mailed By lp Date 8/16/88 Time 4:35pm

Index Updated By LL Date 8/30/88 Time [illegible]

MICROFILMED

DEC 08 1988

State of Idaho
DEPARTMENT OF WATER RESOURCES
WESTERN REGION, 2735 Airport Way, Boise, Idaho 83705 • (208) 334-2190

CECIL D. ANDRUS
Governor

R. KEITH HIGGINSON
Director

. E. E. &/or Jessie Eskew
. 4812 South Indiana
. Caldwell, ID 83605

Re: Water Right No. 63-10679

Dear Water Right Applicant:

Enclosed is a temporary approval for diversion of groundwater during the 1988 irrigation season.

The copy of the application for permit to appropriate water attached to the interim approval defines the various components of your temporary approval. The inclusion of the copy of the application is only for the purpose of definition, and any terms contained therein are limited by the conditions of the temporary approval.

This office will continue to process the original application for permit, pursuant to Chapter 2, Title 42, Idaho Code, unless directed otherwise by you. This processing will include advertisement for two weeks in the county were the point of diversion is located.

Sincerely,

David R. Tuthill Jr.

DAVID R. TUTHILL, JR., P.E.
Manager, Western Regional Office

DRT:jp

Enclosures: Temporary Approval
Copy of Application for Permit

DEC 08 1988

ACTION OF THE DIRECTOR, DEPARTMENT OF WATER RESOURCES
WITH RESPECT TO TEMPORARY APPROVAL OF
APPLICATIONS FOR PERMIT NO. 63-10679

This is to certify that I have examined Application for Permit to Appropriate the public waters of the State of Idaho No. 63-10679; and a temporary approval to divert groundwater is granted until 11/15/1988, subject to the following limitations and conditions:

a. The water use approved herein is subject to all prior water rights.

b. By accepting the temporary approval and diversion of water under the temporary approval, the water user assumes all risk relative to interference with other water rights and acknowledges and agrees that the Director is authorized to take reasonable steps to insure that water is not diverted under the approval at any time the Director determines there is not water available for diversion.

c. The water user acknowledges that the temporary approval does not establish a right to divert water except as specifically provided in the temporary approval.

d. The water user assumes all risk that he or she will be successful in obtaining a permanent water right permit when the application is processed under the provisions of Chapter 2, Title 42, Idaho Code and the Water Appropriation Rules and Regulations. Following expiration of the temporary approval, diversion of water shall cease and the well shall be capped unless a permit is issued under Chapter 2, Title 42, Idaho Code.

e. Violation of temporary approval conditions, provisions of the Idaho Code, or the Water Appropriation Rules and Regulations is cause for cancellation of the temporary approval and denial of future requests.

f. By accepting this temporary approval, the water user acknowledges and agrees that the Director of IDWR is authorized to disconnect the power supply from the pump motor used to divert water under the temporary approval or to take other reasonable steps to insure that water is not diverted during any period the temporary approval is suspended or revoked, or has expired.

g. The Director retains jurisdiction of this temporary approval, and may cancel or modify the approval, or impose additional conditions not a part of the original temporary approval conditions.

MICROFILMED

DEC 08 1988

h. The temporary approval applies only to uses and lands which normally have an adequate supply of water from surface water sources but are temporarily water short because of drought conditions.

Witness my hand this 16th day of August, 1988.

David R. Tuthill

DAVID R. TUTHILL, JR., P.E.
Manager Western Regional Office,

DEC 06 1988

3/83

IDENT. NO. 63-10679

IDAHO DEPARTMENT OF WATER RESOURCES

WATER RIGHT DATA ENTRY LOG

Initials	Date	Item
GG	8-31-88	Original form entered
		Edit Report Correct
		Date Protested
		Date of Hearing
		Date Approved/Denied (Proof due date, stage and/or status, conditions of approval, water district)
		Record Verified
		Amendment Approved
		Extension Approved
		Partial Proof
		Proof Complete
		Field Exam Received
		Field Exam Accepted and changes entered
		License Updated
		Transfer Updated
		Keypunched by State Office