Creek
OVERLAND
2698
CRAWFORD
SOUTH
LATERAL
Palermo
21
LEVEE
CANAL
22
23
24
Flume
Eagle
FARMERS
2724
2721
BM
2697
Water Tank
FOLSOM
FEEDER
Siphon
KNUDSON
ROAD
25
27
26
28
CANAL
LATERAL
NEW
Creek
FAIR
BM 2711
AVENUE
2735
2772
LATERAL
Creek
63-10823
NW3E
Sec 26
T3N R1E
GROVE
33
34
35
36
WOOD
LATERAL
CUNNINGHA
COLE
LATERAL
Lake Hazel
Sch
MAPLE
2713
2729
2756
LATERAL
FEB 26 1990
BOLLER
LATERAL
2
4
3

Form 219
6/86

STATE OF IDAHO
DEPARTMENT OF WATER RESOURCES

BENEFICIAL USE FIELD REPORT

RECEIVED
MAR 13 1991
Department of Water Resources

A. GENERAL INFORMATION

Permit No. 63-10823

1. Owner: RICHARD KAYLOR Phone No. 362-3838

   Current Address: 3877 GEMINI CIRCLE, BOISE, ID 83709

2. Accompanied by: RICHARD KAYLOR EXAM. DATE: MAY 21, 1990

   Address: _____ Phone No. _____

   Relationship to Permit Holder: SAME

3. Source: GROUNDWATER tributary to _____

B. OVERLAP REVIEW

1. Other water rights with same place of use: 63-04411, 63-04733, 63-08419, 63-08781, AND 63-09387 ☐ Copies Attached

2. Other water rights with same point of diversion: 63-04411, 63-04733, 63-08419, 63-08781, AND 63-09387 (ALL WELLS) ☐ Copies Attached ☐ Copies of Field Exam's Attached

C. SYSTEM DESCRIPTION

1. **Diversion System Diagram:** Indicate all major components and distances between components. Indicate weir size/ditch size/pipe i.d. as applicable. ☐ Alternative diagram attached

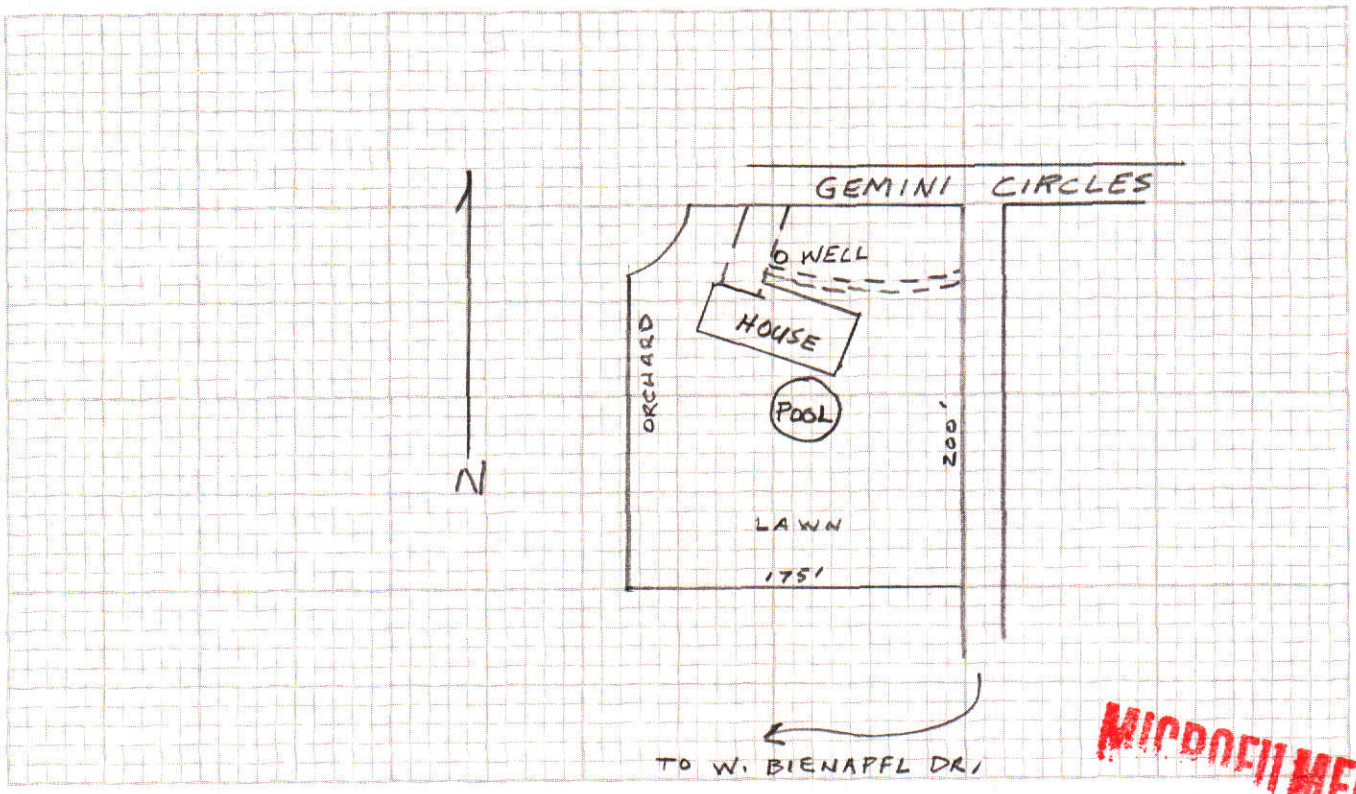

MICROFILMED
APR 13 1992

Scale: 1" = 100' .

2. ☒ Copy of U.S.G.S. Quadrangle Attached Showing location(s) of point(s) of diversion and place(s) of use (required).

   ☐ Aerial Photo Attached (required for irrigation of 10 acres or more).

   ☒ Photo of Diversion and System Attached (required for all but single household domestic groundwater, and stockwater.

PHOTO #1

PERMIT 63-10823

6-INCH WELL EQUIPPED WITH 1/2 HP SUBMERSIBLE PUMP FOR DOMESTIC AND IRRIGATION USE.

PHOTO #2

VIEW LOOKING SOUTH FROM GEMINI CIRCLE, WELL NEAR DRIVE ON RIGHT.

MICROFILMED
APR 19 1992

PERMIT 63-10823

PHOTO #3

VIEW LOOKING SOUTH ALONG WEST PROPERTY BOUNDARY TO ORCHARD, LAWN AND GARDEN.

MICROFILMED
APR 13 1992

SCHEMATIC

Provide a schematic diagram showing the location of the well in the quarter-quarter with respect to houses, roads, other wells or readily identifiable features.

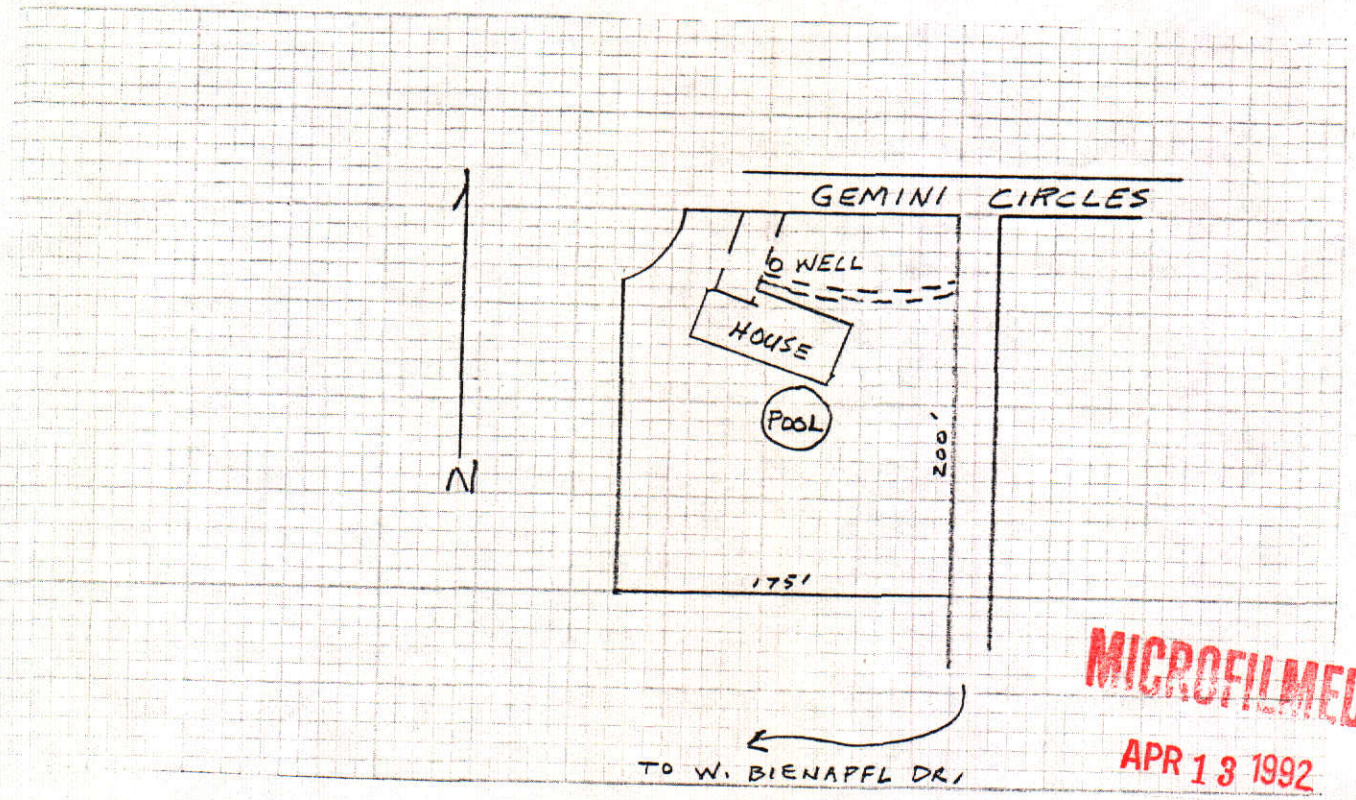

MICROFILMED
APR 13 1992

Inspected by CLIFTON JOHNSON Date MAY 21, 1990

21

PP S 3800

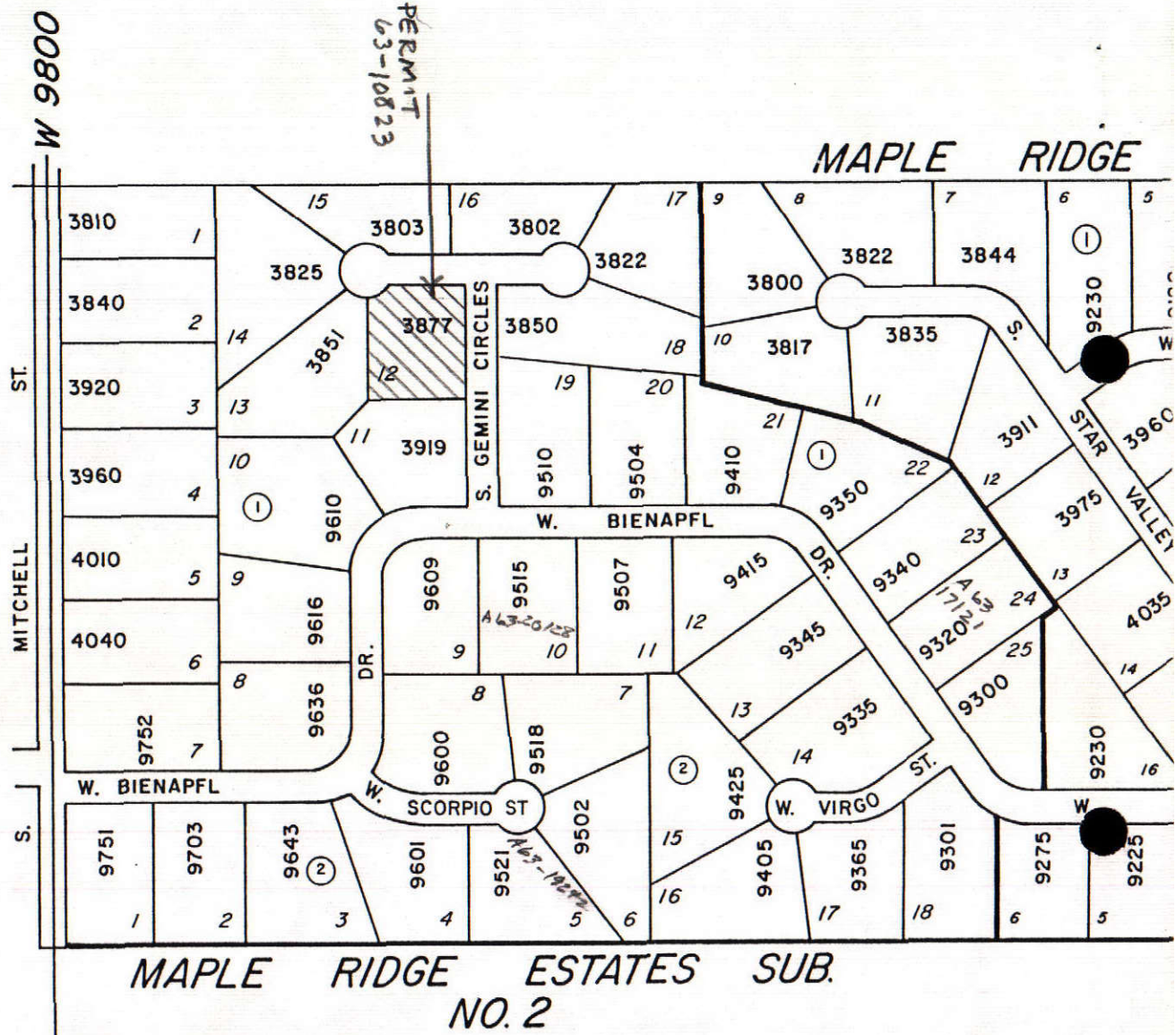

MICROFILMED
APR 13 1992

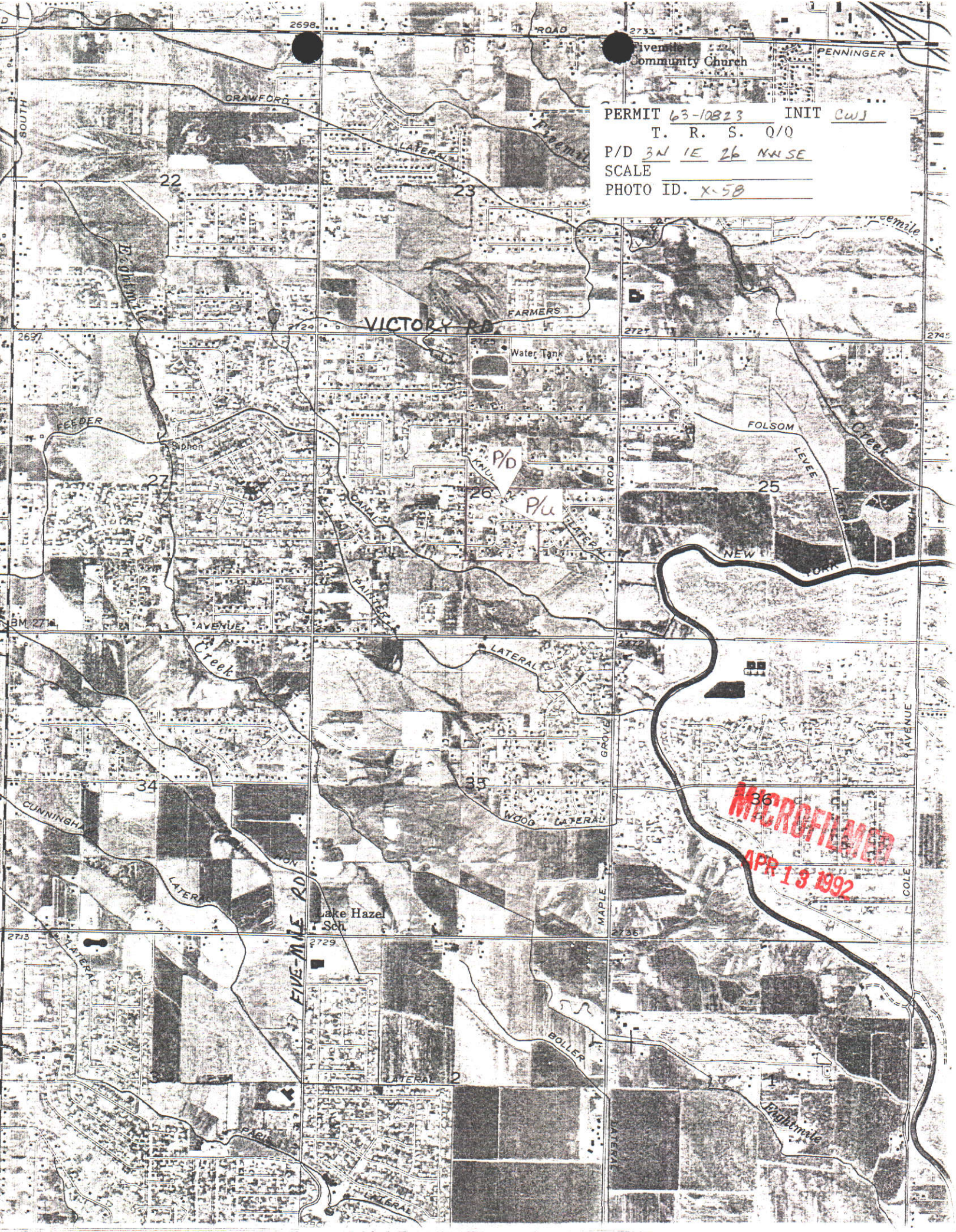
PERMIT 63-10823 INIT CWJ
T. R. S. Q/Q
P/D 3N 1E 26 NWSE
SCALE
PHOTO ID. X-58
2698
ROAD
2733
Community Church
PENNINGER
CRAWFORD
LATERAL
Threemile
22
23
Twomile
VICTORY RD
FARMERS
2724
2727
2697
Water Tank
FEEDER
Siphon
FOLSOM
LEVEE
Creek
P/D
P/U
27
26
25
CANAL
LATERAL
NEW
YORK
BM 271
AVENUE
2785
2772
LATERAL
Creek
GROVE
34
35
36
CUNNINGHAM
WOOD
LATERAL
MICROFILMED
APR 13 1992
LATERAL
Lake Hazel Sch
MAPLE
COLE
AVENUE
2713
2729
2736
LATERAL
FIVE-MILE RD
BOLLER
LATERAL
2
1
Fourmile
LATERAL
LATERAL

State of Idaho
Department of Water Resources

WATER RIGHT LICENSE

WATER RIGHT NO. 63-10823

Priority: June 21, 1989 | Maximum Diversion Rate: 0.02 CFS
Maximum Diversion Volume: 3.8 AF

This is to certify, that GLORIA J KAYLOR
RICHARD L KAYLOR
3877 GEMINI CIRCLE
BOISE ID 83709 has complied with the terms and conditions of the permit, issued pursuant to Application for Permit dated June 21, 1989; and has submitted Proof of Beneficial Use on November 8, 1989. An examination indicates that the works have a diversion capacity of .020 cfs of water from a **GROUNDWATER** source, and a water right has been established as follows:

BENEFICIAL USE	PERIOD OF USE	RATE OF DIVERSION	ANNUAL VOLUME
IRRIGATION	03/15 to 11/15	0.02 CFS	3.2 AF
DOMESTIC	01/01 to 12/31	0.02 CFS	0.6 AF
	Totals	0.02 CFS	3.8 AF

LOCATION OF POINT(S) OF DIVERSION: NWSE , Sec. 26, Township 03N, Range 01E
ADA County

PLACE OF USE: IRRIGATION

TWN	RGE	SEC		ACRES	ACRES	ACRES	TOTAL
03N	01E	26	NWSE	0.7			0.7
				Total number of acres irrigated:			0.7

PLACE OF USE: DOMESTIC, same as IRRIGATION use

CONDITIONS/REMARKS:

1. The maximum diversion volume is defined as the maximum allowable volume of water that may be diverted annually from the source under this right. The use of water confirmed by this right is limited to the amount which can actually be beneficially used. The maximum diversion volume may be adjusted to more accurately describe the beneficial use or to implement accepted standards of diversion and use efficiency.
2. This water right is appurtenant to the described place of use.
3. This right is subject to all prior water rights and may be forfeited by five years of non-use.
4. Modifications to or variance from this license must be made within the limits of Section 42-222, Idaho Code, or the applicable Idaho law.
5. Domestic use is for 1 home located within Lot 12, Block 1, Maple

MICROFILMED

APR 13 1992

State of Idaho
Department of Water Resources

WATER RIGHT LICENSE

WATER RIGHT NO. 63-10823

CONDITIONS/REMARKS:

Ridge Estates #2.

This license is issued pursuant to the provisions of Section 42-219, Idaho Code. Witness the seal and signature of the Director, affixed at Boise, this 1ST day of April, 1992.

Acting for R. Keith Higginson, Director

MICROFILMED
APR 13 1992

State of Idaho
Department of Water Resources

Permit To Appropriate Water

NO. 63-10823

Proposed Priority: June 21, 1989 Maximum Diversion Rate: 0.04 CFS

This is to certify, that **GLORIA J. KAYLOR**
RICHARD L. KAYLOR
3877 GEMINI CIRCLE
BOISE, ID 83709
has applied for a permit to appropriate water from: **GROUNDWATER**
and a permit is **APPROVED** for development of water as follows:

BENEFICIAL USE	PERIOD OF USE	RATE OF DIVERSION
IRRIGATION	03/15 to 11/15	0.02 CFS
DOMESTIC	01/01 to 12/31	0.02 CFS
	Totals	0.04 CFS

LOCATION OF POINT(S) OF DIVERSION: NWSE Sec. 26, Township 03N, Range 01E
ADA County

PLACE OF USE: IRRIGATION

TWN	RGE	SEC		ACRES	ACRES	ACRES	TOTAL
03N	01E	26	NWSE	1			1
				Total number of acres irrigated:			1

PLACE OF USE: DOMESTIC, same as IRRIGATION use

CONDITIONS/REMARKS:

1. Proof of construction of works and application of water to beneficial use shall be submitted on or before **December 1, 1990.**
2. Subject to all prior water rights.
3. Permit holder shall comply with the drilling permit requirements of Section 42-235, Idaho Code.
4. The rate of diversion of water for irrigation under this permit and all other water rights on the same land shall not exceed 0.02 cubic feet per second for each acre of land.
5. Place of use also known as Lot 12, Blk. 1, Maple Ridge Estates #2.
6. Domestic use is for 1 home.

This permit is issued pursuant to the provisions of Section 42-204, Idaho Code. Witness the seal and signature of the Director, affixed at Boise, this 1st day of November, 1989.

MICROFILMED
FEB 26 1990

for R. Keith Higginson, Director

Ident. No. 63-10823

STATE OF IDAHO
DEPARTMENT OF WATER RESOURCES

APPLICATION FOR PERMIT

To appropriate the public waters of the State of Idaho

1. Name: RICHARD L. KAYLOR 208-362-3838
   Address: 3877 GEMINI CIRLES
   BOISE, ID 83709
   AND/OR
   Name: GLORIA J. KAYLOR 208-362-3838
   Address: 3877 GEMINI CIRLES
   BOISE, ID 83709

2. Source: GROUNDWATER Trib. to:

3. Location of point of diversion:

Township	Range	Section	1/4 of	1/4 of	1/4	Lot	County
03N	01E	26		NW	SE		ADA

4. Water will be used for the following purposes:

Purpose	From	To	CFS	(or)	AFA
IRRIGATION	03/15	11/15	0.020		
DOMESTIC	01/01	12/31	0.020		

5. Total quantity appropriated is:
   0.040 CFS (and/or) AFA

6. Proposed diverting works:
   a. Description of ditches, flumes, pumps, headgates, etc.
      110-120'DRILLED WELL W/SUBMERSED PUMP W/PIPELINE TO SPRINKLERS
   b. Height of storage dam feet; active reservoir capacity acre-feet; total reservoir capacity acre-feet; period of year when water will be diverted to storage: to inclusive.
   c. Proposed well diameter is 8 inches; proposed depth of well is 110 feet.
   d. Is groundwater with a temperature greater than 90F being sought? NO

7. Time required for the completion of the works and application of the water to the proposed beneficial use is 1 years.

MICROFILMED

FEB 26 1990

8. Description of proposed uses:
IRRIGATION OF 0.75 ACRES & DOMESTIC/1 HOUSEHOLD

9. Description of place of use:

Township	Range	Section	1/4 of 1/4		Lot	Use	Acres
03N	01E	26	NW	SE		IRR	1.0
						Total Section Acres	1.0
						Total Acres	1.0

10. Describe any other water rights used for the same purposes.
NEW YORK IRRIGATION DISTRICT

11. a. Who owns the property at the point of diversion?
APPLICANT
b. Who owns the land to be irrigated or place of use?
APPLICANT
c. If the property is owned by a person other than the applicant, describe the arrangement enabling the applicant to make this filing.

12. Remarks:
LOT 12 BLOCK 1 MAPLE RIDGE ESTATES # 2.

13. Map of proposed point of diversion and place of use attached? [✓]

BE IT KNOWN that the undersigned hereby makes application for permit to appropriate the public waters of the State of Idaho as herein set forth.

Richard L Kayler
Applicant

MICROFILMED
FEB 26 1990

Received by EJR Date 06/21/89 Time 11:18 am Preliminary check by RW

Fee $ 30.00 Receipted by EJR # 6003303 Date 06/21/89

Publication prepared by GG Date 8-9-89 Published in ID Statesman 8/17 & 8/24/89

Publication approved st Date 9-11-89

MICROFILMED
FEB 26 1990


OVERLAND
2696
CRAWFORD
CANAL
22
24
FARMERS
2722
Water Tank
2697
FOLSOM
Cypher
27
26
25
28
NEW
Creek
AVENUE
LATERAL
Creek
63-10823
33
34
35
36
WOOD
LATERAL
GROVE
DUNNINGH
COLE
LATERAL
Lake Haze
Sch
MAPLE
2713
2729
FEB 26 1930
BOLLER
LATERAL
2
4

AUG 28 1989

Department of Water Resources
Western Regional Office

Statesman

P.O. BOX 40, BOISE, IDAHO 83707

LEGAL ADVERTISING INVOICE

Amount Due
201.72

Account Name	Account Number
State of Idaho - Department of Water Resources	#4

Address	City/State
2735 Airport Way	Boise, ID

Ordered By	P.O. Number	Rate	Run Dates
Gail Garrett		n t	19 August

Identification	Estimated Inc
Notice of Applications for Water Rights	

1 Number of Affidavits Requested

Debbie Richards

sworn, deposes and says: That she is the P
Idaho Statesman, a daily newspaper printed
Ada County, State of Idaho, and having a ge
and which said newspaper has been continu
published in said County during a period of
months prior to the first publication of the n
attached hereto; that said notice was publis
Statesman in conformity with Section 60-10
amended, for 2
☒ consecutive weekly ☐ consecutive daily

insertion(s) beginning with the issue of 7

and ending with the issue of

Debbie R

STATE OF IDAHO)
ss.
COUNTY OF ADA)

On this 24th day of Augu
1989, before me, a Notary P
Debbie Richards
to me to be the person whose name su
strument, and being by me first duly
statements therein are true, and ackno
executed the same.

Notary Public for Idaho
Residing at Boise, I
My commission expires:

NOTICE OF APPLICATION FOR WATER RIGHT

The following application(s) have been filed to appropriate the public waters of the State of Idaho:

63-10817
REYNOLDS, ARLIE
7685 VALLEYJO
BOISE, ID 83709
Source: Groundwater
Diversion Pt: NWSE Sec 12 T 02N R 01E
Use: Irrigation (.140 CFS)
Use: Domestic (.020 CFS)
Date Filed: 6/19/1989
In: T02N R01E S12 NWSE
7.0 ACRES TOTAL

63-10823
KAYLOR, RICHARD L.
KAYLOR, GLORIA J.
3877 GEMINI CIR.
BOISE, ID 83709
Source: Groundwater
Diversion Pt: NWSE Sec 26 T 03N R 01E
Use: Irrigation (.020 CFS)
Use: Domestic (.020 CFS)
Date Filed: 6/21/1989
In: T03N R01E S26 NWSE
1.0 ACRES TOTAL

63-10838
WALTERS, JIM E.
WALTERS, MARY L.
11401 COLUMBIA RD.
BOISE, ID 83709
Source: Groundwater
Diversion Pt: NWNE Sec 10 T 02N R 01E
Use: Irrigation (.040 CFS)
Date Filed: 6/30/1989
In: T02N R01E S10 NWNE
2.0 ACRES TOTAL

63-10856
THOMPSON, RALPH A.
P.O. BOX 5243
BOISE, ID 83705
Source: Groundwater
Diversion Pt: SWNE Sec 12 T 02N R 01E
Use: Irrigation (.100 CFS)
Use: Commercial (.020 CFS)
Date Filed: 7/18/1989
In: T02N R01E S12 SWNE
5.0 ACRES TOTAL

63-10857
TUCKER, MYRON
6600 HILL RD.
BOISE, ID 83703
Source: Groundwater
Diversion Pt: Lot 4 (SWSW) Sec 19 T 04N R 02E
Use: Commercial (.050 CFS)
Use: Irrigation (.020 CFS)
Date Filed: 7/19/1989
In: T04N R02E S19 Lot 4 (SWSW)
0.5 ACRES TOTAL

63-10858
HUFF, PHIL T.
HUFF, NANCY
3502 BROOKSIDE
BOISE, ID 83703
Source: Groundwater
Diversion Pt: SESE Sec 34 T 05N R 01E
Use: Irrigation (.090 CFS)
Date Filed: 7/19/1989
In: T05N R01E S34 SESE
3.0 ACRES TOTAL

63-10860
FIREBIRD RACEWAY, INC.
BOX 7235
BOISE, ID 83707
Source: Groundwater
Diversion Pt: NWSW Sec 16 T 05N R 01W
Use: Irrigation (.060 CFS)
Use: Commercial (.300 CFS)
Use: Domestic (.040 CFS)
Date Filed: 7/25/1989
In: T05N R01W S16 NESW NWSW SWSW SESW
2.0 ACRES TOTAL

63-10861
LYNN, MARK
LYNN, M. JOY
4831 SKYLINE
EAGLE, ID 83616
Source: Groundwater
Diversion Pt: SESW Sec 30 T 05N R 01E
Use: Irrigation (.150 CFS)
Use: Fire Protection (.150 CFS)
Date Filed: 7/26/1989
In: T05N R01E S30 NESW SESW NWSE SWSE
5.0 ACRES TOTAL

63-10862
BOISE WATER CORP.
P.O. BOX 7488
BOISE, ID 83701
Source: Groundwater
Diversion Pt: NWSE Sec 26 T 03N R 02E
Use: Municipal (1.670 CFS)
Date Filed: 7/18/1989

63-10866
EVERETT, KENNETH
EVERETT, PAULA
7920 STACK ROCK RD.
BOISE, ID 83703
Source: Groundwater
Diversion Pt: NWNE Sec 25 T 05N R 01E
Use: Irrigation (.150 CFS)
Date Filed: 7/27/1989
In: T05N R01E S24 SWSE
In: T05N R01E S25 NWNE
5.0 ACRES TOTAL

63-10870
DORAMUS, DAN A.
DORAMUS, DEANA R.
2126 BRYSON SUB.
BOISE, ID 83704
Source: Groundwater
Diversion Pt: NESW Sec 3 T 03N R 01E
Use: Irrigation (.020 CFS)
Date Filed: 7/28/1989
In: T03N R01E S03 NESW
0.5 ACRES TOTAL

63-10872
JAMES FAMILY LTD. PART -NERSHIP
4675 N. TEN MILE RD.
MERIDIAN, ID 83642
Source: Groundwater
Diversion Pt: NESE Sec 27 T 04N R 01W
Diversion Pt: NENE Sec 34 T 04N R 01W
Use: Irrigation (2.400 CFS)
Date Filed: 8/01/1989
In: T04N R01W S28 SESE
In: T04N R01W S34 NENW NWNW
120.0 ACRES TOTAL

63-10876
BARRETT, JOHN W.
BARRETT, MARILYN J.
10918 CRUSER DR.
BOISE, ID 83709
Source: Groundwater
Diversion Pt: NENE Sec 15 T 03N R 01E
Use: Irrigation (.040 CFS)
Use: Stockwater (.020 CFS)
Date Filed: 8/07/1989
In: T03N R01E S15 NENE
1.5 ACRES TOTAL

63-10885
TOMKINSON, STEVEN D.
TOMKINSON, DIANNE
1739 CHAROLAIS DR.
MERIDIAN, ID 83642
Source: Groundwater
Diversion Pt: NWSWNW Sec 20 T 03N R 01E
Use: Irrigation (.030 CFS)
Date Filed: 7/07/1989
In: T03N R01E S20 SWNW
1.0 ACRES TOTAL

63-10887
BUDELL, JUANITA L.
2490 W. FRANKLIN RD.
MERIDIAN, ID 83642
Source: Groundwater
Diversion Pt: SESW Sec 11 T 03N R 01W
Use: Irrigation (.060 CFS)
Use: Stockwater (.020 CFS)
Use: Domestic (.040 CFS)
Date Filed: 7/18/1989
In: T03N R01W S11 SESW
2.0 ACRES TOTAL

The permit(s) will be subject to all prior water rights. Protests must be filed with the Director, Dept. of Water Resources, Western Region, 2735 Airport Way; Boise, Idaho 83705 on or before **SEPTEMBER 5, 1989.**

R. KEITH HIGGINSON
Director

Pub. Aug. 17, 24, 1989 3379

MICROFILMED
FEB 26 1990

April 2, 1992

GLORIA J KAYLOR
RICHARD L KAYLOR
3877 GEMINI CIRCLE
BOISE ID 83709

RE: WATER RIGHT NO. 63-10823

Dear Water Right Holder(s):

Enclosed herewith is a copy of the Water Right License issued on the above referenced permit.

Sincerely,

SHARLA CURTIS
Water Resource Agent

SC:clh

Enclosure

APR 13 1992

March 9, 1992

GLORIA J KAYLOR
RICHARD L KAYLOR
3877 GEMINI CIRCLE
BOISE ID 83709

RE: WATER RIGHT NO. 63-10823

Dear Water Right Holder(s):

Enclosed is a draft copy of the license proposed to be issued on the above referenced water right.

This right is currently being reviewed by this office for licensing. The enclosed preliminary copy is subject to change upon further administrative review.

We ask that you review the proposed license and if you do not concur with the information, please let us know within 10 days.

Sincerely,

SHARLA CURTIS
Water Resource Agent

SC:clh

Enclosure

RECEIVED
APR 2 1992

LICENSE REVIEW CHECKLIST

Date 02-27-92 Permit # 63-10823

CS

	Yes	No	
NAME		✓	Address Change?
PRIORITY DATE		✓	Advance?
		✓	Memo to Advance
		✓	Order to Reinstate Needed?
TOTAL CFS		✓	Incorrect Fee for rate recommended?
	NA		Disagree with Actual Measurement?
		✓	Disagree with Theoretical?
	✓		Limited by Capacity? Reduced to .02 cfs
TOTAL VOLUME			Rate/ac 4.5 AFA (Irrigation)
		✓	Disagree with Examiner's Calculations?
		✓	Limited by Flow?
SOURCE		✓	Changes? Clarification of Originally Intended source is the only Change allowed. Any other change results in
		✓	Notice of Intent to Void.
P/D			Verify with Map
		✓	Amendment Needed?
		✓	Is Overlap Analysis a Consideration?
P/U			Verify with Map
		✓	Amendment Needed?
		✓	Is Overlap Analysis a Consideration?
USES		✓	Changes required in the Period of Use for each Use to be compatible with Maps, Data Entry Standards, etc?
		✓	Change(s) in Nature of Use?
		✓	Amendment Needed?
REMARKS		✓	Multiple P/Ds in 1/4 1/4?
	✓		Non-Irrigation Uses
		✓	Special Overlap Condition
		✓	Other _____
CONDITIONS		✓	Measuring Device
		✓	W/Master Control
		✓	Overlap < 1 acre
		✓	Water Quality
		✓	Other

DATES/MISC		
	✓	Water Dist.
✓		App Rec'd
✓		Exam Made
	✓	Other

COMMENTS/MEMOS NEEDED:

License ___ 10-Day ✓ 15-Day ___ Special Correspondence ___

IDAHO DEPARTMENT OF WATER RESOURCES
WATER RIGHT PROFILE REPORT
(REGIONAL)

OWNER CODE	NAME & ADDRESS	PRIORITY DATE	WATER USE	USE PERIOD FROM	USE PERIOD TO	DIVERSION RATE	DIVERSION VOLUME
C	GLORIA J KAYLOR	06/21/1989	IRRIGATION	03-15	11-15	0.02 CFS	3.2 AFA
C	RICHARD L KAYLOR		DOMESTIC	01-01	12-31	0.02 CFS	0.6 AFA
	3877 GEMINI CIRCLE						
	BOISE ID 83709			TOTAL DIVERSION:		0.02 CFS	3.8 AFA
	(208) 362-3838						

Water Source: GROUNDWATER Tributary to: Stage: LICENSE

Point(s) of Diversion Capacity: 0.02 CFS

Point(s) of Diversion: T03N R01E S26 NW SE

Place of use Legal Description for: IRRIGATION

	NE				NW				SW				SE				
T R S	NENE Lt Ac	NWNE Lt Ac	SWNE Lt Ac	SENE Lt Ac	NENW Lt Ac	NWNW Lt Ac	SWNW Lt Ac	SENW Lt Ac	NESW Lt Ac	NWSW Lt Ac	SWSW Lt Ac	SESW Lt Ac	NESE Lt Ac	NWSE Lt Ac	SWSE Lt Ac	SESE Lt Ac	SUM
03N 01E 26														.7			0.7
														TOTAL ACRES			0.7

Place of use location for DOMESTIC is the same location as described for: IRRIGATION

Pou County: ADA

Other Water Rights with Same Point(s) of Diversion and Source:
63-04411 63-04733 63-08419 63-08781 63-09387 63-10823

Other Water Rights Listing Overlapping Place(s) of use:
63-08419 63-08781 63-09387 63-10823

Remarks: Domestic use is for 1 home located within Lot 12, Block 1, Maple Ridge Estates #2.

Dates: App. Received: 06/21/1989 Priority Date: 06/21/1989
Proof Due Date: 12/01/1990 Proof Made Date: 11/08/1989
Exam Made Date: 05/21/1990 Exam Sent to S.O.:
Licensed Date:

Misc: Water District Number: Field Exam Fee: N (Not Required)

Audit: 02/27/92 SKAGGS

Form 219-S.A.
6/86

STATE OF IDAHO
DEPARTMENT OF WATER RESOURCES

63-10823
Permit No.

Staff Analysis Sheet
for
Beneficial Use Field Report

A. Prior to Conducting the Exam, the File Contains:

- [x] Blank Field Report Form
- [x] Copy of Permit
- [x] Copies of any Amendments/Orders with conditions of approval
- X Well Inspection Form Needed
- [x] Copy of U.S.G.S. Quad
- NO Check for Government Lots. If so, make a copy of Government Plat

Check of P/D index CWJ 5/14/90. (Initial and date)

Overlap? [x] yes [ ] no If yes: [ ] copy of exam(s) attached?
Type of Overlap? [ ] Add acres or uses to existing system
[ ] Increase rate of flow or volume
[x] Other: NEARBY WELLS

Check of P/U index CWJ 5/14/90 (Initial and date)

Overlap? [x] yes [ ] no If yes: [ ] copy of water right(s) attached?
Type of Overlap? [ ] Increase rate of flow or volume
[ ] Add P/D's
[ ] Increase number of acres within tracts
[x] Other: OTHER LOTS

Aerial Photo

Required? [ ] yes [x] no If yes: [ ] copy attached?

Scheduling Letter sent? _____ (Initial and date)

- [x] Appointment made and telephone conversation memo attached

B. After Conducting the Exam, the File Contains:

- [x] Fully completed and signed Field Report Form
- [x] Photographs of Point of Diversion and Place of Use

C. Review and Processing:

Exam Completed Clayton W. Johnson 5/22/90 (Signature of examiner and date)
Exam Reviewed by Senior Water Resource Agent CJH 6-14-90 (Initial and date)
Exam Reviewed by Manager of Regional Office DAK 2/23/91 (Initial and date)
Exam Date Entered in Computer ✓ st (Initial and date)
Exam sent to State Office 3-8-91 st (Initial and date)

Form 219
6/86

RECEIVED
MAR 13 1991
Department of Water Resources

STATE OF IDAHO
DEPARTMENT OF WATER RESOURCES

BENEFICIAL USE FIELD REPORT

A. GENERAL INFORMATION

Permit No. 63-10823

1. Owner: RICHARD KAYLOR Phone No. 362-3838

   Current Address: 3877 GEMINI CIRCLE, BOISE, ID 83709

2. Accompanied by: RICHARD KAYLOR EXAM. DATE: MAY 21, 1990

   Address: _____ Phone No. _____

   Relationship to Permit Holder: SAME

3. Source: GROUNDWATER tributary to _____

B. OVERLAP REVIEW

1. Other water rights with same place of use: 63-04411, 63-04733, 63-08419, 63-08781, AND 63-09387 ☐ Copies Attached

2. Other water rights with same point of diversion: 63-04411, 63-04733, 63-08419, 63-08781, AND 63-09387 (ALL WELLS) ☐ Copies Attached ☐ Copies of Field Exam's Attached

C. SYSTEM DESCRIPTION

1. **Diversion System Diagram:** Indicate all major components and distances between components. Indicate weir size/ditch size/pipe i.d. as applicable. ☐ Alternative diagram attached

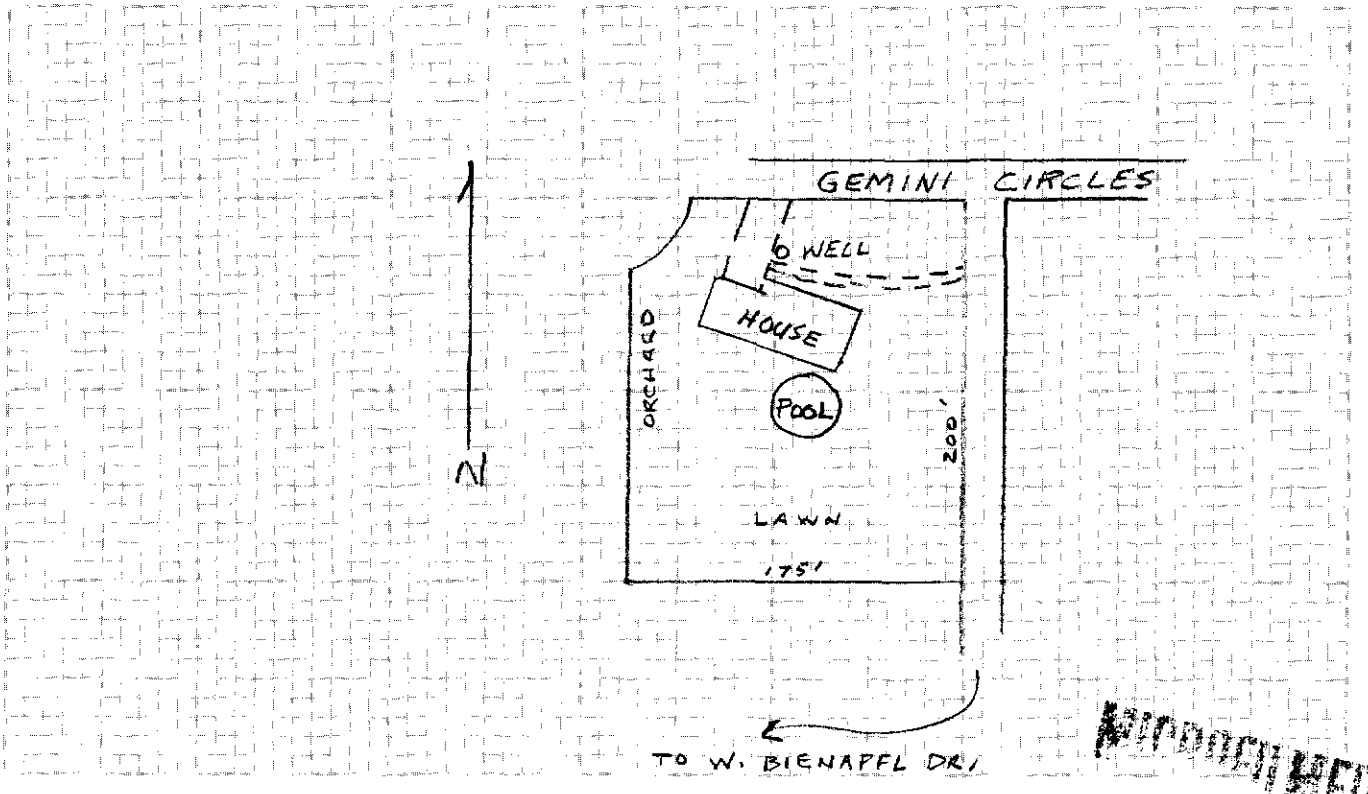

RECEIVED
APR 13 1992

Scale: 1" = 100' .

2. ☒ Copy of U.S.G.S. Quadrangle Attached Showing location(s) of point(s) of diversion and place(s) of use (required).

   ☐ Aerial Photo Attached (required for irrigation of 10 acres or more).

   ☒ Photo of Diversion and System Attached (required for all but single household domestic groundwater, and stockwater.

System Description (continued)

3. **Narrative:** Description (As operating at time of measurement. Indicate pressure, number of sprinklers, etc.)

A 6-INCH WELL EQUIPPED WITH A 1/2 HP SUBMERSIBLE PUMP PROVIDES WATER THROUGH A PRESSURIZED TANK SYSTEM FOR 1 HOUSE HOLD DOMESTIC AND LAWN IRRIGATION. SWIMMING POOL 25 FT. DIAMETER. SPRINKLER SYSTEM IS A COMBINATION OF HOSE SPRINKLERS, IMPULSE HEADS FOR GARDEN AND POP-UPS FOR LAWN.

☐ See Remarks on page 4 for continuation

4.

Well or Diversion Identification No.*	Motor Make	Hp	Motor Serial No.	Pump Make	Pump Serial No. or Discharge Size
WELL	UNKNOWN	1/2	UNKNOWN	SUBMERSIBLE	BURIED, UNKNOWN

**Code to correspond with No. on map and aerial photo*

5. **Point(s) of Diversion:** PHOTO #1

Ident. No.	Gov't. Lot	¼	¼	¼	Sec.	Twp.	Rge.	County	Method of Determination/Remarks
WELL			NW	SE	26	3N	1E	ADA	ORTHOPHOTO MAP, PACING

6. **Place(s) of Use:** PHOTO #2, #3 Indicate Method of Determination SAME AS ITEM 5.

Twp.	Rge.	Sec.		NE¼				NW¼				SW¼				SE¼				Totals
			NE¼	NW¼	SW¼	SE¼	NE¼	NW¼	SW¼	SE¼	NE¼	NW¼	SW¼	SE¼	NE¼	NW¼	SW¼	SE¼	
3N	1E	26														0.7			0.7
																D			

Do not use this space

MICROFILMED
APR 13 1992

H. REMARKS AND OVERLAP REVIEW ANALYSIS

P/D OVERLAP SHOWS 5 OTHER WELLS IN THE SAME QQ, SINCE WELLS WERE DRILLED ON NEARLY EVERY LOT IN THE SUBDIVISION, ALL ARE SEPARATE WATER SYSTEMS.

MAPLE RIDGE ESTATES SUBDIVISION LOT 12, BLOCK 1

P/U OVERLAP ANALYSIS SHOWS 5 WELLS SERVING OTHER SUBDIVISION LOTS IN THE SAME QQ; HOWEVER, NONE OF THESE SYSTEMS ARE SERVING PERMIT 63-10823.

Maximum diversion rate .02 cfs.

I. RECOMMENDATIONS

1. **Recommended Amounts**

Beneficial Use	Period of Use From	Period of Use To	Rate of Diversion Q (cfs)	Annual Volume V (afa)
IRRIGATION	3/15	11/15	.02	3.2
DOMESTIC	1/1	12/31	.02	.6
		Totals:	~~.04~~ .02	3.8

2. **Recommended Amendments** NONE

☐ Change P.D. as reflected above ☐ Add P.D. as reflected above ☐ None

☐ Change P.U. as reflected above ☐ Add P.U. as reflected above ☐ Other

J. AUTHENTICATION

Field Examiner's Name CLIFTON W. JOHNSON

CJH 1-4-90 Signature Clifton W. Johnson

Certification Date

Field Report Preparation Date MAY 21, 1990

PROFESSIONAL ENGINEER REGISTERED 3909 ST OF IDAHO DAVID R. TUTHILL, JR.

D. R. Tuthill 2/22/91

CONSULTANT SEAL

K. **Licensing recommendation shall be prepared by an Idaho Department of Water Resources employee on a computer printout attached hereto.**

APR 13 1992

Do not use this space

D. FLOW MEASUREMENTS NONE

☐ Additional Data Sheets Attached

1.

Measurement Equipment	Type	Make	Model No.	Serial No.	Size	Calib. Date

2. **Measurements:**

NONE

E. FLOW CALCULATIONS

☐ Additional Computation Sheets Attached

1. Measured Method:

2. Alternate Method for Checking Purposes:

HORSE POWER EQUATION: $\frac{0.5\ HP \times 8.8 \times 0.7}{80\ FT + (2.31 \times 40\ psi)} = 0.02$ cfs

Note: No well log located for this lot, but others in area show 20 ft static levels. Even at 60' Dynamic, rate calculates .02.

F. PUMP EFFICIENCY DATA (Optional)

Discharge Pressure: _____ psi x 2.31 = _____ ft (1); Dynamic pumping level: _____ ft (2)

Total Head: (1) + (2) = _____ (3) ; Flow rate: _____ cfs (4)

Water HP: (3) x (4) ÷ 8.8 = _____ (5)

Meter Input KW: 3.6 x _____ KH x _____ CTR or _____ MULT x _____ PTR x _____ N/ _____ T = _____ (6)

Meter Input HP: (6) x 1.34 = _____ (7)

Panel Input KW: _____ Ave PF x _____ Ave Volts x _____ Ave Ampsx .001732 = _____ (6)

Panel Input HP: (6) x 1.34 = _____ (7) Efficiency: (5)/(7) x 100 = _____ %

G. VOLUME CALCULATIONS

1. Volume Calculations for Irrigation:

$V_{I.R.}$ = (Acres Irrigated) x (Irrigation Requirement) = 0.7 x 4.5 = 3.2 AFA

$V_{D.R.}$ = [Diversion Rate (cfs)] x (Days in Irrigation Season) x 1.9835 = .02 x 245 x 1.9835 = 9.7 AFA

V = Smaller of $V_{I.R.}$ and $V_{D.R.}$ = 3.2 AFA

2. Volume Calculations for Other Uses:

DOMESTIC 1 HOUSEHOLD (FROM TABLE) = 0.6 AFA

MICROFILMED
APR 13 1992

PHOTO #1

PERMIT 63-10823

6-INCH WELL EQUIPPED WITH 1/2 HP SUBMERSIBLE PUMP FOR DOMESTIC AND IRRIGATION USE.



PHOTO #2

VIEW LOOKING SOUTH FROM GEMINI CIRCLE, WELL NEAR DRIVE ON RIGHT.

PERMIT 63-10823

PHOTO #3

VIEW LOOKING SOUTH ALONG WEST PROPERTY BOUNDARY TO ORCHARD, LAWN AND GARDEN.

MICROFILMED
APR 13 1992

Form 238-I
04/88

WR Permit No. 63-10823

State of Idaho

Department of Water Resources

WELL INSPECTION FORM

This form should be completed by the examiner when conducting a field examination to determine the extent of beneficial use of water from a well or whenever a well is inspected for other reasons. The form should be forwarded to Groundwater Protection Section in the State Office upon completion.

1. Legal Description of well location. Twp. 3N, Rge. 1E,
   Sec. 26, Qtr./Qtr. NW SE or Lot _____
2. Owner RICHARD KAYLOR
   Address 3877 GEMINI CIRCLE, City BOISE, State ID 83709
3. Approx. date of well construction 1976
   Well Driller SHIELLING
4. Casing: Diameter 6" Condition GOOD
5. Casing length above land surface 18 INCHES
6. Well depth (ft) 105' Flowing _____ Temp. 56°
   Access port NO
7. Condition of piping and valving GOOD
8. Evidence of well seal NO
9. Shut in pressure or static water level 80 FT 1 INCH
10. Evidence of leakage around the casing NO
11. Does well need repair NO
12. Comments 1/2 HP

MICROFILMED
APR 13 1992

(OVER)

SCHEMATIC

Provide a schematic diagram showing the location of the well in the quarter-quarter with respect to houses, roads, other wells or readily identifiable features.

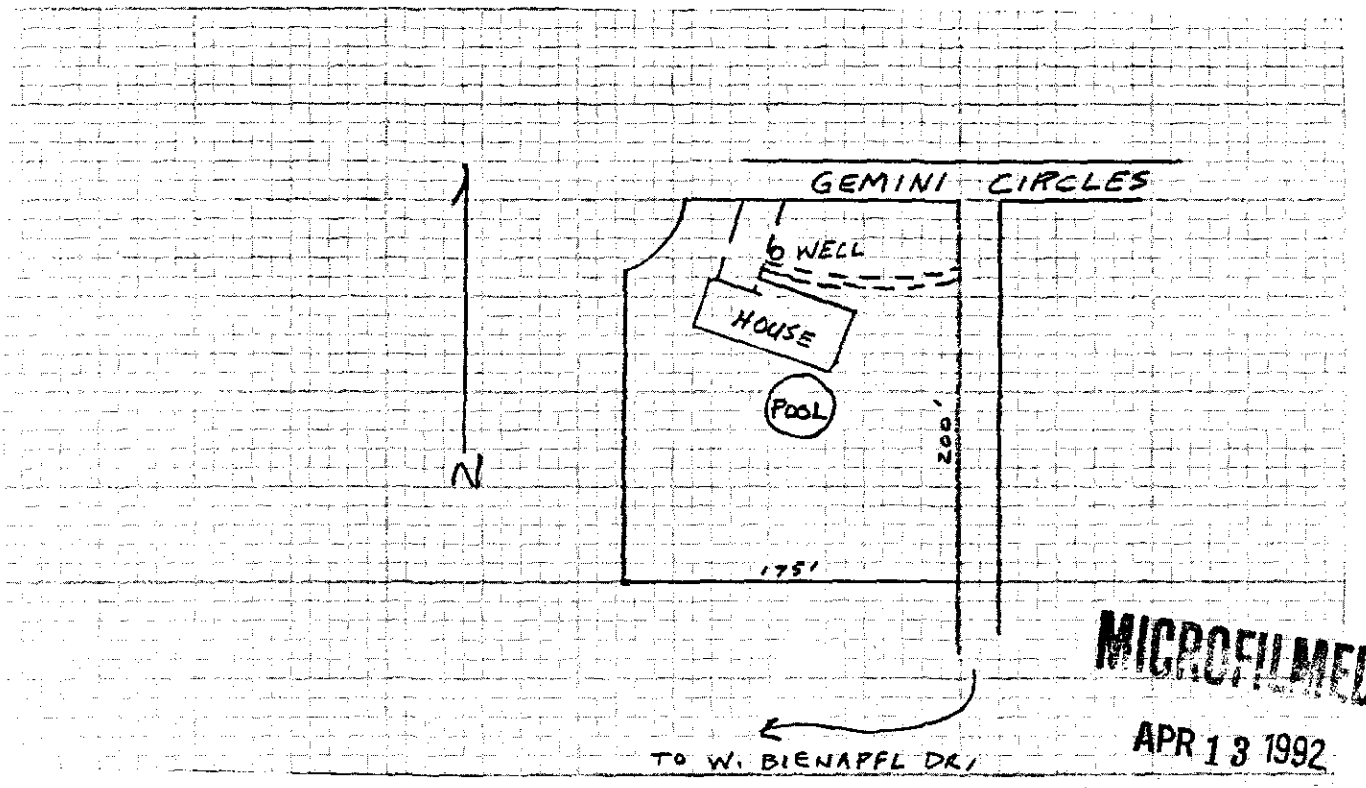

MICROFILMED
APR 13 1992

Inspected by CLIFTON JOHNSON Date MAY 21, 1990

21

PP S 3800

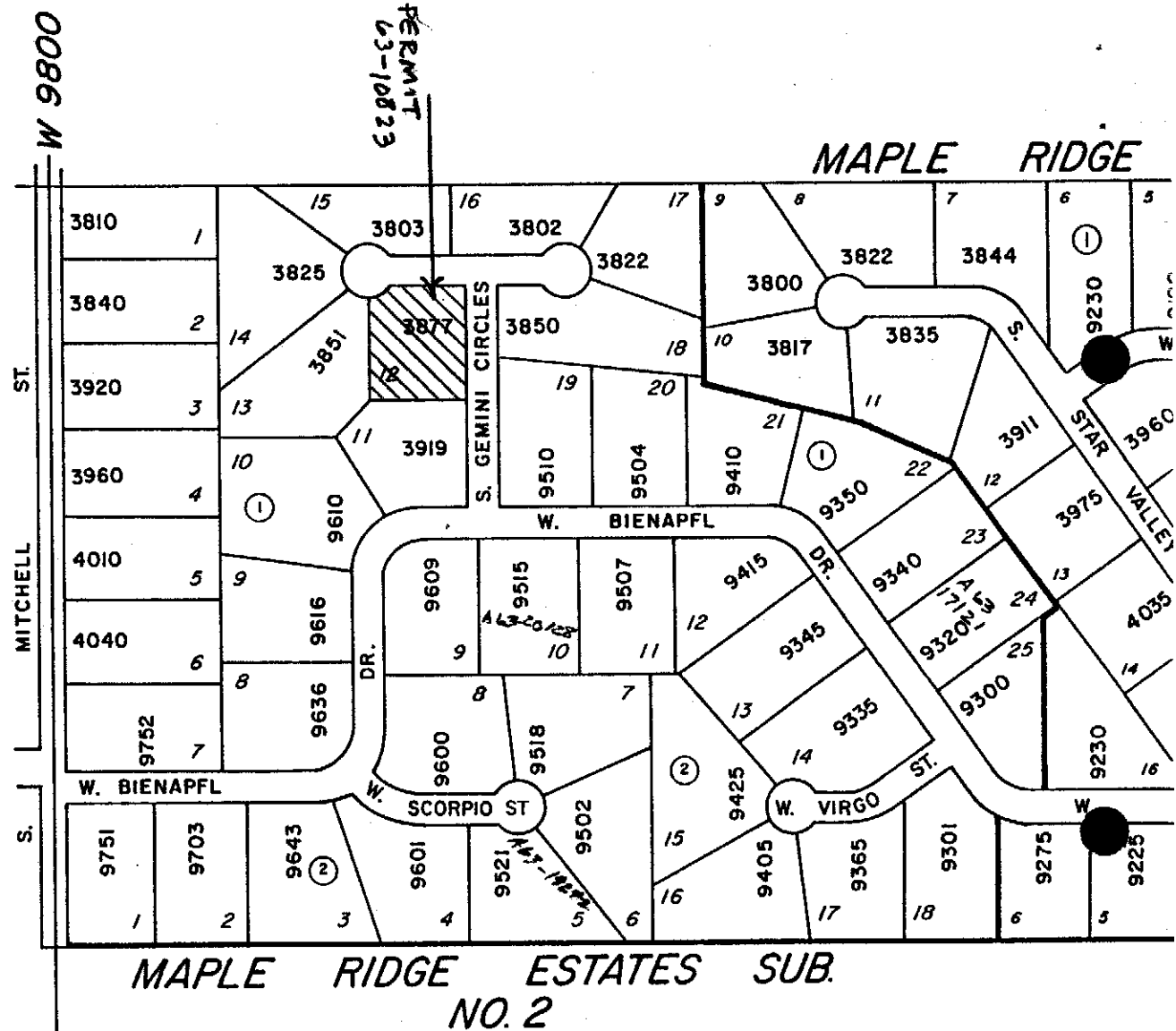

APPROVED
APR 13 1992


PERMIT 63-10823 INIT CWJ
T. R. S. Q/Q
P/D 3N 1E 26 NW SE
SCALE
PHOTO ID. X-58
PENNINGER
VICTOR
FOLSOM
P/D
P/U
LATERAL
Creek
Haze
MICROFILMED
APR 18 1992

December 21, 1989

GLORIA J. KAYLOR
RICHARD L. KAYLOR
3877 GEMINI CIRCLE
BOISE, ID 83709

PROOF ACKNOWLEDGMENT LETTER

RE: PERMIT NO. 63-10823

Dear Permit Holder:

The department acknowledges receipt of the proof of beneficial use form submitted for the above referenced permit. The next step in the process of developing a water right is for the department to conduct a field examination to determine and confirm the use being made of the water.

If you have questions concerning this matter, please feel free to contact the WESTERN Regional Office in Boise at (208)334-2190.

Sincerely,

Rita Fleck
Secretary/Records Manager

c: IDWR - Region

MICROFILMED
FEB 26 1990

1/88

PROOF OF BENEFICIAL USE

ANALYSIS SHEET

Permit No. 63-10823 Date: 12/18/89

General Considerations:

✓ Name same as permit
✓ Signature the same as permit holder
NO Address change _____ If yes, prepare a data entry
✓ Proof received timely
_____ Reinstated

Source of Water:

_____ Surface water
✓ Groundwater
_____ 1. well log in file May 1974 No well log found
NA 2. drilling permit
NA A. amount of drilling fee paid for proposed uses

Extent of Use and Rate of Diversion:

✓ Rate of diversion appropriate for uses
✓ Is rate or volume and fee appropriate?
✓ Has permit holder indicated when water was first put to a beneficial use?

Measuring Device:

NO Is a measuring device or access port required?
_____ Has one been installed?
_____ Waiver or modification of measuring device requested

Remarks:

Proof acceptable

_____ Priority Calculation:

Date proof received	NA	_____
Date proof due		- _____
No. of days late		= _____
Priority date		+ _____
NEW PRIORITY DATE		= _____

SEND FILES TO DATA ENTRY AND THEN TO MICROFILM

Form 217
03/86

RECEIVED
NOV 8 1989
Department of Water Resources

no fee encl.

STATE OF IDAHO
DEPARTMENT OF WATER RESOURCES

For Office Use Only
Fee Received ____
Date ____
Receipt # ____
Receipt by ____
Reviewed by ____ 12/18/89
Sent to region ____

PROOF OF BENEFICIAL USE

The Idaho Department of Water Resources will consider this form as a statement that the permit holder(s) has completed all development that will occur under this permit and that water has been applied according to the provisions of the permit for the beneficial use(s) described below. This form must be accompanied by a license examination fee or a completed field examination report prepared by a certified water right examiner who has been appointed by the department.

Permit No. 63-10823

Name(s) of Permit Holder: GLORIA J. KAYLOR, RICHARD L. KAYLOR

Post Office Address: 3877 GEMINI CIRCLES

BOISE, ID 83709 Telephone No. (208) 362-3838

Source of Water: WELL

Extent of Use:

Domestic 1 (number of households) Stockwater ____ (number and type of stock)

Irrigation 1 (acres) Other/Remark ____

Total rate and/or volume for which proof is submitted 0.04 cfs ____ acre-feet

Show the date water was first diverted and beneficially used under this permit: May 1974

Measuring Device: Required? ___ Yes ✓ No
Installed? ___ Yes ✓ No

Fee enclosed $ 0
(See License Examination Fee Schedule)

Flow Measurement Port: Required? ___ Yes ✓ No
Installed? ___ Yes ✓ No

Person to contact to accompany the Department representative during the field examination:

RICHARD L KAYLOR (208) 362-3838
(Name) (Telephone Number)

3877 GEMINI CIRCLES, BOISE ID, 83709
(Address)

The above information is my true statement of the extent to which the above numbered permit has been developed and I relinquish any undeveloped portion of the permit to the state of Idaho.

FILMED
FEB 26 1990

11/4/89 Richard L Kaylor
Date Signature of Permit Holder (and title, if appropriate)

STATE OF IDAHO

DEPARTMENT OF WATER RESOURCES

Statehouse
Boise, Idaho 83720
(208) 327-7900
November 1, 1989

GLORIA J. KAYLOR
RICHARD L. KAYLOR
3877 GEMINI CIRCLE
BOISE, ID 83709

PERMIT APPROVAL NOTICE

RE: PERMIT NO. P63-10823

Dear Permit Holder:

Enclosed is a copy of your approved application for permit. We direct your attention to the conditions of approval on the final page.

You should be aware that the groundwater you propose to divert is located within a drainage basin where surface waters are regulated during the months of low flow. It is possible that diversion of groundwater may have an adverse impact on these surface water flows. Information available to us at this time does not warrant refusing to issue permits in your area, but we do caution that diversions of groundwater are not allowed to deplete flows available for surface water users with earlier priority dates. Siting your well as far from surface sources as possible and casing out upper water producing zones may reduce the potential of interference.

Section 42-235, Idaho Code, requires that a "drilling permit" must be obtained from the department for all wells constructed after July 1, 1987. A drilling permit is a separate permit that must be issued in addition to your permit to appropriate water. Commencement of well construction or diversion of water under your permit to appropriate water is prohibited unless a drilling permit is obtained.

We have enclosed a form entitled "Instructions for Proof of Beneficial Use". Please read the instructions carefully since you must take further action to develop this permit. Also enclosed for your convenience is a form entitled "Proof of

MICROFILMED

FEB 26 1990

Beneficial Use" that must be submitted to the Department when your project is completed. If development is complete, you may submit proof of beneficial use immediately.

Sincerely,

GARY SPACKMAN, Supervisor
Water Right Permits Section

GS: SC
Enclosures

MICROFILMED

FEB 26 1990

P/D 3N 1E S26 NWSE

P/U

Form No. 202a.
3/89

STATE OF IDAHO
DEPARTMENT OF WATER RESOURCES
APPROPRIATION APPLICATION ANALYSIS SHEET

INITIAL REVIEW BY: RW DATE: 7/28/89 APPLICATION: 63-10823

REQUIRED INFORMATION

- x Name: (If applicant is a corporation or partnership, names and addresses for the director, officers, and other partners must be included.)
- x Address:
- x Source: (See USGS Quad for names of water sources)
- x Point of Diversion: (10 acres for spring, lot & block descriptions for Subdivisions, local name)
- x County:
- x Quantity: (flow and/or volume)
- x Period of use:
- x Nature of proposed use: (Include description of use)
- x Description of diverting works:
- x Time required for beneficial use of water:
- x Place of use or acres irrigated:
- x Map:
- x Signature: (If applicant is corp., partnership, or municipality, title of signatory is required)
- x Fee:
- x Yes ____ No* In form to receipt:

Gov't. Lots:
✓ P/D
✓ P/U

ADDITIONAL INFORMATION

YES	NO	
x		Overlapping place of use: (Describe source & relationship to present application on the back.)
x		Overlapping point of diversion:
		Field check required: Field check by: _____
		Field report attached:
		Critical groundwater area:
		Groundwater management area:
		Send dam safety information:
		Send power requirement letter:
		Send fish farm requirement letter:
		Power residency affidavit:
		Power efficiency form:
		Within trust water boundary: (If yes, attach Trust Water Supplementary Analysis Sheet.)
	x	Diversion greater than 5 cfs or 500 af: (If yes, attach Large Diversion supplementary analysis sheet.)
	x	*REQUEST ADDITIONAL INFORMATION FROM THE APPLICANT

DATE REQUESTED:

		Additional information on reverse side:

RECEIVED
SEP 20 1989
Department of Water Resources

PROCESSING

YES	NO	
x		In form for advertising:
	x	Statewide advertising:
x		Fee amount, receipt number and date recorded on application:

SEND COPIES TO

YES	NO		YES	NO	
		I.D. Health and Welfare			U.S. BLM
		I.D. Fish and Game			U.S. Forest Svc.
		I.D. Lands			Water Dist. #
		Adjudication Bureau			Other

FINAL REGIONAL PROCESSING REVIEW

YES	NO	
✓		Affidavit of publication received:
x		Application published correctly: If not, record action taken.
✓		Publication dates and paper recorded on application:
	✓	Protests received. Final date for protest September 5, 1989
		Protest dates, resolution of protest recorded on application:
	✓	Recommendations attached: Approve, Dnr
	✓	Measuring device required:
	✓	Measuring port required:
O		Water delivered by water master? District # 63-P05
		Special conditions of approval or cover letter:
	✓	See below for additional information

Recommended Date or Priority 6/21/1989 ✓

Recommended by: Dnr Date 9/15/1989

STATE OFFICE REVIEW

P05, P23 P16 46

___ See below for additional information. By tw Date 10/23/89

ADDITIONAL INFORMATION

overlap- other Dom. in same 40 AC
63-04411 (Pratt)
63-04733 (Rasmussen)

63-10823

KAYLOR, RICHARD L.
KAYLOR, GLORIA J.
3877 GEMINI CIR.
BOISE, ID 83709

Source: GROUNDWATER

Diversion Pt: NWSE Sec 26 T 03N R 01E

Use: IRRIGATION (.020 CFS)
DOMESTIC (.020 CFS)

Date Filed: 6/21/1989

In: T03N R01E S26 NWSE

1.0 ACRES TOTAL

MICROFILMED
FEB 26 1990