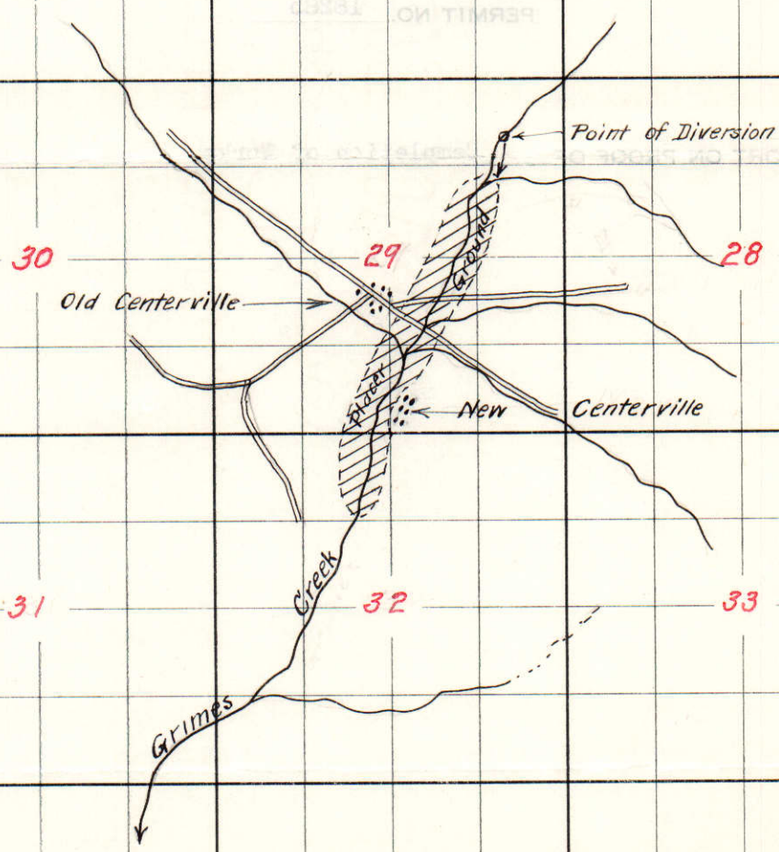

SCALE: 2 INCHES EQUALS 1 MILE. DRAW MAP IN INK.

18285

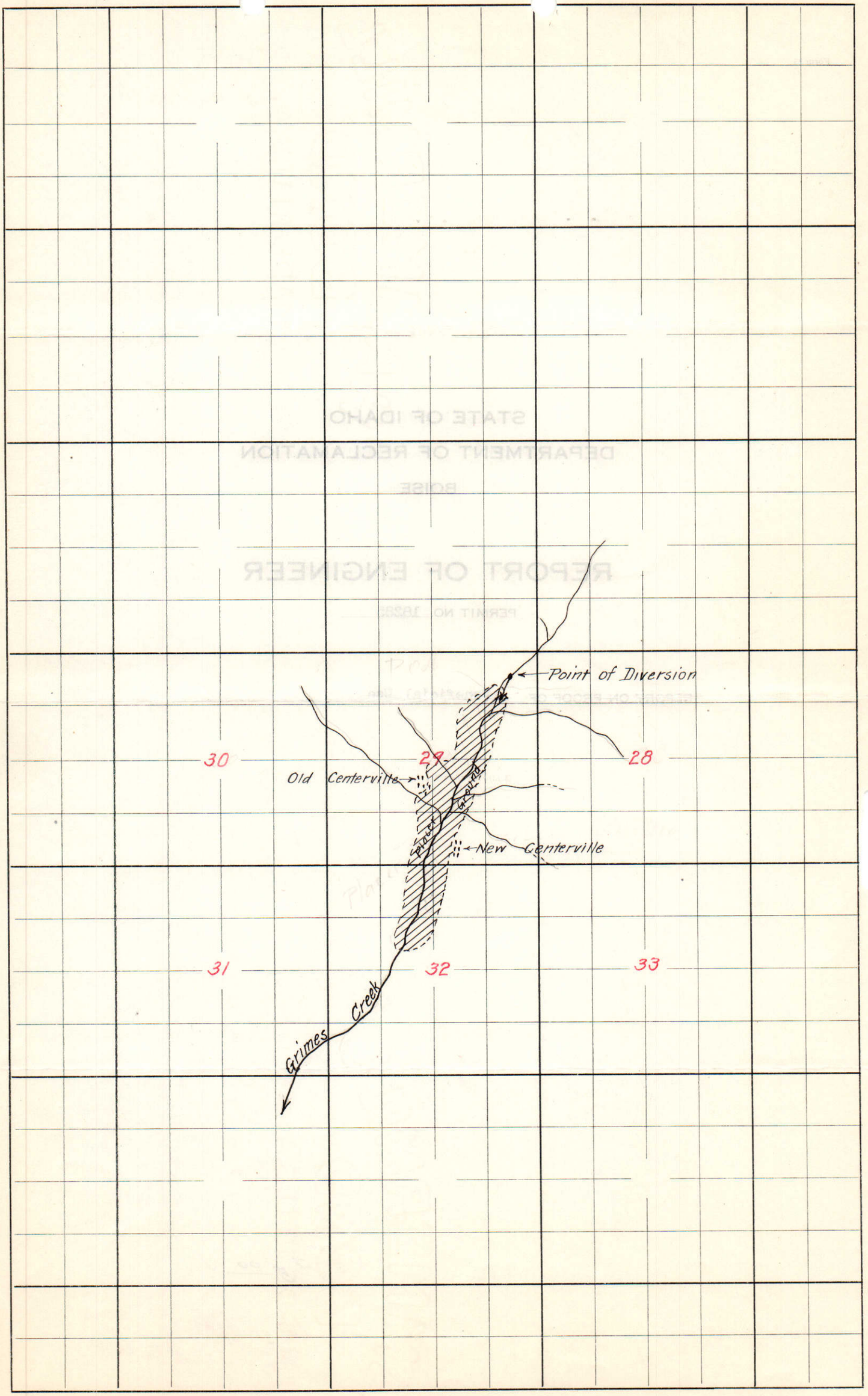

SCALE: 2 INCHES EQUALS 1 MILE. DRAW MAP IN INK.

18285

18285

PROOF OF PUBLICATION

STATE OF IDAHO, }
County of Ada, } ss.

LEGAL NOTICE

NOTICE OF PROOF APPLICATION OF WATER TO BENEFICIAL USE

Notice is hereby given that at 10 A.M. on the 12th day of June, 1937, at Boise, County of Ada, State of Idaho, before Charles W. Mack, Notary Public, proof will be submitted of the application to beneficial use of 25 cubic feet per second of the waters of Grimes Creek in accordance with the terms and conditions of Permit No. 18285 heretofore issued by the Commissioner of Reclamation of the State of Idaho.

The name and postoffice address of the person or corporation holding said permit are E. T. Fisher and A. F. Baumhoff, Centerville, Idaho.

The use to which said water has been applied is mining and milling purposes.

The amount applied to beneficial use is 25 cubic feet per second.

The place where said water is used (if for irrigation, give full and accurate description of the lands irrigated) on the following patented placer claims: Pearly Knob; Silver Key; Junction; Golden Gate; Big Ben; and Bedrock Flume all of Survey No. 1295; Asteroid of Survey No. 1292 and Grouse and Oriole of Survey No. 1334.

The name of the canal or ditch or other works by which said water is conducted to such place of use is Fisher and Baumhoff Canal.

The right to take water from such works is based upon Permit No. 18285.

The source of supply from which such water is diverted is Grimes Creek.

The date of priority which said user is prepared to establish is April 4, 1936.

R. W. FARIS,
Commissioner of Reclamation.
—Adv. M.O.M.17—1105.

I, Irene Seiler being first duly sworn, depose and say that I am twenty-one years of age, and the Principal Clerk of the BOISE CAPITAL NEWS, a newspaper of general circulation, published weekly at BOISE, County of Ada, and State of Idaho, and the annexed Notice was published in said paper once each and every week for Four consecutive weeks, the first publication being on the 26th day of April, 1937, and the last publication being on the 17th day of May, 1937; and that the said BOISE CAPITAL NEWS has been published continuously and uninterruptedly in said county during a period of seventy-eight consecutive weeks prior to the first publication of the attached notice.

Irene Seiler

Subscribed and sworn to before me this 25th day of May, 1937.

Edward H. May
Notary Public

18285

993

PROOF OF PUBLICATION

STATE OF IDAHO, }
County of Ada } ss.

LEGAL NOTICES

NOTICE FOR PUBLICATION

Notice is hereby given that at 11:00 A. M., on the 12th day of December, 1936, at Boise, County of Ada, State of Idaho, before Charles W. Mack, Notary Public, proof will be submitted of the completion of works for the diversion of 25 cubic feet per second of the waters of Grimes Creek in accordance with the terms and conditions of a certain permit heretofore issued by the Commissioner of Reclamation of the State of Idaho.

1. The name of the person or corporation holding said permit is E. T. Fisher and A .F. Baumhoff.
2. The postoffice address of such person or principal place of business of such corporation is Centerville, County of Boise, State of Idaho.
3. The number of such Permit is 18285, and the date set for the completion of such work is December 12, 1936.
4. Said water is to be used for mining and milling purposes.
5. Said works of diversion will be fully completed on the date set for such completion, and the amount of water which said works are capable of conducting to the place of intended use, in accordance with the plans accompanying the application for such permit, is 25 cubic feet per second.
6. The amount of lands for which said water is available is—acres, particularly described as follows: No irrigation.

R. W. FARIS,
Commissioner of Reclamation.
Adv. Th. O. N. 19—993

I, Irene Seiler

being first duly sworn, depose and say that I am twenty-one years of age, and the Principal Clerk of the BOISE CAPITAL NEWS, a newspaper of general circulation, published weekly at BOISE, County of Ada, and State of Idaho, and the annexed Notice was published in said paper once each and every week for Four consecutive weeks, the first publication being on the 29th day of October, 1936, and the last publication being on the 19th day of November, 1936; and that the said BOISE CAPITAL NEWS has been published continuously and uninterruptedly in said county during a period of seventy-eight consecutive weeks prior to the first publication of the attached notice.

Irene Seiler

Subscribed and sworn to before me this 15th day of December, 1936.

Edward H. Way
Notary Public.

18285

PROOF OF PUBLICATION

STATE OF IDAHO, }
County of Ada } ss.

LEGAL NOTICES

NOTICE FOR PUBLICATION

Notice is hereby given that at 11:00 A. M., on the 12th day of December, 1936, at Boise, County of Ada, State of Idaho, before Charles W. Mack, Notary Public, proof will be submitted of the completion of works for the diversion of 25 cubic feet per second of the waters of Grimes Creek in accordance with the terms and conditions of a certain permit heretofore issued by the Commissioner of Reclamation of the State of Idaho.

1. The name of the person or corporation holding said permit is E. T. Fisher and A .F. Baumhoff.
2. The postoffice address of such person or principal place of business of such corporation is Centerville, County of Boise, State of Idaho.
3. The number of such Permit is 18285, and the date set for the completion of such work is December 12, 1936.
4. Said water is to be used for mining and milling purposes.
5. Said works of diversion will be fully completed on the date set for such completion, and the amount of water which said works are capable of conducting to the place of intended use, in accordance with the plans accompanying the application for such permit, is 25 cubic feet per second.
6. The amount of lands for which said water is available is—acres, particularly described as follows: No irrigation.

R. W. FARIS,
Commissioner of Reclamation.
Adv. Th. O. N. 19—993

I, Irene Seiler

being first duly sworn, depose and say that I am twenty-one years of age, and the Principal Clerk of the BOISE CAPITAL NEWS, a newspaper of general circulation, published weekly at BOISE, County of Ada, and State of Idaho, and the annexed Notice was published in said paper once each and every week for Four consecutive weeks, the first publication being on the 29th day of October, 1936, and the last publication being on the 19th day of November, 1936; and that the said BOISE CAPITAL NEWS has been published continuously and uninterruptedly in said county during a period of seventy-eight consecutive weeks prior to the first publication of the attached notice.

Irene Seiler

Subscribed and sworn to before me this 15th day of December, 1936.

Edward H. Hay
Notary Public

18285

State of Idaho

License and Certificate of Water Right

Water License No. 18285 Amount 25 second feet

Water District No. Priority April 4, 1936

THIS IS TO CERTIFY that E. T. FISHER AND A. F. BAUMHOFF of Centerville, Idaho, made application for a permit to appropriate the public waters of the State of Idaho, dated April 4, 19 36; that Permit No. 18285 was issued under said application; that Certificate of Completion of works, with a carrying capacity of 25 second feet, was issued thereunder on February 9, 19 39, showing that said works were completed on the 12th day of December, 19 36; and that on the 12th day of June, 19 37,

E. T. FISHER AND A. F. BAUMHOFF

of Centerville, State of Idaho, made proof to the satisfaction of the Commissioner of Reclamation of Idaho, of the right to use the waters of Grimes Creek, a tributary of Moore's Creek, for the purpose of Mining and milling, under Use Permit No. 18285 of the Commissioner of Reclamation and that said right to the use of said waters has been perfected in accordance with the laws of Idaho, and is hereby confirmed by the Commissioner of Reclamation of Idaho and entered of record in Volume 7 of Licenses, at page 3916, on the 9th day of February, 19 39;

The right hereby confirmed dates from April 4, 19 36;

The Point of Diversion is located in the NE¼ ¼ NE¼ ¼, Sec. 29, Tp. 7 N., R. 5 E., B. M. Boise County.

That the amount of water to which such right is entitled and hereby confirmed, for the purposes aforesaid, is limited to an amount actually needed and beneficially used for said purposes, and shall not exceed 25 cubic feet per second.

Description and location of use:

Twp.	Range	Sec.	Forty-acre Tract	No. Acres Described in Permit	No. Acres Actually Irrigated
Upon the following patented mining claims: The Pearly Knob, the Silver Key, the Junction, the Golden Gate, the Big Ben, and Bed Rock Flume placers, all of Survey No. 1295; The Asteroid placer, Survey No. 1292; and the Grouse and Oriole placers, both of Survey No. 1334.					

The right to the use of the water aforesaid hereby confirmed is restricted to the lands or place of use herein described, as provided by the laws of Idaho.

WITNESS the seal and signature of the Commissioner of Reclamation, affixed at Boise, Idaho, this 9th day of February, 19 39

(SEAL)

JAMES SPOFFORD

Commissioner of Reclamation

(SEAL)

63 2517

No. 18285

63-2517

APPLICATION FOR PERMIT
TO APPROPRIATE THE PUBLIC WATERS OF THE STATE OF IDAHO

Application No. 25523
Permit No. 18285
District No.

1. Name of Applicant: E. T. FISHER and A. F. BAUMHOFF

Postoffice address: Centerville County: Boise State: Idaho

I. If applicant is a corporation, give:
(a) Date and place of incorporation:
(b) Amount of capital stock:
(c) Amount paid in:
(d) Names and addresses of directors:

II. The financial resources of the applicant are:
(a) Cash on hand:
(b) Treasury stock:
(c) Bonds to be issued:
(d) Other resources:

2. Quantity of water claimed: 25 cubic feet per second.

3. Source of water supply: Grimes Creek which is a tributary of Moore's Creek

4. Location of point of diversion: feet distant from the corner of Section , T. , R. , B. M., and is in the NE¼ NE¼ of Section 29 , T. 7 N., R. 5 E. , B. M., County of Boise

5. Water is to be used for: Mining and milling purposes

6. If for mining, milling, power or manufacturing purposes, give:

(a) Point of use of water See Remark No. 1 feet distant from corner of Section T. , R. , B. M., in the of Section , T. , R. , B. M.

(b) Amount of power generated: None H. P., under feet head.

(c) Water is to be returned to Grimes Creek at a point of use feet distant from the corner of Section , T. , R. , B. M., in the of Section , T. , R. , B. M.

7. Estimated cost of works: $50,000

8. Kind of works: Floating dredge

9. Height of dam None feet; length of dam at top feet; length of dam at bottom feet; material used in dam:

10. Size of headgate: Width None feet; height feet.

11. Ditch: Width at bottom natural channel feet; width at water line feet; depth of water feet; dimensions of flume:

Diameter of pipe inches; length of conduit miles.

Average grade per mile feet.

12. The time required for the completion of such work is 6 months [redacted].

13. The time required for the complete application of the water to the proposed use is 6 months additional [redacted].

14. The land to be irrigated is described in the following tabulation: See remarks.

15. (a) Is reservoir to be used? None If so, fill in (b) and (c) below.
(b) Name of Reservoir and number of Storage Permit:
(c) Date of filing of Application for Storage Permit and Name of Applicant:

BE IT KNOWN THAT The undersigned hereby makes application for permit to appropriate the public waters of the State of Idaho as herein set forth.

E. T. FISHER and A. F. BAUMHOFF *Applicant.*

By Gordon C. Smith *Agent.*

Date of first receipt at Department of Reclamation: 11:00 A. M., April 4, 1936

Returned to applicant for correction: May 3, 1936

Corrected application received: June 3, 1936

APPROVAL OF COMMISSIONER OF RECLAMATION

The number of this permit is 18285
Recorded in Book 66 Page 18285 Approved June 12, 1936
This is to certify that I have examined the within application for a permit to appropriate the public waters of the State of Idaho, and hereby approve the same, subject to the following limitations and conditions:
Bond in the sum of $ to be filed on or before
Work to begin on or before August 11, 1936 and to continue diligently and uninterruptedly to completion, unless temporarily interrupted by circumstances over which permit holder has no control.
One-fifth of the work above specified to be completed on or before September 12, 1936
The whole of said work to be completed on or before December 12, 1936
Beneficial use of water appropriated in accordance herewith, to be made on or before June 12, 1937

Witness my hand this 12th day of June, 1936

R. W. FARIS *Commissioner of Reclamation.*

Remarks:

14.

Twp.	Range	Sec.	NE¼				NW¼				SW¼				SE¼				Totals
			NE¼	NW¼	SW¼	SE¼	NE¼	NW¼	SW¼	SE¼	NE¼	NW¼	SW¼	SE¼	NE¼	NW¼	SW¼	SE¼	

Remarks: No. 1 Point of Use

Mining operations of the applicants consist of the operation of a floating dredge which digs its own pond, pumps the water from this pond to wash the auriferous gravel dug by the dredge. The actual point of diversion from the natural channel is therefore a place at which the dredge is operating and the water is returned to the channel at that same point. The water will be left in the natural channel and returned to a new natural channel formed by the stream through the tailings left by the dredge.

This operation covers not only the natural channel of the stream but the creek bottom within the limits of the patented mining claims shown on the map submitted with this application.

It is the intention of the applicants to use this water for this purpose in mining the ground shown within the boundaries of the patented claims outlined on the map, to-wit:

The Pearly Knob, the Silver Key, the Junction, the Golden Gate, the Big Ben and Bed Rock Flume placers, all of Survey No. 1295; the Asteroid placer, Survey No. 1292; and the Grouse and Oriole placers, both of Survey No. 1334.

NOTE: The diversion of this water was completed prior to the date of this application and this water has been put to beneficial use since July, 1935.

Permit No. 18285
Certificate of Completion of Works

TO ALL WHOM IT MAY CONCERN:

This is to certify that E. T. FISHER AND A. F. BAUMHOFF, of Centerville, County of Boise, and State of Idaho, the holders of Permit No. 18285, issued upon Application No. 25523, bearing date of priority of April 4, 1936, authorizing the diversion of 26 second feet of the waters of Grimes Creek, a tributary of Moore's Creek, County of Boise, State of Idaho, for Mining and milling purposes, have fully complied with the provisions of the laws of the State of Idaho relating to the proof of completion of the works of diversion set out and described in said Permit; that said works are adequate for diverting and conveying to the place of intended use 25 second feet of the waters of Grimes Creek; that the point of diversion of said waters is in the NE¼ NE¼ of Section 29, Township 7 North, Range 5 East, B.M., County of Boise.

Witness my hand this 9th day of February, A. D. 1939

JAMES SPOFFORD
Commissioner of Reclamation

Proof of Completion of Works made December 12, 1936
Certificate issued February 9, 1939

LICENSE ISSUED FOR 25 SEC. FT.
p. 3918

February 9, 1939

Re: Permit No. 18285
E. T. Fisher and
A. F. Baumhoff

Mr. Gordon C. Smith,
Idaho Building,
Boise, Idaho.

Dear Mr. Smith:-

We enclose herein Certificate of Completion of Works, and also License and Certificate of Water Right, issued under the above numbered permit, confirming the right of E. T. Fisher and A. F. Baumhoff to use 25 second feet of the waters of Grimes Creek, a tributary of Moore's Creek, with a date of priority of April 4, 1936, for Mining and milling purposes.

The Department's Receipts Nos. 16860 and 16861 for the fees paid in connection with these proofs are also enclosed.

Very truly yours,

JAMES SPOFFORD
Commissioner of Reclamation
BY

Chief Clerk

JLA
Encs.

18285

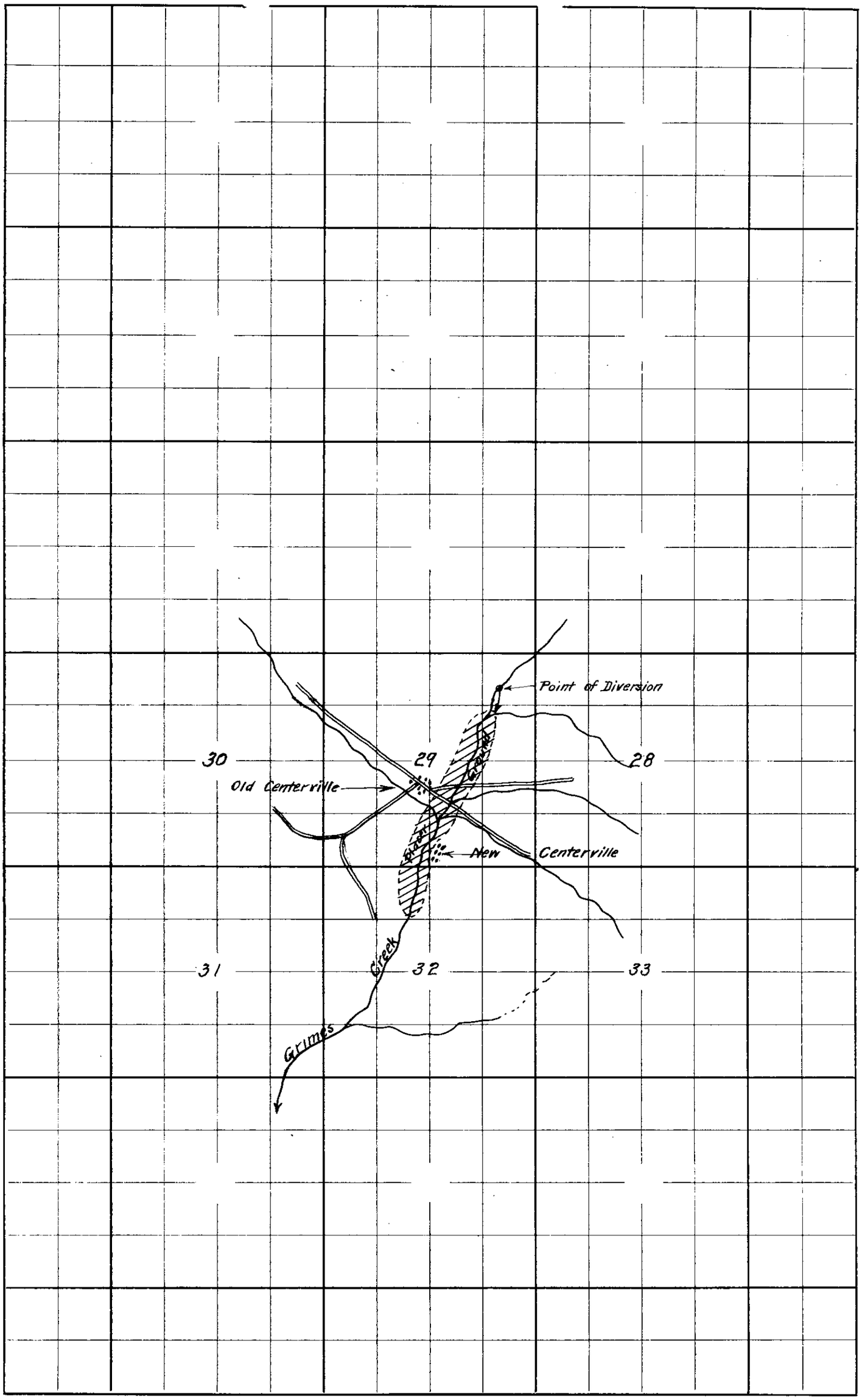

SCALE: 2 INCHES EQUALS 1 MILE. DRAW MAP IN INK.

18285

Form 23

STATE OF IDAHO

DEPARTMENT OF RECLAMATION

BOISE

REPORT OF ENGINEER

PERMIT NO. 18285

REPORT ON PROOF OF Completion of Works

$.50

INSTRUCTIONS TO EXAMINERS

1. Always carefully note the location of the point of diversion and accurately plat same.

2. When proof is for beneficial use, carefully check up the number of acres actually irrigated in each forty and accurately plat same.

3. Make a map showing the correct location of streams and ditches, and the irrigated lands, and any adjacent permanent landmarks, such as towns, lakes, large streams and public roads.

4. If any unusual conditions are discovered, make a plain statement of them under remarks.

5. Always see the holder, if possible, and go over the whole ground with him and make your report only upon actual existing facts and conditions.

Fisher & Baumhoff
Centerville, Idaho

10

Permit No. 18285

Examination for Completion of Works

County Boise

Form 23

STATE OF IDAHO

DEPARTMENT OF RECLAMATION

BOISE, IDAHO

REPORT OF ENGINEER

Permit No. 18285

This proof is for Completion of Works In Water District No.

1. Name of applicant A. F. BAUMHOFF & E. T. FISHER

2. Source of water supply: Grimes Creek

3. Location of point of diversion: Is in the NE¼ NE¼ of Section 29

T. 7 N. R. 5 E. County of Boise (See Permit)

4. Describe works as they exist, giving dimensions and capacities of same: Diversion is effected by means of an earth dam and a ditch 8 ft wide and 1 ft. deep. A bucket type dredge having buckets of 6 Cu Ft. capacity and a daily yardage capacity of 6000 cu. yds. is in continuous operation

5. Water is used for: Mining purposes

6. State whether or not water has been turned into works of diversion: yes

7. List legal subdivisions of lands to be irrigated. If proof is for beneficial use, give exact number of acres under cultivation in each forty-acre tract. (Describe manner and place of use if for other than irrigation):

(Submit map on attached plat, showing location and details of above description.

8. What large stream would the water here appropriated finally reach? Boise River

Remarks

This examination was made on the 28th day of May, 1937

(Signed) Fred H. Dolman

Examiner.

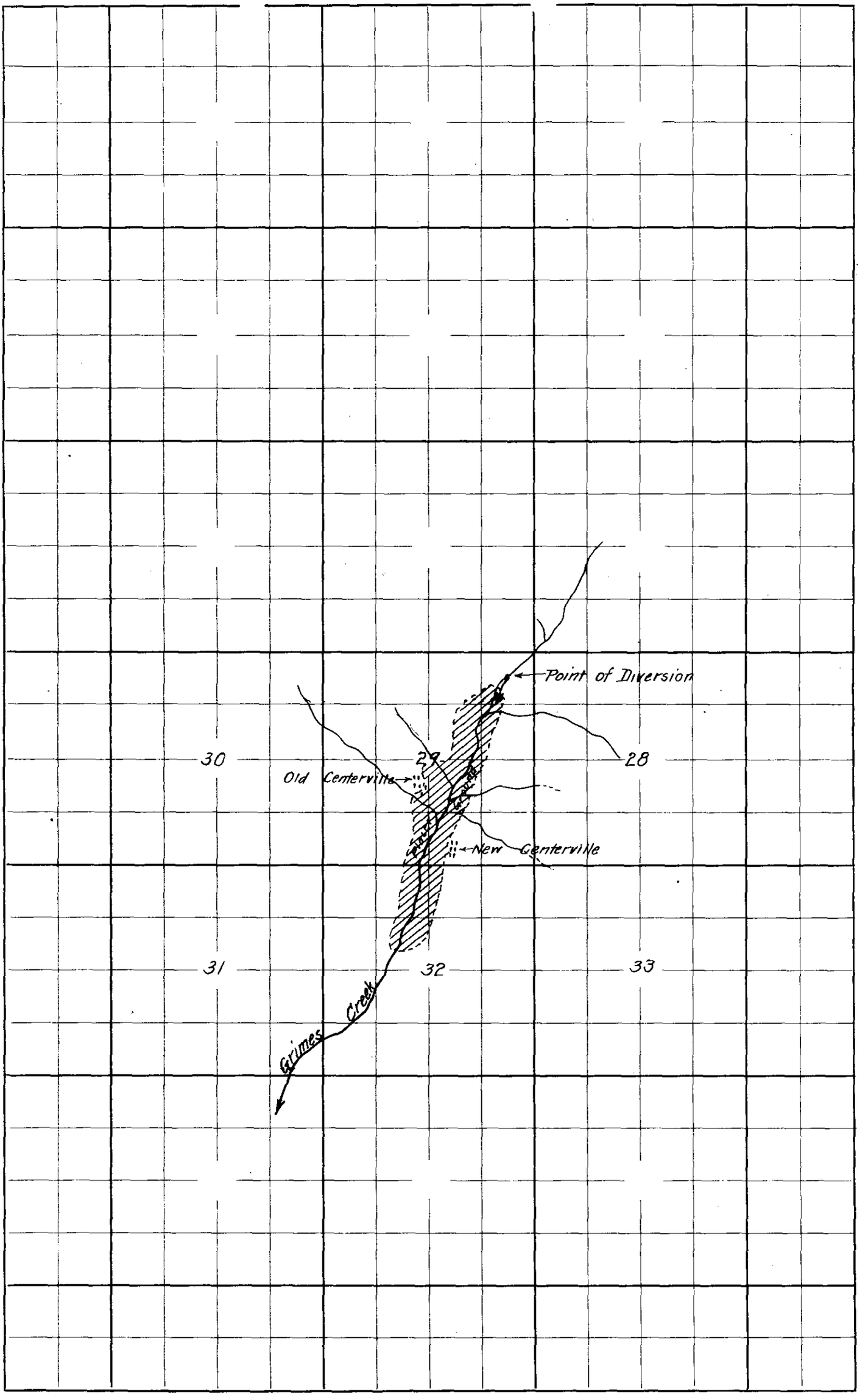

SCALE: 2 INCHES EQUALS 1 MILE. DRAW MAP IN INK.

18285

1930

Form 23

STATE OF IDAHO

DEPARTMENT OF RECLAMATION

BOISE

REPORT OF ENGINEER

PERMIT NO. 18285

REPORT ON PROOF OF Beneficial Use

$5.00 ✓

INSTRUCTIONS TO EXAMINERS

1. Always carefully note the location of the point of diversion and accurately plat same.

2. When proof is for beneficial use, carefully check up the number of acres actually irrigated in each forty and accurately plat same.

3. Make a map showing the correct location of streams and ditches, and the irrigated lands, and any adjacent permanent landmarks, such as towns, lakes, large streams and public roads.

4. If any unusual conditions are discovered, make a plain statement of them under remarks.

5. Always see the holder, if possible, and go over the whole ground with him and make your report only upon actual existing facts and conditions.

21

Gordon Smith, Engineer
Idaho Building, Boise, Idaho
Permit No. 18285

Examination for Beneficial Use

County Boise

Form 23

STATE OF IDAHO
DEPARTMENT OF RECLAMATION
BOISE, IDAHO

REPORT OF ENGINEER

Permit No. 18285

This proof is for Beneficial Use In Water District No.

1. Name of applicant E. T. Fisher and A. F. Baumhoff
2. Source of water supply: Grimes Creek
3. Location of point of diversion: Is in the NE¼ NE¼ of Section 29
   T. 7 N R. 5 E County of Boise
4. Describe works as they exist, giving dimensions and capacities of same: Diversion dam of earth and ditch 8 ft wide x 1 ft deep. Water is used to float a bucket dredge of a maximum daily capacity of 6000 cu. yds of gravel
5. Water is used for: Mining and Milling
6. State whether or not water has been turned into works of diversion: yes
7. List legal subdivisions of lands to be irrigated. If proof is for beneficial use, give exact number of acres under cultivation in each forty-acre tract. (Describe manner and place of use if for other than irrigation):

(Submit map on attached plat, showing location and details of above description.

8. What large stream would the water here appropriated finally reach? Boise River

Remarks: Diversion dam is small and its location is shifted as work progresses. About 125 acres of ground have been worked to date

This examination was made on the 7th day of July, 1937.

(Signed) Fred H. Tolman
Examiner.

Acting

James Spofford xxxxxxxx

xxxxxxxxxxxx
C. A. Bottolfsen

January 9, 1939

Re: Permit No. 18285
E. T. Fisher and A. F. Baumhoff

Mr. Gordon Smith,
Idaho Building,
Boise, Idaho.

Dear Mr. Smith:-

A short time ago we received the reports of our field engineer on proof of beneficial use and completion of works on the above numbered permit.

Our engineer found that the works would be capable of conducting to the place of use 25 cubic feet per second of water from Grimes Creek.

Therefore, upon receipt of the fee of $5.00 for proof of beneficial use, and the fee of $7.50 for proof of completion of works, a certificate of completion of works and license will be issued.

Please contact the proper parties and have them send the fees at their earliest convenience.

Very truly yours,

JAMES SPOFFORD
Commissioner of Reclamation
By
Chief Clerk

18285

June 19, 1937

Re: Permit 18285.

FISHER & BAUMHOFF
Placer Miners
Centerville, Idaho

Dear Sirs:

This will acknowledge receipt of the deposition of the holder and the depositions of two witnesses, both in connection with beneficial use proof under the above permit. Will you please have the newspaper furnish this department an affidavit of publication of the notice in connection with this proof.

Before final action can be taken in this matter, the law requires that a field examination be made by an engineer from this department. We are unable to say just when this examination will be made since the department has but one field engineer who makes examinations all over the state.

However, Mr. Tolman, Field Engineer for this department, will contact you at the time set for examination so that you may show him over the grounds. After his report is on file in this office you will be further notified as to fees due before the issuance of your license.

Very truly yours,

Deputy Commissioner of Reclamation

jl
cc: Gordon C. Smith.

18285

18285

Centerville, Idaho
June 17, 1937

C
O
P
Y

Mr. R. W. Faris
Commissioner of Reclametion
Boise, Idaho

Dear Sir:

On June 12th it was necessary for both Mr. Fisher and myself to be out of town and we authorized Mr. Albert H. Whitten to sign for Fisher & Baumhoff on the proof of Completion of Works on permit No. 18284 and on permit No. 18285 proof of beneficial use.

Yours very truly

FISHER & BAUMHOFF

By A. F. BAUMHOFF
Partner

18285

PROOF OF PUBLICATION

STATE OF IDAHO, }
County of Ada, } ss.

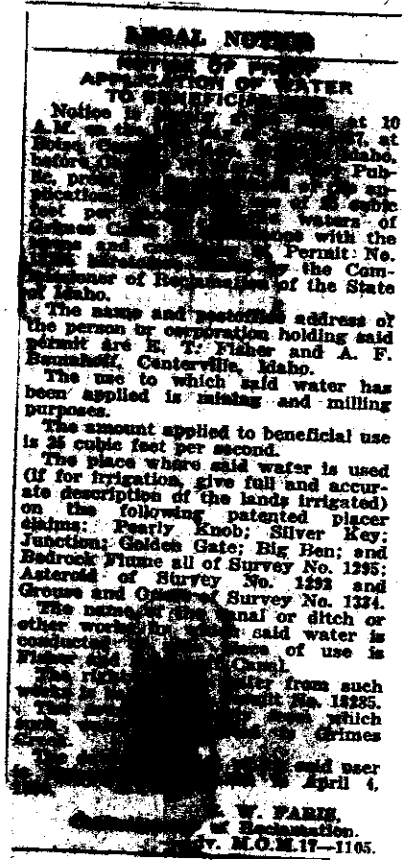

LEGAL NOTICE

NOTICE OF PROOF
APPLICATION OF WATER
TO BENEFICIAL USE

Notice is [illegible] at 10 A.M. on the [illegible] at Boise, [illegible] Idaho, before [illegible] Public, pro[illegible] application [illegible] of 25 cubic feet per [illegible] waters of Grimes Canal [illegible] with the [illegible] Permit No. [illegible] by the Commissioner of Reclamation of the State of Idaho.

The name and postoffice address of the person or corporation holding said permit are E. T. Fisher and A. F. Baumhoff, Centerville, Idaho.

The use to which said water has been applied is mining and milling purposes.

The amount applied to beneficial use is 25 cubic feet per second.

The place where said water is used (if for irrigation, give full and accurate description of the lands irrigated) on the following patented placer claims: Pearly Knob; Silver Key; Junction; Golden Gate; Big Ben; and Bedrock Flume all of Survey No. 1295; Asteroid of Survey No. 1292 and Grouse and Grouse of Survey No. 1334.

The name of the canal or ditch or other works [illegible] said water is conducted [illegible] place of use is Fisher [illegible] Canal.

The right [illegible] water from such works is [illegible] Permit No. 18285.

The [illegible] from which such [illegible] Grimes Creek.

The [illegible] said user [illegible] April 4, [illegible]

[illegible] W. PARIS,
[illegible] of Reclamation.
[illegible] M.O.M.17—1105.

I, Irene Seiler

being first duly sworn, depose and say that I am twenty-one years of age, and the Principal Clerk of the BOISE CAPITAL NEWS, a newspaper of general circulation, published weekly at BOISE, County of Ada, and State of Idaho, and the annexed Notice was published in said paper once each and every week for Four consecutive weeks, the first publication being on the 26th day of April, 1937, and the last publication being on the 17th day of May, 1937; and that the said BOISE CAPITAL NEWS has been published continuously and uninterruptedly in said county during a period of seventy-eight consecutive weeks prior to the first publication of the attached notice.

Irene Seiler

Subscribed and sworn to before me this 25th day of May, 1937.

Edward H. Way
Notary Public

18285

Form 16.

STATE OF IDAHO
DEPARTMENT OF RECLAMATION
BOISE, IDAHO.

RECEIVED
JUN 17 1937
Department of Reclamation

PERMIT NO. 18285

Proof of Application of Water to Beneficial Use

Deposition of Holder

Ques. 1. State your name, age, residence, occupation and postoffice address.

Ans. E T Fisher, A F Baumhoff Centerville, Idaho
Placer Miners; Centerville, Idaho

Ques. 2. If acting in behalf of corporation, state its name, principal place of business (if a foreign corporation, give name of postoffice of statutory agent), your position with reference to same, and your **authority for appearing in its behalf.**

Ans.

Ques. 3. State number and date of permit, and date of priority you propose to establish under the permit.

Ans. Permit No. 18285, April 4, 1936, date of priority April 1, 1936

Ques. 4. State source of water supply and give exact location of point of diversion.

Ans. (See Back of Permit) over

Ques. 5. Describe your works of diversion, and state amout of water they are capable of conveying from point of diversion to place of use, and give name of canal or ditch or other works by which water is conducted to such place of use.

Ans. The works of diversion consist of the pond excavated by dredge which the stream enters ahead of the dredge and this water must at all times be sufficient to maintain a pond suitable for floating the dredge and sufficient to wash the auriferous gravel upon the dredge and the amount of water that has been used for this purpose is 25 cubic feet per second. There is no ditch proper used in this operation.

Ques. 6. State for what purpose water is used and describe place of use. (If for irrigation name each subdivision in which used, and number of acres in each subdivision that have actually been irrigated with said water.) State whether cultivated or natural meadow land and the nature of all improvements which have been made as a direct result of said use.

Ans. Water is used entirely in mining operation of the applicants and the actual point of diversion and use, is within the limit of the following patented placer claims: Pearly Knob, Silver Key, Junction, Golden Gate, Big Ben and Bed Rock Flume placers all of Survey No 1295; Asteroid Placer, survey 1292 and the Grouse and Oriole placers, both of survey 1334.

Ques. 7. If for other than for irrigation purposes; state how applied, amount of horse power generated, etc.

Ans. No power generated

18285

Ques. 8. What is the minimum amount of water required for the purpose specified above?

Ans. 25 second feet is the minimum amount for economical operation

Ques. 9. If you are not the person or representative of the corporation to whom above mentioned permit was originally issued, please state how ownership was acquired by present holder.

Ans. Identical

Ques. 10. State when, how, in what amount and to what extent the water diverted under above mentioned permit has been used.

Ans. Water was first diverted for this use in July 1935 and has been continuously used and put to beneficial use since that time excepting only, periods of extreme cold weather

Ques. 11. State when, how, in what amount and to what extent waters other than those diverted under the above mentioned permit have been diverted and applied to beneficial use upon the lands herein described. Give full particulars regarding such other appropriations and rights claimed thereunder.

Ans. waters other than those specified in Permits 18284 and 18285 are not used in this operation

E.T.Fisher and A.F.Baumhoff

(Sign) BY Albert H. Whitten

Authorized Agent

I hereby certify that the foregoing testimony was read to the above subscribed before its signing, that I believe him to be the person he represents himself to be, and that said testimony was subscribed and sworn to before me, at my office in Boise, County of Ada State of Idaho, on this 12th day of June, A. D. 1937

Chas. W. Mack

(CHAS. W. MACK)
Notary Public, Ada County, Idaho
My Commission Expires July 15, 1939

My commission expires 7/15/39

Note: Q. No. 4.

A. Grimes Creek, the point of diversion is as follows: "Mining operation of applicants constitute the operation of a floating dredge which digs its own pond, pumps the water from this pond to wash the auriferous gravel dug by the dredge. The actual point of diversion from the natural channel is therefore a place at which the dredge is operating and the water is returned to the channel at the same point. The water will be left in the natural channel and returned to a new natural channel found by the stream through the tailings left by the dredge."

Form 17

STATE OF IDAHO
DEPARTMENT OF RECLAMATION
BOISE, IDAHO

PERMIT NO. 18285

Proof of Application of Water to Beneficial Use

Deposition of Witness

The deposition of two witnesses, on this form, taken separately, required in each case.

Ques. 1. State your name, age, residence, occupation and postoffice address.

Ans. Vera Whiteen; Age 35; Centerville, Idaho; housewife

Ques. 2. Are you acquainted with E.T.Fisher and A.E.Baumhoff, the holder of Permit No. 18285? How long have you known him and where does he reside?

Ans. Yes, about 2 years, Centerville, Idaho

Ques. 3. Have you read or heard read said Permit No. 18285, and are you familiar with its provisions and conditions?

Ans. yes

Ques. 4. State source of water supply, place of diversion, and describe works for conveying water frrom point of diversion to place of use.

Ans. Grimes Creek diversion on claims named in permit and works of diversion are a floating dredge

Ques. 5. How many second feet of water do you estimate said works will safely conduct to place of use, and how much water have you seen being so conveyed?

Ans. 25 cu feet per second

Ques. 6. State for what purpose water is used and at what place. (If for irrigation, give each sub-division in which water has been used and number of acres irrigated in each subdivision.) State whether cultivated or natural meadow land and the nature of all improvement which have been made as a direct result of said use.

Ans. Water is used for washing the auriferous gravel along Grimes Creek within the limits of the patented claims specified in permit 18285

18285

Ques. 7. If for power or other purposes than irrigation, state how water has been applied and to what extent

Ans. no power generated

Ques. 8. (If for irrigation) state character of land that has been reclaimed, and give your estimate of the amount of water required for its profitable cultivation.

Ans.

Ques. 9. Have you any interest in the works, water or lands above mentioned? If so, in what way and to what extent?

Ans. No

Ques. 10. State when, how, in what amount and to what extent you have witnessed the application to beneficial use of water diverted under said permit.

Ans. Continuously for last two years

(Signed) Vera W Litten

I hereby certify that the foregoing testimony was read to the above subbscriber before its signing, that I believe him to be the person he represents himself to be, and that said testimony was subscribed and sworn to before me in Boise, County of Ada, State of Idaho, on this day of June 12, A. D. 1937.

CHAS. W. MACK Notary Public.
Notary Public, Ada County, Idaho
My Commission Expires July 15, 1939

My commission expires 7/15/39

Form 17

STATE OF IDAHO
DEPARTMENT OF RECLAMATION
BOISE, IDAHO

PERMIT NO. 18285

Proof of Application of Water to Beneficial Use

Deposition of Witness

The deposition of two witnesses, on this form, taken separately, required in each case.

Ques. 1. State your name, age, residence, occupation and postoffice address.

Ans. Gordon C. Smith, age 55, residence Boise, Idaho
Mining Engineer, Boise, Idaho

Ques. 2. Are you acquainted with E. T. Fisher and A.F. Baumhoff, the holder of Permit No. 18285? How long have you known him and where does he reside?

Ans. Yes for about 4 years, Centerville, Idaho

Ques. 3. Have you read or heard read said Permit No. 18285, and are you familiar with its provisions and conditions?

Ans. Yes

Ques. 4. State source of water supply, place of diversion, and describe works for conveying water frrom point of diversion to place of use.

Ans. Grimes Creek diversion on claims named in permit and works of diversion are a floating dredge

Ques. 5. How many second feet of water do you estimate said works will safely conduct to place of use, and how much water have you seen being so conveyed?

Ans. 25 cu feet per second

Ques. 6. State for what purpose water is used and at what place. (If for irrigation, give each sub-division in which water has been used and number of acres irrigated in each subdivision.) State whether cultivated or natural meadow land and the nature of all improvement which have been made as a direct result of said use.

Ans. water is used for washing the auriferous gravel along Grimes creek within the limits of the patented claims specified in permit 18285

18285

Ques. 7. If for power or other purposes than irrigation, state how water has been applied and to what extent

Ans. No power generated

Ques. 8. (If for irrigation) state character of land that has been reclaimed, and give your estimate of the amount of water required for its profitable cultivation.

Ans.

Ques. 9. Have you any interest in the works, water or lands above mentioned? If so, in what way and to what extent?

Ans. No

Ques. 10. State when, how, in what amount and to what extent you have witnessed the application to beneficial use of water diverted under said permit.

Ans. at numerous times since July 1935 and particularly in detail in May 1937

(Signed) Gudmund Kunich

I hereby certify that the foregoing testimony was read to the above subbscriber before its signing, that I believe him to be the person he represents himself to be, and that said testimony was subscribed and sworn to before me in Boise, County of Ada, State of Idaho, on this day of June 12, A. D. 1937.

Chas. W. Mack
Notary Public.

My commission expires 7/15/39

(CHAS. W. MACK)
Notary Public, Ada County, Idaho
My Commission Expires July 15, 1939

Form No. 22-B

State of Idaho

DEPARTMENT OF RECLAMATION

BOISE

INSTRUCTIONS

PROOF OF BENEFICIAL USE OF WATER

BOISE, IDAHO,

June 2, 1937

Chas. W. Mack, Notary Public
Eastman Building
Boise, Idaho

DEAR SIR:

I enclose herewith the following forms to be used in connection with proof of beneficial use of water under Permit No. 18285

DEPOSITION OF PERMIT HOLDER,
DEPOSITIONS OF TWO WITNESSES.

In submitting this proof the following instructions should be CAREFULLY followed out, since failure to do so may result in the loss of rights:

1. On June 12, 1937, the date set for proof, the enclosed forms (one for permit holder and one each for two disinterested witnesses) should be filled out and sworn to, at Boise, before Charles W. Mack, Notary Public.

2. When the depositions have been taken they should be mailed to this office, together with affidavit of publication of notice.

When these have been received, together with report of the examining engineer, if everything is properly executed, you will be further advised as to fees due, etc., before certificate is issued.

Yours truly.

R. W. FARIS
Commissioner of Reclamation.

jl

18285

Form No. 11-A

STATE OF IDAHO
DEPARTMENT OF RECLAMATION
BOISE, IDAHO

Date April 23, 1937

Re: Permit No. 18285

EDITOR, Capital News
Boise, Idaho

DEAR SIR:

Enclosed you will find notice for publication once a week for four consecutive weeks prior to June 12, 1937, the date set for proof, the expense of the publication to be paid by the applicant, E. T. Fisher & A. F. Baumhoff, Centerville, Idaho (Gordon C. Smith, Boise, Agent) to whom you should furnish proof of publication on or prior to the date set for proof.

Please acknowledge receipt of this notice and furnish this office with a copy of the first publication.

Very truly yours,

R. W. FARIS

Commissioner of Reclamation

18285

Form No. 11

NOTICE TO ACCOMPANY THIS LETTER MUST BE MADE IN DUPLICATE

(Date) April 20, 1937

(P. O.) Boise, Idaho

TO THE COMMISSIONER OF RECLAMATION:

Boise, Idaho.

Dear Sir:

You are hereby authorized to have the attached notice published at my expense in the Capital News of Boise, Idaho, published in the nearest county in which the works are situated.

E. T. Fisher
A. F. Baumhoff
BY [signature]
Agent

(In case of canals or other works designed to divert and carry more than 50 cubic feet of water per second, the following certificate must be signed by a well-known and competent engineer)

I hereby certify that the facts set forth in the attached notice are true.

Engineer.

18285

Form 10

NOTICE FOR PUBLICATION

NOTICE OF PROOF APPLICATION OF WATER
TO BENEFICIAL USE

Notice is hereby given that at 10 A. M. on the 12th day of June, 19 37 at Boise, County of Ada, State of Idaho, before Charles W. Mack, Notary Public, proof will be submitted of the application to beneficial use of 25 cubic feet per second of the waters of Grimes Creek in accordance with the terms and conditions of Permit No. 18285 heretofore issued by the Commissioner of Reclamation of the State of Idaho.

The name and postoffice address of the person or corporation holding said permit are E. T. Fisher and A. F. Baumhoff, Centerville, Idaho

The use to which said water has been applied is mining and milling purposes

The amount applied to beneficial use is 25 cu. ft per second

The place where said water is used (if for irrigation, give full and accurate description of the lands irrigated) on the following patented placer claims: Pearly Knob; Silver Key; Junction; Golden Gate; Big Ben; and Bedrock Flume all of Survey No. 1295; Asteroid of Survey No. 1292 and Grouse and Oriole of Survey No. 1334

The name of the canal or ditch or other works by which said water is conducted to such place of use is Fisher and Baumhoff Canal

The right to take water from such works is based upon Permit No. 18285

The source of supply from which such water is diverted is Grimes Creek

The date of priority which said user is prepared to establish is April 4, 1936

18285

R. W. FARIS
Commissioner of Reclamation.

Form No. 9

STATE OF IDAHO
DEPARTMENT OF RECLAMATION
BOISE

APR 2 - 1937

E. T. FISHER, Agent
E. T. Fisher & A. F. Baumhoff
Centerville, Idaho

Dear Sir:—

I enclose herewith blank notice of proof of application of water to beneficial use under your permit No. 18285, which should be filled out and returned to this office at least 60 days before the date upon which you wish to make proof. The date for proof, as set out in your permit, is June 12, 1937, and, if proof is submitted subsequent to said date, your priority will be brought down a length of time equal to the time elapsing between the date proof should have been made and the date proof is actually made.

Yours truly,

R. W. FArris
~~GEO. N. CARTER~~,
Commissioner of Reclamation.

18285

January 4, 1937

Re: Permit No. 18285
Fisher & Baumhoff

GORDON C. SMITH, Engineer
Idaho Bldg.
Boise, Idaho

Dear Mr. Smith:

This will acknowledge receipt of the deposition of the holder, depositions of two witnesses, and the affidavit of proof of publication from the newspaper, all in connection with proof of completion of works under the above permit.

Before final action can be taken in this matter, the law requires that a field examination be made by an engineer from this department. We are unable to say just when this examination will be made since the department has but one field engineer who makes examinations all over the state.

However, Mr. Tolman, Field Engineer for this department, will contact you at the time set for examination so that he can be shown over the grounds. After his report is on file in this office, you will be further notified as to fees due before the issuance of the Certificate of Completion of Works.

Very truly yours

Chief Clerk & Office Engineer

PLH/cj

18285

J. C. BUNYAN, PRESIDENT
J. K. MOFFITT, VICE PRESIDENT
A. N. LINDSAY, VICE PRESIDENT

V. J. ROBINSON, SECRETARY
J. D. KEATING, ASST. SECRETARY
WILLIAM MULLER, TREASURER

THE CALIFORNIA INSURANCE COMPANY

HOME OFFICE
315 MONTGOMERY STREET, SAN FRANCISCO, CALIFORNIA

CHAS. W. MACK INSURANCE AGENCY
RESIDENT AGENT
EASTMAN BUILDING

BOISE, IDAHO

December 22, 1936

Mr. R. W. Faris, Commr. of Reclamation
State Capitol Building
Boise, Idaho

Dear Sir:

In Re: Permit No. 18285

Your letter of December 2nd received. The holder of this Permit and two witnesses, A. F. Baumhoff, Claude W. Hackney and Gordon C. Smith, respectfully appeared before me on December 12th, and I took the deposition of the three parties named herein. Enclosed find same duly executed, and I trust that same meets with your approval.

Assuring you that we appreciated your referring this matter to us, we remain,

Respectfully yours,

CHAS. W. MACK ~~INSURANCE AGENCY~~
By Chas. W. Mack

CWM:AP
Enc.3

RECEIVED
DEC 23 1936
Department of Reclamation

18285

PROOF OF PUBLICATION

STATE OF IDAHO, }
County of Ada } ss.


LEGAL NOTICES

I, Irene Seiler

being first duly sworn, depose and say that I am twenty-one years of age, and the Principal Clerk of the BOISE CAPITAL NEWS, a newspaper of general circulation, published weekly at BOISE, County of Ada, and State of Idaho, and the annexed Notice was published in said paper once each and every week for Four consecutive weeks, the first publication being on the 29th day of October, 1936, and the last publication being on the 19th day of November, 1936; and that the said BOISE CAPITAL NEWS has been published continuously and uninterruptedly in said county during a period of seventy-eight consecutive weeks prior to the first publication of the attached notice.

Irene Seiler

Subscribed and sworn to before me this 15th day of December, 1936.

Edward H. Way
Notary Public.

18285

PROOF OF PUBLICATION

STATE OF IDAHO, } ss.
County of Ada



I, Irene Seiler

being first duly sworn, depose and say that I am twenty-one years of age, and the Principal Clerk of the BOISE CAPITAL NEWS, a newspaper of general circulation, published weekly at BOISE, County of Ada, and State of Idaho, and the annexed Notice was published in said paper once each and every week for Four consecutive weeks, the first publication being on the 29th day of October, 1936, and the last publication being on the 19th day of November, 1936; and that the said BOISE CAPITAL NEWS has been published continuously and uninterruptedly in said county during a period of seventy-eight consecutive weeks prior to the first publication of the attached notice.

Irene Seiler

Subscribed and sworn to before me this 1st day of December, 1936.

Edward H. Hay
Notary Public

18285

Form 15

PERMIT NO. 18285

Proof of Completion of Works

DEPOSITION OF HOLDER

Ques. 1. State your name, residence, occupation and postoffice address.

Ans. G. F. Baumhoff, Centreville, Idaho. Dredge Operator

Ques. 2. If acting in behalf of a corporation, state its name, principal place of business, your position with reference to same, and your authority for appearing in its behalf.

Ans. Fisher & Baumhoff

Ques. 3. State number and date of permit, amount of water you are authorized to divert, source, and point of diversion.

Ans. Permit #18285, June 12, 1936; Amount of Water 25 Second Feet; Source, Grimes Creek; See question No. 8 (NE¼NE¼, Sec. 29, T.7N., R.5E.)

Ques 4. State purpose for which water is to be used, and, if for irrigation, state the number of acres and give description of the land you intend to reclaim.

Ans. Gold Dredging

Ques. 5. State whether or not the water has been turned into your works of diversion, and, if so, when and to what extent.

Ans. Water was turned into Dredge pond on or about July 1st 1935

Ques. 6. State whether or not the works of diversion are fully completed, and whether or not they comply in all respects with the terms of the permit.

Ans. Yes

Ques. 7. If the works of diversion do not comply with all the terms of your permit, state fully those particulars in which there is any variance.

Ans. they do

Ques. 8. Give description of works, state dimensions and capacity of each part, and give cost of same.

Mining operations of the applicants consists of the operation of a floating dredge which digs its own pool, pumps the water from this pond to wash the auriferous gravel dug by the dredge. The actual point of diversion from the natural channel is therefore a place at which the dredge is operating and the water is returned to the channel at that same point. The water will be left in the natural channel and returned to a new natural channel formed by the stream through the tailings left by the dredge.

This operation covers not only the natural channel of the stream but the creek bottom within the limits of the patented mining claims shown on the map submitted with this application.

It is the intention of the applicants to use this water for this purpose in mining the ground shown within the boundries of the patented claims outlined on the map.

18285—

Form 15

PERMIT NO. 18285

Proof of Completion of Works

DEPOSITION OF HOLDER

Ques. 1. State your name, residence, occupation and postoffice address.

Ans. A. T. Baumhoff, Centerville, Idaho. Dredge Operator

Ques. 2. If acting in behalf of a corporation, state its name, principal place of business, your position with reference to same, and your authority for appearing in its behalf.

Ans. Fisher & Baumhoff

Ques. 3. State number and date of permit, amount of water you are authorized to divert, source, and point of diversion.

Ans. Permit #18285, June 12, 1936; Amount of Water 25 Second Feet; Source, Grimes Creek; See question No. 8 (NE¼NE¼, Sec. 29, T.7N., R.5E.)

Ques 4. State purpose for which water is to be used, and, if for irrigation, state the number of acres and give description of the land you intend to reclaim.

Ans. Gold Dredging

Ques. 5. State whether or not the water has been turned into your works of diversion, and, if so, when and to what extent.

Ans. Water was turned into Dredge pond on or about July 1st 1935

Ques. 6. State whether or not the work[illegible] or not they comp[illegible]

(Sign here.) A. T. Baumhoff

I hereby certify that the foregoing testimony was read to the above subscriber before its signing, that I believe him to be the person he represents himself to be, and that said testimony was subscribed and sworn to before me, in Boise, County of Ada, State of Idaho, on this 12 day of December A. D. 1936

Chas. W. Mack
Notary Public.

My Commission expires 7/15/39

(CHAS. W. MACK)
Notary Public, Ada County, Idaho
My Commission Expires July 15, 1939

Form 14

The Depositions of two Witnesses, in this form, taken separately, required in each case.

Permit No. 18285

Proof of Completion of Works

DEPOSITION OF WITNESS

Ques. 1. State your name, residence, occupation and postoffice address.

Ans. Claude W Hackney
2310 Madison St. Boise Idaho Mining

Ques. 2. Are you acquainted with A F Baumhoff and E J Fisher, the holder of Permit No 18285, authorizing the diversion of 25 second-feet of the waters of Grimes Creek, Boise County Idaho, at see question #6 for mining purposes? How long have you known him, and where does he reside?

Ans. Approx 5 years

Ques. 3. Have you read or heard read said Permit No 18285, and are you familiar with its terms and conditions?

Ans. yes

Ques. 4. (If for irrigation purposes). Are you acquainted with the land proposed to be irrigated under said permit? If so, describe same, state its character, and give your estimate of the amount of water required for its profitable cultivation.

Ans. For mining purposes

Ques. 5. Are the works of diversion fully completed and of sufficient capacity to convey the entire amount of water set out in the permit from point of diversion to place of use?

Ans. yes

Ques. 6. Describe the works of diversion as they now exist, and give your estimate of their capacity.

Ans.

Mining operations of the applicants consists of the operation of a floating dredge which digs its own pool, pumps the water from this pond to wash the auriferous gravel dug by the dredge. The actual point of diversion from the natural channel is therefore a place at which the dredge is operating and the water is returned to the channel at that same point. The water will be left in the natural channel and returned to a new natural channel formed by the stream through the tailings left by the dredge.

This operation covers not only the natural channel of the stream but the creek bottom within the limits of the patented mining claims shown on the map submitted with this application.

It is the intention of the applicants to use this water for this purpose in mining the ground shown within the boundries of the patented claims outlined on the map.

18285

Form 14

The Depositions of two Witnesses, in this form, taken separately, required in each case.

Permit No. 18285

Proof of Completion of Works

DEPOSITION OF WITNESS

Ques. 1. State your name, residence, occupation and postoffice address.

Ans. Claude W Hackney
2310 Madison St. Boise Idaho Mining

Ques. 2. Are you acquainted with A F Bamhoff and E J Fisher, the holder of Permit No 18285, authorizing the diversion of 2.5 second-feet of the waters of Grimes Creek, Boise County Idaho, at see question #6 for mining purposes? How long have you known him, and where does he reside?

Ans. Approx 5 years

Ques. 3. Have you read or heard read said Permit No 18285, and are you familiar with its terms and conditions?

Ans. yes

Ques. 4. (If for irrigation purposes). Are you acquainted with the land proposed to be irrigated under said permit? If so, describe same, state its character, and give your estimate of the amount of water required for its profitable cultivation.

Ans. For [illegible]

(Sign here.) X Claud W Hackney

I hereby certify that the foregoing testimony was read to the above subscriber before its signing, that I believe him to be the person he represents himself to be, and that said testimony was subscribed and sworn to before me, at my office in Boise County of Ada, State of Idaho, on this 12 day of December, A. D. 1936.

Chas W Mack

(CHAS. W. MACK)
Notary Public, Ada County, Idaho
My Commission Expires July 15, 1938

Form 14

The Depositions of two Witnesses, in this form, taken separately, required in each case.

Permit No. 18285

Proof of Completion of Works

DEPOSITION OF WITNESS

Ques. 1. State your name, residence, occupation and postoffice address.

Ans. Gordon C. Smith, Boise, Idaho
Mining Engineer, " "

Ques. 2. Are you acquainted with ....., the holder of Permit No. 18285, authorizing the diversion of 25 second-feet of the waters of Grimes Creek, at ..... for ..... purposes? How long have you known him, and where does he reside?

Ans. Centerville, Idaho - for 2 years.

Ques. 3. Have you read or heard read said Permit No. 18285, and are you familiar with its terms and conditions?

Ans. Yes

Ques. 4. (If for irrigation purposes). Are you acquainted with the land proposed to be irrigated under said permit? If so, describe same, state its character, and give your estimate of the amount of water required for its profitable cultivation.

Ans. Farming purposes

Ques. 5. Are the works of diversion fully completed and of sufficient capacity to convey the entire amount of water set out in the permit from point of diversion to place of use?

Ans. Yes.

Ques. 6. Describe the works of diversion as they now exist, and give your estimate of their capacity.

Ans.

Mining operations of the applicants consists of the operation of a floating dredge which digs its own pool, pumps the water from this pond to wash the auriferous gravel dug by the dredge. The actual point of diversion from the natural channel is therefore a place at which the dredge is operating and the water is returned to the channel at that same point. The water will be left in the natural channel and returned to a new natural channel formed by the stream through the tailings left by the dredge.

This operation covers not only the natural channel of the stream but the creek bottom within the limits of the patented mining claims shown on the map submitted with this application.

It is the intention of the applicants to use this water for this purpose in mining the ground shown within the boundries of the patented claims outlined on the map.

18285

Notary Public, Ada County, Idaho
My Commission Expires July 15, 1939

Form 14

The Depositions of two Witnesses, in this form, taken separately, required in each case.

Permit No. 18285

Proof of Completion of Works

DEPOSITION OF WITNESS

Ques. 1. State your name, residence, occupation and postoffice address.

Ans. Gordon C. Smith, Boise, Idaho
Mining Engineer, " "

Ques. 2. Are you acquainted with ....., the holder of Permit No. 18285, authorizing the diversion of 25 second-feet of the waters of Grimes Creek, at ..... for ..... purposes? How long have you known him, and where does he reside?

Ans. Centerville, Idaho - for 2 years.

Ques. 3. Have you read or heard read said Permit No. 18285, and are you familiar with its terms and conditions?

Ans. Yes

Ques. 4. (If for irrigation purposes). Are you acquainted with the land proposed to be irrigated under said permit? If so, describe same, state its character, and give your estimate of the amount of water required for its profitable cultivation.

Ans. Farming purposes

(Sign here.) Gordon C. Smith

I hereby certify that the foregoing testimony was read to the above subscriber before its signing, that I believe him to be the person he represents himself to be, and that said testimony was subscribed and sworn to before me, at my office in Boise County of Ada, State of Idaho, on this 12 day of December, A. D. 19 36.

Chas. W. Mack

(CHAS. W. MACK)
Notary Public, Ada County, Idaho
My Commission Expires July 15, 1939

Form No. 22-A

State of Idaho

ENGINEERING DEPARTMENT

BOISE

December 2, 1936

INSTRUCTIONS

PROOF OF COMPLETION OF WORKS

Re: Permit No. 18285

CHARLES W. MACK
Notary Public
Boise, Idaho

Boise, Idaho,

Dear Sir:

I enclose herewith the following forms to be used in connection with proof of completion of works under Permit No. 18285

Deposition of Permit Holder,
Depositions of Two Witnesses.

In submitting this proof the following instructions should be CAREFULLY followed out, since failure to do so may result in the loss of the permit holder's rights:

1. On December 12, 1936, the date set for proof of completion of works, the enclosed deposition forms (one for permit holder and one each for two witnesses) should be filled out and sworn to, at Boise, Idaho before Charles W. Mack, Notary Public

2. When the depositions have been taken they should be mailed to this office, together with affidavit of publication of notice.

When these have been received, together with report of the examining engineer, if everything is properly executed, you will be further advised as to fees due, etc., before certificate is issued.

Yours truly,

R. W. FARIS
Commissioner of Reclamation

18285 –

Form No. 11-A

STATE OF IDAHO

DEPARTMENT OF RECLAMATION

BOISE, IDAHO

Date October 28, 1936

Re: Permit No. 18285
Fisher & Baumhoff

EDITOR, Capital News
Boise, Idaho

DEAR SIR:

Enclosed you will find notice for publication once a week for four consecutive weeks prior to December 12, 1936, the date set for proof, the expense of the publication to be paid by the applicant, E. T. Fisher and A. F. Baumhoff (Gordon D. Smith, Agent), Centerville, Idaho

to whom you should furnish proof of publication on or prior to the date set for proof.

Please acknowledge receipt of this notice and furnish this office with a copy of the first publication.

Very truly yours,

R. W. FARIS

Commissioner of Reclamation

18285 —

Form No. 11

NOTICE TO ACCOMPANY THIS LETTER MUST BE MADE IN DUPLICATE

(Date) October 27 1936

(P. O.) Boise, Idaho

TO THE COMMISSIONER OF RECLAMATION:

Boise, Idaho.

Dear Sir:

You are hereby authorized to have the attached notice published at my expense in the Capital News of Boise, published in the county in which the works are situated.
nearest

E. J. Fisher and A. F. Barnhoff
by John [illegible]
agent.

(In case of canals or other works designed to divert and carry more than 50 cubic feet of water per second, the following certificate must be signed by a well-known and competent engineer)

I hereby certify that the facts set forth in the attached notice are true.

Engineer.

18285

FORM 8

Notice for Publication

Notice is hereby given that at 11:00 A. M., on the 12th day of December 193 6, at Boise, County of Ada, State of Idaho, before Charles W. Mack, Notary Public proof will be submitted of the completion of works for the diversion of 25 cubic feet per second of the waters of Grimes Creek in accordance with the terms and conditions of a certain permit heretofore issued by the Commissioner of Reclamation of the State of Idaho.

1. The name of the person or corporation holding said permit is E. T. Fisher and A. F. Baumhoff

2. The postoffice address of such person or principal place of business of such corporation is Centerville, County of Boise, State of Idaho.

3 The number of such Permit is 18285, and the date set for the completion of such work is December 12, 1936

4. Said water is to be used for mining and milling purposes.

5. Said works of diversion will be fully completed on the date set for such completion, and the amount of water which said works are capable of conducting to the place of intended use, in accordance with the plans accompanying the application for such permit, is 25 cubic feet per second.

6. The amount of lands for which said water is available is ..... acres, particularly described as follows: No irrigation

R. W. FARIS
Commissioner of Reclamation.

18285

Form No. 7

STATE OF IDAHO

DEPARTMENT OF RECLAMATION

BOISE

INSTRUCTIONS

PROOF OF COMPLETION OF WORKS

GORDON C. SMITH, Agent
Fisher & Baumhoff
Idaho Bldg.
Boise, Idaho

Boise, Idaho
OCT 5 - 1956

DEAR SIR:

I enclose herewith blank form upon which to give notice that you are prepared and desire to submit proof of completion of works under your permit No. 18285.

This form should be filled out and mailed to the Department of Reclamation, at least 60 days before the date upon which proof is to be submitted, which proof MUST be on or before Dec. 12, 1956. Upon receipt of the blank properly filled out, notice for publication will be sent to the paper direct from this office, which notice must be published a period of four weeks prior to the date of proof.

The proof may be submitted at any place convenient to you and two witnesses, where there is a notary public or other officer authorized to administer oaths.

The certificate that shall be issued under this proof does not give you a perpetual right to the use of the water for which application is made, as it only confirms the completion of the works of a capacity to divert and convey to the place of intended use a certain amount of water. The law requires that another proof be submitted when the water has been fully applied to a beneficial use, at which time license is issued for the amount of water actually in use. Information in regard to this last proof will be furnished on request.

Very truly yours,

R. W. [illegible]

Commissioner of Reclamation.

18285

State of Idaho
DEPARTMENT OF RECLAMATION
BOISE

Permit No. 18285 June 16, 1936

Boise, Idaho,

Dear Sir:

I enclose herewith above numbered permit. BE SURE AND NOTE LIMITATIONS AND CONDITIONS OF SAME as given under approval of the Commissioner of Reclamation on the third page.

Gordon C. Smith, Agent
E. T. Fisher & A. F. Baumhoff
Boise, Idaho

R. W. FARIS

18285

Commissioner of Reclamation.

May 4, 1936

Re: Applications Nos. 25522 & 25523

MR. GORDON C. SMITH,
220 Idaho Building,
Boise, Idaho

Dear Mr. Smith:

Under date of April 4, 1936, the two above applications were filed in this department for permits to appropriate 25 cubic feet of water per second from Granite Creek and 25 cubic feet of water per second from Grimes Creek, respectively.

In conformance with your request, we have held them a period of 30 days and they are now being returned for completion and the necessary maps. Inasmuch as you are familiar with the procedure in connection with completion of these applications, I do not feel it necessary to enlarge upon this matter. As you also know, these applicationsswill have to be returned to this office, in fully completed form, on or before July 2, 1936.

Very truly yours,

R. W. FARIS
Commissioner of Reclamation

By _____
Chief Clerk & Office Engr.

PLH/rg
Encl.

18285-