11. Map of proposed project: show clearly the proposed point of diversion, place of use, section number, township and range number.

Well is in Lot 9, Block 2 of Caribou Blue Landing Subdivision

R 42E

T. 7S

Sec 6

X LOT 6

Scale: 2 inches equal 1 mile

BE IT KNOWN that the undersigned hereby makes application for permit to appropriate the public waters of the State of Idaho as herein set forth.

X Oliver Lloyd
(Applicant)

RECEIVED

MAY 17 1976

Department of Water Resources
Eastern District Office

NOTICE OF APPLICATION FOR WATER PERMIT
No. 27-7062

Notice is hereby given that Oliver Lloyd, Soda Springs, Idaho has on 4-23-76 submitted Application No. 27-7062 for a permit to appropriate 0.02 cubic feet per second of water from a ground-water source by means of well and pump within the Lot 6, Sec. 6, T. 7S, R. 42E, B.M., Caribou County; to be used from Jan. 1 to Dec. 31 for domestic purposes for one family within the Lot 6, Sec. 6, T. 7S, R. 42E, B.M.

If issued, this permit will be subject to all prior water rights. Protests against the granting of the permit must be filed with the Idaho Department of Water Resources, 1515 Lincoln Road, Idaho Falls, Idaho, 83401 on or before May 17, 1976.

R. KEITH HIGGINSON
Director

Published in the Caribou County Sun, Soda Springs, Idaho on April 29 and May 6, 1976.

Affidavit of Publication

County of Caribou
State of Idaho } ss.

Mark Steele

being first duly sworn on his oath, states:

That he is Publisher of the Caribou County Sun, a newspaper of general circulation in Caribou County, Idaho, published weekly at Soda Springs in said County, that said newspaper has been published in said County uninterruptedly and continuously for over seventy-eight consecutive weeks, prior to the first publication of the annexed notice or advertisement;

That the annexed notice was published as per clipping attached in the regular and entire edition of said newspaper and not in any supplement thereof

for 2 successive weekly issues thereof, the date of the first publication being the 29th day of April, 1976

The date of the last publication being the 6th day of May, 1976

Mark Steele

Subscribed and sworn to before me this 7th day of May, 1976

Wendy M. Steele
Notary Public, residing at Soda Springs, Idaho
(SEAL)

My Commission expires the 1st day of March 1980.

MICROFILMED

MAP (Attach Aerial Photo)

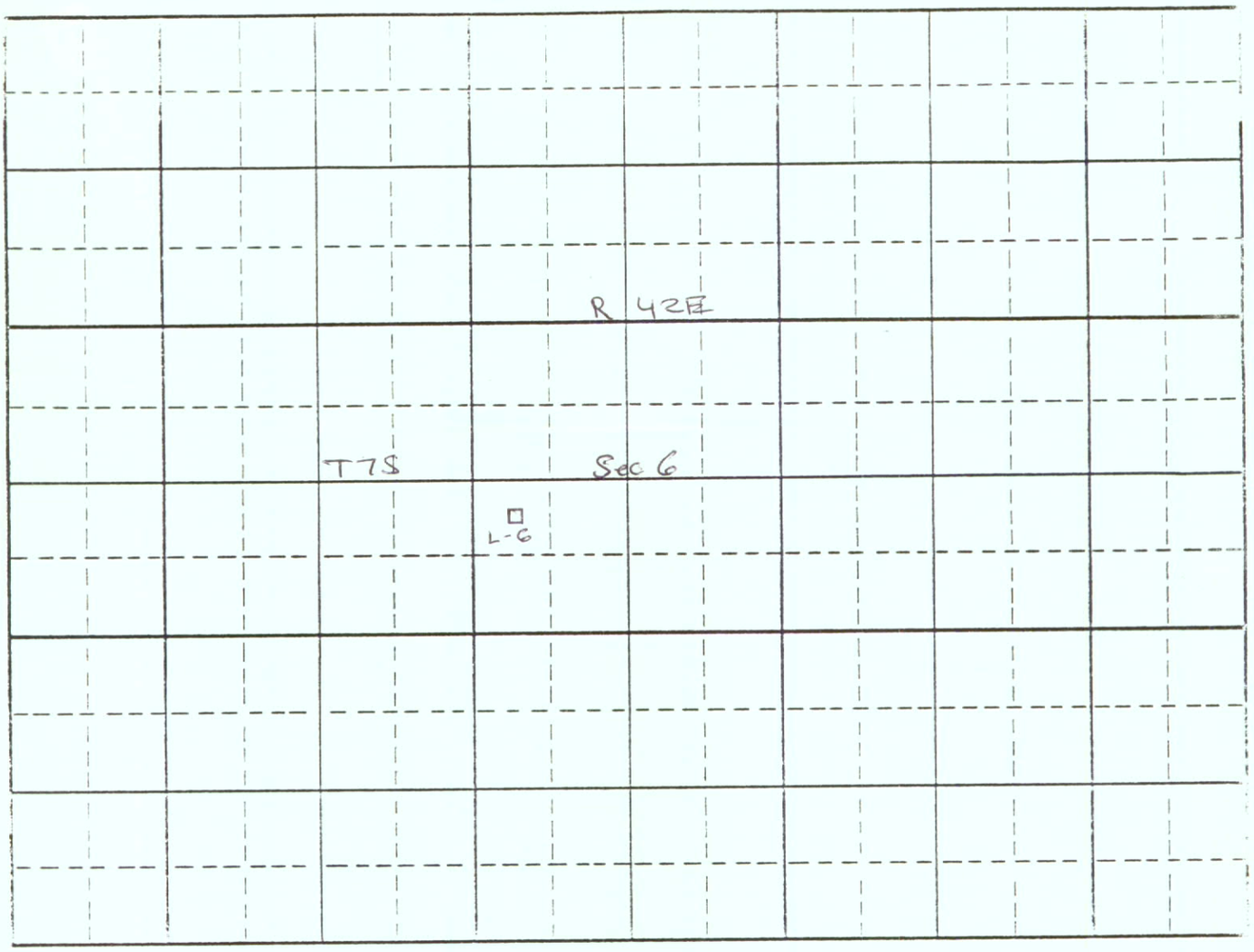

SCHEMATIC DIAGRAM OF SYSTEM

(Include distance from pump to measuring device, if applicable.)

Point(s) of diversion: Lot 6 (NWSW) Section 6 T 7S R42E

Place(s) of Use

TWP.	RGE.	SEC.	NE¼				NW¼				SW¼				SE¼				TOTALS
			NE¼	NW¼	SW¼	SE¼	NE¼	NW¼	SW¼	SE¼	NE¼	NW¼	SW¼	SE¼	NE¼	NW¼	SW¼	SE¼	
7S	42E	6										X L-6							

Recommended Amendments:

☐ Change P.D. as reflected above ☐ Add P.D. as reflected above ☒ None

☐ Change P.U. as reflected above ☐ Add P.U. as reflected above ☐ Other

Examiner's Signature H.W. Jones Date 3-29-82

Checked by Keith C Wilson Date 3-31-82

Approved by [illegible] Date 4-29-82

APPROVED

11. Map of proposed project: show clearly the proposed point of diversion, place of use, section number, township and range number.

R4E



Scale: 2 inches equal 1 mile

BE IT KNOWN that the undersigned hereby makes application for permit to appropriate the public waters of the State of Idaho as herein set forth.

WELL IS IN LOT 9 BLOCK 2 OF CARIGON BLUELANDING SUBDIVISION

Olivia Lloyd
(Applicant)

State of Idaho

Department of Water Resources

WATER RIGHT LICENSE

License of Water Right No. 27-7062 Priority April 23, 1976 Amount .02 cfs

THIS IS TO CERTIFY, that OLIVER LLOYD

of Soda Springs, Idaho, has complied with the terms and conditions of Permit No. 27-7062 issued pursuant to Application for Permit dated April 23, 1976, and has submitted proof to the Department of Water Resources on March 5, 1981, that he has applied water to a beneficial use; an examination by the Department indicates that the works have a capacity for the diversion of .02 cfs of water from a groundwater source, tributary to _____, and that the permit holder has applied to a beneficial use and established a right to use water as follows:

Beneficial Use	Period of Use	Rate of Diversion	Annual Volume
Domestic (1 unit)	from January 1 to December 31	at .02 cfs and	1.2 acre feet
	from to	at cfs and	
	from to	at cfs and	

(both dates inclusive)

Subject, however, to the condition that no more than .02 cfs of water be diverted at any one time, and that the amount of water so diverted and to which such right is entitled and confirmed is for the purpose aforementioned and is limited to the amount which can actually be beneficially used and shall not exceed 1.2 acre feet per year, said waters to be diverted within the GL 6 (NW¼SW¼), Sec. 6, T. 7S, R. 42E in the County of Caribou

Description and location of place of use:

Twp.	Range	Sec.	NE¼				NW¼				SW¼				SE¼				Totals
			NE¼	NW¼	SW¼	SE¼	NE¼	NW¼	SW¼	SE¼	NE¼	NW¼	SW¼	SE¼	NE¼	NW¼	SW¼	SE¼	
7S	42E	6										GL 6 X							

Total number of acres irrigated _____

NOTE: Modifications to or variance from this license must be made within the limits of Section 42-222, Idaho Code, or the applicable Idaho Law. This right may be forfeited by five years of non-use.

The right to the use of the water hereby confirmed is restricted and appurtenant to the lands or place of use herein described, as provided by the laws of Idaho.

Witness the seal and signature of the Director, affixed at Boise, Idaho, this 24TH day of May, 19 82.

Norman C Young

Acting for the Director

J.J. RC

Identification No. 27 7062

Application No. _____

STATE OF IDAHO
DEPARTMENT OF WATER RESOURCES
APPLICATION FOR PERMIT

APPROVED

To Appropriate the Public Waters of the State of Idaho
(TYPE OR PRINT IN INK)

1. Name of applicant Oliver Lloyd Phone: _____
   post office address Soda Springs, Idaho, Box 71
2. Source of water supply ground water which is a tributary of _____
3. a. Location of point of diversion is Lot 6 XX of _____ ¼ of Section 6 Township 7S
   Range 42E B.M. Caribou County; additional points of diversion if any: _____
   b. If water is not consumed, it will be discharged into _____ at a point in _____ ¼
   of _____ ¼ of Section _____ Township _____ Range _____ B.M. _____
4. Water will be used for the following purposes:
   Amount 0.02 (cfs or acre-feet per annum) for Domestic purpose from Jan. 1 to Dec. 31 (both dates inclusive)
   Amount _____ (cfs or acre-feet per annum) for _____ purpose from _____ to _____ (both dates inclusive)
   Amount _____ (cfs or acre-feet per annum) for _____ purpose from _____ to _____ (both dates inclusive)
5. Total quantity to be appropriated:
   a. 0.02 cubic feet per second and/or
   b. _____ acre feet per annum.
6. Proposed diverting works:
   a. Description of ditches, flumes, pumps, headgates, etc. well and pump
   b. Height of storage dam _____ feet, active reservoir capacity _____ acre feet; total reservoir
   capacity _____ acre feet, materials used in storage dam: _____
   Period of year during which storage will occur _____ (Mo. Day) to _____ (Mo. Day) inclusive.
   c. Proposed well diameter is 6 inches; proposed depth of well is 60 feet.
7. a. Time required for the completion of the works and application of the water to the proposed beneficial use
   is 5 years.
   b. Estimated construction cost is $ 800.00 .
8. Description of proposed uses:
   a. If water is **not** for irrigation:
   (1) Give the place of use of water: Lot 6 ¼ of _____ ¼ of Section 6 Township 7S
   Range 42E B.M.
   (2) Amount of power to be generated: _____ hp under _____ feet of head.
   (3) List number of each kind of livestock to be watered _____
   (4) Name of municipality to be served _____, or number of families to be
   supplied with domestic water 1 .
   (5) If water is to be used for other purposes describe: _____

b. If water is for irrigation, indicate acreage in each subdivision in the tabulation below:

TWP.	RANGE	SEC.	NE¼				NW¼				SW¼				SE¼				TOTALS
			NE¼	NW¼	SW¼	SE¼	NE¼	NW¼	SW¼	SE¼	NE¼	NW¼	SW¼	SE¼	NE¼	NW¼	SW¼	SE¼	

Total number of acres to be irrigated _____

c. Describe any other water rights used for the same purposes as described above. None

9. a. Who owns the property at the point of diversion Applicant

b. Who owns the land to be irrigated or place of use Applicant

c. If the property is owned by a person other than the applicant, describe the arrangement enabling the applicant to make this filing _____

10. Remarks _____

11. Map of proposed project: show clearly the proposed point of diversion, place of use, section number, township and range number.

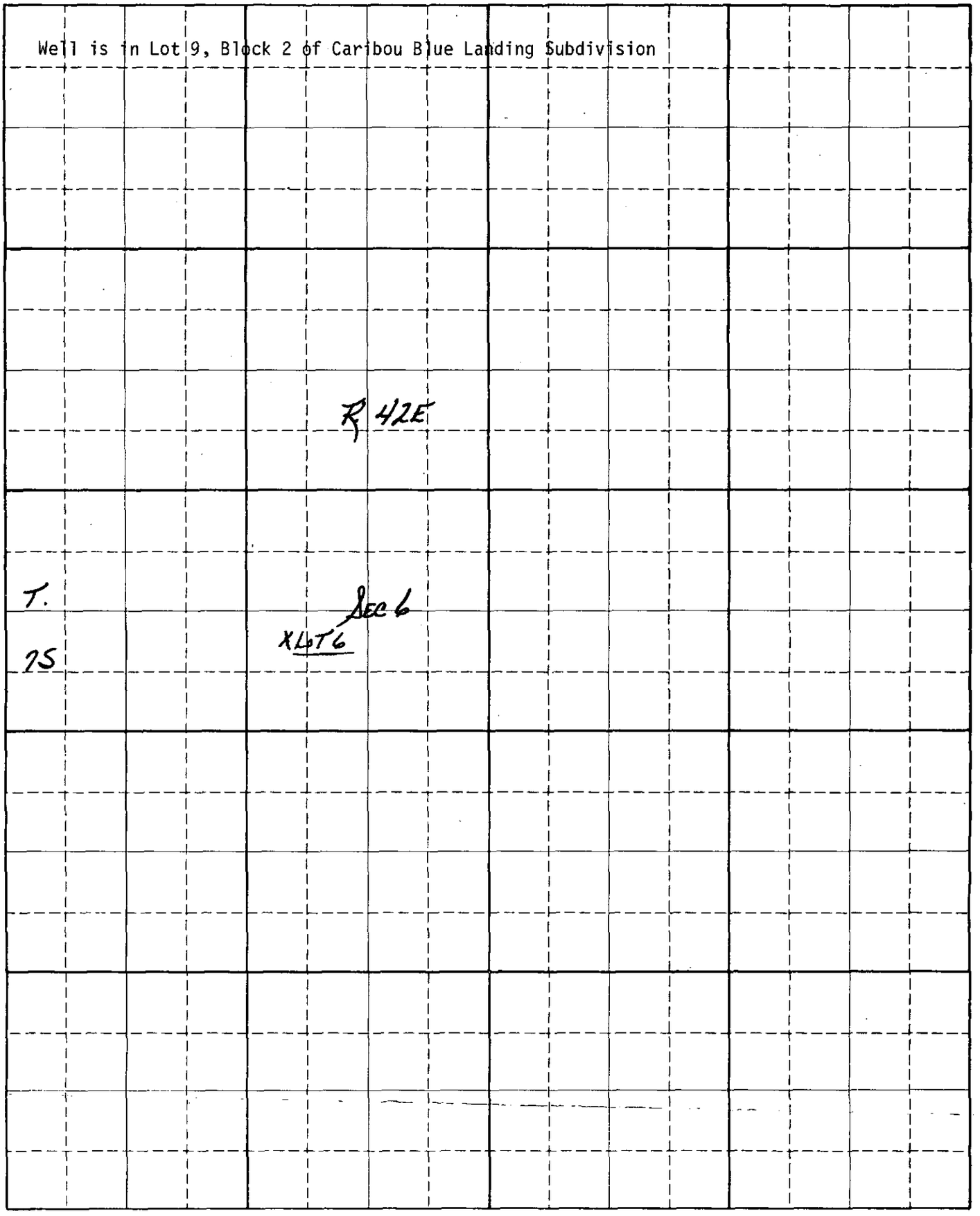

Scale: 2 inches equal 1 mile

BE IT KNOWN that the undersigned hereby makes application for permit to appropriate the public waters of the State of Idaho as herein set forth.

X Olivia Lloyd
(Applicant)

Proposed Priority 4-23-76

Received by CW Date 4-23-76 Time 10:25A 5-04-76 12:05P

Preliminary check by RDC Fee $ 10.00

Receipted by CW Date 4-23-76 #15725

Publication prepared by CW Date 4-23-76

Published in Caribou County Sun

Publication dates April 29 + May 6, 1976

Publication approved me Date 5-17-76

Priority reduced to _____ Reason _____

Protests filed by: _____

Copies of protests forwarded by _____

Hearing held by _____ Date _____

Recommended for approval denial by RDC ORT

ACTION OF THE DIRECTOR, DEPARTMENT OF WATER RESOURCES

This is to certify that I have examined Application for Permit to appropriate the public waters of the State of Idaho No. 27-7062, and said application is hereby APPROVED.

1. Approval of said application is subject to the following limitations and conditions:

   a. SUBJECT TO ALL PRIOR WATER RIGHTS.

   b. Proof of construction of works and application of water to beneficial use shall be submitted on or before May 1, 1981.

   c. Other: _____

2. Denial of said application is for the following reasons: _____

Witness my hand this 25 day of May 1981.

Director

RECEIVED

MAY 17 1976

Department of Water Resources
Eastern District Office

NOTICE OF APPLICATION FOR WATER PERMIT
No. 27-7062

Notice is hereby given that Oliver Lloyd, Soda Springs, Idaho has on 4-23-76 submitted Application No. 27-7062 for a permit to appropriate 0.02 cubic feet per second of water from a ground-water source by means of well and pump within the Lot 6, Sec. 6, T. 7S, R. 42E, B.M., Caribou County; to be used from Jan. 1 to Dec. 31 for domestic purposes for one family within the Lot 6, Sec. 6, T. 7S, R. 42E, B.M.

If issued, this permit will be subject to all prior water rights. Protests against the granting of the permit must be filed with the Idaho Department of Water Resources, 1515 Lincoln Road, Idaho Falls, Idaho, 83401 on or before May 17, 1976.

R. KEITH HIGGINSON
Director

Published in the Caribou County Sun, Soda Springs, Idaho on April 29 and May 6, 1976.

Affidavit of Publication

County of Caribou
State of Idaho } ss.

Mark Steele

being first duly sworn on his oath, states:

That he is Publisher of the Caribou County Sun, a newspaper of general circulation in Caribou County, Idaho, published weekly at Soda Springs in said County, that said newspaper has been published in said County uninterruptedly and continuously for over seventy-eight consecutive weeks, prior to the first publication of the annexed notice or advertisement;

That the annexed notice was published as per clipping attached in the regular and entire edition of said newspaper and not in any supplement thereof

for 2 successive weekly issues thereof, the date of the first publication being the 29th day of April, 1976

The date of the last publication being the 6th day of May, 1976

Mark Steele

Subscribed and sworn to before me this 7th day of May, 1976

Wendy J. Steele
Notary Public, residing at Soda Springs, Idaho
(SEAL)

My Commission expires the 1st day of March 1980

June 9, 1982

RE: Permit No. 27-7062

Oliver Lloyd
P.O. Box 71
Soda Springs, ID 83276

Dear Mr. Lloyd:

Enclosed herewith is a copy of the Water Right License issued on the above referenced Permit.

Sincerely,

Jim Johnson

JIM JOHNSON
Water Distribution Supervisor

JJ:kw
Enclosure

MICROFILMED

Form 219
12/79

State of Idaho
DEPARTMENT OF WATER RESOURCES
FIELD REPORT

27-7062
Permit No.

CONTACT WITH PERMIT HOLDER

	DATE	INITIALS	REMARKS
☐ Appointment letter mailed:			
☐ Telephone call made: (List Telephone No. used)			
☐ Appointment scheduled for: (Date, time, location)			

EXAMINATION

Date 8-7-81 Accompanied by NA Total Q measured 0.02 cfs

If source is surface water, estimate total flow of source

Methods of measurement assigned value Meets Permit requirements? yes

Measurement calculations: Maximum Instantaneous V = 1.2 afa
Domestic Chart
Chart allows 0.04 cfs
Permit asks for 0.02 cfs

WELL/DIVERSION* NO.	HP	MOTOR MAKE	MOTOR SERIAL NO.	PUMP MAKE	PUMP SERIAL NO.	MEASURING DEVICE TYPE	CONDITION OF MEAS. DEV.	REMARKS
	NA	NA						

System Description

Code with map on reverse side. Disregard code if only one.

RECOMMENDED AMOUNTS

Irrigation requirement = AFA/Acre

USE	Q (cfs)	V (afa)	FROM	TO
Domestic	0.02	1.2	1-1	12-31
Total				

Remarks Location verified by county assessors office

CONFIDENTIAL

MAP (Attach Aerial Photo)

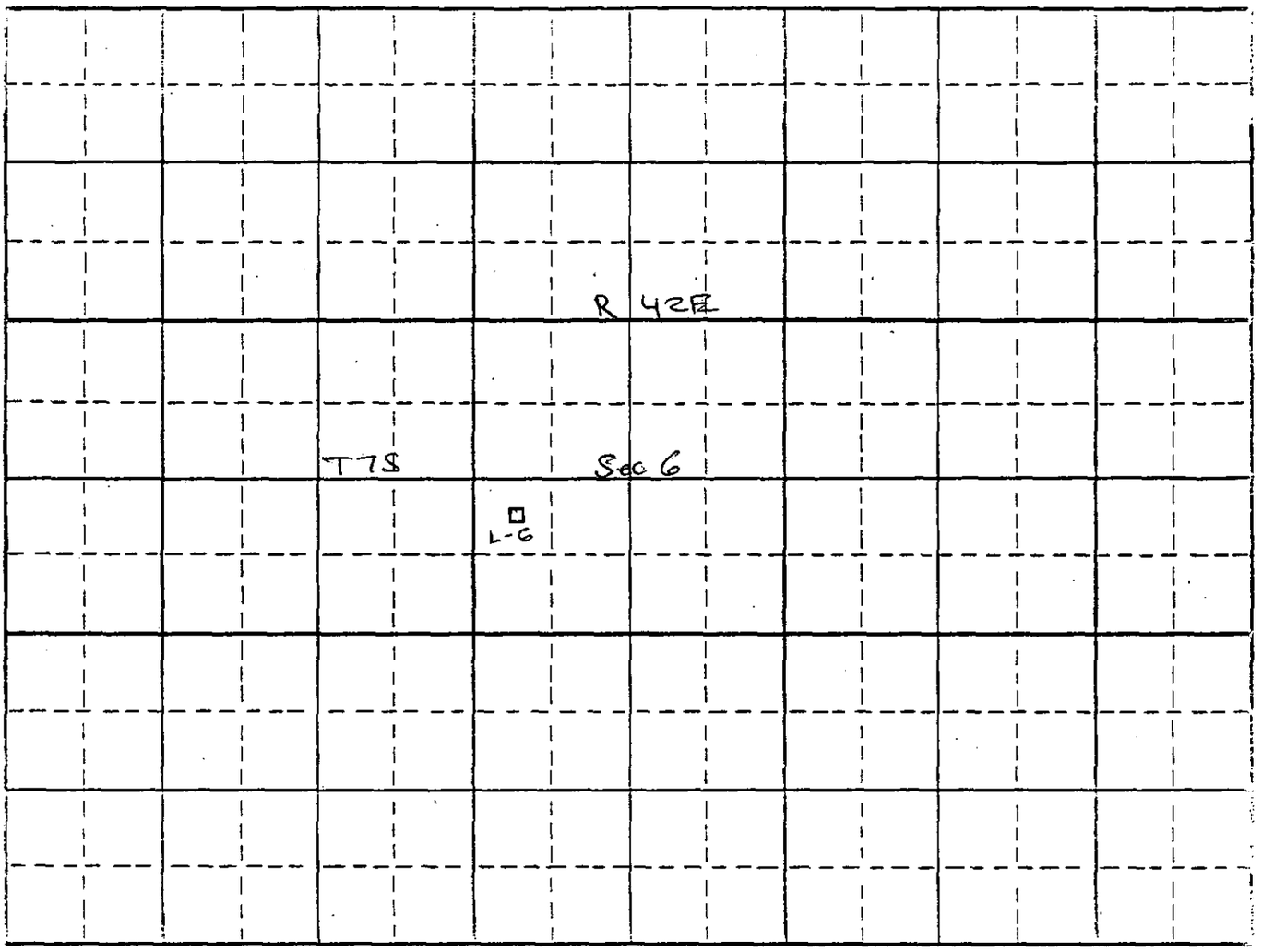

SCHEMATIC DIAGRAM OF SYSTEM

(Include distance from pump to measuring device, if applicable.)

Point(s) of diversion: Lot 6 (NWSW) Section 6 T 7S R42E

Place(s) of Use

TWP.	RGE.	SEC.	NE¼				NW¼				SW¼				SE¼				TOTALS
			NE¼	NW¼	SW¼	SE¼	NE¼	NW¼	SW¼	SE¼	NE¼	NW¼	SW¼	SE¼	NE¼	NW¼	SW¼	SE¼	
7S	42E	6										X							
												L-6							

Recommended Amendments:

☐ Change P.D. as reflected above ☐ Add P.D. as reflected above ☒ None

☐ Change P.U. as reflected above ☐ Add P.U. as reflected above ☐ Other _____

Examiner's Signature [signature] Date 3-29-82

Checked by Keith C Wilson Date 3-31-82

Approved by [signature] Date 4-29-82

STATE OF IDAHO
DEPARTMENT OF WATER RESOURCES
EASTERN REGION

John V. Evans
Governor

C. Stephen Allred
Director

1515 Lincoln Road
Idaho Falls, Idaho 83401
(208) 523-7186

April 1, 1981

RE: Permit No. 27-7062

Oliver Lloyd
P.O. Box 72
Soda Springs, Idaho 83276

Dear Mr. Lloyd:

We acknowledge receipt of the proof of beneficial use card submitted for the above referenced permit.

Before a license can be issued, a field examination must be made by a representative of this department. We cannot tell just when this examination will be made, but our examiner will try to contact you at the time he makes the examination so that you may show him the system.

If you have any questions regarding the field examination, please contact our eastern regional office.

Very truly yours,

HAROLD W. JONES
Sr. Resource Agent

cc: IDWR - State Office

Olive Stone
Box 71
Soda Springs, Idaho
83276

POCATELLO, ID 832
2 MAR
1981
PM

RECEIVED

MAR 5 1981

Department of Water Resources

MICROFILMED

IDAHO DEPARTMENT OF WATER RESOURCES
STATEHOUSE
BOISE, IDAHO 83720

DEPARTMENT OF WATER RESOURCES

The Idaho Department of Water Resources will consider this card as a statement that the permit holder(s) has completed development to the extent shown below of Permit No. 27-7062.

Name(s) of Permit Holder: Olivia Lloyd

Post Office Address: P.O. Box 71 83276

Soda Springs, Idaho Tel. No. 208-547-3298

Source of Water: well

Extent of Use:
- ☒ Domestic X (number of households)
- ☐ Stockwater _____ (number and type of stock)
- ☐ Irrigation _____ (acres)
- ☐ Other _____

Measuring Device: Required? ☐ Yes ☒ No Installed? ☐ Yes ☐ No

Access Port: Required? ☐ Yes ☒ No Installed? ☐ Yes ☐ No

The above information is a true statement of the extent to which the above numbered permit has been developed.

5-2-81 Olivia Lloyd

Date Signature of Permit Holder

MICROFILMED

S T A E O F I D A H O

DEPARTMENT OF WATER RESOURCES

STATEHOUSE
BOISE, IDAHO 83720
(208) 334-4440
CERTIFIED MAIL

LLOYD, OLIVER
P.O. BOX 71
SODA SPRINGS, ID 83276

138351

FEBRUARY 28, 1981

DEAR PERMIT HOLDER:

ONE OF THE CONDITIONS OF APPROVAL OF YOUR WATER PERMIT NO. 27-7062 WAS THAT EVIDENCE OF THE EXTENT OF DEVELOPMENT MUST BE SUBMITTED TO THIS OFFICE ON OR BEFORE MAY 01, 1981. (SEE LAST PAGE OF YOUR APPROVED PERMIT). ENCLOSED IS A POST CARD WHICH MAY BE USED TO SUBMIT THE REQUIRED PROOF OF BENEFICIAL USE.

IF YOU HAVE NOT FULLY COMPLETED YOUR PROJECT, AND YOU HAVE NOT PREVIOUSLY RECEIVED AN EXTENSION OF TIME, YOU MAY REQUEST AN EXTENSION OF TIME PROVIDED THE DELAY IS FOR REASONABLE CAUSE AS INDICATED IN SECTION 42-204, IDAHO CODE, AMENDED. IF YOU HAVE BEEN PREVENTED FROM PROCEEDING BY A GOVERNMENTAL AGENCY OR BY LITIGATION, MORE THAN ONE EXTENSION OF TIME CAN BE GRANTED. A REQUEST FOR EXTENSION OF TIME FORM IS ENCLOSED FOR YOUR CONVENIENCE. PLEASE NOTE THAT A FEE OF $15.00 MUST BE SUBMITTED WITH THIS FORM.

EITHER THE BENEFICIAL USE POST CARD OR A REQUEST FOR AN EXTENSION OF TIME MUST BE RECIEVED BY THIS DEPARTMENT ON OR BEFORE THE ABOVE MENTIONED DATE, OTHERWISE, THE PERMIT WILL LAPSE AND BE OF NO FURTHER FORCE OR EFFECT WITHIN 60 DAYS.

SINCERELY,

RITA FLECK
SR. SECRETARY

ENCLOSURES

3/79

IDENT. NO. 27-7062

IDAHO DEPARTMENT OF WATER RESOURCES

WATER RIGHT DATA ENTRY LOG

Initials	Date	Item
		Original form entered
		Edit Report Correct
		Date Protested
		Date of Hearing
		Date Approved/Denied (Proof due date, stage and/or status, conditions of approval, water district)
		Record Verified
		Amendment Approved
		Extension Approved
		Partial Proof
		Proof Complete
		Field Exam Received
		Field Exam Accepted and changes entered
		License Signed
		Transfer Approved
b	11-30-79	Keypunched by State Office
D.W.	6/21/83	License update

May 25, 1976

Re: Permit No. 27-7062

Oliver Lloyd
Box 71
Soda Springs, ID 83276

Dear Mr. Lloyd:

Enclosed is a copy of your approved Application for Permit No. 27-7062. We direct your attention to the conditions of approval as listed on the fourth page.

Sincerely,

BOBBY D. FLEENOR
Chief, Water Rights

BDF:jfr

Enclosure

Identification No. 27 7062

Application No. _____

STATE OF IDAHO
DEPARTMENT OF WATER ADMINISTRATION
APPLICATION FOR PERMIT
To Appropriate the Public Waters of the State of Idaho
(TYPE OR PRINT IN INK)

1. Name of applicant Olivin Lloyd
   post office address Soda Springs, Idaho Box 71 83276
2. Source of water supply Ground water which is a tributary of _____
3. a. Location of point of diversion is Lot 6 ~~¼~~ of _____ ~~¼~~ of Section 6 Township 7S
   Range 42 E B.M. Caribou County; additional points of diversion if any: _____

   b. If water is not consumed, it will be discharged into Blackfoot River drainage at a point in Lot 6 ~~¼~~ ~~¼~~ of Section 6 Township 7S Range 42 E B.M. Caribou County
4. Water will be used for the following purposes:
   Amount .02 (cfs or acre-feet per annum) for Domestic purpose from Jan 1 to Dec 31 (both dates inclusive)
   Amount _____ (cfs or acre-feet per annum) for _____ purpose from _____ to _____ (both dates inclusive)
   Amount _____ (cfs or acre-feet per annum) for _____ purpose from _____ to _____ (both dates inclusive)
5. Total quantity to be appropriated:
   a. .02 cubic feet per second and/or
   b. _____ acre feet per annum.
6. Proposed diverting works:
   a. Description of ditches, flumes, pumps, headgates, etc. Well & pump.

   b. Height of storage dam none feet, active reservoir capacity _____ acre feet; total reservoir capacity _____ acre feet, materials used in storage dam: _____
   Period of year during which storage will occur _____ (Mo. Day) to _____ (Mo. Day) inclusive.
   c. Proposed well diameter is 6" inches; proposed depth of well is 60 feet.
7. a. Time required for the completion of the works and application of the water to the proposed beneficial use is 5 years.
   b. Estimated construction cost is $ 800.00.
8. Description of proposed uses:
   a. If water is **not** for irrigation:
      (1) Give the place of use of water: Lot 6 ~~¼~~ of _____ ~~¼~~ of Section 6 Township 7S Range 42 E B.M.
      (2) Amount of power to be generated none hp under _____ feet of head.
      (3) List number of each kind of livestock to be watered none

      (4) Name of municipality to be served none, or number of families to be supplied with domestic water 1.
      (5) If water is to be used for other purposes describe: _____

b. If water is for irrigation, indicate acreage in each subdivision in the tabulation below:

TWP.	RANGE	SEC.	NE¼				NW¼				SW¼				SE¼				TOTALS
			NE¼	NW¼	SW¼	SE¼	NE¼	NW¼	SW¼	SE¼	NE¼	NW¼	SW¼	SE¼	NE¼	NW¼	SW¼	SE¼	

Total number of acres to be irrigated None

c. Describe any other water rights used for the same purposes as described above.

9. a. Who owns the property at the point of diversion Olivia Floyd

b. Who owns the land to be irrigated or place of use Olivia Floyd

c. If the property is owned by a person other than the applicant, describe the arrangement enabling the applicant to make this filing

10. Remarks

11. Map of proposed project: show clearly the proposed point of diversion, place of use, section number, township and range number.

R42E

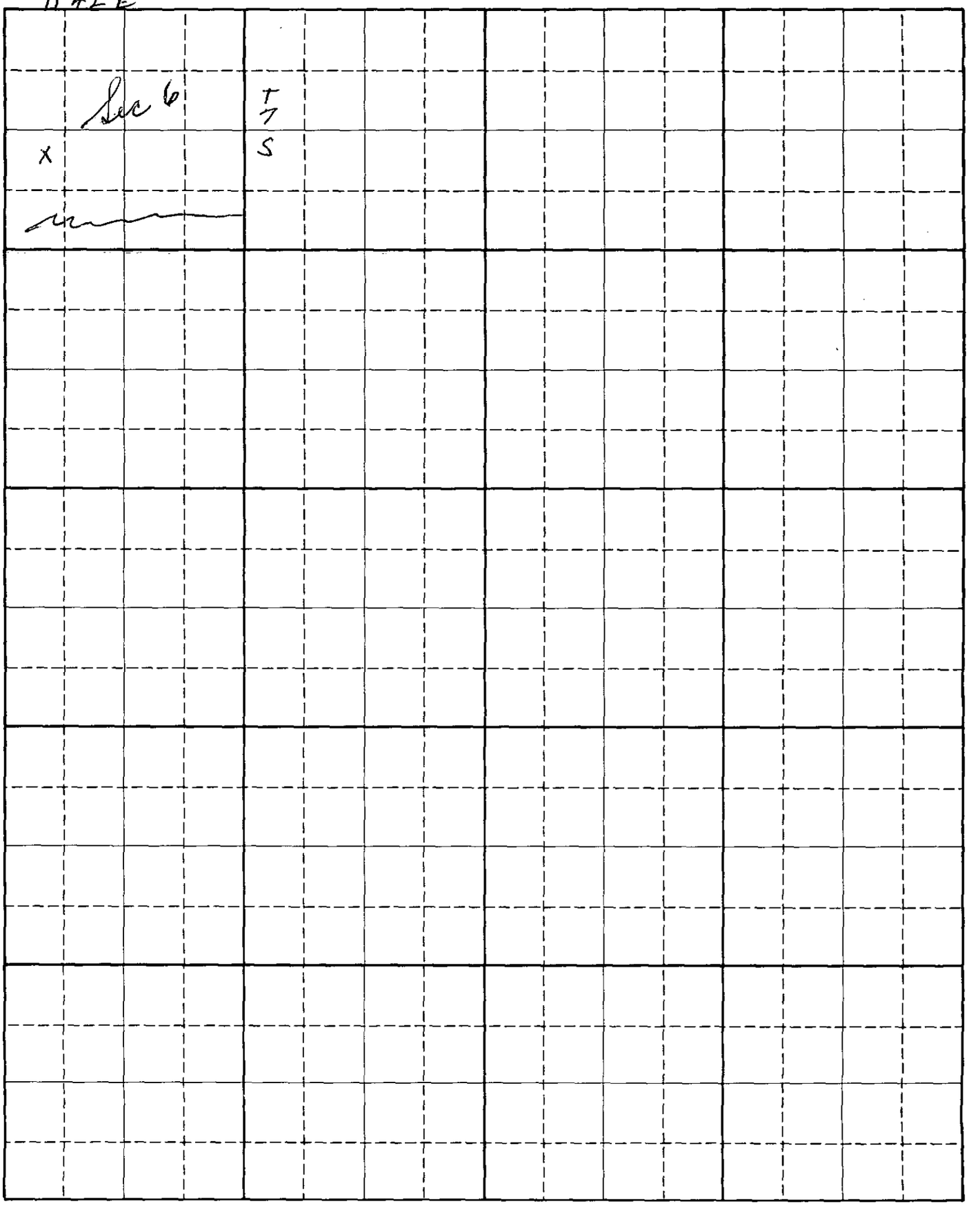

Scale: 2 inches equal 1 mile

BE IT KNOWN that the undersigned hereby makes application for permit to appropriate the public waters of the State of Idaho as herein set forth.

WELL IS IN LOT 9 BLOCK 2 OF CARIBOU BLUE LANDING SUBDIVISION

Olin Lloyd
(Applicant)

Received by CW Date 4-23-76 Time 10:25A.

Preliminary check by EDC Fee $ 10.00

Receipted by CW Date 4-23-76 #15225

Publication prepared by CW Date 4-23-76

Published in Caribou County Sun

Publication dates April 29 + May 6, 1976

Publication approved _____ Date _____

Priority reduced to _____ Reason _____

Protests filed by: _____

Copies of protests forwarded by _____

Hearing held by _____ Date _____

Recommended for approval denial by _____

ACTION OF THE DIRECTOR, DEPARTMENT OF WATER ADMINISTRATION

This is to certify that I have examined Application for Permit to appropriate the public waters of the State of Idaho No. _____, and said application is hereby _____.

1. Approval of said application is subject to the following limitations and conditions:

   a. SUBJECT TO ALL PRIOR WATER RIGHTS.

   b. Proof of construction of works and application of water to beneficial use shall be submitted on or before _____, 19____.

   c. Other: _____

2. Denial of said application is for the following reasons: _____

Witness my hand this _____ day of _____ 19____.

_____
Director

April 26, 1976

RE: Application for Permit No. 27-7062

Mr. Oliver Lloyd
Box 71
Soda Springs, Idaho 83276

Dear Mr. Lloyd:

Attached herewith is departmental receipt No. 15775 in the amount of $10.00 for the above referenced application.

We have taken the liberty of retyping your application as the original was submitted on an outdated form. Please review this application and if it meets with your approval, sign and return to this office on or before May 17, 1976.

If you have any questions concerning this matter, please feel free to contact this office.

Very truly yours,

LOREN O. HOLMES
Assistant Regional Supervisor

LOH:CW

Attachment

Enclosure

April 23, 1976

RE: Application for Permit No. 27-7062 LLOYD

Caribou County Sun
P.O. Box 815
Soda Springs, Idaho 83276

Gentlemen:

Enclosed you will find a legal notice which we wish to have published once a week for two consecutive weekly issues of your newspaper. We have inserted the publication dates allowing time for you to submit us a galley proof for review before publication.

After sending us a galley proof, proceed with the publication on the dates we have inserted, assuming the notice is correct. If we have any corrections, we will notify you before the first publication. If you cannot publish the notice on the proposed dates, please contact us immediately.

An affidavit of publication must be submitted to the Department along with the publication bill.

Very truly yours,

RONALD D. CARLSON
Supervisor,
Eastern Region

Bill submitted 5-17-76 by CW

RDC:CW

Enc: Legal Notice (1)

NOTICE OF APPLICATION FOR WATER PERMIT
No. 27-7062

Notice is hereby given that Oliver Lloyd, Soda Springs, Idaho has on 4-23-76 submitted Application No. 27-7062 for a permit to appropriate 0.02 cubic feet per second of water from a ground-water source by means of well and pump within the Lot 6, Sec. 6, T. 7S, R. 42E, B.M., Caribou County; to be used from Jan. 1 to Dec. 31 for domestic purposes for one family within the Lot 6, Sec. 6, T. 7S, R. 42E, B.M.

If issued, this permit will be subject to all prior water rights. Protests against the granting of the permit must be filed with the Idaho Department of Water Resources, 1515 Lincoln Road, Idaho Falls, Idaho, 83401 on or before May 17, 1976.

R. KEITH HIGGINSON
Director

Published in the Caribou County Sun, Soda Springs, Idaho on April 29 and May 6, 1976.

NOTICE OF APPLICATION FOR WATER PERMIT

Notice is hereby given that **Oliver Lloyd, Soda Springs, Idaho**

has on **4-23-76** submitted Application No. **27-7062**

for a permit to appropriate **0.02** cubic feet per second ~~acre feet per annum~~

of water from **a ground-water source**

by means of **well and pump**

within the **Lot 6, Sec. 6, T. 7S, R. 42E, B.M., Caribou County;**

to be used from **Jan. 1 to Dec. 31**

for **domestic purposes for one family**

within the **Lot 6, Sec. 6, T. 7S, R. 42E, B.M.**

If issued, this permit will be subject to all prior water rights. Protests against the granting of the permit must be filed with the Idaho Department of Water Resources, 1515 Lincoln Road, Idaho Falls, Idaho, 83401 on or before **May 17, 1976**.

R. KEITH HIGGINSON

Director

Published in the **Caribou County Sun, Soda Springs, Idaho**

on **April 29** and **May 6, 1976**

DEPARTMENT OF WATER RESOURCES
- STAFF ANALYSIS -

Item	Initial	Date	
	LJ	4-23-76	Application No._____
			✓ Source ✓ Point of Diversion ✓ County ✓ Quantity of Water and Period of Use ✓ Description of Diverting Works ✓ Time required for B/U of water ✓ Place of Use or Acres Irrigated ✓ Map ✓ Signature ✓ Fee
(1)	"	"	In form to receipt yes – Retype.
(2)	"	"	Send Copies to: _____ Idaho State Health Department _____ Idaho Fish and Game Department NA _____ Bureau of Land Management _____
(3)	"	"	_____ Request Special Use Permit from U.S.F.S. NA _____ Request Easement from B.L.M. _____ Request Information from Applicant
(4)	"	"	In form for advertising yes
(5)			Platted on Map No._____
(6)	"	"	NA Located within Water District No._____
(7)	"	"	Critical groundwater area: yes_____ no ✓
(8)	"	"	Groundwater levels: _____ Declining, _____ Stable, _____ Increasing (comment) No Nearby Obs Wells.
(9)	"	"	Other rights on the same place of use No
(10)	"	"	Comments: No other G.W. rights
(11)	CW	5-17-76	Affidavit of Publication received (date) May 17, 1976
(12)	CW	5-17-76	Final date for protests May 17, 1976 Protests received: yes_____ no ✓
(13)	RDC	5/17/76	All requested information received from agencies or applicant: yes_____ no_____
(14)	"	"	Action recommended: ✓ Approve _____ Deny 9/23/71 Proposed Priority _____ Reason for Reduction_____ _____ Measuring device required _____ See attached sheet for other conditions of approval ✓ No special conditions for approval

(15) District E By RDC Date 5/17/76

Copy Atlantic