

**STATE OF IDAHO  
DEPARTMENT OF WATER RESOURCES  
TRANSFER OF WATER RIGHT  
TRANSFER NO. 70857**

This is to certify that: A & B IRRIGATION DIST  
PO BOX 675  
RUPERT ID 83350  
(208)436-3152

has requested a change to the water right(s) listed below. This change in water right(s) is authorized pursuant to the provisions of Section 42-222, Idaho Code. A summary of the changes is also listed below. The authorized change for each affected water right, including conditions of approval, is shown on the following pages of this document.

**Summary of Water Rights Before the Proposed Change**

<u>Right</u>	<u>Origin/Basis</u>	<u>Priority</u>	<u>Rate</u>	<u>Volume</u>	<u>Acre Limit</u>	<u>Total Acres</u>	<u>Source</u>
36-2080	WR/Decreed	09/09/1948	1100.00 cfs	250417.2 af	62604.3	N/A	GROUND WATER
36-15127A	WR/Decreed	04/01/1962	31.12 cfs	7545.6 af	1886.4	N/A	GROUND WATER
36-15127B	WR/Decreed	04/01/1984	28.89 cfs	7006.0 af	1751.5	N/A	GROUND WATER
36-15192	WR/Decreed	04/01/1962	0.60 cfs	145.2 af	36.3	N/A	GROUND WATER
36-15193A	WR/Decreed	04/01/1962	0.21 cfs	50.0 af	12.5	N/A	GROUND WATER
36-15193B	WR/Decreed	04/01/1965	0.31 cfs	75.6 af	18.9	N/A	GROUND WATER
36-15194A	WR/Decreed	04/01/1962	0.23 cfs	54.8 af	13.7	N/A	GROUND WATER
36-15194B	WR/Decreed	04/01/1968	2.51 cfs	609.6 af	152.4	N/A	GROUND WATER
36-15195A	WR/Decreed	04/01/1962	0.87 cfs	210.0 af	52.5	N/A	GROUND WATER
36-15195B	WR/Decreed	04/01/1978	2.24 cfs	542.4 af	135.6	N/A	GROUND WATER
36-15196A	WR/Decreed	04/01/1962	0.29 cfs	69.6 af	17.4	N/A	GROUND WATER
36-15196B	WR/Decreed	04/01/1981	0.08 cfs	18.8 af	4.7	N/A	GROUND WATER

**Purpose of Transfer (Changes Proposed)**

<u>Current Number</u>	<u>Split</u>	<u>POD</u>	<u>POU</u>	<u>Add POD</u>	<u>Period of Use</u>	<u>Nature of Use</u>
36-2080	NO	NO	NO	YES	NO	NO
36-15127A	NO	NO	NO	YES	NO	NO
36-15127B	NO	NO	NO	YES	NO	NO
36-15192	NO	NO	NO	YES	NO	NO
36-15193A	NO	NO	NO	YES	NO	NO
36-15193B	NO	NO	NO	YES	NO	NO
36-15194A	NO	NO	NO	YES	NO	NO
36-15194B	NO	NO	NO	YES	NO	NO
36-15195A	NO	NO	NO	YES	NO	NO
36-15195B	NO	NO	NO	YES	NO	NO
36-15196A	NO	NO	NO	YES	NO	NO
36-15196B	NO	NO	NO	YES	NO	NO

**STATE OF IDAHO**  
**DEPARTMENT OF WATER RESOURCES**  
**TRANSFER OF WATER RIGHT**  
**TRANSFER NO. 70857**

**Summary of Water Rights After the Approved Change**

Existing Right portion)	New No. (changed)	Transfer Rate	Transfer Volume	Acre Limit
36-2080	<b>36-2080</b>	1100.00 cfs	250417.2 af	62604.3
36-15127A	<b>36-15127A</b>	31.12 cfs	7545.6 af	1886.4
36-15127B	<b>36-15127B</b>	28.89 cfs	7006.0 af	1751.5
36-15192	<b>36-15192</b>	0.60 cfs	145.2 af	36.3
36-15193A	<b>36-15193A</b>	0.21 cfs	50.0 af	12.5
36-15193B	<b>36-15193B</b>	0.31 cfs	75.6 af	18.9
36-15194A	<b>36-15194A</b>	0.23 cfs	54.8 af	13.7
36-15194B	<b>36-15194B</b>	2.51 cfs	609.6 af	152.4
36-15195A	<b>36-15195A</b>	0.87 cfs	210.0 af	52.5
36-15195B	<b>36-15195B</b>	2.24 cfs	542.4 af	135.6
36-15196A	<b>36-15196A</b>	0.29 cfs	69.6 af	17.4
36-15196B	<b>36-15196B</b>	0.08 cfs	18.8 af	4.7
<b>COMBINED TOTALS</b>		<b>1100.00 cfs</b>	<b>266,744.8 af</b>	<b>66,686.2</b>

**Summary of Points of Diversion for Water Rights Listed Above After the Approved Change**

**SOURCE AND LOCATION OF POINT(S) OF DIVERSION:**

GROUND WATER L99 (NWSESW)	Sec. 34	Twp 07S	Rge 23E, MINIDOKA County
GROUND WATER L99 (NWSESW)	Sec. 34	Twp 07S	Rge 23E, MINIDOKA County
GROUND WATER L96 (NWSWSW)	Sec. 22	Twp 07S	Rge 24E, MINIDOKA County
GROUND WATER L98 (NWNWSE)	Sec. 22	Twp 07S	Rge 24E, MINIDOKA County
GROUND WATER L97 (NESESE)	Sec. 22	Twp 07S	Rge 24E, MINIDOKA County
GROUND WATER L99 (NWSWNE)	Sec. 23	Twp 07S	Rge 24E, MINIDOKA County
GROUND WATER L99 (NWSENE)	Sec. 26	Twp 07S	Rge 24E, MINIDOKA County
GROUND WATER L94 (NENWSW)	Sec. 26	Twp 07S	Rge 24E, MINIDOKA County
GROUND WATER L98 (NWSWNE)	Sec. 28	Twp 07S	Rge 24E, MINIDOKA County
GROUND WATER L98 (NWSWNE)	Sec. 28	Twp 07S	Rge 24E, MINIDOKA County
GROUND WATER L99 (SWNWSE)	Sec. 30	Twp 07S	Rge 24E, MINIDOKA County
GROUND WATER L99 (SWNWSE)	Sec. 30	Twp 07S	Rge 24E, MINIDOKA County
GROUND WATER L99 (NWSWNE)	Sec. 31	Twp 07S	Rge 24E, MINIDOKA County
GROUND WATER L97 (SWSENE)	Sec. 32	Twp 07S	Rge 24E, MINIDOKA County
GROUND WATER L97 (SWSENE)	Sec. 32	Twp 07S	Rge 24E, MINIDOKA County
GROUND WATER L98 (SENWSE)	Sec. 33	Twp 07S	Rge 24E, MINIDOKA County
GROUND WATER L98 (SENWSE)	Sec. 33	Twp 07S	Rge 24E, MINIDOKA County
GROUND WATER L98 (SWSENW)	Sec. 34	Twp 07S	Rge 24E, MINIDOKA County
GROUND WATER L98 (SWSWSE)	Sec. 35	Twp 07S	Rge 24E, MINIDOKA County
GROUND WATER L98 (SWSWSE)	Sec. 35	Twp 07S	Rge 24E, MINIDOKA County
GROUND WATER L99 (NESESW)	Sec. 27	Twp 07S	Rge 25E, MINIDOKA County

**STATE OF IDAHO**  
**DEPARTMENT OF WATER RESOURCES**  
**TRANSFER OF WATER RIGHT**  
**TRANSFER NO. 70857**

**SOURCE AND LOCATION OF POINT(S) OF DIVERSION:**

GROUND WATER L99 (NENESW)	Sec. 29	Twp 07S	Rge 25E, MINIDOKA County
GROUND WATER L98 (NWNESW)	Sec. 30	Twp 07S	Rge 25E, MINIDOKA County
GROUND WATER L96 (NENESW)	Sec. 31	Twp 07S	Rge 25E, MINIDOKA County
GROUND WATER L96 (NWNESW)	Sec. 32	Twp 07S	Rge 25E, MINIDOKA County
GROUND WATER L99 (NESWNW)	Sec. 33	Twp 07S	Rge 25E, MINIDOKA County
GROUND WATER L97 (SENESE)	Sec. 34	Twp 07S	Rge 25E, MINIDOKA County
GROUND WATER L98 (NWNESW)	Sec. 22	Twp 08S	Rge 21E, JEROME County
GROUND WATER L97 (NWSWSE)	Sec. 24	Twp 08S	Rge 21E, JEROME County
GROUND WATER L96 (NWSWSE)	Sec. 26	Twp 08S	Rge 21E, JEROME County
GROUND WATER L96 (NWSWSE)	Sec. 26	Twp 08S	Rge 21E, JEROME County
GROUND WATER L93 (SENESE)	Sec. 35	Twp 08S	Rge 21E, JEROME County
GROUND WATER L99 (SWSWSE)	Sec. 35	Twp 08S	Rge 21E, JEROME County
GROUND WATER L97 (SESESE)	Sec. 35	Twp 08S	Rge 21E, JEROME County
GROUND WATER L97 (SESESE)	Sec. 35	Twp 08S	Rge 21E, JEROME County
GROUND WATER L96 (SWSWSE)	Sec. 30	Twp 08S	Rge 22E, MINIDOKA County
GROUND WATER L99 (SWSWSE)	Sec. 35	Twp 08S	Rge 22E, MINIDOKA County
GROUND WATER L98 (SWSWSE)	Sec. 35	Twp 08S	Rge 22E, MINIDOKA County
GROUND WATER L98 (SWSWSE)	Sec. 35	Twp 08S	Rge 22E, MINIDOKA County
GROUND WATER L99 (NENWNE)	Sec. 1	Twp 08S	Rge 23E, MINIDOKA County
GROUND WATER L99 (NENWNE)	Sec. 1	Twp 08S	Rge 23E, MINIDOKA County
GROUND WATER L94 (SWSWSE)	Sec. 1	Twp 08S	Rge 23E, MINIDOKA County
GROUND WATER L96 (SENESE)	Sec. 2	Twp 08S	Rge 23E, MINIDOKA County
GROUND WATER L95 (SWSWSE)	Sec. 4	Twp 08S	Rge 23E, MINIDOKA County
GROUND WATER L95 (SWSWSE)	Sec. 4	Twp 08S	Rge 23E, MINIDOKA County
GROUND WATER L93 (NESENE)	Sec. 5	Twp 08S	Rge 23E, MINIDOKA County
GROUND WATER L93 (NESENE)	Sec. 5	Twp 08S	Rge 23E, MINIDOKA County
GROUND WATER L97 (NENESW)	Sec. 8	Twp 08S	Rge 23E, MINIDOKA County
GROUND WATER L92 (SWSWSE)	Sec. 10	Twp 08S	Rge 23E, MINIDOKA County
GROUND WATER L96 (NESWSE)	Sec. 10	Twp 08S	Rge 23E, MINIDOKA County
GROUND WATER SENWNE	Sec. 11	Twp 08S	Rge 23E, MINIDOKA County
GROUND WATER L96 (SWSWSE)	Sec. 12	Twp 08S	Rge 23E, MINIDOKA County
GROUND WATER L96 (SWSWSE)	Sec. 12	Twp 08S	Rge 23E, MINIDOKA County
GROUND WATER L94 (SESESE)	Sec. 12	Twp 08S	Rge 23E, MINIDOKA County
GROUND WATER L94 (SESESE)	Sec. 12	Twp 08S	Rge 23E, MINIDOKA County
GROUND WATER L87 (NWNWNE)	Sec. 14	Twp 08S	Rge 23E, MINIDOKA County
GROUND WATER L87 (NWNWNE)	Sec. 14	Twp 08S	Rge 23E, MINIDOKA County
GROUND WATER NWSWSE	Sec. 14	Twp 08S	Rge 23E, MINIDOKA County
GROUND WATER L99 (SENESE)	Sec. 15	Twp 08S	Rge 23E, MINIDOKA County
GROUND WATER L99 (SENESE)	Sec. 15	Twp 08S	Rge 23E, MINIDOKA County
GROUND WATER L94 (SESESE)	Sec. 15	Twp 08S	Rge 23E, MINIDOKA County
GROUND WATER L96 (NWNWNE)	Sec. 17	Twp 08S	Rge 23E, MINIDOKA County
GROUND WATER L97 (NESESE)	Sec. 17	Twp 08S	Rge 23E, MINIDOKA County
GROUND WATER L97 (NESESE)	Sec. 17	Twp 08S	Rge 23E, MINIDOKA County
GROUND WATER L99 (NWSWSE)	Sec. 19	Twp 08S	Rge 23E, MINIDOKA County
GROUND WATER L99 (NWSWSE)	Sec. 19	Twp 08S	Rge 23E, MINIDOKA County
GROUND WATER NESENE	Sec. 21	Twp 08S	Rge 23E, MINIDOKA County
GROUND WATER L99 (SWSWSE)	Sec. 21	Twp 08S	Rge 23E, MINIDOKA County

**STATE OF IDAHO**  
**DEPARTMENT OF WATER RESOURCES**  
**TRANSFER OF WATER RIGHT**  
**TRANSFER NO. 70857**

**SOURCE AND LOCATION OF POINT(S) OF DIVERSION:**

GROUND WATER L97 (SWSESW)	Sec. 22	Twp 08S	Rge 23E, MINIDOKA County
GROUND WATER L95 (SWNWSW)	Sec. 23	Twp 08S	Rge 23E, MINIDOKA County
GROUND WATER L95 (SWNWSW)	Sec. 23	Twp 08S	Rge 23E, MINIDOKA County
GROUND WATER L98 (NENWNW)	Sec. 24	Twp 08S	Rge 23E, MINIDOKA County
GROUND WATER L95 (NESESW)	Sec. 24	Twp 08S	Rge 23E, MINIDOKA County
GROUND WATER L95 (NESESW)	Sec. 24	Twp 08S	Rge 23E, MINIDOKA County
GROUND WATER L97 (NWSENW)	Sec. 25	Twp 08S	Rge 23E, MINIDOKA County
GROUND WATER NENESE	Sec. 26	Twp 08S	Rge 23E, MINIDOKA County
GROUND WATER L94 (NWNWSE)	Sec. 26	Twp 08S	Rge 23E, MINIDOKA County
GROUND WATER L99 (NENENE)	Sec. 27	Twp 08S	Rge 23E, MINIDOKA County
GROUND WATER L98 (SWSNW)	Sec. 27	Twp 08S	Rge 23E, MINIDOKA County
GROUND WATER L93 (SWSESW)	Sec. 27	Twp 08S	Rge 23E, MINIDOKA County
GROUND WATER L95 (SWNESW)	Sec. 28	Twp 08S	Rge 23E, MINIDOKA County
GROUND WATER L93 (NWSWSW)	Sec. 28	Twp 08S	Rge 23E, MINIDOKA County
GROUND WATER L93 (NWSWSW)	Sec. 28	Twp 08S	Rge 23E, MINIDOKA County
GROUND WATER L91 (SESENE)	Sec. 29	Twp 08S	Rge 23E, MINIDOKA County
GROUND WATER L91 (SESENE)	Sec. 29	Twp 08S	Rge 23E, MINIDOKA County
GROUND WATER L95 (SESESE)	Sec. 31	Twp 08S	Rge 23E, MINIDOKA County
GROUND WATER L97 (NWSESW)	Sec. 34	Twp 08S	Rge 23E, MINIDOKA County
GROUND WATER L90 (SENWNW)	Sec. 35	Twp 08S	Rge 23E, MINIDOKA County
GROUND WATER L96 (NESWSW)	Sec. 35	Twp 08S	Rge 23E, MINIDOKA County
GROUND WATER L98 (SESWSE)	Sec. 35	Twp 08S	Rge 23E, MINIDOKA County
GROUND WATER L95 (SESESE)	Sec. 35	Twp 08S	Rge 23E, MINIDOKA County
GROUND WATER L98 (SESENE)	Sec. 1	Twp 08S	Rge 24E, MINIDOKA County
GROUND WATER L93 (NWNENE)	Sec. 2	Twp 08S	Rge 24E, MINIDOKA County
GROUND WATER L99 (SWSENE)	Sec. 3	Twp 08S	Rge 24E, MINIDOKA County
GROUND WATER L99 (SWSENE)	Sec. 3	Twp 08S	Rge 24E, MINIDOKA County
GROUND WATER L97 (SWSWNE)	Sec. 4	Twp 08S	Rge 24E, MINIDOKA County
GROUND WATER L99 (NESWSW)	Sec. 4	Twp 08S	Rge 24E, MINIDOKA County
GROUND WATER L99 (NESWSW)	Sec. 4	Twp 08S	Rge 24E, MINIDOKA County
GROUND WATER L94 (SENEENW)	Sec. 6	Twp 08S	Rge 24E, MINIDOKA County
GROUND WATER L98 (NWNWSW)	Sec. 6	Twp 08S	Rge 24E, MINIDOKA County
GROUND WATER L91 (SESESE)	Sec. 6	Twp 08S	Rge 24E, MINIDOKA County
GROUND WATER L95 (NESEENW)	Sec. 7	Twp 08S	Rge 24E, MINIDOKA County
GROUND WATER L97 (NESENE)	Sec. 8	Twp 08S	Rge 24E, MINIDOKA County
GROUND WATER NENWNW	Sec. 8	Twp 08S	Rge 24E, MINIDOKA County
GROUND WATER SESWSE	Sec. 9	Twp 08S	Rge 24E, MINIDOKA County
GROUND WATER L98 (NWSWNE)	Sec. 10	Twp 08S	Rge 24E, MINIDOKA County
GROUND WATER L92 (SWSWNW)	Sec. 10	Twp 08S	Rge 24E, MINIDOKA County
GROUND WATER L95 (SESESW)	Sec. 10	Twp 08S	Rge 24E, MINIDOKA County
GROUND WATER L98 (SWNENW)	Sec. 11	Twp 08S	Rge 24E, MINIDOKA County
GROUND WATER L98 (SWNENW)	Sec. 11	Twp 08S	Rge 24E, MINIDOKA County
GROUND WATER L95 (NWNWSE)	Sec. 11	Twp 08S	Rge 24E, MINIDOKA County
GROUND WATER L97 (NENWNE)	Sec. 12	Twp 08S	Rge 24E, MINIDOKA County
GROUND WATER L90 (NWNWNE)	Sec. 13	Twp 08S	Rge 24E, MINIDOKA County
GROUND WATER L90 (NWNWNE)	Sec. 13	Twp 08S	Rge 24E, MINIDOKA County
GROUND WATER L95 (SWSESW)	Sec. 14	Twp 08S	Rge 24E, MINIDOKA County

**STATE OF IDAHO**  
**DEPARTMENT OF WATER RESOURCES**  
**TRANSFER OF WATER RIGHT**  
**TRANSFER NO. 70857**

**SOURCE AND LOCATION OF POINT(S) OF DIVERSION:**

GROUND WATER L97 (SESWNW)	Sec. 15	Twp 08S	Rge 24E, MINIDOKA County
GROUND WATER L96 (NESWNW)	Sec. 18	Twp 08S	Rge 24E, MINIDOKA County
GROUND WATER L95 (NENWNE)	Sec. 21	Twp 08S	Rge 24E, MINIDOKA County
GROUND WATER L97 (NESWSW)	Sec. 21	Twp 08S	Rge 24E, MINIDOKA County
GROUND WATER L96 (SWNESE)	Sec. 22	Twp 08S	Rge 24E, MINIDOKA County
GROUND WATER L95 (SESESW)	Sec. 23	Twp 08S	Rge 24E, MINIDOKA County
GROUND WATER L98 (SESWNE)	Sec. 26	Twp 08S	Rge 24E, MINIDOKA County
GROUND WATER L93 (SEWSE)	Sec. 29	Twp 08S	Rge 24E, MINIDOKA County
GROUND WATER L92 (SWNENW)	Sec. 30	Twp 08S	Rge 24E, MINIDOKA County
GROUND WATER L99 (SEWSE)	Sec. 30	Twp 08S	Rge 24E, MINIDOKA County
GROUND WATER L98 (SWSESW)	Sec. 31	Twp 08S	Rge 24E, MINIDOKA County
GROUND WATER L98 (SWSESW)	Sec. 31	Twp 08S	Rge 24E, MINIDOKA County
GROUND WATER L99 (SEENW)	Sec. 3	Twp 08S	Rge 25E, MINIDOKA County
GROUND WATER L99 (SEENW)	Sec. 3	Twp 08S	Rge 25E, MINIDOKA County
GROUND WATER L96 (NWNWNW)	Sec. 3	Twp 08S	Rge 25E, MINIDOKA County
GROUND WATER L96 (NWNWNW)	Sec. 3	Twp 08S	Rge 25E, MINIDOKA County
GROUND WATER L98 (NENESE)	Sec. 3	Twp 08S	Rge 25E, MINIDOKA County
GROUND WATER L95 (NWNENE)	Sec. 5	Twp 08S	Rge 25E, MINIDOKA County
GROUND WATER L95 (NWNENE)	Sec. 5	Twp 08S	Rge 25E, MINIDOKA County
GROUND WATER L98 (NENESE)	Sec. 6	Twp 08S	Rge 25E, MINIDOKA County
GROUND WATER L98 (NENESE)	Sec. 6	Twp 08S	Rge 25E, MINIDOKA County
GROUND WATER L93 (NWSWSE)	Sec. 11	Twp 08S	Rge 25E, MINIDOKA County
GROUND WATER L99 (NWNWNW)	Sec. 12	Twp 08S	Rge 25E, MINIDOKA County
GROUND WATER L99 (NWNWNW)	Sec. 12	Twp 08S	Rge 25E, MINIDOKA County
GROUND WATER L99 (NWSWSW)	Sec. 13	Twp 08S	Rge 25E, MINIDOKA County
GROUND WATER L97 (SWNESW)	Sec. 14	Twp 08S	Rge 25E, MINIDOKA County
GROUND WATER L94 (NWSWSW)	Sec. 15	Twp 08S	Rge 25E, MINIDOKA County
GROUND WATER L94 (NWSWSW)	Sec. 15	Twp 08S	Rge 25E, MINIDOKA County
GROUND WATER L95 (NWNENE)	Sec. 17	Twp 08S	Rge 25E, MINIDOKA County
GROUND WATER L90 (NENWNE)	Sec. 19	Twp 08S	Rge 25E, MINIDOKA County
GROUND WATER L90 (NENWNE)	Sec. 19	Twp 08S	Rge 25E, MINIDOKA County
GROUND WATER L94 (SESWNW)	Sec. 19	Twp 08S	Rge 25E, MINIDOKA County
GROUND WATER L94 (SESWNW)	Sec. 19	Twp 08S	Rge 25E, MINIDOKA County
GROUND WATER L96 (NESESW)	Sec. 21	Twp 08S	Rge 25E, MINIDOKA County
GROUND WATER L91 (NWNWNW)	Sec. 23	Twp 08S	Rge 25E, MINIDOKA County
GROUND WATER L91 (NWNWNW)	Sec. 23	Twp 08S	Rge 25E, MINIDOKA County
GROUND WATER L95 (SENWNW)	Sec. 24	Twp 08S	Rge 25E, MINIDOKA County
GROUND WATER L99 (NWNESW)	Sec. 1	Twp 09S	Rge 21E, JEROME County
GROUND WATER L98 (NENWSW)	Sec. 3	Twp 09S	Rge 21E, JEROME County
GROUND WATER L91 (SESESW)	Sec. 3	Twp 09S	Rge 21E, JEROME County
GROUND WATER L95 (NWNENE)	Sec. 3	Twp 09S	Rge 21E, JEROME County
GROUND WATER NENESW	Sec. 3	Twp 09S	Rge 22E, MINIDOKA County
GROUND WATER L99 (NWSESE)	Sec. 3	Twp 09S	Rge 22E, MINIDOKA County
GROUND WATER L99 (NWSESE)	Sec. 3	Twp 09S	Rge 22E, MINIDOKA County
GROUND WATER L99 (NWSESE)	Sec. 3	Twp 09S	Rge 22E, MINIDOKA County
GROUND WATER L97 (SENESE)	Sec. 7	Twp 09S	Rge 22E, MINIDOKA County
GROUND WATER L97 (NESENE)	Sec. 7	Twp 09S	Rge 22E, MINIDOKA County

STATE OF IDAHO  
DEPARTMENT OF WATER RESOURCES  
TRANSFER OF WATER RIGHT  
TRANSFER NO. 70857

SOURCE AND LOCATION OF POINT(S) OF DIVERSION:

GROUND WATER L98 (SESWNW)	Sec. 9	Twp 09S	Rge 22E, MINIDOKA County
GROUND WATER L96 (NENESW)	Sec. 9	Twp 09S	Rge 22E, MINIDOKA County
GROUND WATER L96 (NENESW)	Sec. 9	Twp 09S	Rge 22E, MINIDOKA County
GROUND WATER L99 (NESWNE)	Sec. 10	Twp 09S	Rge 22E, MINIDOKA County
GROUND WATER L94 (NWNWNE)	Sec. 11	Twp 09S	Rge 22E, MINIDOKA County
GROUND WATER L94 (SENENW)	Sec. 11	Twp 09S	Rge 22E, MINIDOKA County
GROUND WATER L97 (NESWNE)	Sec. 15	Twp 09S	Rge 22E, MINIDOKA County
GROUND WATER L99 (SWSWNE)	Sec. 15	Twp 09S	Rge 22E, MINIDOKA County
GROUND WATER L97 (NESWSE)	Sec. 18	Twp 09S	Rge 22E, MINIDOKA County
GROUND WATER L97 (NESWSE)	Sec. 18	Twp 09S	Rge 22E, MINIDOKA County
GROUND WATER L99 (NWSWNW)	Sec. 19	Twp 09S	Rge 22E, MINIDOKA County
GROUND WATER L99 (SESWNE)	Sec. 22	Twp 09S	Rge 22E, MINIDOKA County
GROUND WATER L98 (NESESE)	Sec. 28	Twp 09S	Rge 22E, MINIDOKA County
GROUND WATER L91 (NWNENE)	Sec. 30	Twp 09S	Rge 22E, MINIDOKA County
GROUND WATER L98 (SENESE)	Sec. 33	Twp 09S	Rge 22E, MINIDOKA County
GROUND WATER L98 (SENESE)	Sec. 33	Twp 09S	Rge 22E, MINIDOKA County
GROUND WATER L96 (NESENE)	Sec. 2	Twp 09S	Rge 23E, MINIDOKA County
GROUND WATER L95 (NESENE)	Sec. 3	Twp 09S	Rge 23E, MINIDOKA County
GROUND WATER L99 (NENWSW)	Sec. 3	Twp 09S	Rge 23E, MINIDOKA County
GROUND WATER L99 (SESENE)	Sec. 6	Twp 09S	Rge 23E, MINIDOKA County
GROUND WATER L92 (NWSWSE)	Sec. 6	Twp 09S	Rge 23E, MINIDOKA County
GROUND WATER L95 (SWNWSW)	Sec. 2	Twp 10S	Rge 21E, JEROME County
GROUND WATER L91 (SENWSW)	Sec. 3	Twp 10S	Rge 22E, MINIDOKA County

Detailed Water Right Description(s) of the other elements of the rights associated with Transfer 70857 are attached.

Dated this 3<sup>rd</sup> day of May, 2004

Bau Spackman  
Chief, Water Allocation Bureau

**WATER RIGHT NO. 36-2080**  
**As Modified by Transfer No. 70857**

In accordance with the approval of Transfer No. 70857, Water Right No. 36-2080 is now described as follows.

**Right Holder:** UNITED STATES OF AMERICA ACTING THROUGH  
REGIONAL DIRECTOR PN REGION  
BUREAU OF RECLAMATION  
1150 N CURTIS RD STE 100  
BOISE ID 83706-1234

**Priority Date:** September 09, 1948

**Source:** GROUND WATER

<u>BENEFICIAL USE</u>	<u>From</u>	<u>To</u>	<u>Diversion Rate</u>	<u>Volume</u>
IRRIGATION	04/01	to 10/31	1,100.00 CFS	250,417.2 AF
			1,100.00 CFS	250,417.2 AF

**CONDITIONS OF APPROVAL**

1. The beneficial use of the water represented hereby is for the landowners within the A & B Irrigation District pursuant to contract No. 14-06-100-2386, dated February 9, 1962 (as may be supplemented or amended) between the United States of America through the U.S. Bureau of Reclamation and the A & B Irrigation District for irrigation and other permitted purposes as authorized by the Act of September 30, 1950, CH. 1114, 64 STAT. 1083, of the North Side Pumping Division of the Minidoka Irrigation Project.
2. Place of use within the boundary of the A & B Irrigation District service area, pursuant to Section 43-323, Idaho Code.
3. Relift drain pumps used within the boundary of the district for reuse of return flow.
4. This right is limited to the irrigation of 62,604.3 acres within the place of use described above in a single irrigation season.
5. The total instantaneous diversion of water from all points of diversion under Rights 36-2080, 36-15127A, 36-15127B, 36-15192, 36-15193A, 36-15193B, 36-15194A, 36-15194B, 36-15195A, 36-15195B, 36-15196A and 36-15196B shall not exceed 1100 cfs, nor a total combined annual volume of 266,744.8 af, for the irrigation of 66,686.2 acres.
6. The right holder shall measure and annually report diversions of water and/or other pertinent hydrologic and system information as required by Section 42-701, Idaho Code.
7. Use of water under this right will be regulated by a watermaster with responsibility for the distribution of water among appropriators within a water district. At the time of this approval, this water right is within State Water District No. 130.
8. Prior to diversion of water under this approval, the right holder shall provide a means of measurement and lockable controlling works for all authorized points of diversion. The means of measurement and controlling works must be suitable for control of the diversions and acceptable to the watermaster.


**WATER RIGHT NO. 36-2080**  
**As Modified by Transfer No. 70857**

**CONDITIONS OF APPROVAL**

9. Prior to the diversion and use of water under Transfer approval 70857, the right holder shall install and maintain acceptable measuring device(s), including data logger(s), at the authorized point(s) of diversion and in accordance with Department specifications, or shall obtain an approved variance from the Department to determine the amount of water diverted from power records or to maintain an existing measuring device.
10. The period of use for the irrigation described in this approval may be extended to a beginning date of 3/15 and an ending date of 11/15 provided that beneficial use of the water can be shown and other elements of the right are not exceeded. The use of water before 4/1 and after 10/31 is subordinate to all water rights having no subordinated early or late irrigation use and a priority date earlier than the SRBA partial decree date.
11. Right holder shall comply with the drilling permit requirements of Section 42-235, Idaho Code and applicable Well Construction Rules of the Department.
12. Right Nos. 36-15127B, 36-15193B, 36-15194B, 36-15195B and 36-15196B are enlargements of this right pursuant to Section 42-1426, Idaho Code.
13. The right holder shall accomplish the change authorized by this transfer within one (1) year of the date of this approval.
14. Failure of the right holder to comply with the conditions of this transfer is cause for the Director to rescind approval of the transfer.
15. Pursuant to Section 42-1412(6), Idaho Code, this water right is subject to such general provisions necessary for the definition of the rights or for the efficient administration of water rights as may be determined by the Snake River Basin Adjudication court at a point in time no later than the entry of the final unified decree.
16. The following convention is used to convert the government lots listed in the points of diversion to the official U.S. government tract designation: Lot 99 = Tract A, Lot 98 = Tract B, Lot 97 = Tract C, Lot 96 = Tract D, Lot 95 = Tract E, Lot 94 = Tract F, Lot 93 = Tract G, Lot 92 = Tract H, Lot 91 = Tract J, Lot 90 = Tract K, Lot 89 = Tract L, Lot 88 = Tract M, Lot 87 = Tract N, Lot 86 = Tract O, Lot 85 = Tract P, Lot 84 = Tract Q, Lot 83 = Tract R, Lot 82 = Tract S.

This water right is subject to all prior water rights and shall be administered in accordance with Idaho law and applicable rules of the Department of Water Resources.

Dated this 3<sup>rd</sup> day of May, 2004

  
\_\_\_\_\_  
Chief, Water Allocation Bureau

**WATER RIGHT NO. 36-15192  
As Modified by Transfer No. 70857**

In accordance with the approval of Transfer No. 70857, Water Right No. 36-15192 is now described as follows.

**Right Holder:** UNITED STATES OF AMERICA ACTING THROUGH  
REGIONAL DIRECTOR PN REGION  
BUREAU OF RECLAMATION  
1150 N CURTIS RD STE 100  
BOISE ID 83706-1234

**Priority Date:** April 01, 1962

**Source:** GROUND WATER

<u>BENEFICIAL USE</u>	<u>From</u>	<u>To</u>	<u>Diversion Rate</u>	<u>Volume</u>
IRRIGATION	04/01	to 10/31	0.60 CFS	145.2 AF
			0.60 CFS	145.2 AF

**CONDITIONS OF APPROVAL**

1. The beneficial use of the water represented hereby is for the landowners within the A & B Irrigation District pursuant to contract No. 14-06-100-2386, dated February 9, 1962 (as may be supplemented or amended) between the United States of America through the U.S. Bureau of Reclamation and the A & B Irrigation District for irrigation and other permitted purposes as authorized by the Act of September 30, 1950, CH. 1114, 64 STAT. 1083, of the North Side Pumping Division of the Minidoka Irrigation Project.
2. Place of use within the boundary of the A & B Irrigation District service area, pursuant to Section 43-323, Idaho Code.
3. Relift drain pumps used within the boundary of the district for reuse of return flow.
4. This right is limited to the irrigation of 36.3 acres within the place of use described above in a single irrigation season.
5. The total instantaneous diversion of water from all points of diversion under Rights 36-2080, 36-15127A, 36-15127B, 36-15192, 36-15193A, 36-15193B, 36-15194A, 36-15194B, 36-15195A, 36-15195B, 36-15196A and 36-15196B shall not exceed 1100 cfs, nor a total combined annual volume of 266,744.8 af, for the irrigation of 66,686.2 acres.
6. The right holder shall measure and annually report diversions of water and/or other pertinent hydrologic and system information as required by Section 42-701, Idaho Code.
7. Use of water under this right will be regulated by a watermaster with responsibility for the distribution of water among appropriators within a water district. At the time of this approval, this water right is within State Water District No. 130.
8. Prior to diversion of water under this approval, the right holder shall provide a means of measurement and lockable controlling works for all authorized points of diversion. The means of measurement and controlling works must be suitable for control of the diversions and acceptable to the watermaster.


**WATER RIGHT NO. 36-15192**  
**As Modified by Transfer No. 70857**

**CONDITIONS OF APPROVAL**

9. Prior to the diversion and use of water under Transfer approval 70857, the right holder shall install and maintain acceptable measuring device(s), including data logger(s), at the authorized point(s) of diversion and in accordance with Department specifications, or shall obtain an approved variance from the Department to determine the amount of water diverted from power records or to maintain an existing measuring device.
10. The period of use for the irrigation described in this approval may be extended to a beginning date of 3/15 and an ending date of 11/15 provided that beneficial use of the water can be shown and other elements of the right are not exceeded. The use of water before 4/1 and after 10/31 is subordinate to all water rights having no subordinated early or late irrigation use and a priority date earlier than the SRBA partial decree date.
11. Right holder shall comply with the drilling permit requirements of Section 42-235, Idaho Code and applicable Well Construction Rules of the Department.
12. The right holder shall accomplish the change authorized by this transfer within one (1) year of the date of this approval.
13. Failure of the right holder to comply with the conditions of this transfer is cause for the Director to rescind approval of the transfer.
14. Pursuant to Section 42-1412(6), Idaho Code, this water right is subject to such general provisions necessary for the definition of the rights or for the efficient administration of water rights as may be determined by the Snake River Basin Adjudication court at a point in time no later than the entry of the final unified decree.
15. The following convention is used to convert the government lots listed in the points of diversion to the official U.S. government tract designation: Lot 99 = Tract A, Lot 98 = Tract B, Lot 97 = Tract C, Lot 96 = Tract D, Lot 95 = Tract E, Lot 94 = Tract F, Lot 93 = Tract G, Lot 92 = Tract H, Lot 91 = Tract J, Lot 90 = Tract K, Lot 89 = Tract L, Lot 88 = Tract M, Lot 87 = Tract N, Lot 86 = Tract O, Lot 85 = Tract P, Lot 84 = Tract Q, Lot 83 = Tract R, Lot 82 = Tract S.

This water right is subject to all prior water rights and shall be administered in accordance with Idaho law and applicable rules of the Department of Water Resources.

Dated this 3<sup>rd</sup> day of May, 2004

  
\_\_\_\_\_  
Chief, Water Allocation Bureau

**WATER RIGHT NO. 36-15127A**  
**As Modified by Transfer No. 70857**

In accordance with the approval of Transfer No. 70857, Water Right No. 36-15127A is now described as follows.

**Right Holder:** UNITED STATES OF AMERICA ACTING THROUGH  
REGIONAL DIRECTOR PN REGION  
BUREAU OF RECLAMATION  
1150 N CURTIS RD STE 100  
BOISE ID 83706-1234

**Priority Date:** April 01, 1962

**Source:** GROUND WATER

<u>BENEFICIAL USE</u>	<u>From</u>	<u>To</u>	<u>Diversion Rate</u>	<u>Volume</u>
IRRIGATION	04/01	to 10/31	31.12 CFS	7,545.6 AF
			31.12 CFS	7,545.6 AF

**CONDITIONS OF APPROVAL**

1. The beneficial use of the water represented hereby is for the landowners within the A & B Irrigation District pursuant to contract No. 14-06-100-2386, dated February 9, 1962 (as may be supplemented or amended) between the United States of America through the U.S. Bureau of Reclamation and the A & B Irrigation District for irrigation and other permitted purposes as authorized by the Act of September 30, 1950, CH. 1114, 64 STAT. 1083, of the North Side Pumping Division of the Minidoka Irrigation Project.
2. Place of use within the boundary of the A & B Irrigation District service area, pursuant to Section 43-323, Idaho Code.
3. Relift drain pumps used within the boundary of the district for reuse of return flow.
4. This right is limited to the irrigation of 1886.4 acres within the place of use described above in a single irrigation season.
5. The total instantaneous diversion of water from all points of diversion under Rights 36-2080, 36-15127A, 36-15127B, 36-15192, 36-15193A, 36-15193B, 36-15194A, 36-15194B, 36-15195A, 36-15195B, 36-15196A and 36-15196B shall not exceed 1100 cfs, nor a total combined annual volume of 266,744.8 af, for the irrigation of 66,686.2 acres.
6. The right holder shall measure and annually report diversions of water and/or other pertinent hydrologic and system information as required by Section 42-701, Idaho Code.
7. Use of water under this right will be regulated by a watermaster with responsibility for the distribution of water among appropriators within a water district. At the time of this approval, this water right is within State Water District No. 130.
8. Prior to diversion of water under this approval, the right holder shall provide a means of measurement and lockable controlling works for all authorized points of diversion. The means of measurement and controlling works must be suitable for control of the diversions and acceptable to the watermaster.


**WATER RIGHT NO. 36-15127A**  
**As Modified by Transfer No. 70857**

**CONDITIONS OF APPROVAL**

9. Prior to the diversion and use of water under Transfer approval 70857, the right holder shall install and maintain acceptable measuring device(s), including data logger(s), at the authorized point(s) of diversion and in accordance with Department specifications, or shall obtain an approved variance from the Department to determine the amount of water diverted from power records or to maintain an existing measuring device.
10. The period of use for the irrigation described in this approval may be extended to a beginning date of 3/15 and an ending date of 11/15 provided that beneficial use of the water can be shown and other elements of the right are not exceeded. The use of water before 4/1 and after 10/31 is subordinate to all water rights having no subordinated early or late irrigation use and a priority date earlier than the SRBA partial decree date.
11. Right holder shall comply with the drilling permit requirements of Section 42-235, Idaho Code and applicable Well Construction Rules of the Department.
12. The right holder shall accomplish the change authorized by this transfer within one (1) year of the date of this approval.
13. Failure of the right holder to comply with the conditions of this transfer is cause for the Director to rescind approval of the transfer.
14. Pursuant to Section 42-1412(6), Idaho Code, this water right is subject to such general provisions necessary for the definition of the rights or for the efficient administration of water rights as may be determined by the Snake River Basin Adjudication court at a point in time no later than the entry of the final unified decree.
15. The following convention is used to convert the government lots listed in the points of diversion to the official U.S. government tract designation: Lot 99 = Tract A, Lot 98 = Tract B, Lot 97 = Tract C, Lot 96 = Tract D, Lot 95 = Tract E, Lot 94 = Tract F, Lot 93 = Tract G, Lot 92 = Tract H, Lot 91 = Tract J, Lot 90 = Tract K, Lot 89 = Tract L, Lot 88 = Tract M, Lot 87 = Tract N, Lot 86 = Tract O, Lot 85 = Tract P, Lot 84 = Tract Q, Lot 83 = Tract R, Lot 82 = Tract S.

This water right is subject to all prior water rights and shall be administered in accordance with Idaho law and applicable rules of the Department of Water Resources.

Dated this 31<sup>st</sup> day of May, 2004

  
\_\_\_\_\_  
Chief, Water Allocation Bureau

**WATER RIGHT NO. 36-15127B**  
**As Modified by Transfer No. 70857**

In accordance with the approval of Transfer No. 70857, Water Right No. 36-15127B is now described as follows.

**Right Holder:** UNITED STATES OF AMERICA ACTING THROUGH  
REGIONAL DIRECTOR PN REGION  
BUREAU OF RECLAMATION  
1150 N CURTIS RD STE 100  
BOISE ID 83706-1234

**Priority Date:** April 01, 1984

**Source:** GROUND WATER

<u>BENEFICIAL USE</u>	<u>From</u>	<u>To</u>	<u>Diversion Rate</u>	<u>Volume</u>
IRRIGATION	04/01	to 10/31	28.89 CFS	7,006.0 AF
			28.89 CFS	7,006.0 AF

**CONDITIONS OF APPROVAL**

1. The beneficial use of the water represented hereby is for the landowners within the A & B Irrigation District pursuant to contract No. 14-06-100-2386, dated February 9, 1962 (as may be supplemented or amended) between the United States of America through the U.S. Bureau of Reclamation and the A & B Irrigation District for irrigation and other permitted purposes as authorized by the Act of September 30, 1950, CH. 1114, 64 STAT. 1083, of the North Side Pumping Division of the Minidoka Irrigation Project.
2. Place of use within the boundary of the A & B Irrigation District service area, pursuant to Section 43-323, Idaho Code.
3. Relift drain pumps used within the boundary of the district for reuse of return flow.
4. This right is limited to the irrigation of 1751.5 acres within the place of use described above in a single irrigation season.
5. This right is based upon an enlargement of right No. 36-2080 pursuant to Section 42-1426, IDAHO CODE. This right is subordinate to all water rights with a priority date earlier than April 12, 1994, that are not decreed as enlargements pursuant to Section 42-1426, Idaho Code. As between water rights decreed as enlargements as pursuant to Section 42-1426, Idaho Code, the earlier priority right is the superior right.
6. The total instantaneous diversion of water from all points of diversion under Rights 36-2080, 36-15127A, 36-15127B, 36-15192, 36-15193A, 36-15193B, 36-15194A, 36-15194B, 36-15195A, 36-15195B, 36-15196A and 36-15196B shall not exceed 1100 cfs, nor a total combined annual volume of 266,744.8 af, for the irrigation of 66,686.2 acres.
7. The right holder shall measure and annually report diversions of water and/or other pertinent hydrologic and system information as required by Section 42-701, Idaho Code.


**WATER RIGHT NO. 36-15127B**  
**As Modified by Transfer No. 70857**

**CONDITIONS OF APPROVAL**

8. Use of water under this right will be regulated by a watermaster with responsibility for the distribution of water among appropriators within a water district. At the time of this approval, this water right is within State Water District No. 130.
9. Prior to diversion of water under this approval, the right holder shall provide a means of measurement and lockable controlling works for all authorized points of diversion. The means of measurement and controlling works must be suitable for control of the diversions and acceptable to the watermaster.
10. Prior to the diversion and use of water under Transfer approval 70857, the right holder shall install and maintain acceptable measuring device(s), including data logger(s), at the authorized point(s) of diversion and in accordance with Department specifications, or shall obtain an approved variance from the Department to determine the amount of water diverted from power records or to maintain an existing measuring device.
11. The period of use for the irrigation described in this approval may be extended to a beginning date of 3/15 and an ending date of 11/15 provided that beneficial use of the water can be shown and other elements of the right are not exceeded. The use of water before 4/1 and after 10/31 is subordinate to all water rights having no subordinated early or late irrigation use and a priority date earlier than the SRBA partial decree date.
12. Right holder shall comply with the drilling permit requirements of Section 42-235, Idaho Code and applicable Well Construction Rules of the Department.
13. The right holder shall accomplish the change authorized by this transfer within one (1) year of the date of this approval.
14. Failure of the right holder to comply with the conditions of this transfer is cause for the Director to rescind approval of the transfer.
15. Pursuant to Section 42-1412(6), Idaho Code, this water right is subject to such general provisions necessary for the definition of the rights or for the efficient administration of water rights as may be determined by the Snake River Basin Adjudication court at a point in time no later than the entry of the final unified decree.
16. The following convention is used to convert the government lots listed in the points of diversion to the official U.S. government tract designation: Lot 99 = Tract A, Lot 98 = Tract B, Lot 97 = Tract C, Lot 96 = Tract D, Lot 95 = Tract E, Lot 94 = Tract F, Lot 93 = Tract G, Lot 92 = Tract H, Lot 91 = Tract J, Lot 90 = Tract K, Lot 89 = Tract L, Lot 88 = Tract M, Lot 87 = Tract N, Lot 86 = Tract O, Lot 85 = Tract P, Lot 84 = Tract Q, Lot 83 = Tract R, Lot 82 = Tract S.

This water right is subject to all prior water rights and shall be administered in accordance with Idaho law and applicable rules of the Department of Water Resources.

Dated this 3<sup>rd</sup> day of May, 2004

  
\_\_\_\_\_  
Chief, Water Allocation Bureau

**WATER RIGHT NO. 36-15193A  
As Modified by Transfer No. 70857**

In accordance with the approval of Transfer No. 70857, Water Right No. 36-15193A is now described as follows.

**Right Holder:** UNITED STATES OF AMERICA ACTING THROUGH  
REGIONAL DIRECTOR PN REGION  
BUREAU OF RECLAMATION  
1150 N CURTIS RD STE 100  
BOISE ID 83706-1234

**Priority Date:** April 01, 1962

**Source:** GROUND WATER

<u>BENEFICIAL USE</u>	<u>From</u>	<u>To</u>	<u>Diversion Rate</u>	<u>Volume</u>
IRRIGATION	04/01	to 10/31	0.21 CFS	50.0 AF
			0.21 CFS	50.0 AF

**CONDITIONS OF APPROVAL**

1. The beneficial use of the water represented hereby is for the landowners within the A & B Irrigation District pursuant to contract No. 14-06-100-2386, dated February 9, 1962 (as may be supplemented or amended) between the United States of America through the U.S. Bureau of Reclamation and the A & B Irrigation District for irrigation and other permitted purposes as authorized by the Act of September 30, 1950, CH. 1114, 64 STAT. 1083, of the North Side Pumping Division of the Minidoka Irrigation Project.
2. Place of use within the boundary of the A & B Irrigation District service area, pursuant to Section 43-323, Idaho Code.
3. Relift drain pumps used within the boundary of the district for reuse of return flow.
4. This right is limited to the irrigation of 12.5 acres within the place of use described above in a single irrigation season.
5. The total instantaneous diversion of water from all points of diversion under Rights 36-2080, 36-15127A, 36-15127B, 36-15192, 36-15193A, 36-15193B, 36-15194A, 36-15194B, 36-15195A, 36-15195B, 36-15196A and 36-15196B shall not exceed 1100 cfs, nor a total combined annual volume of 266,744.8 af, for the irrigation of 66,686.2 acres.
6. The right holder shall measure and annually report diversions of water and/or other pertinent hydrologic and system information as required by Section 42-701, Idaho Code.
7. Use of water under this right will be regulated by a watermaster with responsibility for the distribution of water among appropriators within a water district. At the time of this approval, this water right is within State Water District No. 130.
8. Prior to diversion of water under this approval, the right holder shall provide a means of measurement and lockable controlling works for all authorized points of diversion. The means of measurement and controlling works must be suitable for control of the diversions and acceptable to the watermaster.


**WATER RIGHT NO. 36-15193A**  
**As Modified by Transfer No. 70857**

**CONDITIONS OF APPROVAL**

9. Prior to the diversion and use of water under Transfer approval 70857, the right holder shall install and maintain acceptable measuring device(s), including data logger(s), at the authorized point(s) of diversion and in accordance with Department specifications, or shall obtain an approved variance from the Department to determine the amount of water diverted from power records or to maintain an existing measuring device.
10. The period of use for the irrigation described in this approval may be extended to a beginning date of 3/15 and an ending date of 11/15 provided that beneficial use of the water can be shown and other elements of the right are not exceeded. The use of water before 4/1 and after 10/31 is subordinate to all water rights having no subordinated early or late irrigation use and a priority date earlier than the SRBA partial decree date.
11. Right holder shall comply with the drilling permit requirements of Section 42-235, Idaho Code and applicable Well Construction Rules of the Department.
12. The right holder shall accomplish the change authorized by this transfer within one (1) year of the date of this approval.
13. Failure of the right holder to comply with the conditions of this transfer is cause for the Director to rescind approval of the transfer.
14. Pursuant to Section 42-1412(6), Idaho Code, this water right is subject to such general provisions necessary for the definition of the rights or for the efficient administration of water rights as may be determined by the Snake River Basin Adjudication court at a point in time no later than the entry of the final unified decree.
15. The following convention is used to convert the government lots listed in the points of diversion to the official U.S. government tract designation: Lot 99 = Tract A, Lot 98 = Tract B, Lot 97 = Tract C, Lot 96 = Tract D, Lot 95 = Tract E, Lot 94 = Tract F, Lot 93 = Tract G, Lot 92 = Tract H, Lot 91 = Tract J, Lot 90 = Tract K, Lot 89 = Tract L, Lot 88 = Tract M, Lot 87 = Tract N, Lot 86 = Tract O, Lot 85 = Tract P, Lot 84 = Tract Q, Lot 83 = Tract R, Lot 82 = Tract S.

This water right is subject to all prior water rights and shall be administered in accordance with Idaho law and applicable rules of the Department of Water Resources.

Dated this 3<sup>rd</sup> day of May, 2004

  
\_\_\_\_\_  
Chief, Water Allocation Bureau

**WATER RIGHT NO. 36-15193B**  
**As Modified by Transfer No. 70857**

In accordance with the approval of Transfer No. 70857, Water Right No. 36-15193B is now described as follows.

**Right Holder:** UNITED STATES OF AMERICA ACTING THROUGH  
REGIONAL DIRECTOR PN REGION  
BUREAU OF RECLAMATION  
1150 N CURTIS RD STE 100  
BOISE ID 83706-1234

**Priority Date:** April 01, 1965

**Source:** GROUND WATER

<u>BENEFICIAL USE</u>	<u>From</u>	<u>To</u>	<u>Diversion Rate</u>	<u>Volume</u>
IRRIGATION	04/01	10/31	0.31 CFS	75.6 AF
			0.31 CFS	75.6 AF

**CONDITIONS OF APPROVAL**

1. The beneficial use of the water represented hereby is for the landowners within the A & B Irrigation District pursuant to contract No. 14-06-100-2386, dated February 9, 1962 (as may be supplemented or amended) between the United States of America through the U.S. Bureau of Reclamation and the A & B Irrigation District for irrigation and other permitted purposes as authorized by the Act of September 30, 1950, CH. 1114, 64 STAT. 1083, of the North Side Pumping Division of the Minidoka Irrigation Project.
2. Place of use within the boundary of the A & B Irrigation District service area, pursuant to Section 43-323, Idaho Code.
3. Relift drain pumps used within the boundary of the district for reuse of return flow.
4. This right is limited to the irrigation of 18.9 acres within the place of use described above in a single irrigation season.
5. This right is based upon an enlargement of right No. 36-2080 pursuant to Section 42-1426, IDAHO CODE. This right is subordinate to all water rights with a priority date earlier than April 12, 1994, that are not decreed as enlargements pursuant to Section 42-1426, Idaho Code. As between water rights decreed as enlargements as pursuant to Section 42-1426, Idaho Code, the earlier priority right is the superior right.
6. The total instantaneous diversion of water from all points of diversion under Rights 36-2080, 36-15127A, 36-15127B, 36-15192, 36-15193A, 36-15193B, 36-15194A, 36-15194B, 36-15195A, 36-15195B, 36-15196A and 36-15196B shall not exceed 1100 cfs, nor a total combined annual volume of 266,744.8 af, for the irrigation of 66,686.2 acres.
7. The right holder shall measure and annually report diversions of water and/or other pertinent hydrologic and system information as required by Section 42-701, Idaho Code.
8. Use of water under this right will be regulated by a watermaster with responsibility for the distribution of water among appropriators within a water district. At the time of this approval, this water right is within State Water District No. 130.


**WATER RIGHT NO. 36-15193B**  
**As Modified by Transfer No. 70857**

**CONDITIONS OF APPROVAL**

9. Prior to diversion of water under this approval, the right holder shall provide a means of measurement and lockable controlling works for all authorized points of diversion. The means of measurement and controlling works must be suitable for control of the diversions and acceptable to the watermaster.
10. Prior to the diversion and use of water under Transfer approval 70857, the right holder shall install and maintain acceptable measuring device(s), including data logger(s), at the authorized point(s) of diversion and in accordance with Department specifications, or shall obtain an approved variance from the Department to determine the amount of water diverted from power records or to maintain an existing measuring device.
11. The period of use for the irrigation described in this approval may be extended to a beginning date of 3/15 and an ending date of 11/15 provided that beneficial use of the water can be shown and other elements of the right are not exceeded. The use of water before 4/1 and after 10/31 is subordinate to all water rights having no subordinated early or late irrigation use and a priority date earlier than the SRBA partial decree date.
12. Right holder shall comply with the drilling permit requirements of Section 42-235, Idaho Code and applicable Well Construction Rules of the Department.
13. The right holder shall accomplish the change authorized by this transfer within one (1) year of the date of this approval.
14. Failure of the right holder to comply with the conditions of this transfer is cause for the Director to rescind approval of the transfer.
15. Pursuant to Section 42-1412(6), Idaho Code, this water right is subject to such general provisions necessary for the definition of the rights or for the efficient administration of water rights as may be determined by the Snake River Basin Adjudication court at a point in time no later than the entry of the final unified decree.
16. The following convention is used to convert the government lots listed in the points of diversion to the official U.S. government tract designation: Lot 99 = Tract A, Lot 98 = Tract B, Lot 97 = Tract C, Lot 96 = Tract D, Lot 95 = Tract E, Lot 94 = Tract F, Lot 93 = Tract G, Lot 92 = Tract H, Lot 91 = Tract J, Lot 90 = Tract K, Lot 89 = Tract L, Lot 88 = Tract M, Lot 87 = Tract N, Lot 86 = Tract O, Lot 85 = Tract P, Lot 84 = Tract Q, Lot 83 = Tract R, Lot 82 = Tract S.

This water right is subject to all prior water rights and shall be administered in accordance with Idaho law and applicable rules of the Department of Water Resources.

Dated this 3<sup>rd</sup> day of May, 2004

  
\_\_\_\_\_  
Chief, Water Allocation Bureau

**WATER RIGHT NO. 36-15195A  
As Modified by Transfer No. 70857**

In accordance with the approval of Transfer No. 70857, Water Right No. 36-15195A is now described as follows.

**Right Holder:** UNITED STATES OF AMERICA ACTING THROUGH  
REGIONAL DIRECTOR PN REGION  
BUREAU OF RECLAMATION  
1150 N CURTIS RD STE 100  
BOISE ID 83706-1234

**Priority Date:** April 01, 1962

**Source:** GROUND WATER

<u>BENEFICIAL USE</u>	<u>From</u>	<u>To</u>	<u>Diversion Rate</u>	<u>Volume</u>
IRRIGATION	04/01	10/31	0.87 CFS	210.0 AF
			0.87 CFS	210.0 AF

**CONDITIONS OF APPROVAL**

1. The beneficial use of the water represented hereby is for the landowners within the A & B Irrigation District pursuant to contract No. 14-06-100-2386, dated February 9, 1962 (as may be supplemented or amended) between the United States of America through the U.S. Bureau of Reclamation and the A & B Irrigation District for irrigation and other permitted purposes as authorized by the Act of September 30, 1950, CH. 1114, 64 STAT. 1083, of the North Side Pumping Division of the Minidoka Irrigation Project.
2. Place of use within the boundary of the A & B Irrigation District service area, pursuant to Section 43-323, Idaho Code.
3. Relift drain pumps used within the boundary of the district for reuse of return flow.
4. This right is limited to the irrigation of 52.5 acres within the place of use described above in a single irrigation season.
5. The total instantaneous diversion of water from all points of diversion under Rights 36-2080, 36-15127A, 36-15127B, 36-15192, 36-15193A, 36-15193B, 36-15194A, 36-15194B, 36-15195A, 36-15195B, 36-15196A and 36-15196B shall not exceed 1100 cfs, nor a total combined annual volume of 266,744.8 af, for the irrigation of 66,686.2 acres.
6. The right holder shall measure and annually report diversions of water and/or other pertinent hydrologic and system information as required by Section 42-701, Idaho Code.
7. Use of water under this right will be regulated by a watermaster with responsibility for the distribution of water among appropriators within a water district. At the time of this approval, this water right is within State Water District No. 130.
8. Prior to diversion of water under this approval, the right holder shall provide a means of measurement and lockable controlling works for all authorized points of diversion. The means of measurement and controlling works must be suitable for control of the diversions and acceptable to the watermaster.

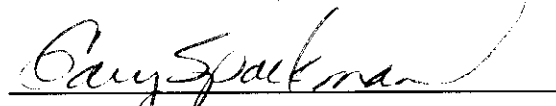
**WATER RIGHT NO. 36-15195A**  
**As Modified by Transfer No. 70857**

**CONDITIONS OF APPROVAL**

9. Prior to the diversion and use of water under Transfer approval 70857, the right holder shall install and maintain acceptable measuring device(s), including data logger(s), at the authorized point(s) of diversion and in accordance with Department specifications, or shall obtain an approved variance from the Department to determine the amount of water diverted from power records or to maintain an existing measuring device.
10. The period of use for the irrigation described in this approval may be extended to a beginning date of 3/15 and an ending date of 11/15 provided that beneficial use of the water can be shown and other elements of the right are not exceeded. The use of water before 4/1 and after 10/31 is subordinate to all water rights having no subordinated early or late irrigation use and a priority date earlier than the SRBA partial decree date.
11. Right holder shall comply with the drilling permit requirements of Section 42-235, Idaho Code and applicable Well Construction Rules of the Department.
12. The right holder shall accomplish the change authorized by this transfer within one (1) year of the date of this approval.
13. Failure of the right holder to comply with the conditions of this transfer is cause for the Director to rescind approval of the transfer.
14. Pursuant to Section 42-1412(6), Idaho Code, this water right is subject to such general provisions necessary for the definition of the rights or for the efficient administration of water rights as may be determined by the Snake River Basin Adjudication court at a point in time no later than the entry of the final unified decree.
15. The following convention is used to convert the government lots listed in the points of diversion to the official U.S. government tract designation: Lot 99 = Tract A, Lot 98 = Tract B, Lot 97 = Tract C, Lot 96 = Tract D, Lot 95 = Tract E, Lot 94 = Tract F, Lot 93 = Tract G, Lot 92 = Tract H, Lot 91 = Tract J, Lot 90 = Tract K, Lot 89 = Tract L, Lot 88 = Tract M, Lot 87 = Tract N, Lot 86 = Tract O, Lot 85 = Tract P, Lot 84 = Tract Q, Lot 83 = Tract R, Lot 82 = Tract S.

This water right is subject to all prior water rights and shall be administered in accordance with Idaho law and applicable rules of the Department of Water Resources.

Dated this 3<sup>rd</sup> day of May, 2004

  
\_\_\_\_\_  
Chief, Water Allocation Bureau

**WATER RIGHT NO. 36-15195B  
As Modified by Transfer No. 70857**

In accordance with the approval of Transfer No. 70857, Water Right No. 36-15195B is now described as follows.

**Right Holder:** UNITED STATES OF AMERICA ACTING THROUGH  
REGIONAL DIRECTOR PN REGION  
BUREAU OF RECLAMATION  
1150 N CURTIS RD STE 100  
BOISE ID 83706-1234

**Priority Date:** April 01, 1978

**Source:** GROUND WATER

<u>BENEFICIAL USE</u>	<u>From</u>	<u>To</u>	<u>Diversion Rate</u>	<u>Volume</u>
IRRIGATION	04/01	to 10/31	2.24 CFS	542.4 AF
			2.24 CFS	542.4 AF

**CONDITIONS OF APPROVAL**

1. The beneficial use of the water represented hereby is for the landowners within the A & B Irrigation District pursuant to contract No. 14-06-100-2386, dated February 9, 1962 (as may be supplemented or amended) between the United States of America through the U.S. Bureau of Reclamation and the A & B Irrigation District for irrigation and other permitted purposes as authorized by the Act of September 30, 1950, CH. 1114, 64 STAT. 1083, of the North Side Pumping Division of the Minidoka Irrigation Project.
2. Place of use within the boundary of the A & B Irrigation District service area, pursuant to Section 43-323, Idaho Code.
3. Relift drain pumps used within the boundary of the district for reuse of return flow.
4. This right is limited to the irrigation of 135.6 acres within the place of use described above in a single irrigation season.
5. This right is based upon an enlargement of right No. 36-2080 pursuant to Section 42-1426, IDAHO CODE. This right is subordinate to all water rights with a priority date earlier than April 12, 1994, that are not decreed as enlargements pursuant to Section 42-1426, Idaho Code. As between water rights decreed as enlargements as pursuant to Section 42-1426, Idaho Code, the earlier priority right is the superior right.
5. The total instantaneous diversion of water from all points of diversion under Rights 36-2080, 36-15127A, 36-15127B, 36-15192, 36-15193A, 36-15193B, 36-15194A, 36-15194B, 36-15195A, 36-15195B, 36-15196A and 36-15196B shall not exceed 1100 cfs, nor a total combined annual volume of 266,744.8 af, for the irrigation of 66,686.2 acres.
6. The right holder shall measure and annually report diversions of water and/or other pertinent hydrologic and system information as required by Section 42-701, Idaho Code.
7. Use of water under this right will be regulated by a watermaster with responsibility for the distribution of water among appropriators within a water district. At the time of this approval, this water right is within State Water District No. 130.


**WATER RIGHT NO. 36-15195B**  
**As Modified by Transfer No. 70857**

**CONDITIONS OF APPROVAL**

8. Prior to diversion of water under this approval, the right holder shall provide a means of measurement and lockable controlling works for all authorized points of diversion. The means of measurement and controlling works must be suitable for control of the diversions and acceptable to the watermaster.
9. Prior to the diversion and use of water under Transfer approval 70857, the right holder shall install and maintain acceptable measuring device(s), including data logger(s), at the authorized point(s) of diversion and in accordance with Department specifications, or shall obtain an approved variance from the Department to determine the amount of water diverted from power records or to maintain an existing measuring device.
10. The period of use for the irrigation described in this approval may be extended to a beginning date of 3/15 and an ending date of 11/15 provided that beneficial use of the water can be shown and other elements of the right are not exceeded. The use of water before 4/1 and after 10/31 is subordinate to all water rights having no subordinated early or late irrigation use and a priority date earlier than the SRBA partial decree date.
11. Right holder shall comply with the drilling permit requirements of Section 42-235, Idaho Code and applicable Well Construction Rules of the Department.
12. The right holder shall accomplish the change authorized by this transfer within one (1) year of the date of this approval.
13. Failure of the right holder to comply with the conditions of this transfer is cause for the Director to rescind approval of the transfer.
14. Pursuant to Section 42-1412(6), Idaho Code, this water right is subject to such general provisions necessary for the definition of the rights or for the efficient administration of water rights as may be determined by the Snake River Basin Adjudication court at a point in time no later than the entry of the final unified decree.
15. The following convention is used to convert the government lots listed in the points of diversion to the official U.S. government tract designation: Lot 99 = Tract A, Lot 98 = Tract B, Lot 97 = Tract C, Lot 96 = Tract D, Lot 95 = Tract E, Lot 94 = Tract F, Lot 93 = Tract G, Lot 92 = Tract H, Lot 91 = Tract J, Lot 90 = Tract K, Lot 89 = Tract L, Lot 88 = Tract M, Lot 87 = Tract N, Lot 86 = Tract O, Lot 85 = Tract P, Lot 84 = Tract Q, Lot 83 = Tract R, Lot 82 = Tract S.

This water right is subject to all prior water rights and shall be administered in accordance with Idaho law and applicable rules of the Department of Water Resources.

Dated this 3rd day of May, 2004

  
\_\_\_\_\_  
Chief, Water Allocation Bureau

**WATER RIGHT NO. 36-15196A  
As Modified by Transfer No. 70857**

In accordance with the approval of Transfer No. 70857, Water Right No. 36-15196A is now described as follows.

**Right Holder:** UNITED STATES OF AMERICA ACTING THROUGH  
REGIONAL DIRECTOR PN REGION  
BUREAU OF RECLAMATION  
1150 N CURTIS RD STE 100  
BOISE ID 83706-1234

**Priority Date:** April 01, 1962

**Source:** GROUND WATER

<u>BENEFICIAL USE</u>	<u>From</u>	<u>To</u>	<u>Diversion Rate</u>	<u>Volume</u>
IRRIGATION	04/01	10/31	0.29 CFS	69.6 AF
			0.29 CFS	69.6 AF

**CONDITIONS OF APPROVAL**

1. The beneficial use of the water represented hereby is for the landowners within the A & B Irrigation District pursuant to contract No. 14-06-100-2386, dated February 9, 1962 (as may be supplemented or amended) between the United States of America through the U.S. Bureau of Reclamation and the A & B Irrigation District for irrigation and other permitted purposes as authorized by the Act of September 30, 1950, CH. 1114, 64 STAT. 1083, of the North Side Pumping Division of the Minidoka Irrigation Project.
2. Place of use within the boundary of the A & B Irrigation District service area, pursuant to Section 43-323, Idaho Code.
3. Relift drain pumps used within the boundary of the district for reuse of return flow.
4. This right is limited to the irrigation of 17.4 acres within the place of use described above in a single irrigation season.
5. The total instantaneous diversion of water from all points of diversion under Rights 36-2080, 36-15127A, 36-15127B, 36-15192, 36-15193A, 36-15193B, 36-15194A, 36-15194B, 36-15195A, 36-15195B, 36-15196A and 36-15196B shall not exceed 1100 cfs, nor a total combined annual volume of 266,744.8 af, for the irrigation of 66,686.2 acres.
6. The right holder shall measure and annually report diversions of water and/or other pertinent hydrologic and system information as required by Section 42-701, Idaho Code.
7. Use of water under this right will be regulated by a watermaster with responsibility for the distribution of water among appropriators within a water district. At the time of this approval, this water right is within State Water District No. 130.
8. Prior to diversion of water under this approval, the right holder shall provide a means of measurement and lockable controlling works for all authorized points of diversion. The means of measurement and controlling works must be suitable for control of the diversions and acceptable to the watermaster.


**WATER RIGHT NO. 36-15196A**  
**As Modified by Transfer No. 70857**

**CONDITIONS OF APPROVAL**

9. Prior to the diversion and use of water under Transfer approval 70857, the right holder shall install and maintain acceptable measuring device(s), including data logger(s), at the authorized point(s) of diversion and in accordance with Department specifications, or shall obtain an approved variance from the Department to determine the amount of water diverted from power records or to maintain an existing measuring device.
10. The period of use for the irrigation described in this approval may be extended to a beginning date of 3/15 and an ending date of 11/15 provided that beneficial use of the water can be shown and other elements of the right are not exceeded. The use of water before 4/1 and after 10/31 is subordinate to all water rights having no subordinated early or late irrigation use and a priority date earlier than the SRBA partial decree date.
11. Right holder shall comply with the drilling permit requirements of Section 42-235, Idaho Code and applicable Well Construction Rules of the Department.
12. The right holder shall accomplish the change authorized by this transfer within one (1) year of the date of this approval.
13. Failure of the right holder to comply with the conditions of this transfer is cause for the Director to rescind approval of the transfer.
14. Pursuant to Section 42-1412(6), Idaho Code, this water right is subject to such general provisions necessary for the definition of the rights or for the efficient administration of water rights as may be determined by the Snake River Basin Adjudication court at a point in time no later than the entry of the final unified decree.
15. The following convention is used to convert the government lots listed in the points of diversion to the official U.S. government tract designation: Lot 99 = Tract A, Lot 98 = Tract B, Lot 97 = Tract C, Lot 96 = Tract D, Lot 95 = Tract E, Lot 94 = Tract F, Lot 93 = Tract G, Lot 92 = Tract H, Lot 91 = Tract J, Lot 90 = Tract K, Lot 89 = Tract L, Lot 88 = Tract M, Lot 87 = Tract N, Lot 86 = Tract O, Lot 85 = Tract P, Lot 84 = Tract Q, Lot 83 = Tract R, Lot 82 = Tract S.

This water right is subject to all prior water rights and shall be administered in accordance with Idaho law and applicable rules of the Department of Water Resources.

Dated this 3<sup>rd</sup> day of May, 2004

  
\_\_\_\_\_  
Chief, Water Allocation Bureau

**WATER RIGHT NO. 36-15196B  
As Modified by Transfer No. 70857**

In accordance with the approval of Transfer No. 70857, Water Right No. 36-15196B is now described as follows.

**Right Holder:** UNITED STATES OF AMERICA ACTING THROUGH  
REGIONAL DIRECTOR PN REGION  
BUREAU OF RECLAMATION  
1150 N CURTIS RD STE 100  
BOISE ID 83706-1234

**Priority Date:** April 01, 1981

**Source:** GROUND WATER

<u>BENEFICIAL USE</u>	<u>From</u>	<u>To</u>	<u>Diversion Rate</u>	<u>Volume</u>
IRRIGATION	04/01	10/31	0.08 CFS	18.8 AF
			0.08 CFS	18.8 AF

**CONDITIONS OF APPROVAL**

1. The beneficial use of the water represented hereby is for the landowners within the A & B Irrigation District pursuant to contract No. 14-06-100-2386, dated February 9, 1962 (as may be supplemented or amended) between the United States of America through the U.S. Bureau of Reclamation and the A & B Irrigation District for irrigation and other permitted purposes as authorized by the Act of September 30, 1950, CH. 1114, 64 STAT. 1083, of the North Side Pumping Division of the Minidoka Irrigation Project.
2. Place of use within the boundary of the A & B Irrigation District service area, pursuant to Section 43-323, Idaho Code.
3. Relift drain pumps used within the boundary of the district for reuse of return flow.
4. This right is limited to the irrigation of 4.7 acres within the place of use described above in a single irrigation season.
5. This right is based upon an enlargement of right No. 36-2080 pursuant to Section 42-1426, IDAHO CODE. This right is subordinate to all water rights with a priority date earlier than April 12, 1994, that are not decreed as enlargements pursuant to Section 42-1426, Idaho Code. As between water rights decreed as enlargements as pursuant to Section 42-1426, Idaho Code, the earlier priority right is the superior right.
6. The total instantaneous diversion of water from all points of diversion under Rights 36-2080, 36-15127A, 36-15127B, 36-15192, 36-15193A, 36-15193B, 36-15194A, 36-15194B, 36-15195A, 36-15195B, 36-15196A and 36-15196B shall not exceed 1100 cfs, nor a total combined annual volume of 266,744.8 af, for the irrigation of 66,686.2 acres.
7. The right holder shall measure and annually report diversions of water and/or other pertinent hydrologic and system information as required by Section 42-701, Idaho Code.


**WATER RIGHT NO. 36-15196B**  
**As Modified by Transfer No. 70857**

**CONDITIONS OF APPROVAL**

8. Use of water under this right will be regulated by a watermaster with responsibility for the distribution of water among appropriators within a water district. At the time of this approval, this water right is within State Water District No. 130.
9. Prior to diversion of water under this approval, the right holder shall provide a means of measurement and lockable controlling works for all authorized points of diversion. The means of measurement and controlling works must be suitable for control of the diversions and acceptable to the watermaster.
10. Prior to the diversion and use of water under Transfer approval 70857, the right holder shall install and maintain acceptable measuring device(s), including data logger(s), at the authorized point(s) of diversion and in accordance with Department specifications, or shall obtain an approved variance from the Department to determine the amount of water diverted from power records or to maintain an existing measuring device.
11. The period of use for the irrigation described in this approval may be extended to a beginning date of 3/15 and an ending date of 11/15 provided that beneficial use of the water can be shown and other elements of the right are not exceeded. The use of water before 4/1 and after 10/31 is subordinate to all water rights having no subordinated early or late irrigation use and a priority date earlier than the SRBA partial decree date.
12. Right holder shall comply with the drilling permit requirements of Section 42-235, Idaho Code and applicable Well Construction Rules of the Department.
13. The right holder shall accomplish the change authorized by this transfer within one (1) year of the date of this approval.
14. Failure of the right holder to comply with the conditions of this transfer is cause for the Director to rescind approval of the transfer.
15. Pursuant to Section 42-1412(6), Idaho Code, this water right is subject to such general provisions necessary for the definition of the rights or for the efficient administration of water rights as may be determined by the Snake River Basin Adjudication court at a point in time no later than the entry of the final unified decree.
16. The following convention is used to convert the government lots listed in the points of diversion to the official U.S. government tract designation: Lot 99 = Tract A, Lot 98 = Tract B, Lot 97 = Tract C, Lot 96 = Tract D, Lot 95 = Tract E, Lot 94 = Tract F, Lot 93 = Tract G, Lot 92 = Tract H, Lot 91 = Tract J, Lot 90 = Tract K, Lot 89 = Tract L, Lot 88 = Tract M, Lot 87 = Tract N, Lot 86 = Tract O, Lot 85 = Tract P, Lot 84 = Tract Q, Lot 83 = Tract R, Lot 82 = Tract S.

This water right is subject to all prior water rights and shall be administered in accordance with Idaho law and applicable rules of the Department of Water Resources.

Dated this 3rd day of May, 2004

  
\_\_\_\_\_  
Chief, Water Allocation Bureau

**WATER RIGHT NO. 36-15194A**  
**As Modified by Transfer No. 70857**

In accordance with the approval of Transfer No. 70857, Water Right No. 36-15194A is now described as follows.

**Right Holder:** UNITED STATES OF AMERICA ACTING THROUGH  
REGIONAL DIRECTOR PN REGION  
BUREAU OF RECLAMATION  
1150 N CURTIS RD STE 100  
BOISE ID 83706-1234

**Priority Date:** April 01, 1962

**Source:** GROUND WATER

<u>BENEFICIAL USE</u>	<u>From</u>	<u>To</u>	<u>Diversion Rate</u>	<u>Volume</u>
IRRIGATION	04/01	10/31	0.23 CFS	54.8 AF
			0.23 CFS	54.8 AF

**CONDITIONS OF APPROVAL**

1. The beneficial use of the water represented hereby is for the landowners within the A & B Irrigation District pursuant to contract No. 14-06-100-2386, dated February 9, 1962 (as may be supplemented or amended) between the United States of America through the U.S. Bureau of Reclamation and the A & B Irrigation District for irrigation and other permitted purposes as authorized by the Act of September 30, 1950, CH. 1114, 64 STAT. 1083, of the North Side Pumping Division of the Minidoka Irrigation Project.
2. Place of use within the boundary of the A & B Irrigation District service area, pursuant to Section 43-323, Idaho Code.
3. Relift drain pumps used within the boundary of the district for reuse of return flow.
4. This right is limited to the irrigation of 13.7 acres within the place of use described above in a single irrigation season.
5. The total instantaneous diversion of water from all points of diversion under Rights 36-2080, 36-15127A, 36-15127B, 36-15192, 36-15193A, 36-15193B, 36-15194A, 36-15194B, 36-15195A, 36-15195B, 36-15196A and 36-15196B shall not exceed 1100 cfs, nor a total combined annual volume of 266,744.8 af, for the irrigation of 66,686.2 acres.
6. The right holder shall measure and annually report diversions of water and/or other pertinent hydrologic and system information as required by Section 42-701, Idaho Code.
7. Use of water under this right will be regulated by a watermaster with responsibility for the distribution of water among appropriators within a water district. At the time of this approval, this water right is within State Water District No. 130.


**WATER RIGHT NO. 36-15194A  
As Modified by Transfer No. 70857**

**CONDITIONS OF APPROVAL**

8. Prior to diversion of water under this approval, the right holder shall provide a means of measurement and lockable controlling works for all authorized points of diversion. The means of measurement and controlling works must be suitable for control of the diversions and acceptable to the watermaster.
9. Prior to the diversion and use of water under Transfer approval 70857, the right holder shall install and maintain acceptable measuring device(s), including data logger(s), at the authorized point(s) of diversion and in accordance with Department specifications, or shall obtain an approved variance from the Department to determine the amount of water diverted from power records or to maintain an existing measuring device.
10. The period of use for the irrigation described in this approval may be extended to a beginning date of 3/15 and an ending date of 11/15 provided that beneficial use of the water can be shown and other elements of the right are not exceeded. The use of water before 4/1 and after 10/31 is subordinate to all water rights having no subordinated early or late irrigation use and a priority date earlier than the SRBA partial decree date.
11. Right holder shall comply with the drilling permit requirements of Section 42-235, Idaho Code and applicable Well Construction Rules of the Department.
12. The right holder shall accomplish the change authorized by this transfer within one (1) year of the date of this approval.
13. Failure of the right holder to comply with the conditions of this transfer is cause for the Director to rescind approval of the transfer.
14. Pursuant to Section 42-1412(6), Idaho Code, this water right is subject to such general provisions necessary for the definition of the rights or for the efficient administration of water rights as may be determined by the Snake River Basin Adjudication court at a point in time no later than the entry of the final unified decree.
15. The following convention is used to convert the government lots listed in the points of diversion to the official U.S. government tract designation: Lot 99 = Tract A, Lot 98 = Tract B, Lot 97 = Tract C, Lot 96 = Tract D, Lot 95 = Tract E, Lot 94 = Tract F, Lot 93 = Tract G, Lot 92 = Tract H, Lot 91 = Tract J, Lot 90 = Tract K, Lot 89 = Tract L, Lot 88 = Tract M, Lot 87 = Tract N, Lot 86 = Tract O, Lot 85 = Tract P, Lot 84 = Tract Q, Lot 83 = Tract R, Lot 82 = Tract S.

This water right is subject to all prior water rights and shall be administered in accordance with Idaho law and applicable rules of the Department of Water Resources.

Dated this 3<sup>rd</sup> day of May, 2004

  
\_\_\_\_\_  
Chief, Water Allocation Bureau

**WATER RIGHT NO. 36-15194B**  
**As Modified by Transfer No. 70857**

In accordance with the approval of Transfer No. 70857, Water Right No. 36-15194B is now described as follows.

**Right Holder:** UNITED STATES OF AMERICA ACTING THROUGH  
REGIONAL DIRECTOR PN REGION  
BUREAU OF RECLAMATION  
1150 N CURTIS RD STE 100  
BOISE ID 83706-1234

**Priority Date:** April 01, 1968

**Source:** GROUND WATER

<u>BENEFICIAL USE</u>	<u>From</u>	<u>To</u>	<u>Diversion Rate</u>	<u>Volume</u>
IRRIGATION	04/01	10/31	2.51 CFS	609.6 AF
			2.51 CFS	609.6 AF

**CONDITIONS OF APPROVAL**

1. The beneficial use of the water represented hereby is for the landowners within the A & B Irrigation District pursuant to contract No. 14-06-100-2386, dated February 9, 1962 (as may be supplemented or amended) between the United States of America through the U.S. Bureau of Reclamation and the A & B Irrigation District for irrigation and other permitted purposes as authorized by the Act of September 30, 1950, CH. 1114, 64 STAT. 1083, of the North Side Pumping Division of the Minidoka Irrigation Project.
2. Place of use within the boundary of the A & B Irrigation District service area, pursuant to Section 43-323, Idaho Code.
3. Relift drain pumps used within the boundary of the district for reuse of return flow.
4. This right is limited to the irrigation of 152.4 acres within the place of use described above in a single irrigation season.
5. This right is based upon an enlargement of right No. 36-2080 pursuant to Section 42-1426, Idaho Code. This right is subordinate to all water rights with a priority date earlier than April 12, 1994, that are not decreed as enlargements pursuant to Section 42-1426, Idaho Code. As between water rights decreed as enlargements as pursuant to Section 42-1426, Idaho Code, the earlier priority right is the superior right.
6. The total instantaneous diversion of water from all points of diversion under Rights 36-2080, 36-15127A, 36-15127B, 36-15192, 36-15193A, 36-15193B, 36-15194A, 36-15194B, 36-15195A, 36-15195B, 36-15196A and 36-15196B shall not exceed 1100 cfs, nor a total combined annual volume of 266,744.8 af, for the irrigation of 66,686.2 acres.
7. The right holder shall measure and annually report diversions of water and/or other pertinent hydrologic and system information as required by Section 42-701, Idaho Code.


**WATER RIGHT NO. 36-15194B**  
**As Modified by Transfer No. 70857**

**CONDITIONS OF APPROVAL**

8. Use of water under this right will be regulated by a watermaster with responsibility for the distribution of water among appropriators within a water district. At the time of this approval, this water right is within State Water District No. 130.
9. Prior to diversion of water under this approval, the right holder shall provide a means of measurement and lockable controlling works for all authorized points of diversion. The means of measurement and controlling works must be suitable for control of the diversions and acceptable to the watermaster.
10. Prior to the diversion and use of water under Transfer approval 70857, the right holder shall install and maintain acceptable measuring device(s), including data logger(s), at the authorized point(s) of diversion and in accordance with Department specifications, or shall obtain an approved variance from the Department to determine the amount of water diverted from power records or to maintain an existing measuring device.
11. The period of use for the irrigation described in this approval may be extended to a beginning date of 3/15 and an ending date of 11/15 provided that beneficial use of the water can be shown and other elements of the right are not exceeded. The use of water before 4/1 and after 10/31 is subordinate to all water rights having no subordinated early or late irrigation use and a priority date earlier than the SRBA partial decree date.
12. Right holder shall comply with the drilling permit requirements of Section 42-235, Idaho Code and applicable Well Construction Rules of the Department.
13. The right holder shall accomplish the change authorized by this transfer within one (1) year of the date of this approval.
14. Failure of the right holder to comply with the conditions of this transfer is cause for the Director to rescind approval of the transfer.
15. Pursuant to Section 42-1412(6), Idaho Code, this water right is subject to such general provisions necessary for the definition of the rights or for the efficient administration of water rights as may be determined by the Snake River Basin Adjudication court at a point in time no later than the entry of the final unified decree.
16. The following convention is used to convert the government lots listed in the points of diversion to the official U.S. government tract designation: Lot 99 = Tract A, Lot 98 = Tract B, Lot 97 = Tract C, Lot 96 = Tract D, Lot 95 = Tract E, Lot 94 = Tract F, Lot 93 = Tract G, Lot 92 = Tract H, Lot 91 = Tract J, Lot 90 = Tract K, Lot 89 = Tract L, Lot 88 = Tract M, Lot 87 = Tract N, Lot 86 = Tract O, Lot 85 = Tract P, Lot 84 = Tract Q, Lot 83 = Tract R, Lot 82 = Tract S.

This water right is subject to all prior water rights and shall be administered in accordance with Idaho law and applicable rules of the Department of Water Resources.

Dated this 3<sup>rd</sup> day of May, 2004

  
Chief, Water Allocation Bureau