13. Map of proposed project: show clearly the proposed point of diversion, place of use, section number, township and range number.

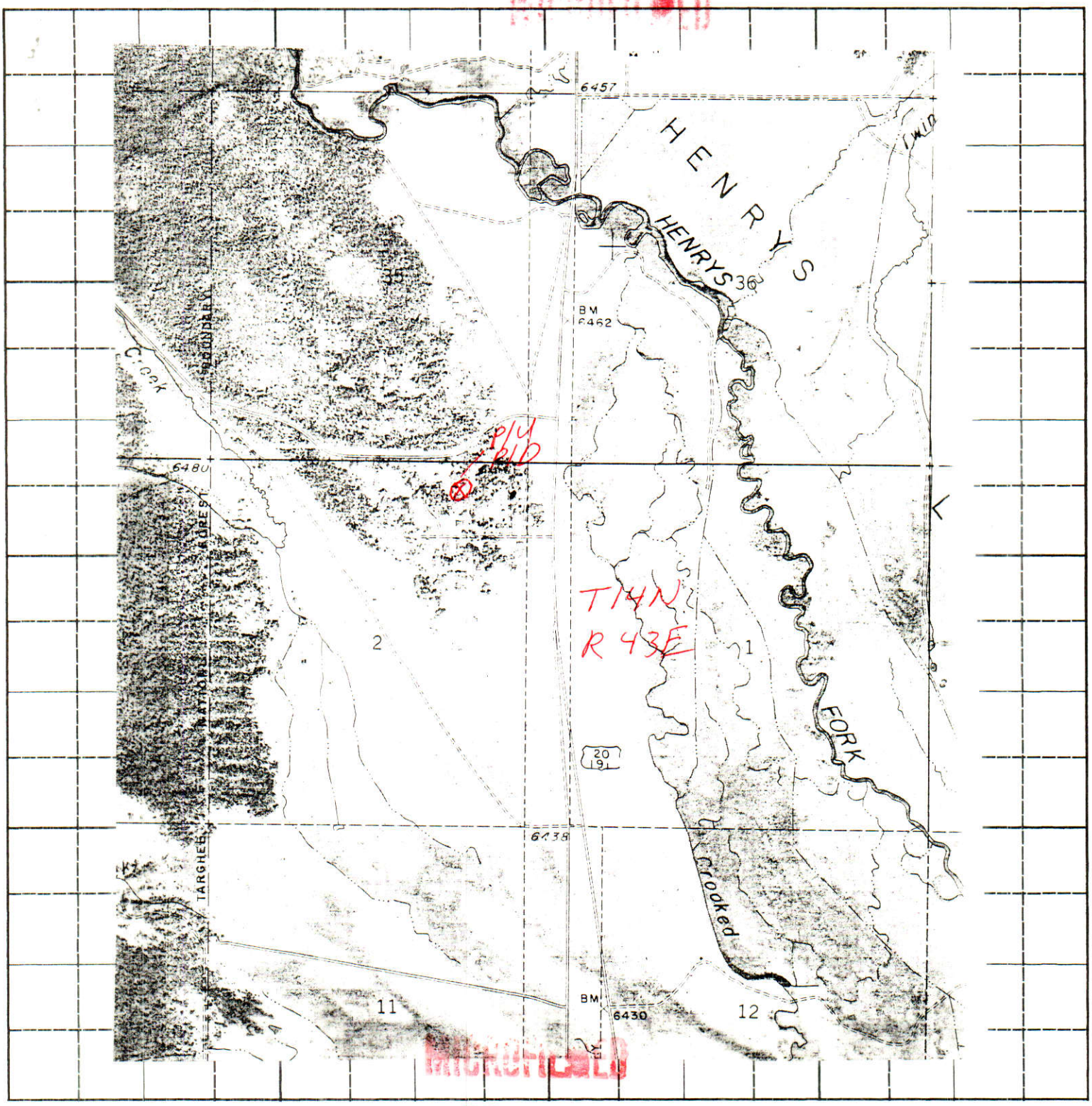

Scale: 2 inches equal 1 mile.

AUG 02 1989

BE IT KNOWN that the undersigned hereby makes application for permit to appropriate the public waters of the State of Idaho as herein set forth.

Floyd G Jones
(Applicant)

Form 219
6/86

RECEIVED
DEC 13 1993
Department of Water Resources

STATE OF IDAHO
DEPARTMENT OF WATER RESOURCES

BENEFICIAL USE FIELD REPORT

A. GENERAL INFORMATION

Permit No. 21-07408

1. Owner: FLOYD G. JONES Phone No. 522-2535

   Current Address: 353 E. 49TH S., IDAHO FALLS, ID 83404

2. Accompanied by: MR. JONES EXAM. DATE: 6-25-92

   Address: — Phone No. —

   Relationship to Permit Holder: —

3. Source: GROUNDWATER tributary to

B. OVERLAP REVIEW

1. Other water rights with same place of use: N/A

   ☐ Copies Attached

2. Other water rights with same point of diversion: N/A

   ☐ Copies Attached ☐ Copies of Field Exam's Attached

C. SYSTEM DESCRIPTION

1. **Diversion System Diagram:** Indicate all major components and distances between components. Indicate weir size/ditch size/pipe i.d. as applicable. ☐ Alternative diagram attached

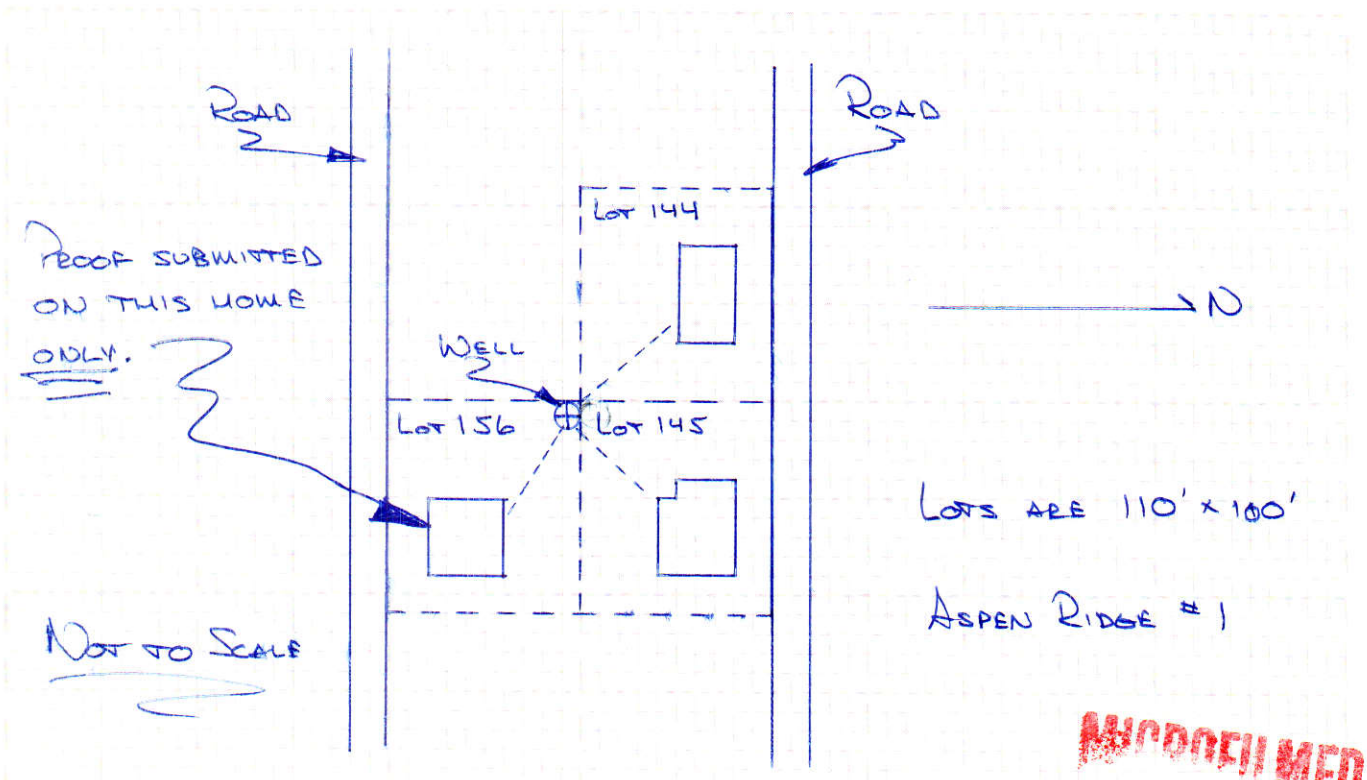

MICROFILMED
FEB 24 1994

Scale: 1" = _____ .

2. ☐ Copy of U.S.G.S. Quadrangle Attached Showing location(s) of point(s) of diversion and place(s) of use (required).

   ☐ Aerial Photo Attached (required for irrigation of 10 acres or more).

   ☐ Photo of Diversion and System Attached (required for all but single household domestic groundwater, and stockwater.

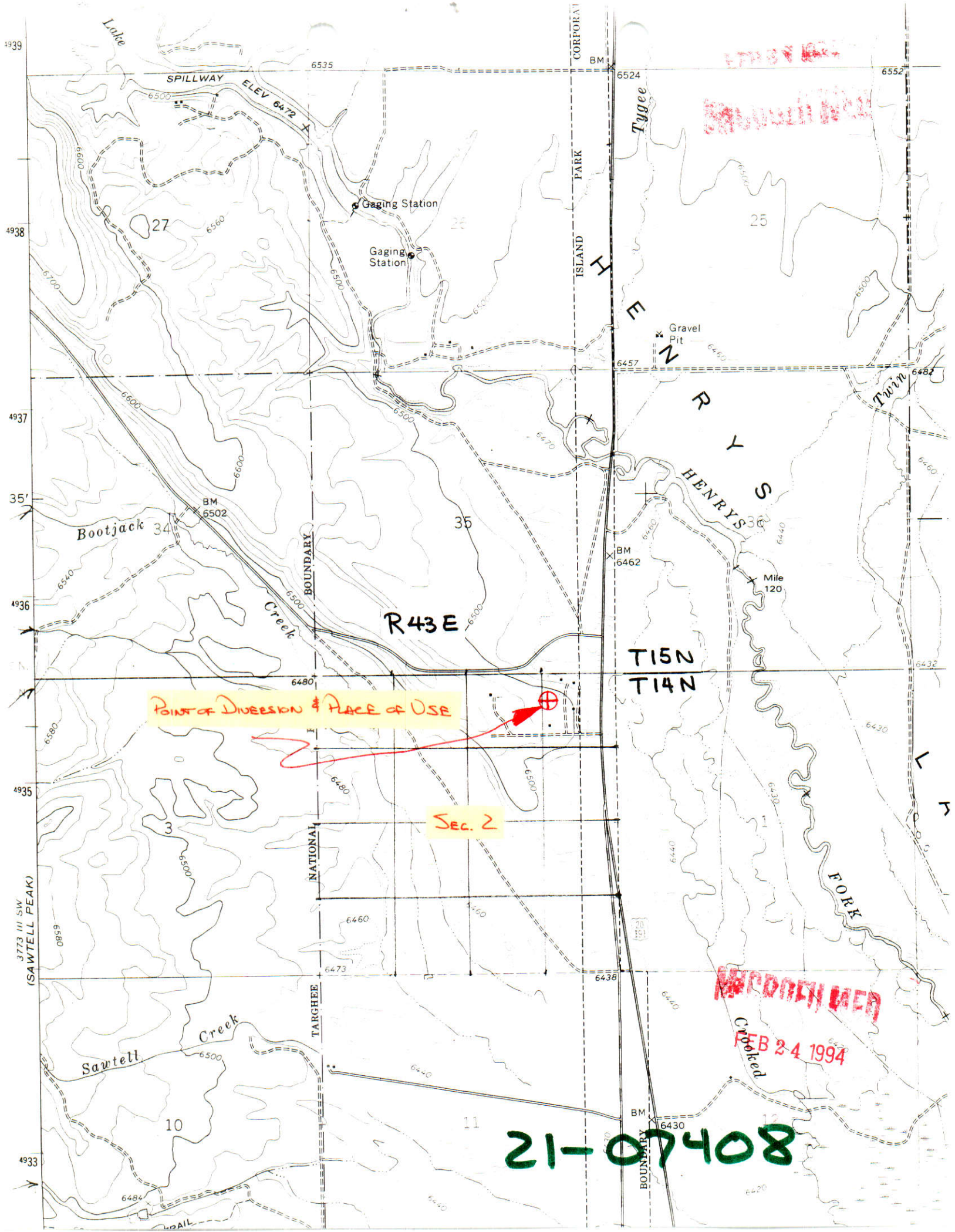
Lake
SPILLWAY
ELEV 6472
Gaging Station
Gaging Station
CORPORATE
PARK
ISLAND
Tygee
HENRYS
HENRYS
Gravel Pit
Twin
Bootjack
Creek
BOUNDARY
NATIONAL
TARGHEE
Sawtell
Creek
Crooked
FORK
Mile 120
R43E
T15N
T14N
Point of Diversion & Place of Use
Sec. 2
3773 III SW
(SAWTELL PEAK)
21-07408
FEB 24 1994

State of Idaho
Department of Water Resources

WATER RIGHT LICENSE

WATER RIGHT NO. 21-07408

Priority: March 2, 1989 | Maximum Diversion Rate: 0.04 CFS
Maximum Diversion Volume: 1.2 AF

This is to certify, that FLOYD G JONES
353 E 49TH
IDAHO FALLS ID 83404 has complied with the terms and conditions of the permit, issued pursuant to Application for Permit dated March 2, 1989; and has submitted Proof of Beneficial Use on April 6, 1990. An examination indicates that the works have a diversion capacity of .080 cfs of water from a **GROUNDWATER** source, and a water right has been established as follows:

BENEFICIAL USE	PERIOD OF USE	RATE OF DIVERSION	ANNUAL VOLUME
DOMESTIC	01/01 to 12/31	0.04 CFS	1.2 AF

LOCATION OF POINT(S) OF DIVERSION: Lot 2(NWNE), Sec. 2, Township 14N, Range 43E
FREMONT County

PLACE OF USE: DOMESTIC

TWN	RGE	SEC	
14N	43E	2	Lot 2(NENE)

CONDITIONS/REMARKS:

1. The maximum diversion volume is defined as the maximum allowable volume of water that may be diverted annually from the source under this right. The use of water confirmed by this right is limited to the amount which can actually be beneficially used. The maximum diversion volume may be adjusted to more accurately describe the beneficial use or to implement accepted standards of diversion and use efficiency.
2. This water right is appurtenant to the described place of use.
3. This right is subject to all prior water rights and may be forfeited by five years of non-use.
4. Modifications to or variance from this license must be made within the limits of Section 42-222, Idaho Code, or the applicable Idaho law.
5. Domestic use is for 1 home.

This license is issued pursuant to the provisions of Section 42-219, Idaho Code. Witness the seal and signature of the Director, affixed at Boise, this 22ND day of FEBRUARY, 1994.

Acting for R. Keith Higginson, Director

FEB 24 1994

Form 217
08/89

For Office Use Only
Amt. of Fee $ NA
Date 4-5-90
Receipt No.
Received by HWJ

RECEIVED
APR 6 1990
Department of Water Resources

STATE OF IDAHO
DEPARTMENT OF WATER RESOURCES
PROOF OF BENEFICIAL USE

The Idaho Department of Water Resources will consider this form as a statement that the permit holder(s) has/have completed all development that will occur under this permit and that water has been applied according to the provisions of the permit for the beneficial use(s) described below. This form must be accompanied by a license examination fee or a completed field examination report prepared by a certified water right examiner who has been appointed by the department.

Permit No. 21-07405 Telephone No. 522 2535

Name(s) of Permit Holder(s): Floyd G. Jones

Post Office Address: 353 E. 49th So. Idaho Falls, Ida. 83404

Source of Water: Groundwater

If ground water, well driller's name: NA. Date drilled: 1965

Extent of Use:
Domestic 1 (No. of households) Irrigation _____ (No. of acres)

Stockwater _____ (No. and type of stock) Other _____

Total rate and/or volume for which proof is submitted 0.04 cfs _____ acre/feet

Show date water was first diverted and beneficially used under this permit: 3-2-89

One of the following may be a condition of approval of your permit:

Measuring device: Required? __Yes X No Installed? __Yes X No

OR

Flow Measurement Port: Required? __Yes X No Installed? __Yes X No

Fee Enclosed: $ NA (See License Examination Fee Schedule)

Person to contact to accompany the Department representative during the field examination:

See above
Name Telephone No.

Address

MICROFILMED
MAY 16 1990

The above information is my true statement of the extent to which the above numbered permit has been developed and I relinquish any undeveloped portion of the permit to the state of Idaho.

4-5-90 Floyd G. Jones
Date Signature (and title if on behalf of a company or organization)

21 7408

Form 202
6/85

Ident. No. _____

STATE OF IDAHO
DEPARTMENT OF WATER RESOURCES
APPLICATION FOR PERMIT

APPROVED

To appropriate the public waters of the State of Idaho

1. Name of applicant Floyd G Jones Phone 522-2535

   Post office address 195 E 25 Idaho Falls Ida. 83404

2. Source of water supply Ground water which is a tributary of _____

3. Location of point of diversion is NE ¼ of NW ¼ of NE ¼, Govt. Lot _____

   Sec. 2 Township 14 N Range 43 E B.M. Fremont County; additional

   points of diversion if any: _____

4. Water will be used for the following purposes:

   Amount 0.10 (cfs [redacted]) for Domestic purposes from Jan 1 to Dec 31 (both dates inclusive)

   Amount _____ (cfs or acre-feet per annum) for _____ purposes from _____ to _____ (both dates inclusive)

   Amount _____ (cfs or acre-feet per annum) for _____ purposes from _____ to _____ (both dates inclusive)

   Amount _____ (cfs or acre-feet per annum) for _____ purposes from _____ to _____ (both dates inclusive)

5. Total quantity to be appropriated is (a) 0.10 (cubic feet per second) and/or (b) _____ (acre feet per annum)

6. Proposed diverting works:

   a. Description of ditches, flumes, pumps, headgates, etc. well

   b. Height of storage dam _____ feet; active reservoir capacity _____ acre-feet; total

   reservoir capacity _____ acre-feet; period of year when water will be diverted to storage:

   _____ to _____ inclusive.

   Exists c. Proposed well diameter is 4" inches; proposed depth of well is 100 feet.

   d. Is ground water with a temperature of greater than 90°F being sought? NO

7. Time required for the completion of the works and application of the water to the proposed beneficial use is

   1 year years (*minimum 1 year*).

MICROFILMED

AUG 02 1989

8. Description of proposed uses (*if irrigation only, go to item 9*):

a. Hydropower; show total feet of head and proposed capacity in KW. _____

b. Stockwatering; list number and kind of livestock. _____

c. Municipal; show name of municipality. _____

d. Domestic; show number of households. Four

e. Other; describe fully. _____

9. Description of place of use:

a. If water is for irrigation, indicate acreage in each subdivision in the tabulation below.

b. If water is used for other purposes, place a symbol of the use (*example: D for Domestic*) in the corresponding place of use below. See instructions for standard symbols.

TWP	RANGE	SEC.	NE¼				NW¼				SW¼				SE¼				TOTALS
			NE¼	NW¼	SW¼	SE¼	NE¼	NW¼	SW¼	SE¼	NE¼	NW¼	SW¼	SE¼	NE¼	NW¼	SW¼	SE¼	
14N	43E	2		D/4															

Total number of acres to be irrigated _____

10. Describe any other water rights used for the same purposes as described above. None

11. a. Who owns the property at the point of diversion? Wm D. Jones

b. Who owns the land to be irrigated or place of use? See Attached List

c. If the property is owned by a person other than the applicant, describe the arrangement enabling the applicant to make this filing. _____

12. Remarks: well was Drilled and used in 1965
well is on Lot 156 Aspen Ridge I

MICROFILMED

AUG 02 1989

13. Map of proposed project: show clearly the proposed point of diversion, place of use, section number, township and range number.

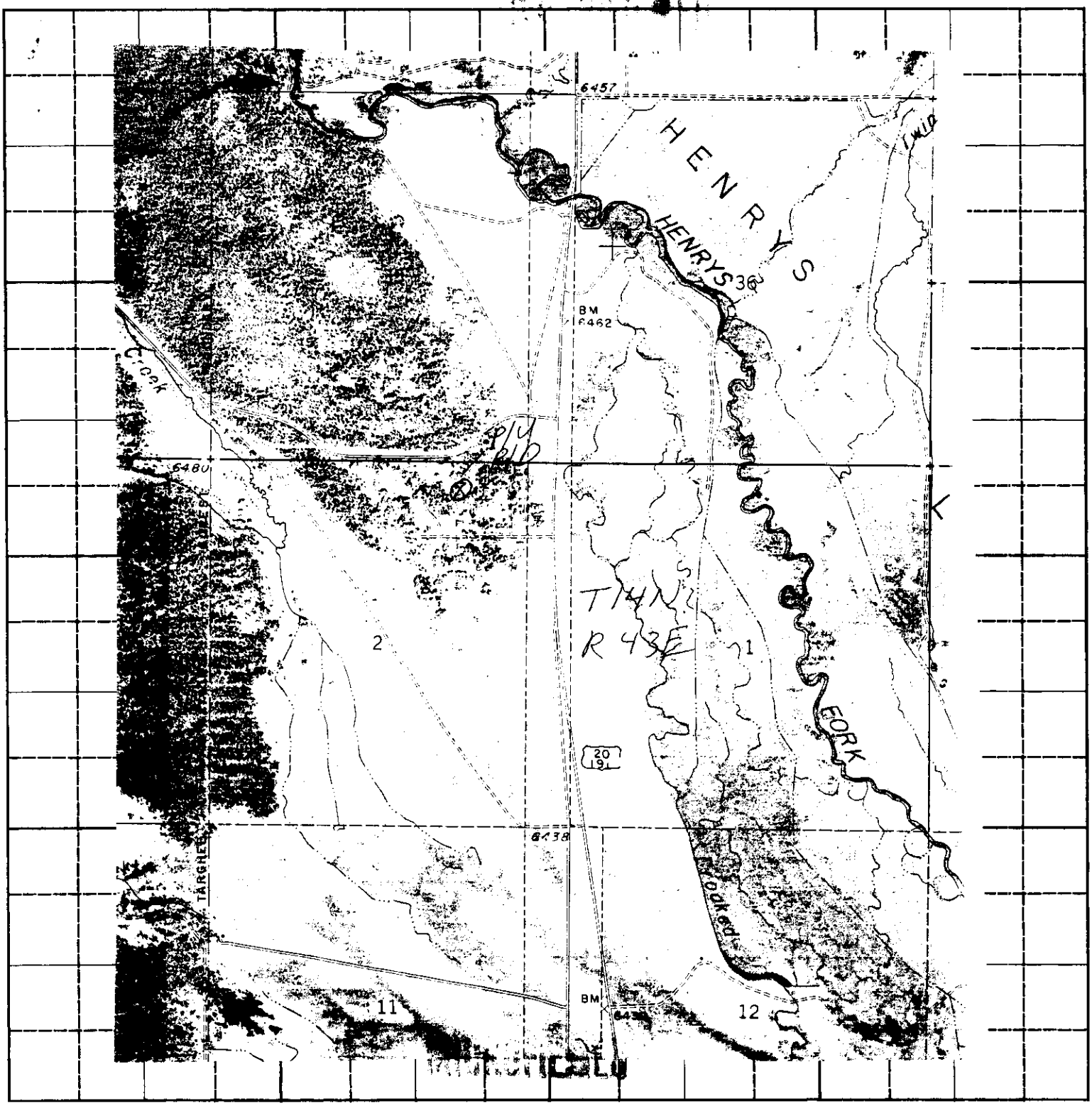

Scale: 2 inches equal 1 mile.

AUG 02 1989

BE IT KNOWN that the undersigned hereby makes application for permit to appropriate the public waters of the State of Idaho as herein set forth.

Floyd G. Jones
(Applicant)

Proposed Priority ~~3/2/89~~

Received by TO Date 3/2/89 Time 10:18 AM Preliminary check by TO

Fee $ 30.00 Receipted by TO # E005942 Date 3/2/89

Publication prepared by CB Date 3-7-89 Published in Herald Chronicle 3-16, 23, 89

Publication approved CW Date 4-04-89

ACTION OF THE DIRECTOR, DEPARTMENT OF WATER RESOURCES

This is to certify that I have examined Application for Permit to appropriate the public waters of the State of Idaho No. 21-7408, and said application is hereby APPROVED.

1. Approval of said application is subject to the following limitations and conditions:

   a. SUBJECT TO ALL PRIOR WATER RIGHTS.

   b. Proof of construction of works and application of water to beneficial use shall be submitted on or before June 1, 19 90.

   c. The rate of diversion, if water is to be used for irrigation under this permit, when combined with all other water rights for the same land shall not exceed 0.02 cubic feet per second for each acre of land.

   d. The water right acquired under this permit if for hydropower purposes shall be junior and subordinate to all rights to the use of water, other than hydropower, within the State of Idaho that are initiated later in time than the priority of this permit and shall not give rise to any right or claim against any future rights to the use of water, other than hydropower, within the State of Idaho initiated later in time than the priority of this permit.

   e. Other: Permit holder shall comply with the drilling permit requirements of Section 42-235, Idaho Code.

   The right to the use of water acquired under this permit shall not give rise to any right or claim against the holder of a senior right based upon the theories of forfeiture, abandonment, adverse possession, waiver, equitable estoppel, estoppel by laches or customary preference.

   The Director retains jurisdiction of the permit and any license subsequently issued to incorporate the use into a water district, require streamflow augmentation or other action needed to protect prior surface water and groundwater rights.

   The issuance of this permit in no way grants any right-of-way or easement across the land of another.

Witness my hand this 23rd day of May, 1989.

L. Glen Saxton

MICROFILMED

AUG 02 1989

21-7408

PLACE OF USE OWNERS

Floyd G Jones	195 E 25	I.F.
Wm D. Jones	195 E 25	I.F.
Brent Gnuvman	5355 E Neveso Cir.	IF
Val Jardine	241 Carol AV.	I.F.

MICROFILMED

AUG 02 1989

THE FREMONT COUNTY HERALD-CHRONICLE
St. Anthony, Ic o
Ashton, Idaho

AFFIDAVIT OF PUBLICATION

STATE OF IDAHO
County of Fremont

I, Terry Weatherston
being first duly sworn, depose and say, that I am the printer of THE FREMONT COUNTY HERALD-CHRONICLE, a semi-weekly newspaper printed and published in Fremont County, Idaho; and I do solemnly swear that the Notice Of Application a copy of which notice appears attached hereto, was published in the regular and entire issue of said newspaper, and not in any supplement issue thereof for Two consecutive issues, the first publication having been made on March 16, 1989 and the last publication having been made on March 23, 1989 .

Further, that said newspaper is one of general circulation in said county; that it is a legal newspaper, conforming to legal specifications under Idaho statutes; that it has at least two hundred bona fide subscribers living within the county of publication; and that it has been continuously and uninterruptedly published in said county during a period of seventy-eight consecutive weeks prior to the first publication of said notice.

Terry Weatherston

STATE OF IDAHO)
COUNTY OF MADISON)

On this 24th day of March in the year of 1989 , before me, a Notary Public, personally appeared Terry Weatherston, known or identified to me to be the person whose name subscribed to the within instrument, and being by me first duly sworn, declared that the statements therein are true, and acknowledged to me that he executed the same.

Notary Public for Idaho
Residing at Rexburg, Idaho
My commission expires: June 8, 1993

MICROFILMED
AUG 02 1989

Department of Water Resources
Eastern District Office

NOTICE OF APPLICATION FOR WATER RIGHT

The Following application(s) have been filed to appropriate the public waters of the State of Idaho:

21-07402
HENINGER, RICHARD D.
RT. 2, BOX 147A
ST. ANTHONY, ID 83445
Source: GROUNDWATER
Diversion Pt: NWNESE Sec 18 T 07N R 40E
Use: IRRIGATION (.030 CFS) DOMESTIC (.040 CFS)
Date Filed: 2/14/1989
In: T07N R40E S18 NESE 1.0 ACRES TOTAL

21-07404
PEARSON, ROBERT L.
1331 E. 65th S.
IDAHO FALLS, ID 83404
Source: GROUNDWATER
Diversion Pt: NWNW Sec 24 T 15N R 42E
Use: DOMESTIC (.040 CFS) STOCKWATER (.030 CFS)
Date Filed: 3/01/1989
In: T15N R42E S24 NWNW

21-07407
CHRISTENSEN, LARRY
732 TERRACE
IDAHO FALLS, ID 83402
Source: SPRINGS
Tributary: BLUE CREEK
Diversion Pt: LOT 4 (SENWNW) Sec 2 T 10N R 41E
Use: DOMESTIC (.020 CFS)
Date Filed: 3/01/1989
In: T10N R41E S02 NWNW

21-07408
JONES, FLOYD G.
195 E. 25th
IDAHO FALLS, ID 83404
Source: GROUNDWATER
Diversion Pt: NENWNE Sec 2 T 14N R 43E
Use: DOMESTIC (.100 CFS)
Date Filed: 3/02/1989
In: T14N R43E S02 NWNE

31-07414
QUALITY FARMS INC.
RT. 3, BOX 433-8
REXBURG, ID. 83440
Source: GROUNDWATER
Diversion Pt: NWSE Sec 30 T 08N R 37E
Use: IRRIGATION (2.000 CFS)
Date Filed: 1/16/1984
In: T08N R37E S30 NESW SESW NWSE SWSE 100.0 ACRES TOTAL

The permit(s) will be subject to all prior water rights. Protests may be submitted based on the criteria of Sec. 42-203A, Idaho Code and/or the new public interest criteria of Sec. 42-203C, Idaho Code. Protests must be filed with the Director, Dept. of Water Resources, 150 Shoup Ave., Suite 15, Idaho Falls, Idaho 83402 on or before APRIL 3, 1989.

R. KEITH HIGGINSON
Director

Publ. March 16 and 23, 1989HC.

State of Idaho
DEPARTMENT OF WATER RESOURCES
1301 North Orchard Street, Statehouse Mail, Boise, Idaho 83720-9000
Phone: (208) 327-7900 FAX: (208) 327-7866

CECIL D. ANDRUS
GOVERNOR

R. KEITH HIGGINSON
DIRECTOR

February 22, 1994

FLOYD G JONES
353 E 49TH
IDAHO FALLS ID 83404

RE: WATER RIGHT NO. 21-07408

Dear Water Right Holder(s):

Enclosed herewith is a copy of the Water Right License issued on the above referenced permit.

Sincerely,

JIM JOHNSON
Water Rights Supervisor

JJ:dc

Enclosure

MICROFILMED
FEB 24 1994

LICENSE REVIEW CHECKLIST

Permit # 21-7408 Date 12/15/93 Cindy Zimmerman

	Yes	No	
NAME	✓		Or Address Change? 353 E 49 S
PRIORITY DATE 3/2/89		✓	Advance? ____ Advanced to: ____
			Order to Reinstate Needed?
			Incorrect Fee for rate recommended?
SOURCE GW		✓	Changes? Clarification of **Originally Intended** source
			Notice of Intent to Void - Source change.
P/D NENWNE	✓		Amendment Needed? change NWNENE LT. 2
			Overlap(s)
P/U NWNE	✓		Amendment Needed? change Lt.2 (NENE)
			Overlap(s)
TOTAL CFS .10		✓	Measurement Done?
			System Capacity .08
			Allowable Amount: .04 (Per proof submitted)
TOTAL VOLUME 1.2			Season of Use:
			Calculations:
			Flow limit: ____ x x 1.9835 = ____
USES Dom/3			Change(s) in Nature of Use?
			Amendment Needed?
REMARKS			Multiple P/Ds in 1/4 1/4?
			Special Overlap
	✓		Other Dom/1 (per proof)
CONDITIONS			Measure/Lock Devices 4/5/90 Proof Rc'd
			W/Master Control 01 Water Dist
			Irrigation Overlap 3/2/89 App Rec'd
			Water Quality 6/25/92 Exam Made

COMMENTS: ~~amend P/D & P/U reduce to Dom/1 (per proof)~~ No Amendment Needed Jen.

RECOMMENDED	CFS	DIV VOL
Dom/1	.04	1.2

LICENSE ____
1ST AMEND LETTER ✓
2ND AMEND LETTER PCJ

Form 219
6/86

RECEIVED
DEC 13 1993
Department of Water Resources

STATE OF IDAHO
DEPARTMENT OF WATER RESOURCES

BENEFICIAL USE FIELD REPORT

A. GENERAL INFORMATION

Permit No. 21-07408

1. Owner: FLOYD G. JONES Phone No. 522-2535
   Current Address: 353 E. 49TH S., IDAHO FALLS, ID 83404
2. Accompanied by: MR. JONES EXAM. DATE: 6-25-92
   Address: — Phone No. —
   Relationship to Permit Holder: —
3. Source: GROUNDWATER tributary to —

B. OVERLAP REVIEW

1. Other water rights with same place of use: N/A
   ☐ Copies Attached
2. Other water rights with same point of diversion: N/A
   ☐ Copies Attached ☐ Copies of Field Exam's Attached

C. SYSTEM DESCRIPTION

1. **Diversion System Diagram:** Indicate all major components and distances between components. Indicate weir size/ditch size/pipe i.d. as applicable. ☐ Alternative diagram attached

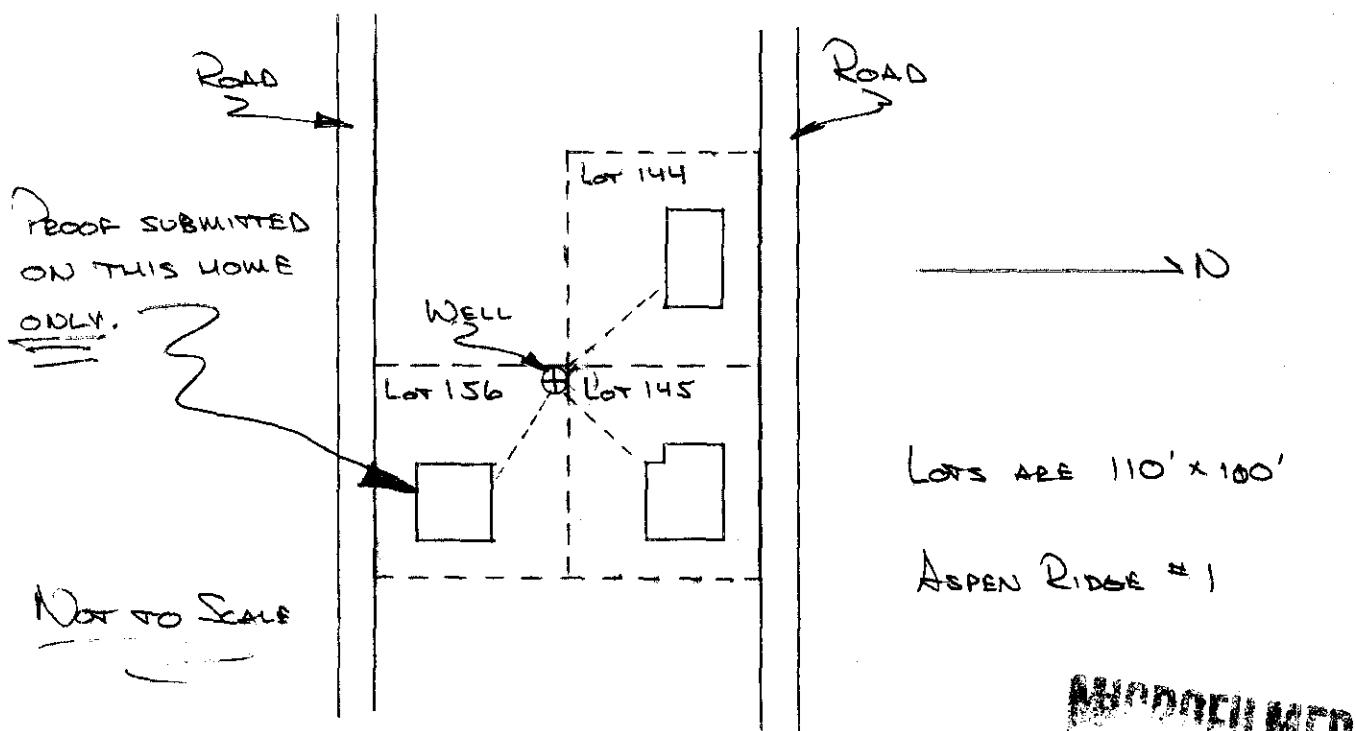

MICROFILMED
FEB 24 1994

Scale: 1" = _____.

2. ☐ Copy of U.S.G.S. Quadrangle Attached Showing location(s) of point(s) of diversion and place(s) of use (required).
   ☐ Aerial Photo Attached (required for irrigation of 10 acres or more).
   ☐ Photo of Diversion and System Attached (required for all but single household domestic groundwater, and stockwater.

System Description (continued)

3. **Narrative:** Description (As operating at time of measurement. Indicate pressure, number of sprinklers, etc.)

WELL WITH SUBMERSIBLE PUMP TO 3 CABINS WITH LAWNS.

PROOF SUBMITTED ONLY FOR APPLICANT'S HOME

☐ See Remarks on page 4 for continuation

4.

Well or Diversion Identification No.*	Motor Make	Hp	Motor Serial No.	Pump Make	Pump Serial No. or Discharge Size

**Code to correspond with No. on map and aerial photo*

5. **Point(s) of Diversion:**

Ident. No.	Gov't. Lot	¼	¼	¼	Sec.	Twp.	Rge.	County	Method of Determination/Remarks
	2	~~NE~~	~~NW~~	~~NE~~	2	14N	43E	FREMONT	USGS NAPP 316-136
		NW	NE	NE					

6. **Place(s) of Use:** Indicate Method of Determination _____

Twp.	Rge.	Sec.	NE¼				NW¼				SW¼				SE¼				Totals
			NE¼	NW¼	SW¼	SE¼	NE¼	NW¼	SW¼	SE¼	NE¼	NW¼	SW¼	SE¼	NE¼	NW¼	SW¼	SE¼	
14N	43E	2	D																

RECEIVED
FEB 24 1994

Do not use this space

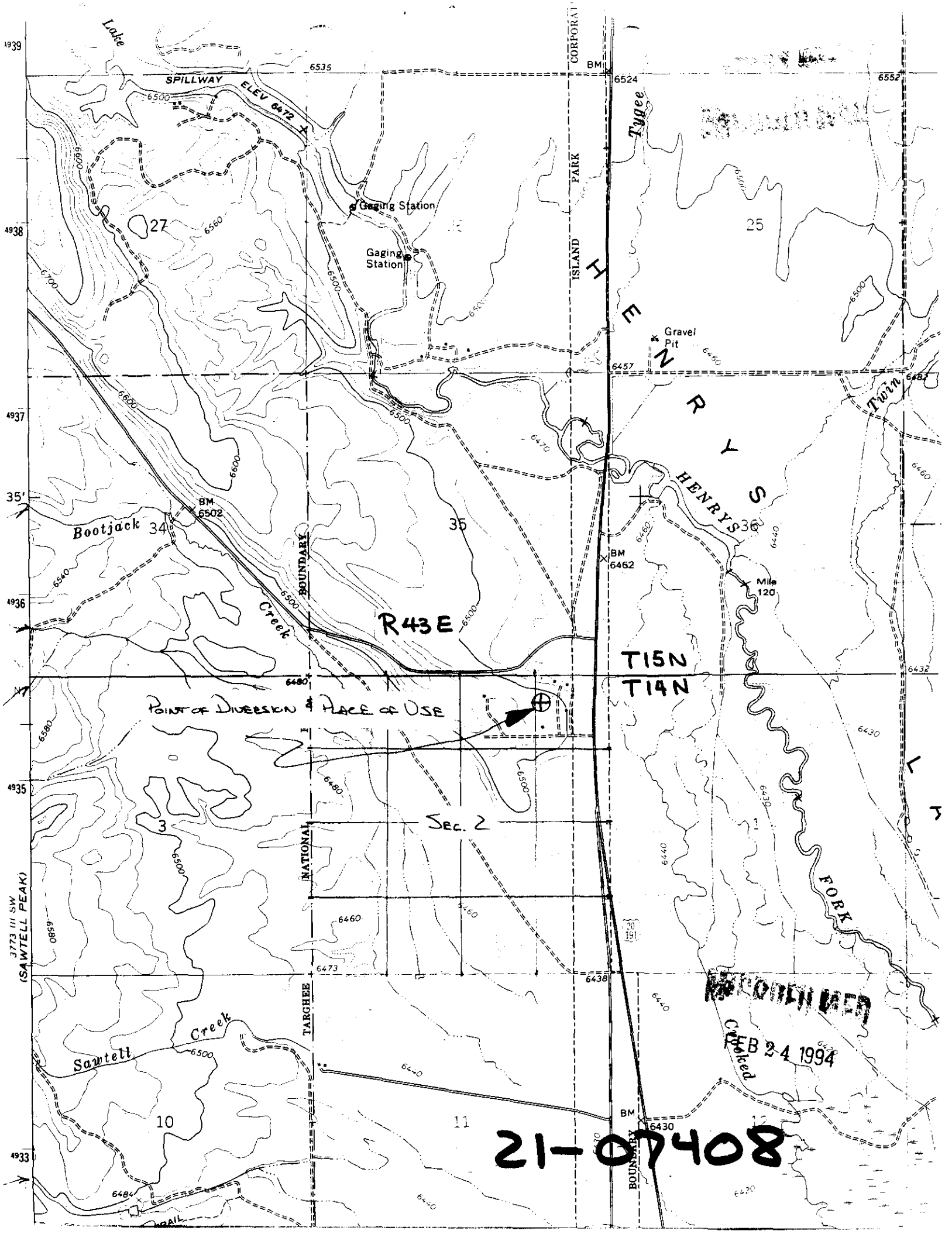

RECEIVED
FEB 24 1994

21-07408

Do not use this space

D. FLOW MEASUREMENTS

☐ Additional Data Sheets Attached

1.

Measurement Equipment	Type	Make	Model No.	Serial No.	Size	Calib. Date

2. **Measurements:**

E. FLOW CALCULATIONS

☐ Additional Computation Sheets Attached

1. Measured Method: ID WR STANDARD FOR 3 HOMES W/LAWNS = 0.08 CFS LIMITED BY SUBMITTED PROOF OF BENEFICIAL USE FORM
2. Alternate Method for Checking Purposes: TO 0.04 CFS FOR ONE HOME ONLY.

F. PUMP EFFICIENCY DATA (Optional)

Discharge Pressure: _____ psi x 2.31 = _____ ft (1); Dynamic pumping level: _____ ft (2)
Total Head: (1) + (2) = _____ (3) ; Flow rate: _____ cfs (4)

Water HP: (3) x (4) ÷ 8.8 = _____ (5)
Meter Input KW: 3.6 x _____ KH x _____ CTR or _____ MULT x _____ PTR x _____ N/ _____ T = _____ (6)
Meter Input HP: (6) x 1.34 = _____ (7)
Panel Input KW: _____ Ave PF x _____ Ave Volts x _____ Ave Ampsx .001732 = _____ (6)
Panel Input HP: (6) x 1.34 = _____ (7) Efficiency: (5)/(7) x 100 = _____ %

G. VOLUME CALCULATIONS

1. Volume Calculations for Irrigation:

$V_{I.R.}$ = (Acres Irrigated) x (Irrigation Requirement) = _____

$V_{D.R.}$ = [Diversion Rate (cfs)] x (Days in Irrigation Season) x 1.9835 = _____

V = Smaller of $V_{I.R.}$ and $V_{D.R.}$ = _____

2. Volume Calculations for Other Uses:

AS PER STANDARD FOR ONE HOME => 1.20 AFA

H. REMARKS AND OVERLAP REVIEW ANALYSIS

I. RECOMMENDATIONS

1. **Recommended Amounts**

Beneficial Use	Period of Use From	Period of Use To	Rate of Diversion Q (cfs)	Annual Volume V (afa)
DOMESTIC	01/01	12/31	0.04	1.20
		Totals:	0.04	1.20

2. **Recommended Amendments**

☐ Change P.D. as reflected above ☐ Add P.D. as reflected above ☐ None

☐ Change P.U. as reflected above ☐ Add P.U. as reflected above ☐ Other

J. AUTHENTICATION

Field Examiner's Name PAUL R. MEYER

Signature

Certification Date

Field Report Preparation Date 7-20-92

CONSULTANT SEAL

K. Licensing recommendation shall be prepared by an Idaho Department of Water Resources employee on a computer printout attached hereto.

RECEIVED
FEB 24 1994

May 2, 1990

FLOYD G. JONES
195 E. 25TH
IDAHO FALLS, ID 83404

PROOF ACKNOWLEDGMENT LETTER

RE: PERMIT NO. 21-07408

Dear Permit Holder:

The department acknowledges receipt of the proof of beneficial use form submitted for the above referenced permit. The next step in the process of developing a water right is for the department to conduct a field examination to determine and confirm the use being made of the water.

If you have questions concerning this matter, please feel free to contact the EASTERN Regional Office in Idaho Falls at (208)525-7161.

Sincerely,

Rita Fleck
Secretary/Records Manager

c: IDWR - Region

MICROFILMED
MAY 16 1990

138396

March 31, 1990

FLOYD G. JONES
195 E. 25TH
IDAHO FALLS, ID 83404

PROOF DUE NOTICE

RE: PERMIT NO. 21-07408

Dear Permit Holder:

One of the conditions of approval of the above referenced water permit was that proof of the extent of your beneficial use must be submitted to this office on or before June 1, 1990. (See last page of your approved permit or your last approved extension request.) Enclosed is a form which when accompanied by the license examination fee or a complete field examination report prepared by a certified water right examiner may be used to submit the required proof.

If you have not fully completed your project, and you or a previous owner of this permit have not received a prior extension of time, you may request an extension of time if the delay is for reasonable cause as provided in Section 42-204, Idaho Code. If you have been prevented from proceeding by a governmental agency or by litigation which might bring title to the water in question, more than one extension of time can be granted. An extension of time request form is enclosed for your convenience.

Either an acceptable proof of beneficial use submittal or an acceptable request for an extension of time must be received by this department on or before the above described proof due date. If neither is received, the department will send you a lapse notice. Within sixty (60) days of the mailing of the lapse notice, the permit will no longer be of any force nor effect.

SINCERELY,

Rita Fleck
Secretary/Records Manager

Enclosures

MICROFILMED
MAY 16 1990

STATE OF IDAHO

DEPARTMENT OF WATER RESOURCES

Statehouse
Boise, Idaho 83720
(208) 334-7900
May 23, 1989

FLOYD G. JONES
195 E. 25TH
IDAHO FALLS, ID 83404

PERMIT APPROVAL NOTICE

RE: PERMIT NO. 21-07408

Dear Permit Holder:

Enclosed is a copy of your approved application for permit. We direct your attention to the conditions of approval on the final page.

You should be aware that the groundwater you propose to divert is located within a drainage basin where surface waters are regulated during the months of low flow. It is possible that diversion of groundwater may have an adverse impact on these surface water flows. Information available to us at this time does not warrant refusing to issue permits in your area, but we do caution that diversions of groundwater are not allowed to deplete flows available for surface water users with earlier priority dates. Siting your well as far from surface sources as possible and casing out upper water producing zones may reduce the potential of interference.

Section 42-235, Idaho Code, requires that a "drilling permit" must be obtained from the department for all wells constructed after July 1, 1987. A drilling permit is a separate permit that must be issued in addition to your permit to appropriate water. Commencement of well construction or diversion of water under your permit to appropriate water is prohibited unless a drilling permit is obtained.

We have enclosed a form entitled "Instructions for Proof of Beneficial Use". Please read the instructions carefully since you must take further action to develop this permit. Also enclosed for your convenience is a form entitled "Proof of

MICROFILMED

AUG 02 1989

Beneficial Use" that must be submitted to the Department when your project is completed. If development is complete, you may submit proof of beneficial use immediately.

Sincerely,

GARY SPACKMAN, Supervisor
Water Right Permits Section

GS: SC
Enclosures

MICROFILMED

AUG 02 1989

March 15, 1989

Floyd G. Jones
195 East 25th
Idaho Falls, ID 83404

Application for Permit No. 21-7408

Dear Water Right Applicant:

The Department of Water Resources acknowledges receipt of your water right permit. The application has been assigned the above identification No. Please refer to this number in all further correspondence.

This office is currently in the process of advertising the application in the Herald Chronicle. The advertisement will be published for two consecutive weeks, and a period of ten days following the second publication will be allowed for the submittal of protests.

If the application is protested, you will be sent a copy of the protest. The protest must be resolved before the application is approved or denied. If the protest is not resolved voluntarily, this Department will conduct a conference and/or hearing on the matter.

If the application is not protested, it will be forwarded to our state office in about five weeks. State office personnel will conduct a complete review prior to final processing of the application and will notify you of the outcome of this review. When a permit is issued, you will be sent a copy. A typical processing time for an unprotested application is about eight weeks.

Please feel free to contact this office if you have any questions regarding this procedure.

Sincerely,

HAROLD W. JONES
Water Rights Supervisor

HWJ/rb

MICROFILMED

AUG 02 1989

S T A T E O F I D A H O
DEPARTMENT OF WATER RESOURCES
Eastern Region
150 Shoup Ave., Suite 15

Idaho Falls, Idaho 83402
(208) 525-7161

MARCH 8, 1989

HERALD CHRONICLE
P.O. BOX 10
REXBURG, ID 83440

Gentlemen:

Enclosed you will find a legal notice which we wish to have published on the dates indicated (once a week for two consecutive weekly issues) in your newspaper. If you cannot publish the notice on the proposed dates, please contact us immediately.

An affidavit of publication must be submitted to the Department along with the publication bill. Your cooperation is appreciated.

Please send the affidavit of publication and publication billing to this office before APRIL 3, 1989.

Yours truly,

Rita Bodell
Secretary

Encl.

MICROFILMED
AUG 02 1989

NOTICE OF APPLICATION FOR WATER RIGHT

The Following appl ation(s) have been filed . appropriate the public waters of the State of Idaho:

AUG 02 1989

21-07408

JONES, FLOYD G.
195 E. 25TH
IDAHO FALLS, ID 83404

Source: GROUNDWATER

Diversion Pt: NENWNE Sec 2 T 14N R 43E

Use: DOMESTIC (.100 CFS)

Date Filed: 3/02/1989

In: T14N R43E S02 NWNE

MICROFILMED

AUG 02 1989

The permit(s) will be subject to all prior water rights. Protests may be submitted based on the criteria of Sec. 42-203A, Idaho Code and/or the new public interest criteria of Sec. 42-203C, Idaho Code. Protests must be filed with the Director, Dept. of Water Resources, 150 Shoup Ave., Suite 15, Idaho Falls, Idaho 83402 on or before APRIL 3, 1989.

R. Keith Higginson, Director

Published 3/16/1989 & 3/23/1989

MICROFILMED

AUG 02 1989