

Subdivisions 2

Area 80 acres

Subdivisions = 2

Area = 80 a

Q = 75 inches

1.5 cfs.

Quantity of water:

estimated at 75 Miners inches — by owner — considered sufficiently correct by J.C.M.

Q - not measured because of over-charge of ground-water in this area at this time. If pump were started it would undoubtedly discharge much more than 75" for a number of days.

Scale: 2 Inches Equals 1 Mile. Draw Map In Ink.

J 24751

INSTRUCTIONS TO EXAMINERS

1. Always carefully note the location of the point of diversion and accurately plat same.
2. When proof is for beneficial use, carefully check up the number of acres actually irrigated in each forty and accurately plat same.
3. Make a map showing the correct location of streams and ditches, and the irrigated lands, and any adjacent permanent landmarks, such as towns, lakes, large streams and public roads.
4. If any unusual conditions are discovered, make plain statement of them under remarks.
5. Always see the holder, if possible, and go over the whole ground with him and make your report only upon actual existing facts and conditions.
6. Give general characteristics of soils, topography, and crops raised.

RECEIVED
AUG 2 1 1957
Department of Reclamation

Vernal F. Lofthouse
Tetonia, Idaho

Permit No. G-24751

Examination for Completion of Works & Beneficial Use

County Teton

2-5N.-45E.

Q = 1.5 c.f.s.

S = Well

P.D. = Lot 3, Sec. 2, T.5N.-R.45E.

Use = Irrigation

Filed = March 4, 1954
Due = June 1, 1957
(Extension)

Well - Timber cribbed 6'x6'x50'
Static H_2O Level 7'

Pump = Horizontal
Western Land Roller Pumps
454218 (Hastings Nebr)
Suction 8"
Discharge 8"
Q = Est 75"

Engine: Oliver Tractor
Takes 2 g/hr.

July 15 - Aug 31 -

Irrigated 3 years.

RECEIVED
JUN 10 1957
Department of Reclamation

AFFIDAVIT OF PUBLICATION

State of Idaho, }
County of Teton, } ss.

I, V. E. Lansberry
being first duly sworn, depose and say.

That I am the Publisher of the Teton Valley News, a newspaper as defined by Idaho Codes Annotated, Section 58-106, as amended, and that said newspaper is a weekly newspaper, printed and published at Driggs, in Teton County, Idaho, having a general circulation in said county, and that said newspaper has been printed in said county for more than 78 consecutive weeks prior to the first publication of the atttached notice, advertisement or publication of

Notice of Proof

And affiant further says that said attached notice, advertisement or publication, as per clipping attached, was published in said newspaper, in the regular and entire issue thereof, and not in any supplement issue thereof, for Four consecutive issues thereof; first publication having been made on the 9th day of May, 1957, and last publication on the 30th day of May, 1957.

And affiant further says that at the times herein mentioned said newspaper was made up of at least four pages of at least five columns each, printed from type matter, of at least seventeen and three-fourths inches deep.

V E Lansberry

Subscribed in my presence and sworn to before me this 5 day of June, 1957

Phil G. Strong

(SEAL) Notary Public for the State of Idaho, residence and postoffice address, Driggs, Idaho.

My Commission expires
March 7, 1958

NOTICE OF PROOF OF COMPLETION OF WORKS and APPLICATION OF WATER TO BENEFICIAL USE

Notice is hereby given that at 10:00 A.M., on the 8th day of June, 1957, at Driggs, County of Teton, State of Idaho, before H. S. Forbush, Notary Public, proof will be submitted of the completion of works for the diversion of 1.5 cubic feet per second of underground waters from a well, and of the application to beneficial use of said water, in accordance with the terms and conditions of Permit No. G-24751 heretofore issued by the Department of Reclamation of the State of Idaho.

1. The name and postoffice address of the person holding said permit are Vernal F. Lofthouse, Tetonia, Idaho.

2. Said works of diversion will be fully completed on the date set for such completion, and the amount of water which said works are capable of conveying to the place of use is 1.5 cubic feet per second.

3. The use to which said water has been applied is irrigation purposes, and the amount applied to beneficial use is 1.5 cubic feet per second.

4. The point of diversion of said water is NE corner of Lot 3 of the NW¼ Sec. 2, Twp. 5 N., Rge. 45 E. B. M.

5. The place where said water is used is Lot 3 in NE¼NW¼, Lot 4 in NW¼NW¼, Sec. 2, Twp. 5 N., Rge. 45 E. B. M.

6. The date of priority which said user is prepared to establish is March 8, 1954.

MARK R. KULP,
State Reclamation Engineer

Pub. M9-16-23-30

S 24751

Lofthouse

NAME OF APPLICANT VERNAL J. LOFTHOUSE **Form No. 0**

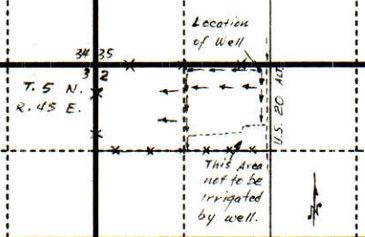

Permit Map No. 4-2475
As Approved
MAR 8 1954
MARK R. KULP
State Reclamation Engineer

SCALE: 2 Inches Equal 1 Mile. Draw Plan In Ink.

L 24751

6608

State of Idaho
License and Certificate of Water Right

Water License No. G-24751 Amount 1.5 c.f.s.

Water District No. Priority March 4, 1954

THIS IS TO CERTIFY that VERNAL F. LOFTHOUSE of Tetonia, Idaho, made application for a permit to appropriate the public waters of the State of Idaho, dated March 4, 1954; that Permit No. G-24751 was issued under said application; that Certificate of Completion of works, with a carrying capacity of 1.5 second feet, was issued thereunder on February 6, 1959, showing that said works were completed on the 8th day of June, 1957; and that on the 8th day of June, 1957, VERNAL F. LOFTHOUSE of Tetonia, State of Idaho, made proof to the satisfaction of the State Reclamation Engineer of Idaho, of the right to use the waters of a well, a tributary of subterranean flow, for the purpose of Irrigation, under Use Permit No. G-24751 of the Department of Reclamation and that said right to the use of said waters has been perfected in accordance with the laws of Idaho, and is hereby confirmed by the State Reclamation Engineer of Idaho and entered of record in Volume 11 of Licenses at page 6608, on the 6 day of February, 1959;

The right hereby confirmed dates from March 4, 1954;

The Point of Diversion is located Lot 3, ($NE\frac{1}{4}NW\frac{1}{4}$) in the ¼ ¼, Sec. 2, Tp. 5 N., R. 45 E., B. M. Teton County

That the amount of water to which such right is entitled and hereby confirmed, for the purposes aforesaid, is limited to an amount actually needed and beneficially used for said purposes, and shall not exceed 1.5 cubic feet per second.

Description and location of use:

Twp.	Range	Sec.	Forty-acre Tract	No. Acres Described in Permit	No. Acres Actually Irrigated
5 N	45 E.	2	$NE\frac{1}{4}$ $NW\frac{1}{4}$ (lot 3)		40
			$NW\frac{1}{4}$ $NW\frac{1}{4}$ (lot 4)		40
			Total number of	acres irrigated	80

The right to the use of the water aforesaid hereby confirmed is restricted to the lands or place of use herein described, as provided by the laws of Idaho.

WITNESS the seal and signature of the State Reclamation Engineer, affixed at Boise, Idaho, this 6th day of February, 1959.

GEO. N. CARTER
State Reclamation Engineer.

2155

(SEAL)

State of Idaho
License and Certificate of Water Right

Water License No. G-24286 Amount .92 c.f.s.

Water District No. Priority July 8, 1953

THIS IS TO CERTIFY that KENNETH SYME and R. B. SYME

of Fruitland, Idaho, made application for a permit to appropriate the public waters of the State of Idaho, dated July 8, , 1953 ; that Permit No. G-24286 was issued under said application; that Certificate of Completion of works, with a carrying capacity of 0.92 second feet, was issued thereunder on February 5, , 1959 , showing that said works were completed on the 14 day of July , 1958 ; and that on the 14 day of July , 1958 , KENNETH SYME and R. B. SYME

of Fruitland , State of Idaho , made proof to the satisfaction of the State Reclamation Engineer of Idaho, of the right to use the waters of a well , a tributary of subterranean flow , for the purpose of irrigation & domestic use , under Use Permit No. G-24286 of the Department of Reclamation and that said right to the use of said waters has been perfected in accordance with the laws of Idaho, and is hereby confirmed by the State Reclamation Engineer of Idaho and entered of record in Volume 11 of Licenses at page 6607 , on the day of February 5 , 1959 ;

The right hereby confirmed dates from July 8 , 1953 ;

The Point of Diversion is located

in the NW ¼ NE ¼, Sec. 16 , Tp. 7 N. , R. 5 W. , B. M. County Payette

That the amount of water to which such right is entitled and hereby confirmed, for the purposes aforesaid, is limited to an amount actually needed and beneficially used for said purposes, and shall not exceed .92 cubic feet per second.

Description and location of use:

Twp.	Range	Sec.	Forty-acre Tract	No. Acres Described in Permit	No. Acres Actually Irrigated
7 N.	5 W.	9	$SE\frac{1}{4}$ $SE\frac{1}{4}$	20	14
			$SW\frac{1}{4}$ $SE\frac{1}{4}$	18	30
		16	$NW\frac{1}{4}$ $NE\frac{1}{4}$	17	1
			Total number of acres irrigated		45

The right to the use of the water aforesaid hereby confirmed is restricted to the lands or place of use herein described, as provided by the laws of Idaho.

WITNESS the seal and signature of the State Reclamation Engineer, affixed at Boise, Idaho, this 5th day of February , 1959 .

GEO. N. CARTER
State Reclamation Engineer.

(SEAL)

G-24751

22-2155

APPLICATION FOR PERMIT

To Appropriate the Subterranean Waters of The State of Idaho

H.S. Forbush
atty -
Driggs Idaho

Application No. G-32559
Permit No. G- 24751
District No.

1. Name of Applicant: VERNAL F. LOFTHOUSE

   Postoffice address: Tetonia County: Teton State: Idaho

2. Quantity of water claimed:

   (a) Rate of withdrawal in cubic feet per second. 1.5 or Idaho
   Miners' inches 75 or gallons per minute.

   (b) Annual withdrawal in acre feet per annum

3. Source of water supply: Subterranean from a well
   Northeast corner of Lot 3 (NE¼NW¼)

4. Location of point of diversion or well is in the ~~¼ of the~~ ~~¼ of~~ Section 2

   Twp. 5 N. , Rge. 45 E. , B.M., County of Teton

5. Water is to be used for: Irrigation.

6. If for municipal, industrial or recreational purposes, give:

   (a) Point of use of water is in the ¼ of the ¼ of Section , Twp.
   Rge. , B.M

   (b) Waste water or sewage effluent is to be returned to
   at a point in the ¼ of the ¼ of Section , Twp. , Rge. , B.M.

7. Kind of works: A well, with pumping and sprinkling equipment.

8. Estimated cost of works: $ 2,000.00

9. (a) Is reservoir to be used?

   (b) Capacity of reservoir:

10. The time required for the completion of such work and complete application of the water to the proposed use is

    ~~xxxxx~~ October 1, 1955

11. If applicant is a corporation, give:

    I. (a) Date and place of incorporation:

    (b) Amount of capital stock: $ (c) Amount paid in: $

    (d) Names and addresses of directors:

    II. The financial resources of the applicant are (a) Cash on hand: $

    (b) Treasury stock: (c) Bonds to be issued:

    (d) Other resources:

12. The land to be irrigated is described in the following tabulation:

13. Existing water rights and/or valid permits appurtenant to the lands to be irrigated are: 40 inches of water from South Leigh with 1897 priority, and 40 inches of High Water right 1910 priority.

    (a) 75 inches (cubic feet per second, inches or gallons per minute) of the water herein applied for is to be supplemental to the existing water rights.

    (b) (cubic feet per second, inches or gallons per minute) is for new lands.

Remarks:

BE IT KNOWN THAT The undersigned hereby makes appli cation for permit to appropriate the public waters of the State of Idaho as herein set forth.

VERNAL F. LOFTHOUSE *Applicant.*

By *Agent.*

Date of first receipt at Department of Reclamation: 9:00 A. M. March 4, 1954

Returned to applicant for correction:

Corrected application received:

Approval of State Reclamation Engineer

The number of this permit is G-24751

Recorded in Book 88 Page 24751 Approved March 8, 1954

This is to certify that I have examined the within application for a permit to appropriate the public waters of the State of Idaho, and hereby approve the same, subject to the following limitations and conditions:

Bond in the sum of $ to be filed on or before

Work to begin on or before May 8, 1954 and to continue diligently and uninterruptedly to completion, unless temporarily interrupted by circumstances over which the permit holder has no control.

One-fifth of the work above specified to be completed on or before March 8, 1955

The whole of said work to be completed and beneficial use of water appropriated in accordance herewith, to be made on or before March 8, 1956

Witness my hand this 8th day of March, 1954

MARK R. KULP
State Reclamation Engineer.

IN TESTIMONY WHEREOF, We, LEN JORDAN, Governor of the State of Idaho, and IRA H. MASTERS, Secretary of State of the State of Idaho, have caused this instrument to be executed in the name of the State of Idaho, and caused the Great Seal of the State of Idaho to be hereunto affixed, this 8th day of March, 19 54

Countersigned:

(SEAL)

By IRA H. MASTERS

By Paula L. Fleenor *Secretary of State.*
Acting Secretary of State

STATE OF IDAHO

By LEN JORDAN
Governor

12.

Twp.	Range	Sec.	NE¼ NE¼	NE¼ NW¼	NE¼ SW¼	NE¼ SE¼	NW¼ NE¼	NW¼ NW¼	NW¼ SW¼	NW¼ SE¼	SW¼ NE¼	SW¼ NW¼	SW¼ SW¼	SW¼ SE¼	SE¼ NE¼	SE¼ NW¼	SE¼ SW¼	SE¼ SE¼	Totals
5 N.	45 E.	2					Lot 3	Lot 4											75

APPROVAL OF STATE RECLAMATION ENGINEER

I, Mark R. Kulp, State Reclamation Engineer of the State of Idaho, hereby extend the time for the completion of construction work under Permit to Appropriate the Public Waters of the State of Idaho, No. G-24751 to June 1st, 1957

Witness my hand this 26th day of March, 1956.

MARK R. KULP
State Reclamation Engineer

Permit No. G-24751
CERTIFICATE OF COMPLETION OF WORKS

TO ALL WHOM IT MAY CONCERN:

This is to certify that Vernal F. Lofthouse of Tetonia, Idaho, County of Teton, and state of Idaho, the holder of Permit No. G-24751, issued upon Application No. G-32559 bearing date of priority of March 4, 1954, authorizing the diversion of 1.5 second feet of waters of subterrean flow from a well, County of Teton, State of Idaho, for irrigation purposes has fully complied with the provisions of the laws of the State of Idaho relating to the proof of completion of the works of diversion set out and described in said Permit; that said works are adequate for diverting and conveying to the place of intended use 1.5 second feet of the waters of subterranean flow of well; that the point of diversion of said waters, Lot 3 ($NE\frac{1}{4}NW\frac{1}{4}$), Section 2, Township 5 N., Rge. 45 E. B. M., and that the lands proposed to be irrigated by the use of said water are described as follows, to-wit: Lot 3, ($NE\frac{1}{4}NW\frac{1}{4}$), Lot 4 ($NW\frac{1}{4}NW\frac{1}{4}$), Section 2, Twp. 5 N., Rge. 45 E. B. M.

Proof of Completion of Works Made: June 8, 1957

Witness my hand this 6th day of February, A. D. 1959

s/ Geo. N. Carter
State Reclamation Engineer

LICENSE ISSUED FOR 1.5 SEC. FT
Page 6608

WATER RIGHT NUMBER 22-2155

OWNER LAST NAME - LOFTHOUSE FIRST NAME - VERNAL F. ORIG OWNER -
ADDRESS LINE 1 - ADDRESS LINE 2 -
ADDRESS LINE 3 - CITY - TETONIA STATE - ID ZIP CODE - 83452
SOURCE - GROUNDWATER TRIBUTARY OF -
STAGE - LICENSE STATUS - PRIORITY - 03-04-1954 COUNTY - TETON TOTAL DIV. RATE - 1.5000 -CFS
TOTAL DIV. VOLUME - .00 AFA TRFR/AMEND - WATER DIST. - DLE/CAREY ACT - RIGHT BASIS -
DIVERSION POINT - NENW 02 05N 45E LOT 03 REDIV - 0.0 0.0 0.0 0.0 0.0 0.0 0.0 0.0 0.0 0.0 0.0
FROM - TO - USE - IRRIGATION USE DIV. RATE - 1.5000 CFS USE DIV. VOLUME - .00 AFA
USE - IRRIGATION PLACE OF USE - TWN 05N RNG 45E SEC 02 TRACT NENW LOT 03 AC 40 TRACT NWNW LOT 04 AC 40
DECREE NAME - DATE - TOTAL ACRES 80
REMARKS -
NON IRRIG USE -
OTHER RIGHTS FOR SAME USE -
PROOF DUE - PERMIT/DENIED - PROTESTED - HEARING - OLD NO. - 24751
PROOF MADE - FLD EXAM - COND. OF APPROVAL -
DIVERSION MEANS -

IDENT. NO. 22-2155

IDAHO DEPARTMENT OF WATER RESOURCES

WATER RIGHT
DATA ENTRY LOG

Initials	Date	Item
		Original form entered
		Edit Report Correct
		Date Protested
		Date of Hearing
		Date Approved/Denied (Proof due date, stage and/or status, conditions of approval, water district)
		Record Verified
		Amendment Approved
		Extension Approved
		Partial Proof
		Proof Complete
		Field Exam Received
		Field Exam Accepted and changes entered
		License Signed
		Transfer Approved
CSA	7-20-79	Keypunched by State Office

WATER RIGHT ANALYSIS FORM

- DATA ENTRY -

Identification No. 24751 (OTd No.) 122-2155 (New No.)

Record

1. Original Owner: Vernal F. Lofthouse

   Present Owner:

2. Address:
3. City: Tetonia State: ID Zip:
4. A. Source of Water: gw

   B. Tributary of:

5. A. Stage (A,P,L,D,S,J): L

   B. Status (D,L,R,C,A,I,F - leave blank if valid):

   C. Priority Date: 3-4-1954

   D. County: 81

   E. Total Diversion Rate: 1.5

   F. Total Diversion Volume:

   G. Transfer/Amendment (P,T of A or blank):

   H. Water District:

   I. DLE/Carey Act (D,C or blank):

   J. Right Basis (for adjudication claims A,B,C only):

	Tract	Sec.	Twp.	Rge.	Gov't Lot	Rediv.
6. A. Point of Diversion	NENW	2	5N	45E	3	

7. Period of Use, Use, Diversion Rate/Volume:

from ____ to ____ for A purposes. Amount 1.5 (cfs ~~or AC-FT/yr~~)

from ____ to ____ for ____ purposes. Amount ____

from ____ to ____ for ____ purposes. Amount ____

from ____ to ____ for ____ purposes. Amount ____

from ____ to ____ for ____ purposes. Amount ____

from ____ to ____ for ____ purposes. Amount ____

from ____ to ____ for ____ purposes. Amount ____

AMD 9-18-79

8. Use Code: I7

TWP.	RANGE	SEC.	NE¼				NW¼				SW¼				SE¼				TOTALS
			NE¼	NW¼	SW¼	SE¼	NE¼	NW¼	SW¼	SE¼	NE¼	NW¼	SW¼	SE¼	NE¼	NW¼	SW¼	SE¼	
5N	45E	2					23 40	24 40											80

9. A. Decree Name:

   B. Decree Date:

10. Remarks: A.
    B.
    C.
    D.
    E.

11. Other Uses (Non-irrigation explanatory information):

12. Other Rights for Same Use:

13. A. Proof Due Date:

    B. Date Permit Approved or Denied:

    C. Protested Date:

    D. Hearing Date:

    E. Old Number: 24751

    F. Proof Made (P or blank):

    G. Field Exam Made (P,R,F or blank):

    H. Conditions of Approval: _____

    _____

14. Diversion Means (brief narrative):

April 15, 1971

Re: License No. 22-2155

Mrs. Verna F. Lofthouse
Tetonia,
Idaho 83452

Dear Mrs. Lofthouse:

Pursuant to your letter of March 29, 1971, we have researched our records and fail to find any record of your new well. We are enclosing an application for permit form, with instructions, for your use in this matter. We are also enclosing a copy of the license on your other well, located in Lot #3 of Section 2, Township 5 N, Range 45 E.

If you should have any further questions in reference to this matter, please advise.

Very truly yours,

Dorian Clay
Appropriation Examiner

DC:cm

Enclosure

22-2155

61-2165

LOAD 'EM UP... SHIP 'EM OUT

PIGGY BACK

UNION PACIFIC

24751-22-2155
?

Via...

Tetonia, Idaho
Mar. 29, 1971

Department of Water Administration

Department of Reclamation
Irrigation Division

Dear Sirs:

I had a well drilled in the year of 1966 and intended to start filings on the water. The information was given to the lawyer but do not know if it was ever sent to your department. I now want to install a pump in this well to irrigate about 150 acres. I have an old well which I proved up on about 15 years ago. When I get my new well going, I

LOAD 'EM UP... SHIP 'EM OUT

PIGGY BACK

Via... UNION PACIFIC

intend to abandon the old well or sell it to my neighbor. The old well waters Lots 3+4 ~~of~~ in Section 2 T 5 N R 45 E BM. Teton

This new well would water this same ground and land in the adjoining 80 acres to the south. Please tell me what the water rights state would be and send me application papers for filing on the new well.

Sincerely yours,
Vernal G. Lofthouse

22 2155

June 6, 1966

COPY

RE: Permit G-24751
Vernal F. Lofthouse

Harold S. Forbush
Attorney at Law
Driggs, Idaho

Dear Mr. Forbush:

Enclosed is a copy of License No. G-24751 which you requested in your letter of June 2, 1966.

Also enclosed is departmental receipt No. G-10393 in the amount of $1.00 which covers the fee.

Very truly yours,

M. RUSSELL BOSCH
Office Manager

MRB:sjw
Encl: Receipt
License

G 24751

$1.00 received

VILLAGE ATTORNEY
VILLAGE OF DRIGGS

PROSECUTING ATTORNEY
TETON COUNTY

HAROLD S. FORBUSH
ATTORNEY AT LAW
DRIGGS, IDAHO

June 2, 1966

RECEIVED
JUN 3 1966
Department of Reclamation

Department of Reclamation
107 State House
Boise, Idaho, 83701

Dear Sir:

Re: License No. G-24751
Vernal F. Lofthouse

Thank you for your letter of May 5th explaining that the License fee for the above captioned Permit #24751 has been paid, and that a duplicate of the license can be obtained for a fee of $1.00. Apparently Mr. Lofthouse has lost or misplaced the licenseeed right and wishes a duplicate.

Please find inclosed my check for $1.00 covering the issuance of a duplicate of the license. Please send the duplicate to me.

Very truly yours,

H. S. Forbush

HSF/MM

G 24751

G-32786

May 5, 1966

COPY

Mr. Dwight C. Stone,
County Recorder,
Teton County,
Driggs, Idaho.

Dear Mr. Stone:

In reply to your letter of May 3, 1966, our records do not indicate a permit nor application for a well in the SW¼, Section 2, Twp. 5 N., Rge. 45 E. B. M., nor under the name of Mr. Ray Little.

Our records show a permit No. G-32786; Holder: Rammell Brothers; Point of Diversion: SE¼SE¼, Section 2; Twp. 5 N., Rge. 45 E.B.M.; Land List: Section 1, E½ Section 2, Twp. 5 S., Rge. 45 E.B.M.; W½NW¼, Section 7; N½NW¼, SW¼, Section 6, Twp. 5 S., Rge. 46 E.B.M.

Also our records show Permit No. G-24751, licensed on Page 6608; Holder: Vernal E. Lofthouse; listing Point of Diversion as Lot 3 (NE¼NW¼), Section 2, Twp. 5 N., Rge. 45 E.B.M., Land List: Lot 3 (NE¼NW¼), Lot 4 (NW¼NW¼), Twp. 5 N., Rge. 45 E.B.M.

Please contact us if we may be of further assistance.

Very truly yours,

DONALD W. McELDOWNEY
State Water Rights Clerk

DWMc:pmk

G24751

RECEIVED
MAY 5 1966
Department of Reclamation

OFFICE OF
EX-OFFICIO AUDITOR AND RECORDER
CLERK OF THE DISTRICT COURT
CLERK OF THE BOARD OF COUNTY COMMISSIONERS
TETON COUNTY
DRIGGS, IDAHO

BUREAU OF RECLAMATION
OFFICIAL FILE COPY
Rec'd MAY 4 1966

TO	INIT.	DATE
FILES		

May 3, 1966

U. S. Bureau of Reclamation
Boise, Idaho

Gentlemen:

We are anxious to know if there has been any filing or application for permit of any waters from an irrigation well, located in the Southwest Quarter of Section 2, Township 5 North, Range 45 E.B.M. This could have been done, if at all, by a Mr. Ray Little.

May we hear from you soon in this matter.

Yours very truly,

Dwight C. Stone

DWIGHT C. STONE,
County Recorder.

DCS/enb

C-32706

f 24751

May 5, 1966

COPY

RE: License No. G-24751
Vernal F. Lofthouse

Mr. H. S. Forbush
Attorney at Law
Driggs, Idaho

Dear Mr. Forbush:

This is in reply to your letter of May 4, 1966, regarding fees for the above referenced permit.

On February 5, 1959 we forwarded to you our departmental receipt No. G-3854 in the amount of $9.00. Also enclosed was the Certificate of Completion of Works and Certificate of Water Right issued under Permit No. G-24751.

Copies of the licensed rights are available from our office and the fee is $1.00.

Very truly yours,

M. RUSSELL BOSCH
Office Manager

MRB:ejw

G-24751

VILLAGE ATTORNEY
VILLAGE OF DRIGGS

HAROLD S. FORBUSH
ATTORNEY AT LAW
DRIGGS, IDAHO

PROSECUTING ATTORNEY
TETON COUNTY

RECEIVED
MAY 5 1966
Department of Reclamation

May 4th, 1966

Department of Reclamation
State House
Boise, Idaho

Gentlemen:

RE: permit No. G24751 in name of Vernal Lofthouse of Driggs, Idaho Mr. Lofthouse acquired a water right which was approved by the Department in June of 1957. Under date of September, 1957, a letter was written to him stating that upon the payment of $9.00, statutory fees and costs, a license would be issued to him for the appropriation and use of 1.5 cubic second feet of water.

Apparently, Mr. Lofthouse has never followed through by making payment of the aforesaid sum, and he has directed that this letter be prepared by way of inquiry to ascertain the cost for issuance of this license at this time.

We shall be appreciative of an early reply concerning issuance of a license under the above permit.

Very turly yours,

H. S. Forbush

G24751

January 9, 1959

Re: Permit No. G-24751
Vernal F. Lofthouse

Mr. H. S. Forbush
Attorney At Law
Driggs, Idaho

Dear Mr. Forbush:

We refer you to our September 18, 1957, letter in connection with Permit No. G-24751 wherein we wrote that the field engineer's inspection showed that 1.5 second feet of subterranean water had been put to beneficial use under the terms of Permit No. G-24751 and that upon receipt of the statutory fees, totaling $9.00, a Certificate of Completion of Works and License and Certificate of Water Right could be issued.

This is to advise you that to date Mr. Lofthouse has not remitted the necessary fees for these certificates. Although, the depositions of proofs keep the permit in good standing Mr. Lofthouse does not have a licensed and recorded water right until the certificates are issued.

Very truly yours,

GEO. N. CARTER
State Reclamation Engineer
By

Chief Clerk

EPR:nls

f 24751

Feb. 5, 1959

Re: Permit No. G-24751
Vernal F. Lofthouse

Mr. H. S. Forbush
Attorney at Law
Driggs, Idaho

Dear Sir:

Enclosed is Certificate of Completion of Works and the License and Certificate of Water Right issued under Permit No. G-24751

Enclosed also is departmental receipt No. G-3854 in the amount of $9.00.

Very truly yours,

GEO. N. CARTER
State Reclamation Engineer

EPR:ew
Enc.

G 24751

RT

September 18, 1957

Re: Permit No. G-24751
Vernal F. Lofthouse

Mr. H. S. Forbush
Attorney At Law
Driggs, Idaho

Dear Mr. Forbush:

Our field engineer's report on the inspection of the completion of construction work and application of water to beneficial use under the terms of Permit No. G-24751, Vernal F. Lofthouse, Tetonia, Idaho, shows that his well is capable of conveying 75 miner's inches (1.5 c.f.s.) of water for irrigation of 80 acres. This permit is now entitled to a Certificate of Completion of Works and a License and Certificate of Water Right.

Upon receipt of the statutory fees, total of $9.00, we will issue to Mr. Lofthouse the Certificate of Completion of Works (for which the fee is five dollars) and the License (four dollars) confirming the right with priority of March 4, 1954, to his use of 1.5 second feet of subterranean water with the point of diversion in the $NE\frac{1}{4}NW\frac{1}{4}$ of Section 2, for irrigation of 80 acres in the $N\frac{1}{2}NW\frac{1}{4}$ of Section 2, all in Township 5 North, Range 45 East, B.M.

Very truly yours,

MARK R. KULP
State Reclamation Engineer
By

Chief Clerk

EPR:nls

G-24751

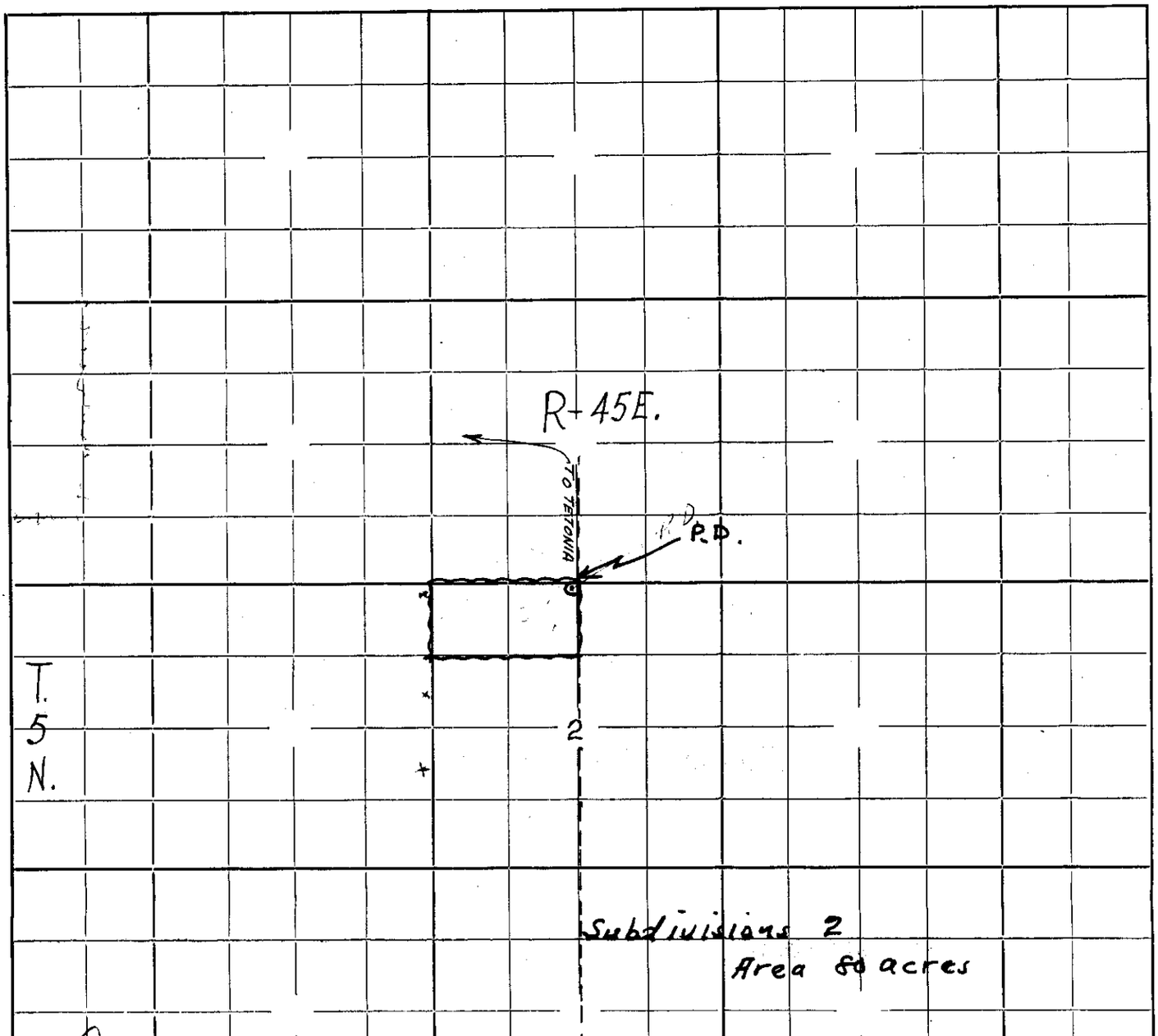

Subdivisions 2
Area 80 acres

Quantity of water:
estimated at 75 Miners inches — by owner — considered sufficiently correct by J.C.M.

Subdivisions = 2
Area = 80 A
Q = 75 miners inches
1.5 cfs.

Q - not measured because of overcharge of ground-water in this area at this time. If pump were started it would undoubtedly discharge much more than 75" for a number of days.

Scale: 2 Inches Equals 1 Mile. Draw Map In Ink.

J 24751

Form 23

STATE OF IDAHO

DEPARTMENT OF RECLAMATION

BOISE

REPORT OF ENGINEER

PERMIT NO. G-24751

REPORT ON PROOF OF Completion of Works & Beneficial Use

Vernal F. Lofthouse, Tetonia, Idaho

app. 1.5
Sup. 2
acres 80

1.5 cfs
max

INSTRUCTIONS TO EXAMINERS

1. Always carefully note the location of the point of diversion and accurately plat same.
2. When proof is for beneficial use, carefully check up the number of acres actually irrigated in each forty and accurately plat same.
3. Make a map showing the correct location of streams and ditches, and the irrigated lands, and any adjacent permanent landmarks, such as towns, lakes, large streams and public roads.
4. If any unusual conditions are discovered, make plain statement of them under remarks.
5. Always see the holder, if possible, and go over the whole ground with him and make your report only upon actual existing facts and conditions.
6. Give general characteristics of soils, topography, and crops raised.

RECEIVED
AUG 2 1 1957
Department of Reclamation

Vernal F. Lofthouse
Tetonia, Idaho

Permit No. G-24751

Examination for Completion of Works & Beneficial Use

County Teton

2-5N.-45E.

Q = 1.5 c.f.s.

S = Well

P.D. = Lot 3, Sec. 2, T.5N.-R.45E.

Use = Irrigation

Filed = March 4, 1954
Due = June 1, 1957
(Extension)

Well - Timber cribbed 6'x6' 50
Static H_2O Level 7'

Pump = Horizontal
Western Land Roller Pumps
454218 (Hastings Mour)
suction 8"
Discharge 8"
Q = Est 75"

Engine: Oliver Tractor
Takes 2 g/hr.

July 15 - Aug 31

Irrigated 3 years.

Form 23

STATE OF IDAHO

DEPARTMENT OF RECLAMATION

BOISE, IDAHO

REPORT OF ENGINEER

Permit No. G-24751

This proof is for Completion of Works & Beneficial Use In Water District No.

1. Name of applicant Vernal F. Lofthouse, Tetonia, Idaho

2. Source of water supply: Subterranean flow from a well.

3. Location of point of diversion: Is in the NE¼ NW¼ (Lot 3) of Section 2

T. 5 N. R. 45 E. County of Teton

4. Describe works as they exist, giving dimensions and capacities of same: Well - Dug + Timber curbed 50' x 6' x 6' - Static Water level 7' - Pump: Western Land Roller #454218 - Horizontal - Discharge 8" - Power: Tractor.

5. Water is used for: Irrigation.

6. State whether or not water has been turned into works of diversion:

Yes.

7. List legal subdivisions of lands to be irrigated. If proof is for beneficial use, give exact number of acres under cultivation in each forty-acre tract. (Describe manner and place of use if other than irrigation):

Lots 3 & 4 (N½NW¼) Section 2, Twp. 5 North, Range 45 East, B. M.

(Submit map on attached plat, showing location and details of above description.)

8. What large stream would the water here appropriated finally reach?

Remarks:

This examination was made on the 15th day of July, 1957

(Signed) James Pearce

Examiner.

S24751

June 18, 1957

Re: Permit No.G-24751
Vernal F. Lofthouse

Mr. H. S. Forbush
Attorney at Law
Driggs, Idaho

Dear Mr. Forbush:

This morning's mail brings us the corrected depositions of Vernal F. Lofthouse and two witnesses in proof of Completion of Works and Beneficial Use under Permit No. G-24751.

Since the affidavit of publication has already been received, this completes the proof, but before final action is taken the law requires that a field examination be made by an engineer from this department.

We cannot say just when this examination will be made, but our field engineer will try and notify you in advance, so that arrangements can be made for Mr. Lofthouse to accompany him on the inspection.

Very truly yours,

MARK R. KULP
State Reclamation Engineer
By

A Chief Clerk

f 24751

Form 16.

STATE OF IDAHO
DEPARTMENT OF RECLAMATION
BOISE, IDAHO

RECEIVED
Department of Reclamation

Permit No. G-24751

Proof of Application of Water to Beneficial Use

and Completion of Works

Deposition of Holder

Ques. 1. State your name, residence, occupation and postoffice address.

Ans. Vernal F. Lofthouse, Tetonia, farmer, Tetonia, Idaho

Ques. 2. If acting in behalf of corporation, state its name, principal place of business (if a foreign corporation, give name of postoffice of statutory agent), your position with reference to same, and your authority for appearing in its behalf.

Ans.

Ques. 3. State number and date of permit, and date of priority you propose to establish under the permit.

Ans. No. G 24751, March 4, 1954, Approved March 8, 1954.

Ques. 4. State source of water supply and give exact location of point of diversion.

Ans. Subterranean water (well) Southeast corner of NE¼ of the NW¼, Sec. 2, Township 5 N. Range 45 E.B.M.

Ques. 5. Describe your works of diversion, and state amount of water they are capable of conveying from point of diversion to place of use, and give name of canal or ditch or other works by which water is conducted to such place of use. If a well, state depth of well, depth and size of casing and depth to water. If pump is used, state discharge of pump and tell how it was measured or determined. If sprinkler irrigation, give number and size of nozzles and operating pressure.

Ans. well 50 feet in depth, size 5 feet square, curbed with 2 inch plank. Water is pumped by means of a gasoline motor--35 H.P., which powers a Western Land Roller Pump (Centrifugal type) with a 8 inch outlet, which is capable of producing at maximum pressure 125 inches per second, according to tests made. The water is conveyed through a ditch from the well to the place of use.

Ques. 6. State for what purpose water is used and describe place of use. (If for irrigation, name each subdivision in which used, and number of acres in each subdivision that have actually been irrigated with said water.) State whether cultivated or natural meadow land and the nature of all improvements which have been made as a direct result of said use.

Ans. irrigation,
NE¼(Lot 3--39.07) of the NW¼; NW¼ (Lot 4, 38.99) of the NW¼; totalling 78.06 acres in Sec. 2, Township 5 North, Range 45 E.B.M.;
This is all cultivated land, and by the use of such water, potatoes, grain and hay are grown to more profitably. Without the use of this appropriation, potatoes could not be produced.

G 24751

RMF

Ques. 7. If for other than irrigation purposes; state how applied, amount of horse power generated, etc.

Ans. .....

.....

Ques. 8. What is the minimum amount of water required for the purpose specified above?

Ans. .....

Ques. 9. If you are not the person or representative of the corporation to whom above mentioned permit was originally issued, please state how ownership was acquired by present holder.

Ans. .....

✓ **Ques. 10. State when, how, in what amount and to what extent the water diverted under above mentioned permit has been used.**

Ans. During the past few irrigation seasons water has been diverted from the well and used beneficially in the production of hay, grain and potatoes on the land designated above. 1.7 sec. ft. was produced by such equipment and conveyed to the land.

Ques. 11. State when, how, in what amount and to what extent waters other than those diverted under the above mentioned permit have been diverted and applied to beneficial use upon the lands herein described. Give full particulars regarding such other appropriations and rights claimed thereunder.

Ans. The permit holder has a decreed right of 40 inches of water with priority of 1897 in the South Leigh Creek, and a high water right of about 1915, in the same source. The high water right is exhausted in early July and the decree right is much less then the full amount after the 1st part of July, hence the appropriation sought is a supplemental water supply assuring sufficient water for later use in late July and August.

(Sign) Vernal F. Lythgoe

I hereby certify that the foregoing testimony was read to the above subscribed before its signing, that I believe him to be the person he represents himself to be, and that said testimony was subscribed and sworn to before me, at my office in Driggs **, County of** Teton **,**

State of Idaho, on this 8th **day of** June **, A. D. 19**57**.**

(SEAL)

Notary Public residing at Driggs, Idaho

My commission expires Dec. 21, 1957

2H751

Form 17-A

STATE OF IDAHO
DEPARTMENT OF RECLAMATION
BOISE, IDAHO

RECEIVED
JUN 10 1957
Department of Reclamation

Permit No. G 24751

Proof of Application of Water to Beneficial Use

Deposition of Witness and Completion of Works

The deposition of two witnesses, on this form, taken separately, required in each case.

Ques. 1. State your name, age, residence, occupation and postoffice address.

Ans. Kenneth R. Bradley, 46, Tetonia, Farming, and Tetonia, Idaho

Ques. 2. Are you acquainted with Vernal F. Lofthouse, the holder of Permit No. G 24751? How long have you known him and where does he reside?

Ans. All my life.

Ques. 3. Have you read or heard read said Permit No. 21476, and are you familiar with its provisions and conditions?

Ans. yes

Ques. 4. State source of water supply, place of diversion, and describe works for conveying water from point of diversion to place of use.

Ans. subterrean well, Southeast corner of NE¼ of the NW¼, Sec. 2, Township 5 N. Range 45 E. B. M.; a well 50 ft. in depth, size 5 feet square, curbed with 2 inch plank. Water is pumped by means of a gasoline motor--35 H.P. which powers a Western Land Roller Pump (Centrifugal type) with a 8 inch outlet, which is capable of producing at maximum pressure 125 inches per second, according to tests made. Water is conveyed through ditch from well to place of use.

Ques. 5. How many second feet of water do you estimate said works will safely conduct to place of use, and how much water have you seen being so conveyed? The seller represents that it would produce 125 inches per second at maximum, I estimate that

Ans. 1.7 cu.ft. per second; is produced and safely conveyed to place of use. (that I have seen)

Ques. 6. (Pumps) How much water in cubic feet per second, miner's inches, or gallons per minute have you seen the pump deliver, and how did you measure or estimate the amount?

Ans. 1.7 cu. ft. per second--my estimation is based on the representations of the seller as to what the pump could do and on my judgment, and experience, of measuring water by means of a weir.

G 24751

Ques. 7. State for what purpose water is used and at what place. (If for irrigation, give each subdivision in which water has been used and number of acres irrigated in each subdivision.) State whether cultivated or natural meadow land and the nature of all improvements which have been made as a direct result of said use.

Ans. Irrigation, NE¼(Lot 3--39.07)of the NW¼; NW¼ (Lot 4, 38.99) of the NW¼; totalling 78.06 acres, in Sec. 2, Township 5 North, Range 45 E.B.M. This is cultivated land, and as a result of said use, potatoes can be produced profitably, as well as grain and hay.

Ques. 8. If for power or other purposes than irrigation, state how water has been applied and to what etxent.

Ans. .....

Ques. 9. (If for irrigation) state character of land that has been reclaimed, and give your estimate of the amount of water required for its profitable cultivation.

Ans. the soil is a gravelly loam, and in my estimation water appropriation is needed for the proper cultivation of this soil, and needs the 1.7 cu. ft. per ~~second for its proper cultivation.~~

Ques. 10. Have you any interest in the works, water or lands above mentioned? If so, in what way and to what extent?

Ans. no.

Ques. 11. State when, how, in what amount and to what extent you have witnessed the application to beneficial use of water diverted under said permit.

Ans. During the summers of 1954, 1955 and 1956, I have witnessed the water diverted and applied beneficially to the lands and estimate said ~~works conveyed approximately 1.7 cu. ft.~~

(Signed) Kenneth R. Bradley

I hereby certify that the foregoing testimony was read to the above subscriber before its signing, that I believe him to be the person he represents himself to be, and that said testimony was subscribed and sworn to before me in Driggs, County of Teton, State of Idaho, on this 8th day of June, A. D. 19 57.

Notary Public.

My commission expires Dec. 21, 1957

24751

Form 17-A

STATE OF IDAHO
DEPARTMENT OF RECLAMATION
BOISE, IDAHO

RECEIVED
JUN 1 0 1957
Department of Reclamation

Permit No. G 24751

Proof of Application of Water to Beneficial Use

Deposition of Witness and Completion of Works

The deposition of two witnesses, on this form, taken separately, required in each case.

Ques. 1. State your name, age, residence, occupation and postoffice address.

Ans. Charles M. Fullmer, 64, Tetonia, farmer, Tetonia, Idaho

Ques. 2. Are you acquainted with Vernal E. Lofthouse, the holder of Permit No. G 24751.? How long have you known him and where does he reside?

Ans. all his life, Tetonia, Idaho

Ques. 3. Have you read or heard read said Permit No. 21476, and are you familiar with its provisions and conditions?

Ans. Yes

Ques. 4. State source of water supply, place of diversion, and describe works for conveying water from point of diversion to place of use.

Ans. Subterrean well; Southeast corner of NE¼ of the NW¼, Sec. 2, Township 5 N. Range 45, E.B.M., a well 50 ft. in depth, size 5 feet square, curbed with 2 inch plank. Water is pumped by means of a gasoline motor--35 H.P. which powers a Western Land Roller Pump (Centrifugal type) with a 8 inch outlet, which is capable of producing at maximum pressure 125 inches per second, according to tests made. Water is conveyed through ditch from well to place of use.

Ques. 5. How many second feet of water do you estimate said works will safely conduct to place of use, and how much water have you seen being so conveyed? The seller represents that it would produce 125 inches per second at maximum. I estimate

Ans. 1.7 cu. ft. per second is produced and safely conveyed to place of use. (that I have seen)

Ques. 6. (Pumps) How much water in cubic feet per second, miner's inches, or gallons per minute have you seen the pump deliver, and how did you measure or estimate the amount?

Ans. 1.7 cu.ft. per second--my estimation is based on the representations of the seller as to what the pump could do and on my judgment, and experience, of measuring water by means of a weir.

R 24751

Ques. 7. State for what purpose water is used and at what place. (If for irrigation, give each subdivision in which water has been used and number of acres irrigated in each subdivision.) State whether cultivated or natural meadow land and the nature of all improvements which have been made as a direct result of said use.

Ans. Irrigation, NE¼ (Lot 3--39.07) of the NW¼; NW¼ (Lot 4, 38.99) of the NW¼; totalling 78.06 acres; in Sec. 2, Township 5 North, Range 45 E.BM. This is cultivated land, and as a result of said use, potatoes can be produced profitably, as well as grain and hay.

Ques. 8. If for power or other purposes than irrigation, state how water has been applied and to what etxent.

Ans.

Ques. 9. (If for irrigation) state character of land that has been reclaimed, and give your estimate of the amount of water required for its profitable cultivation.

Ans. the soil is a gravelly loam, and in my estimation water appropriation is needed for the proper cultivation of this soil, and needs the 1.7 cu. ft. per second for its proper cultivation.

Ques. 10. Have you any interest in the works, water or lands above mentioned? If so, in what way and to what extent?

Ans. No.

Ques. 11. State when, how, in what amount and to what extent you have witnessed the application to beneficial use of water diverted under said permit.

Ans. During the summers of 1954, '55, and '56, I have witnessed the water diverted and applied beneficially to the lands and estimate said works conveyed approximately 1.7 cu. ft.

(Signed) Charles M. Fullmer

I hereby certify that the foregoing testimony was read to the above subscriber before its signing, that I believe him to be the person he represents himself to be, and that said testimony was subscribed and sworn to before me in Driggs, County of Teton, State of Idaho, on this 8th day of June, A. D. 19

[signature]
Notary Public.

My commission expires Dec. 21, 1957.

S 24751

ROBERT E. SMYLIE
GOVERNOR

STATE OF IDAHO
DEPARTMENT OF RECLAMATION
MARK R. KULP, STATE RECLAMATION ENGINEER
BOISE

June 14, 1957

RECEIVED
JUN 18 1957
Department of Reclamation

RE: Permit No. G-24751
Vernal Lofthouse

Mr. H. S. Forbush, Attorney at Law
Driggs
Idaho

Dear Sir:

We have just found out what the trouble is in submitting proofs of application of water to beneficial use and completion of works, on the above captioned water permit.

Permit No. G-24751 was a Permit Number that should have been used on the proofs sent to this Department. Instead you stated said proofs were for No. G-21476, which permit was cancelled in 1952.

We notice on our publication notice to the paper that the notice of proofs was published correctly according to the terms of Permit G-24751.

We are returning said proofs enclosed herewith, which can be corrected very easily. Please return them to this Department. Will refer you to our office letter of June 12, 1957.

Very truly yours,

MARK R. KULP
State Reclamation Engineer
By
Roy W. Thompson

Roy W. Thompson
Office Manager

Encls.

RWT:vhh Dear Sir: I herewith return the depositions as corrected, under Permit No. G 24751, in the name of Vernal F. Lofthouse. I trust this will clear with the Department.

Very truly yours,

H. S. Forbush

G 24751

H. S. FORBUSH
Attorney at Law
DRIGGS, IDAHO

June 13, 1957

Mr. Roy W. Thompson
Office Manager
Department of Reclamation
State House
Boise, Idaho

Re: Permit No. G-24751--

Dear Sir:

I have your letter of the 12th instance, relating to a Permit #G 21476, issued in 1950 in the name of Vernal F. Lofthouse.

I regret very much for having confused the situation by my letter of the 8th of June, 1957, by referring to the old Permit Number, which was cancelled in Feb. of 1952, apparently in March 1954--March 8th approval date. A new Permit was made-G24751, in the name of Vernal Lofthouse, covering the same appropriation on the same property with the same facts, etc. etc., this permit required beneficial use to be made by March 1956. However, an extension was obtained so as to permit beneficial proof of use of water to be made June 8, 1957.

On or before May 6th, Mr. Lofthouse was sent the necessary forms on which to give his authorization for the Publication of Proof of Beneficial use of water under permit No. G-24751, and on May 6th he signed authorization which was immediately sent to your office. Two days later on June 8th a letter from your office indicated that the notice was being sent to the Teton Valley News for Publication, that Mr. Lofthouse and two disinterested witnesses were to appear before me on the 8th of June, 1957 and present their proof.

In preparing depositions for Mr. Lofthouse and the two disinterested witnesses, it is possible that Permit #21476 was placed on the depositions in error, and that because the old Permit was still in the file, and we inadvertantly copied the old Permit No. rather than the new No. G 24751.

If you will kindly refer to the file under the new Permit Number you will note that what I have set forth herein can be shown. I suggest that the deposition be returned that I might be able to put the proper permit number on same or I herewith authorize the department to make the substitution. You will also please note that the publication was made using the Permit No. G-24751 in proof of which has been forwarded to you in my letter of June 8th, 1957.

I trust this will rectify the glaring error caused and that a letter from you will confirm what has been set forth herein, and completely clarify the situation.

Very truly yours,

H. S. Forbush

If 24751

June 12, 1957

RE: Permit No. 21476 — Cancelled
Vernal Lofthouse

Mr. H. S. Forbush
Attorney at Law
Driggs, Idaho

Dear Sir:

We wish to acknowledge receipt of proofs of application of water to beneficial use and completion of works, in connection with Permit No. 21476.

We are at a loss to know why public notice of publication was published for proof in connection with this Permit to be made on June 8, 1957. We have no authorization from you or the permit holder to publish same.

The status of the Permit is as follows:
Application filed April 27, 1950, by whole of said work to be completed on or before August 6, 1950. Extension of time was granted on said Permit for making proofs and was extended to August 6, 1951. Notice that proofs were due on August 6, 1951 was mailed to Vernal F. Lofthouse on June 1, 1951. On December 6, 1951, a registered letter was sent to Vernal F. Lofthouse giving the applicant 40 (forty) days in which to make proofs or show cause why proofs should not be made. Our file disclosed that return card was filed by Vernal F. Lofthouse under date of December 14, 1951. Permit was cancelled for lack of proofs on February 4, 1952.

The writer can see no way or means whereby we can reinstate said Permit. We will welcome any statement from you that might clarify the situation so that we may place the same before the State Reclamation Engineer for his approval or disapproval.

Very truly yours,

MARK R. KULP
State Reclamation Engineer
By

Roy W. Thompson
Office Manager

RWT:vhh

f 24751

June 14, 1957

RE: Permit No. G-24751
Vernal Lofthouse

Mr. H. S. Forbush, Attorney at Law
Driggs
Idaho

Dear Sir:

We have just found out what the trouble is in submitting proofs of application of water to beneficial use and completion of works, on the above captioned water permit.

Permit No. G-24751 was a Permit Number that should have been used on the proofs sent to this Department. Instead you stated said proofs were for No. G-21476, which permit was cancelled in 1952.

We notice on our publication notice to the paper that the notice of proofs was published correctly according to the terms of Permit G-24751.

We are returning said proofs enclosed herewith, which can be corrected very easily. Please return them to this Department. Will refer you to our office letter of June 12, 1957.

Very truly yours,

MARK R. KULP
State Reclamation Engineer
By

Roy W. Thompson
Office Manager

Encls.

RWT:vhh

22-21555
24751

H. S. FORBUSH
Attorney at Law
DRIGGS, IDAHO

RECEIVED
JUN 10 1957
Department of Reclamation

June 8, 1957

Mr. Mark R. Kulp
State Engineer
Department of Reclamation
Boise, Idaho

2-24751

Gentlemen:

RE: Permit No. 21476 in name of Vernal Lofthouse

I enclose depositions of permit holder ad two disinterested witnesses as to beneficial application of waters under the above permit in Teton County, Idaho. Also, the affidavit of the publication of notice of proof of beneficial use of said waters.

It is hoped that the enclosures are in due and proper form and will be adequate for the purposes intended; and that in due time an inspection wll be made of the premises and the water works preliminary to issuance of license.

Very truly yours,

H. S. Forbush

2-24751

RECEIVED
JUN 10 1957
Department of Reclamation

AFFIDAVIT OF PUBLICATION

State of Idaho, } ss.
County of Teton, }

I, V. E. Lansberry
being first duly sworn, depose and say.

That I am the Publisher
of the Teton Valley News, a newspaper as defined by Idaho Codes Annotated, Section 58-106, as amended, and that said newspaper is a weekly newspaper, printed and published at Driggs, in Teton County, Idaho, having a general circulation in said county, and that said newspaper has been printed in said county for more than 78 consecutive weeks prior to the first publication of the atttached notice, advertisement or publication of

Notice of Proof

And affiant further says that said attached notice, advertisement or publication, as per clipping attached, was published in said newspaper, in the regular and entire issue thereof, and not in any supplement issue thereof, for Four consecutive issues thereof; first publication having been made on the 9th day of May, 1957, and last publication on the 30th day of May, 1957.

And affiant further says that at the times herein mentioned said newspaper was made up of at least four pages of at least five columns each, printed from type matter, of at least seventeen and three-fourths inches deep.

V E Lansberry

Subscribed in my presence and sworn to before me this ..... day of ....., 1957

Notary Public for the State of Idaho, residence and postoffice address, Driggs, Idaho.

(SEAL)

My Commission expires

....., 19..

NOTICE OF PROOF OF COMPLETION OF WORKS and APPLICATION OF WATER TO BENEFICIAL USE

Notice is hereby given that at 10:00 A.M., on the 8th day of June, 1957, at Driggs, County of Teton, State of Idaho, before H. S. Forbush, Notary Public, proof will be submitted of the completion of works for the diversion of 1.5 cubic feet per second of underground waters from a well, and of the application to beneficial use of said water, in accordance with the terms and conditions of Permit No. G-24751 heretofore issued by the Department of Reclamation of the State of Idaho.

1. The name and postoffice address of the person holding said permit are Vernal F. Lofthouse, Tetonia, Idaho.

2. Said works of diversion will be fully completed on the date set for such completion, and the amount of water which said works are capable of conveying to the place of use is 1.5 cubic feet per second.

3. The use to which said water has been applied is irrigation purposes, and the amount applied to beneficial use is 1.5 cubic feet per second.

4. The point of diversion of said water is NE corner of Lot 3 of the NW¼ Sec. 2, Twp. 5 N., Rge. 45 E. B. M.

5. The place where said water is used is Lot 3 in NE¼NW¼, Lot 4 in NW¼NW¼, Sec. 2, Twp. 5 N., Rge. 45 E. B. M.

6. The date of priority which said user is prepared to establish is March 8, 1954.

MARK R. KULP,
State Reclamation Engineer

Pub. M9-16-23-30

G 24751

Lofthouse

STATE OF IDAHO

DEPARTMENT OF RECLAMATION
ROOM 107, STATE HOUSE
BOISE, IDAHO

RE: Permit No. G-24751
Vernal F. Lofthouse

Date: **May 8, 1957**

Teton Valley News
Driggs, Idaho

Gentlemen:

Enclosed you will find notice for publication once a week for four consecutive weeks prior to **June 8th, 1957** the date set for proof, the expense of the publication to be paid by the applicant; **s Atty - H.F. Forbush** of **Driggs**, **Idaho**, to whom you should furnish proof of publication on or prior to the date set for proof.

Please acknowledge receipt of this notice, and furnish this office with a copy of the first publication, in order that we may check same.

Very truly yours,

MARK R. KULP
State Reclamation Engineer
By

Chief Clerk

L24751

R:vm
Encl.

Form 36

NOTICE OF PROOF OF COMPLETION OF WORKS
and
APPLICATION OF WATER TO BENEFICIAL USE

Notice is hereby given that at 10:00 A. M., on the 8th day of June, 19 52, at Driggs, County of Teton, State of Idaho, before H.S. Forbush, Notary Public, proof will be submitted of the completion of works for the diversion of 1.5 cubic feet per second of underground waters from a well, and of the application to beneficial use of said water, in accordance with the terms and conditions of Permit No. G-24751 heretofore issued by the Department of Reclamation of the State of Idaho.

1. The name and postoffice address of the person ~~holding~~ holding said permit are Varnal F. Lofthouse, Tetonia, Idaho

2. Said works of diversion will be fully completed on the date set for such completion, and the amount of water which said works are capable of conveying to the place of use is 1.5 cubic feet per second.

3. The use to which said water has been applied is irrigation purposes, and the amount applied to beneficial use is 1.5 cubic feet per second.

4. The point of diversion of said water is NE corner of Lot 3 of the NW¼ Sec. 2, Twp. 5 N., Rge. 45 E.B.M.

5. The place where said water is used is Lot 3 in NE¼NW¼, Lot 4 in NW¼NW¼, Sec. 2, Twp. 5 N., Rge. 45 E.B.M.

6. The date of priority which said user is prepared to establish is March 8, 1954.

MARK R. KULP
State Reclamation Engineer

G 24751

May 8, 1957

RE: Permit No. G-24751
Vernal F. Lofthouse

Mr. H.S. Forbush
Attorney at Law
Driggs, Idaho

Dear Mr. Forbush:

We have your letter of May 6th, 1957, enclosing Notice for Completion of Works and Beneficial Use proof on Permit No. G-24751 in the name of Vernal F. Lofthouse, to be made June 8th,1957, before you as Notary Public.

We shall send a copy of the Notice to the Teton Valley News with instructions to publish it once a week for four weeks prior to that date and to send you the affidavit of publication together with statement of costs.

At the time set, you should contact Mr. Lofthouse, the Permit holder, to appear before you together with two disinterested witnesses who are familiar with the terms of the Permit and the work done thereunder for the purpose of executing the enclosed depositions.

Very truly yours,

MARK R. KULP
State Reclamation Engineer
By

Chief Clerk

ER:vm
Encl.
cc. Vernal F. Lofthouse
Tetonia, Idaho

G-24751

H. S. FORBUSH
Attorney at Law
DRIGGS, IDAHO

May 6, 1957

RECEIVED
MAY 7 1957
Department of Reclamation

Mr. Mark R. Kulp
State Engineer
Dept. of Reclamation
Capitol Bldg.
Boise, Idaho

Re: Permit #G-24751--in name of Vernal F. Lofthouse

Dear Sir:

I am inclosing signed authorization of the Permit holder Vernal F. Lofthouse to have the inclosed notice published in the Teton Valley News of Driggs, Idaho for four times.

Please note that Mr. Lofthouse through oversight failed to bring these papers to me until this morning. I have hastily prepared them and remit them to you strongly urging that you give immediate attention to this matter, since it will be necessary to get the notice in this week's issue which comes out Friday the 10th in order to get four publications prior to June 1st. If the notice as inclosed can actually be received back to Driggs by Thursday morning's mail the notice can be properly published for the four times.

Thanking you for your cooperation in this matter, I am

Very truly yours,

H. S. Forbush

g-24751

Form No. 11

RECEIVED
Department of Reclamation

NOTICE TO ACCOMPANY THIS LETTER MUST BE MADE IN DUPLICATE

(Date) May 6, 1957

Tetonia,
Address
Idaho
City State

TO THE STATE RECLAMATION ENGINEER:

Boise, Idaho

Dear Sir:

You are hereby authorized to have the attached notice published at my expense in the Teton Valley News of Driggs, Idaho a weekly newspaper published in the county in which the works are situated.
(which comes out on Friday, should be in by Wednesday if possible)

By Vernal F. Gotthouse

(In case of canals or other works designed to divert and carry more than 50 cubic feet of water per second, the following certificate must be signed by a well-known and competent engineer.)

I hereby certify that the facts set forth in the attached notice are true.

Engineer

S24-151

Form 36

RECEIVED
MAY 7, 1957
Department of Reclamation

NOTICE OF PROOF OF COMPLETION OF WORKS
and
APPLICATION OF WATER TO BENEFICIAL USE

Notice is hereby given that at 10:00 A. M., on the ~~1st of~~ day of June, 1957, at Driggs, County of Teton, State of Idaho, before H. S. Forbush, proof will be submitted of the completion of works for the diversion of 1.5 cubic feet per second of underground waters from a well, and of the application to beneficial use of said water, in accordance with the terms and conditions of Permit No. G-24751 heretofore issued by the Department of Reclamation of the State of Idaho.

1. The name and postoffice address of the person or corporation holding said permit are Vernal F. Lofthouse, Tetonia, Idaho

2. Said works of diversion will be fully completed on the date set for such completion, and the amount of water which said works are capable of conveying to the place of use is 1.5 cubic feet per second.

3. The use to which said water has been applied is for irrigation purposes, and the amount applied to beneficial use is 1.5 cubic feet per second.

4. The point of diversion of said water is NE corner of Lot 3 of the NW¼ of Section two, Twp. 5 N. Range 45 E.B.M.

5. The place where said water is used is Lot 3 in NE¼, Lot 4 in NW¼ ~~of the~~ NW¼ of Section two, Township five North, Range 45 E.B.M.-- totalling 75 acres;

6. The date of priority which said user is prepared to establish is March 8, 1954.

State Reclamation Engineer

G 24751

XX

STATE OF IDAHO

DEPARTMENT OF RECLAMATION

RE: Permit No. G-24751 **April 1,1957**

Mr. Vernal F. Lofthouse
Tetonia, Idaho

Dear Sir:

We enclose herewith blank notice for proof of completion of works and application of water to beneficial use under your Permit No. **G-24751**. This notice should be filled out in duplicate and returned to this office at least 40 days before the date upon which you wish to make this proof, in order to allow time for the four weeks' publication required by law.

This proof must be submitted before a Notary Public or other officer authorized by law to administer oaths.

The date for proof, as set out in your permit, is not later than **June 1, 1957**.

Very truly yours,

MARK R. KULP
State Reclamation Engineer

G 24751

March 27, 1956

RE: Permit No. G-24751

Mr. Vernal F. Lofthouse
Tetonia
Idaho

Dear Mr. Lofthouse:

We enclose Approval of the State Reclamation Engineer of your application for extension of time for completion of works on Permit No. G-24751. This approval has been recorded in this Department and should be attached to the original permit of which it now forms a part.

Very truly yours,

MARK R. KULP
State Reclamation Engineer
By

Chief Clerk

R:Hll
Enc.

24751

Permit No. G-24751

Application for Extension of Time

FOR COMPLETION OF WORKS
AND BENEFICIAL USE

RECEIVED
MAR 21 1956
Department of Reclamation

Vernal F. Lofthouse, of Tetonia,

State of Idaho, being first duly sworn, upon his oath deposes and says:

He is the owner and holder of Permit to Appropriate the Public Waters of the State of Idaho No. G-24751

Under the terms and conditions of said permit, construction work thereunder was required to be completed by March 8, 1956

That he has heretofore performed the following work described under said permit

I have excavated and dug the intended well to a considerable depth. However, from the ready availablity of water I am convinced that it will be necessary to deepen the well in order to assure a reasonable permanent flow and supply of water.

costing $ 2,000.00

That he is unable to complete the remainder of the work within the required time, for the following reasons, to-wit:

Because it is necessary to extend the depth of the well to assure a better water supply, which work could not be done last fall and during the winter months.

WHEREFORE, He asks that the State Reclamation Engineer extend the time for the completion of works under said permit to June 1st, 1957.

Vernal F. Lofthouse

Subscribed and sworn to before me this 17th day of March, 1956

K. D. Erlewine

Notary Public.

My commission expires Dec. 21, 1957

Date of receipt at office of Department of Reclamation March 21, 1956

STATE RECLAMATION ENGINEER

APPROVAL OF ~~COMMISSIONER OF RECLAMATION~~

I, Mark R. Kulp, State Reclamation Engineer ~~Commissioner of Reclamation~~ of the State of Idaho, hereby extend the time for the completion of construction work under Permit to Appropriate the Public Waters of the State of Idaho, No. G-24751 to June 1st, 1957

Witness my hand this 26th day of March, 1956

Mark R. Kulp

~~Commissioner of Reclamation~~
State Reclamation Engineer.

G-24751

March 6, 1956

RE: Permit No. G-24751

Mr. Vernal F. Lofthouse
Tetonia
Idaho

Dear Mr. Lofthouse:

In reply to your request of March 2, 1956, we are enclosing herewith a form upon which you can request an Extension of Time for Completion of Works and Beneficial Use.

Very truly yours,

MARK R. KULP
State Reclamation Engineer
By

Roy W. Thompson
Office Manager

T:cu
Enc.

f 24751

Tetonia Idaho
Mar. 2, 1956

Mark R Kulp
State Reclamation Eginer
Boise Idaho

RECEIVED
MAR 6 1956
Department of Reclamation

Dear Mr. Kulp:

I have not yet completed my project on permit No G-24751 as I would like to have it. I would like you to send me ~~forms~~ for permit of extention of time to complete my project.

very Truely yours
Vernal L Lofthouse

S 24751

STATE OF IDAHO

DEPARTMENT OF RECLAMATION

January 1, 1956

Mr. Vernal F. Lofthouse
Tetonia
Idaho

Dear Sir:

We enclose herewith blank notice for proof of completion of works and application of water to beneficial use under your Permit No. G-24751. This notice should be filled out in duplicate and returned to this office at least 40 days before the date upon which you wish to make this proof, in order to allow time for the four weeks' publication required by law.

This proof must be submitted before a Notary Public or other officer authorized by law to administer oaths.

The date for proof, as set out in your permit, is not later than March 8, 1956.

Very truly yours,

MARK R. KULP
State Reclamation Engineer

G 24751

March 11, 1954

RE: Permit No. G-24751

Mr. H. S. Forbush
Attorney at Law
Driggs, Idaho

Dear Mr. Forbush:

We enclose permit no. G-24751 in the name of Vernal F. Lofthouse together with departmental receipt No. G-458 for the $5.25 filing fee. You will note that we have allowed two years with in which to make proof of completion of works and beneficial use but these proofs may be made at any earlier date that applicant is prepared to make them and we shall be glad to send the necessary forms and instructions upon request.

Very truly yours,

MARK R. KULP
State Reclamation Engineer
By

Chief Clerk

A:hll
Enc.

24751

NAME OF APPLICANT VERNAL J. LOFTHOUSE

Form No. 9

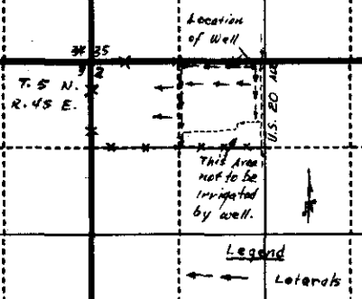

Permit Map No. 9-24751
As Approved
MAR 8 1954
MARK R. KULP
State Reclamation Engineer

SCALE: 2 Inches Equal 1 Mile. Draw Plan in Ink.

9-24751

H. S. FORBUSH
Attorney at Law
DRIGGS, IDAHO

RECEIVED
MAR 4 1954
9 am
Department of Reclamation

March 3rd, 1954

Mark R. Kulp
State Engineer
Department of Reclamation
Boise, Idaho

Dear Sir:

RE: application to appropriate underground water by Vernal F. Lofthouse

Please find enclosed the signed application of Mr. Lofthouse for the appropriation of underground water, together with his personal check in the sum of $5.25, covering the statutory filing fee for the appropriation of 75 miners inches of water.

I trust that the enclosed is in due form and will accordingly be approved.

Very truly yours,

H. S. Forbush

L 24751

NOTICE OF PROOF OF COMPLETIO[illegible]F WORKS

a,

APPLICATION OF WATER TO BENEFICIAL USE

Notice is hereby given that at 10:00 A.M., on the 8th day of June, 1957, at Driggs, County of Teton, State of Idaho, before H. S. Forbush, Notary Public, proof will be submitted of the completion of works for the diversion of 1.5 cubic feet per second of underground waters from a well, and of the application to beneficial use of said water, in accordance with the terms and conditions of Permit No. G-24751 heretofore issued by the Department of Reclamation of the State of Idaho.

1. The name and postoffice address of the person holding said permit are Vernal F. Lofthouse, Tetonia, Idaho.

2. Said works of diversion will be fully completed on the date set for such completion, and the amount of water which said works are capable of conveying to the place of use is 1.5 cubic feet per second.

3. The use to which said water has been applied is irrigation purposes, and the amount applied to beneficial use is 1.5 cubic feet per second.

4. The point of diversion of said water is NE corner of Lot 3 of the NW¼ Sec. 2, Twp. 5 N., Rge. 45 E. B. M.

5. The place where said water is used is Lot 3 in NE¼NW¼, Lot 4 in NW¼NW¼, Sec. 2, Twp. 5 N., Rge. 45 E. B. M.

6. The date of priority which said user is prepared to establish is March 8, 1954.

MARK R. KULP,
State Reclamation Engineer

Pub. M9-16-23-30