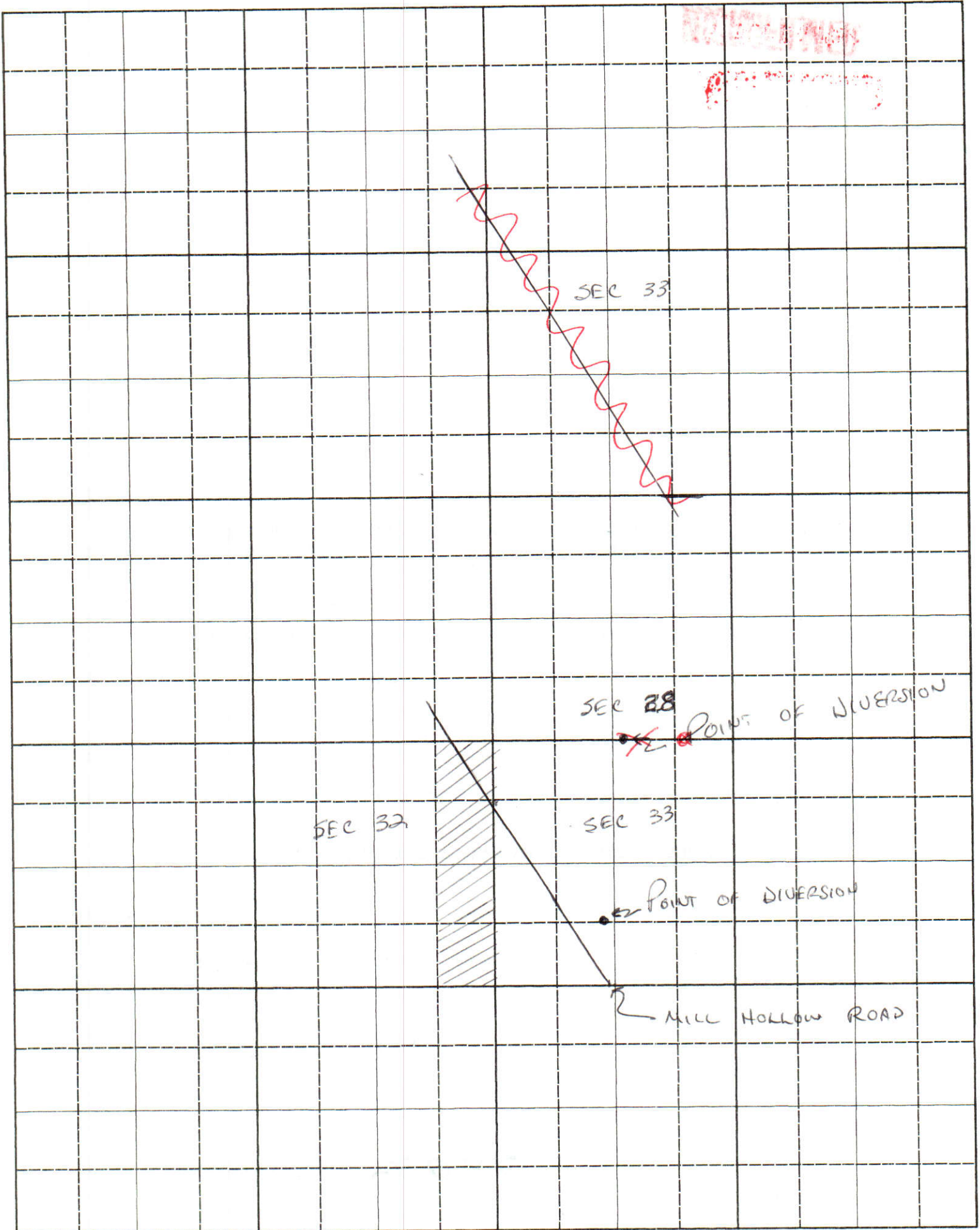


11. Map of proposed project: show clearly the proposed point of diversion, place of use, section number, township and range number.



Scale: 2 inches equal 1 mile.

BE IT KNOWN that the undersigned hereby makes application for permit to appropriate the public waters of the State of Idaho as herein set forth.

MICROFILMED

[Signature]
(Applicant)

DEC 18 1989



State of Idaho
Department of Water Resources
Permit To Appropriate Water

NO. 22-07507

Proposed Priority: June 28, 1985 Maximum Diversion Rate: 3.20 CFS

This is to certify, that **RICHARD F. SMITH**
P.O. BOX 8
REXBURG, ID 83440

has applied for a permit to appropriate water from: **GROUNDWATER**
and a permit is **APPROVED** for development of water as follows:

<u>BENEFICIAL USE</u>	<u>PERIOD OF USE</u>	<u>RATE OF DIVERSION</u>
IRRIGATION	04/01 to 11/01	3.20 CFS

<u>LOCATION OF POINT(S) OF DIVERSION:</u>	NESW	Sec. 33, Township 06N, Range 40E
	SESE	Sec. 28, Township 06N, Range 40E MADISON County

PLACE OF USE: IRRIGATION

<u>TWN RGE SEC</u>	<u>ACRES</u>	<u>ACRES</u>	<u>ACRES</u>	<u>TOTAL</u>
06N 40E 32	NENE 40	SENE 40	NESE 40	160
	SESE 40			
Total number of acres irrigated:				160

CONDITIONS/REMARKS:

1. Proof of construction of works and application of water to beneficial use shall be submitted on or before **January 1, 1991**.
2. Subject to all prior water rights.
3. The right to the use of water acquired under this permit shall not give rise to any right or claim against the holder of a senior right based upon the theories of forfeiture, abandonment, adverse possession, waiver, equitable estoppel, estoppel by laches or customary preference.
4. The Director retains jurisdiction of the permit and any license subsequently issued to incorporate the use into a water district, require streamflow augmentation or other action needed to protect prior surface water and groundwater rights.
5. Permit holder shall comply with the drilling permit requirements of Section 42-235, Idaho Code.
6. The issuance of this permit in no way grants any right-of-way or easement across the land of another.
7. Prior to the diversion of water under this permit a flow measurement port or other device as specified by the Department shall be installed to provide for the installation of measuring equipment and the determination of the rate of diversion by the Department.
8. The rate of diversion of water for irrigation under this permit and all other water rights on the same land shall not exceed cubic feet per second for each acre of land.

MICROFILMED

DEC 18 1989

Permit To Appropriate Water

NO. 22-07507

CONDITIONS/REMARKS:

This permit is issued pursuant to the provisions of Section 42-204, Idaho Code. Witness the seal and signature of the Director, affixed at Boise, this

14th day of December, 1989.

R. Keith Higginson

R. Keith Higginson, Director

for

MICROFILMED

DEC 18 1989

STATE OF IDAHO
DEPARTMENT OF WATER RESOURCES
APPLICATION FOR PERMIT

To appropriate the public waters of the State of Idaho

1. Name of applicant Richard F. Smith Phone 208-356-4912

Post office address P.O. Box 8, Rexburg, ID 83440

2. Source of water supply groundwater which is a tributary of _____

3. Location of point of diversion is NE ¼ of SW ¼ of Section 33 Township 6N

Range 40E B.M. Madison County, additional points of diversion if any: _____

SESE Sect. 28 T. 6N R. 40E * * As per tele-con with

Mr. Smith 7-02-85 HWJ

4. Water will be used for the following purposes:

Amount 3.20 cfs for Irrigation purposes from 4/1 to 11/1 (both dates inclusive)
(cfs or acre-feet per annum)

Amount _____ for _____ purposes from _____ to _____ (both dates inclusive)
(cfs or acre-feet per annum)

Amount _____ for _____ purposes from _____ to _____ (both dates inclusive)
(cfs or acre-feet per annum)

Amount _____ for _____ purposes from _____ to _____ (both dates inclusive)
(cfs or acre-feet per annum)

5. Total quantity to be appropriated:

a. 3.20 cubic feet per second and/or b. _____ acre-feet per annum.

6. Proposed diverting works:

a. Description of ditches, flumes, pumps, headgates, etc. well, pump, mainline and center pivot with handlines

b. Height of storage dam _____ feet, active reservoir capacity _____ acre-feet; total reservoir capacity _____ acre-feet, materials used in storage dam: _____

Period of year when water will be diverted to storage _____ to _____ inclusive.
(Month/Day) (Month/Day)

c. Proposed well diameter is 20 inches; proposed depth of well is 440 feet.

7. Time required for the completion of the works and application of the water to the proposed beneficial

use is 1 years (minimum 1 year - maximum 5 years).

8. Description of proposed uses:

a. If water is not for irrigation:

(1) Give the place of use of water: _____ ¼ of _____ ¼ of Section _____ Township _____

Range _____ B.M.

(2) Amount of power to be generated: _____ horsepower under _____ feet of head.

(3) List number of each kind of livestock to be watered _____

(4) Name of municipality to be served _____, or number of families to be supplied with domestic water _____

(5) If water is to be used for other purposes describe: DEC

b. If water is for irrigation, indicate acreage in each subdivision in the tabulation below:

TWP	RANGE	SEC.	NE¼				NW¼				SW¼				SE¼				TOTALS			
			NE¼	NW¼	SW¼	SE¼	NE¼	NW¼	SW¼	SE¼	NE¼	NW¼	SW¼	SE¼	NE¼	NW¼	SW¼	SE¼				
6N	40E	32	40			40											40			40	160	

Total number of acres to be irrigated 160

c. Describe any other water rights used for the same purposes as described above. None

9. a. Who owns the property at the point of diversion Richard F. Smith

b. Who owns the land to be irrigated or place of use Jim Kauer & Lorin Kauer

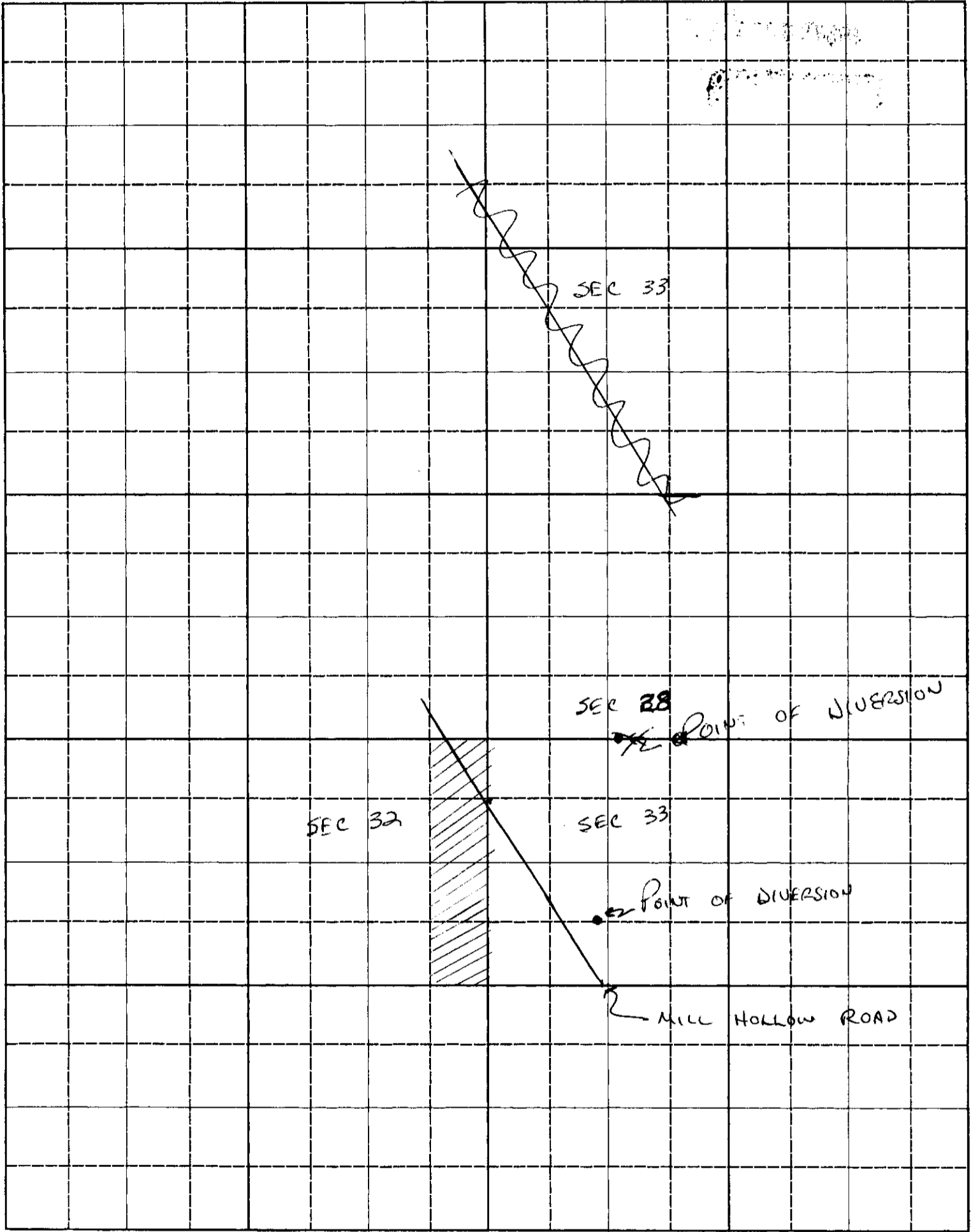
c. If the property is owned by a person other than the applicant, describe the arrangement enabling the applicant to make this filing Lease agreement

10. Remarks This point of diversion is from the same well listed under L 22-7075, L22-2184, L 22-2230. The system was put in in 1959 and the land under this permit have been irrigated since 1968.

[Signature]


DEC 18 1989

11. Map of proposed project: show clearly the proposed point of diversion, place of use, section number, township and range number.



Scale: 2 inches equal 1 mile.

BE IT KNOWN that the undersigned hereby makes application for permit to appropriate the public waters of the State of Idaho as herein set forth.

REGISTERED 
(Applicant)

DEC 18 1989



Received by ew Date 6-28-85 Time 2:10
Preliminary check by HWS Fee \$ 105⁰⁰
Receipted by ew Date 6-28-85 # 35402
Publication prepared by gg Date 8-2-85
Published in Rexburg Standard-Journal
Publication dates 10-19; 26-89
Publication approved ew Date 11-06-89
Protests filed by: none

Copies of protests forwarded by _____

Hearing held by _____ Date _____

Recommended for approval denial by HWS

ACTION OF THE DIRECTOR, DEPARTMENT OF WATER RESOURCES

This is to certify that I have examined Application for Permit to appropriate the public waters of the State of Idaho No. _____, and said application is hereby _____.

1. Approval of said application is subject to the following limitations and conditions:
 - a. SUBJECT TO ALL PRIOR WATER RIGHTS.
 - b. Proof of construction of works and application of water to beneficial use shall be submitted on or before _____, 19 ____.
 - c. The rate of diversion, if water is to be used for irrigation under this permit, when combined with all other water rights for the same land shall not exceed 0.02 cubic feet per second for each acre of land.
 - d. Other:

RECORDED

DEC 18 1989

THE STANDARD-JOURNAL
 Rexburg, Idaho
 AFFIDAVIT OF PUBLICATION

STATE OF IDAHO
 County of Madison

I, Terry Weatherston being first duly sworn, depose and say, that I am the printer of THE STANDARD-JOURNAL, a semi-weekly newspaper printed and published semi-weekly at Rexburg, Madison County, Idaho; and I do solemnly swear that the

Notice Of Application a copy of which notice appears attached hereto, was published in the regular and entire issue of said newspaper, and not in any supplement issue thereof for

Two consecutive issues, the first publication having been made on October 19, 1989 and the last publication having been made on October 26, 1989.

Further, that said newspaper is one of general circulation in said county; that it is a legal newspaper, conforming to legal specifications under the Idaho Statutes; that it has at least two hundred bona fide subscribers living within the county of publication; and that it has been continuously and uninterruptedly published in said county during a period of seventy eight consecutive weeks prior to the first publication of the said notice.

Terry Weatherston

STATE OF IDAHO)
 COUNTY OF MADISON)

On this 27th day of October in the year of 1989, before me, a Notary Public, personally appeared Terry Weatherston, known or identified to me to be the person whose name subscribed to the within instrument, and being by me first duly sworn, declared that the statements therein are true, and acknowledged to me that he executed the same.

[Signature]

Notary Public for Idaho

Residing at Rexburg, Idaho
 My commission expires: June 8, 1993.

NOTICE OF APPLICATION
 FOR WATER PERMIT

The Following application(s) have been filed to appropriate the public waters of the State of Idaho:

PROCESSED

22-07507
 SMITH, RICHARD F.
 P.O. BOX 8
 REXBURG, ID 83440
 Source: GROUNDWATER
 Diversion Pt: SESE Sec 28 T 06N R 40E NESW Sec 33 T 06N R 40E
 Use: IRRIGATION (3.200 CFS)
 Date Filed: 6/28/1985
 In: T06N R40E S32 NENE SENE NESE SESE 160.0 ACRES TOTAL
 22-07509

NOV 3 1989
 Department of Water Resources
 Eastern District Office

SMITH, JOHN H.
 P.O. BOX 805
 REXBURG, ID 83440
 Source: GROUNDWATER
 Diversion Pt: SENE Sec 21 T 06N R 40E
 Use: IRRIGATION (2.860 CFS)
 Date Filed: 7/01/1985
 In: T06N R40E S21 NWNE SWNE NWSE SWSE SESE 143.0 ACRES TOTAL
 22-07510

SMITH, JOHN H.
 RT. 4 BOX 11
 REXBURG, ID 83440
 Source: GROUNDWATER
 Diversion Pt: SWNE Sec 28 T 06N R 40E
 Use: IRRIGATION (3.200 CFS)

Suite 15, Idaho Falls, Idaho 834 before NOVEMBER 6, 1989.
 R. KEITH HIG

Date Filed: 7/01/1985
 In: T06N R40E S21 NESW NWSW SWSW SESW 160.0 ACRES TOTAL
 22-07511
 WOOD BROTHERS FARMS
 P.O. BOX 482
 REXBURG, ID. 83440
 Source: GROUNDWATER
 Diversion Pt: NWSE Sec 10 T06N R 41E
 Use: IRRIGATION (1.300 CFS)
 Date Filed: 6/28/1985
 In: T06N R41E S03 SWSW SESW 65.0 ACRES TOTAL
 22-07512

Publ. Oct. 19 and 26, 1989SJ.

BROWN INC.
 1425 CAMBRIDGE DR.
 IDAHO FALLS, ID. 83401
 Source: GROUNDWATER
 Diversion Pt: SESW Sec 35 T 06N R 41E
 Use: IRRIGATION (7.000 CFS)
 Date Filed: 6/27/1985

In: T05N R41E S01 NWNW SWNW SENW NESW NWSW SWSW SESW S02 NENE NWNE SWNE SENE NENW NWNW SWNW SENW NESW NWSW SWSW SESW NESE NWSE SWSE SESE S03 NENE SENE NESE S11 NENE NWNE S12 NENW NWNW T06N R41E S34 SWNE SENE NESW SESW NESE NWSE SWSE SESE S35 NENE SWNE SENE SWNW SENW NESW NWSW SWSW SESW NESE NWSE SWSE SESE 1568.0 ACRES TOTAL
 22-07515

IDAHO CORP.
 SUMMERCO INC.
 RT. 1
 SUGAR CITY, ID 83448
 Source: GROUNDWATER
 Diversion Pt: NWSW Sec 25 T 06N R 40E NWNE Sec 26 T 06N R 40E SWSW Sec 26 T 06N R 40E
 Use: IRRIGATION (8.500 CFS)
 Date Filed: 6/28/1985
 In: T06N R40E S22 NENE NWNE SWNE SENE NESE NWSE SWSE SESE S23 NENE NWNE S24 NESE NWSE SWSE SESE S25 NENE NWNE SWNE SENE NESW NWSW SWSW SESW NESE NWSE SWSE S26 NESW NWSW SWSW SESW 881.0 ACRES TOTAL

MICROFILMED

DEC 18 1989

The permit(s) will be subject to all prior water rights. Protests may be submitted

December 20, 1990

RICHARD F. SMITH
P.O. BOX 8
REXBURG, ID 83440

PROOF ACKNOWLEDGMENT LETTER

RE: PERMIT NO. 22-07507

Dear Permit Holder:

The department acknowledges receipt of the proof of beneficial use form submitted for the above referenced permit. The next step in the process of developing a water right is for the department to conduct a field examination to determine and confirm the use being made of the water.

I note that the permit issued to you by the department requires the installation of a flow measurement port to allow the department to determine the rate of diversion. The proof which you submitted does not show that you have installed this equipment.

The installation of the flow measurement port must be complete by the time the department representative conducts the examination of your system unless the department has rescinded the requirement prior to the field examination. In some cases, the equipment requirement can be rescinded because the equipment cannot be physically installed, is not appropriate or can be accommodated with other measuring methods.

If you have questions concerning this matter, please feel free to contact the EASTERN Regional Office in Idaho Falls at (208)525-7161.

Sincerely,

Rita Fleck
Secretary/Records Manager

c: IDWR - Region

MICROFILMED

JAN 03 1991

PROOF OF BENEFICIAL USE
ANALYSIS SHEET

Permit No. 22-7507

Date: 12-19-90

General Considerations:

- Y Name same as permit
- Y Signature the same as permit holder
- N Address change _____ If yes, prepare a data entry
- Y Proof received timely
- _____ Reinstated

Source of Water:

- _____ Surface water
- Y Groundwater
 - _____ 1. well log in file
 - _____ 2. drilling permit
 - _____ A. amount of drilling fee paid for proposed uses

Extent of Use and Rate of Diversion:

- Y Rate of diversion appropriate for uses
- Y Is rate or volume and fee appropriate?
- Y Has permit holder indicated when water was first put to a beneficial use?


Measuring Device:


- Y Is a measuring device or access port required?
- No Has one been installed?
- _____ Waiver or modification of measuring device requested

Remarks: *wells drilled in 1959, 1963
Need flow meas. port*

<u>N/A</u>	Priority Calculation:		
	Date proof received	_____	_____
	Date proof due	_____	- _____
	No. of days late		= _____
	Priority date	_____	+ _____
	NEW PRIORITY DATE	_____	= _____

SEND FILES TO DATA ENTRY AND THEN TO MICROFILM





STATE OF IDAHO

DEPARTMENT OF WATER RESOURCES

PROOF OF BENEFICIAL USE

Department of Water Resources

The Idaho Department of Water Resources will consider this form as a statement that the permit holder(s) has/have completed all development that will occur under this permit and that water has been applied according to the provisions of the permit for the beneficial use(s) described below. This form must be accompanied by a license examination fee or a completed field examination report prepared by a certified water right examiner who has been appointed by the department.

- 1. Permit No. 22-07507 Telephone No. (208) 356-4912
- 2. Name(s) of Permit Holder(s): RICHARD F. SMITH
- 3. Post Office Address: P.O. Box 8 REXBURG, IDAHO 83440
- 4. Source of Water: G200-N2 WATER
 - a. If ground water, well driller's name: WUKOWN Date drilled: 1959 1963
 - b. Pump horsepower: 600 400 Pressure (psi): 80-100 Dynamic pumping level (ft.): APP 450 FT
- 5. Extent of Use:

Domestic _____ (No. of households)	Irrigation <u>160</u> (No. of acres)
Stockwater _____ (No. and type of stock)	Other _____

6. Total rate and/or volume for which proof is submitted 3.2 cfs _____ acre/feet

7. Refer to the approval conditions on your permit and respond accordingly:

Measuring device: Required? Yes No Installed? Yes No

OR

Flow Measurement Port: Required? Yes No Installed? Yes No

8. Fee Enclosed: \$ 175⁰⁰ (See License Examination Fee Schedule)

9. Person to contact to accompany the Department representative during the field examination:

RICHARD F. SMITH 208 356-4912
208 356-0001

Name Telephone No.

637 Millhollow REXBURG IDAHO

Address

10. The above information is my true statement of the extent to which the above numbered _____ and I relinquish any undeveloped portion of the permit to the state of Idaho.

MICROFILMED

JAN 03 1991

11/14/90 Rene B. O.

Date Signature (and title if on behalf of a company or organization)

138550

October 31, 1990

RICHARD F. SMITH
P.O. BOX 8
REXBURG, ID 83440

PROOF DUE NOTICE

RE: PERMIT NO. 22-07507

Dear Permit Holder:

One of the conditions of approval of the above referenced water permit was that proof of the extent of your beneficial use must be submitted to this office on or before January 1, 1991. (See last page of your approved permit or your last approved extension request.) Enclosed is a form which when accompanied by the license examination fee or a complete field examination report prepared by a certified water right examiner may be used to submit the required proof.

If you have not fully completed your project, and you or a previous owner of this permit have not received a prior extension of time, you may request an extension of time if the delay is for reasonable cause as provided in Section 42-204, Idaho Code. If you have been prevented from proceeding by a governmental agency or by litigation which might bring title to the water in question, more than one extension of time can be granted. An extension of time request form is enclosed for your convenience.

Either an acceptable proof of beneficial use submittal or an acceptable request for an extension of time must be received by this department on or before the above described proof due date. If neither is received, the department will send you a lapse notice. Within sixty (60) days of the mailing of the lapse notice, the permit will no longer be of any force nor effect.

SINCERELY,

Rita Fleck
Secretary/Records Manager

Enclosures

MICROFILMED

JAN 03 1991

S T A T E O F I D A H O
D E P A R T M E N T O F W A T E R R E S O U R C E S

Statehouse
Boise, Idaho 83720
(208) 327-7900
December 15, 1989

RICHARD F. SMITH
P.O. BOX 8
REXBURG, ID 83440

P E R M I T A P P R O V A L N O T I C E

RE: PERMIT NO. P22-07507

Dear Permit Holder:

Enclosed is a copy of your approved application for permit. We direct your attention to the conditions of approval on the final page.

You should be aware that the groundwater you propose to divert is located within a drainage basin where surface waters are regulated during the months of low flow. It is possible that diversion of groundwater may have an adverse impact on these surface water flows. Information available to us at this time does not warrant refusing to issue permits in your area, but we do caution that diversions of groundwater are not allowed to deplete flows available for surface water users with earlier priority dates. Siting your well as far from surface sources as possible and casing out upper water producing zones may reduce the potential of interference.

Section 42-235, Idaho Code, requires that a "drilling permit" must be obtained from the department for all wells constructed after July 1, 1987. A drilling permit is a separate permit that must be issued in addition to your permit to appropriate water. Commencement of well construction or diversion of water under your permit to appropriate water is prohibited unless a drilling permit is obtained.

Be sure to note the special condition requiring you to install a measuring device, or a flow measurement port to provide for the installation of measuring equipment by the Department. Enclosed please find a list of measuring device options, and specifications for the installation of the flow measurement port.

MICROFILMED

DEC 18 1989

We have enclosed a form entitled "Instructions for Proof of Beneficial Use". Please read the instructions carefully since you must take further action to develop this permit. Also enclosed for your convenience is a form entitled "Proof of Beneficial Use" that must be submitted to the Department when your project is completed. If development is complete, you may submit proof of beneficial use immediately.

Sincerely,

GARY SPACKMAN, Supervisor
Water Right Permits Section

GS: SC
Enclosures

MICROFILMED

DEC 18 1989

State of Idaho
Department of Water Resources

APPLICATION FOR PERMIT ANALYSIS SHEET

INITIAL REVIEW BY: HWS

APPLICATION NUMBER: 22-7507

CHECK:

- Source.
- Point of diversion.
- County.
- Quantity of water and period of use.
- Description of diverting works.
- Time required for beneficial use of water.
- Place of use or acres irrigated.
- Map.
- Signature.
- Fee.
- Yes No Field check required.
- Yes No Critical groundwater area.
- Yes No Request dam safety information. Sent by: _____ Date: _____
- Yes No* In form to receipt.

Field check by: _____

Date: _____

Comments: _____

see map
OK

*REQUEST THE FOLLOWING ADDITIONAL INFORMATION FROM THE APPLICANT: _____

SEND COPIES TO:

- Idaho State Health Department. Copies sent by: _____ Date: _____
- Idaho Fish and Game Department. _____
- Idaho Department of Lands. _____
- U.S. Bureau of Land Management. _____
- U.S. Forest Service. _____
- Other _____

PROCESSING:

- Yes No Platted by: _____ Map No. _____
- Yes No Other rights on same place of use. _____
- Yes No* In form for advertising.
- Yes No Final date for protests: 11-6-89
- Yes No Protests received. If yes, record information on 4th page of application.

FINAL REGIONAL PROCESSING REVIEW:

- Affidavit of publication received. Date: 11-03-89
- Application published correctly. If not, record action taken: _____
- Fee amount, receipt date & number, recorded on application.
- Publication dates and paper, recorded on application.
- Protests, dates, withdrawal, etc., recorded on application.
- Recommendation & initial, recorded on application.
- Yes No Measuring device required.
- Yes No Access port required.
- Yes No Will water be delivered by watermaster? If yes, what district? 01-P05
- 6-28-85 Date of priority recommended.
- Special conditions of approval or cover letter. <0167

App. in NON-TRUST area-

By: HWS Date: 11-7-89

STATE OFFICE REVIEW:

P05, P23, P03, P10 48 49 46 04 016

See attached sheet for more information.

By: KW Date: 12/1/89 NOV 9 1989

POINT OF DIVERSION AND STREAM INDEX INFORMATION

TRACT SEC TWP RGE gov't rediv. REACH
lot (R)

IDAHO STREAM CODE INDEX

TRACT SEC TWP RGE gov't rediv. REACH
lot (R)

IDAHO STREAM CODE INDEX

TRACT SEC TWP RGE gov't rediv. REACH
lot (R)

IDAHO STREAM CODE INDEX

TRACT SEC TWP RGE gov't rediv. REACH
lot (R)

IDAHO STREAM CODE INDEX

TRACT SEC TWP RGE gov't rediv. REACH
lot (R)

IDAHO STREAM CODE INDEX

STATE OF IDAHO
DEPARTMENT OF WATER RESOURCES
Eastern Region
150 Shoup Ave., Suite 15

Idaho Falls, Idaho 83402
(208) 525-7161

OCTOBER 10, 1989

THE REXBURG STANDARD-JOURNAL
P.O. BOX 10
REXBURG, ID 83440

Gentlemen:

Enclosed you will find a legal notice which we wish to have published on the dates indicated (once a week for two consecutive weekly issues) in your newspaper. If you cannot publish the notice on the proposed dates, please contact us immediately.

An affidavit of publication must be submitted to the Department along with the publication bill. Your cooperation is appreciated.

Please send the affidavit of publication and publication billing to this office before NOVEMBER 6, 1989.

Yours truly,

Rita Bodell
Secretary

Encl.

MICROFILMED

DEC 18 1989

NOTICE OF APPLICATION FOR WATER RIGHT

The Following appl ion(s) have been filed appropriate the public waters of the State of Idaho:

MICROFILMED

DEC 18 1989

22-07507

SMITH, RICHARD F.
P.O. BOX 8
REXBURG, ID 83440

Source: GROUNDWATER

Diversion Pt: SESE Sec 28 T 06N R 40E
 NESW Sec 33 T 06N R 40E

Use: IRRIGATION (3.200 CFS)

Date Filed: 6/28/1985

In: T06N R40E S32 NENE SENE NESE SESE

160.0 ACRES TOTAL

MICROFILMED

DEC 1 1989

The permit(s) will be subject to all prior water rights. Protests may be submitted based on the criteria of Sec. 42-203A, Idaho Code and/or the new public interest criteria of Sec. 42-203C, Idaho Code. Protests must be filed with the Director, Dept. of Water Resources, 150 Shoup Ave., Suite 15, Idaho Falls, Idaho 83402 on or before NOVEMBER 6, 1989.

R. Keith Higginson, Director

Published 10/19/1989 & 10/27/1989

MICROFILMED

DEC 18 1989

27-Sep-1989

Richard F. Smith
P.O. Box 8
Rexburg, ID 83440

RE: Application for Permit No. 22-7507

Dear Water Right Applicant:

The Department of Water Resources acknowledges receipt of your water right permit. This office is currently in the process of advertising the application in the Rexburg Standard-Journal. The advertisement will be published for two consecutive weeks, and a period of ten days following the second publication will be allowed for the submittal of protests.

If the application is protested, you will be sent a copy of the protest. The protest must be resolved before the application is approved or denied. If the protest is not resolved voluntarily, this Department will conduct a conference and/or hearing on the matter.

If the application is not protested, it will be forwarded to our state office in about five weeks. State office personnel will conduct a complete review prior to final processing of the application and will notify you of the outcome of this review. When a permit is issued, you will be sent a copy. A typical processing time for an unprotested application is about eight weeks.

Please feel free to contact this office if you have any questions regarding this procedure.

Sincerely,

HAROLD W. JONES
Water Rights Supervisor

HWJ/rb

MICROFILMED

DEC 18 1989

22-7507

SMITH, RICHARD F.

P.O. BOX 8, REXBURG, ID 83440

Source: GROUNDWATER

Date Filed: 06/28/1985

Diversion Pt: NESW Sec 33 T 06N R 40E SESE Sec 28 T 06N R 40E

Use: IRRIGATION (3.20 CFS)

In: NENE SENE NESE SESE Sec 32 T 06N R 40E FOR 160 ACRES

MICROFILMED

DEC 16 1985

