March 12, 1968

Re: Permit No. G-30520

Thomas F. Howe
Route #2
2013 Bryson Road
Boise, Idaho

DearmM. Howe:

A representative of this department has made an examination of the works covered by your permit G-30520 and has found the following:

Quantity of water diverted: .18 c.f.s.

Amount of water that can be recognized as beneficially used under Idaho Law: .18 c.f.s.

Purpose of use: irrigation of 9 acres in the SE¼SE¼, sec. 34, T. 5 N., R. 1 W., B.M.

The priority date established is: June 5, 1962.

A fee totaling $ 7.00 must be received within 30 days from the date of this letter in order that we can issue you the Certificate of Completion of Works and the License and Certificate of Water Right as described above.

Very truly yours,

Donald W. McEldowney
Appropriation Examiner

DWM:ks

fee paid
4-15-68
KO

Hold until
May 15 for
assignment & check
dj

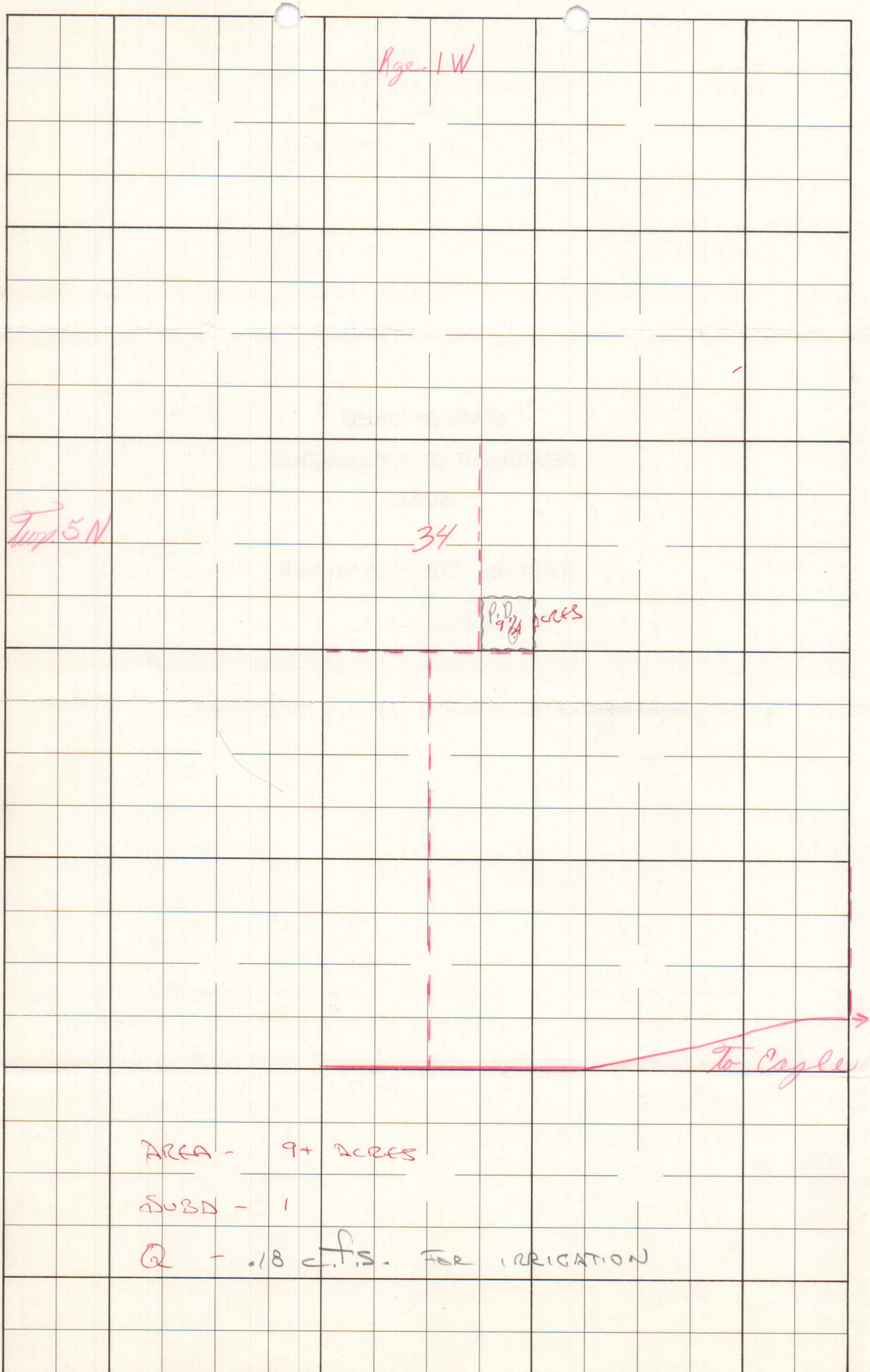

AREA - 9+ ACRES

SUBD - 1

Q - .18 c.f.s. FOR IRRIGATION

Scale: 2 Inches Equals 1 Mile. Draw Map In Ink.

30520

RECEIVED
OCT 14 1966
Department of Reclamation

RECEIVED
SEP 14 1966
Department of Reclamation

COUNTY OF ADA }
STATE OF IDAHO } ss.

Georgene M. Davis, being duly sworn deposes and says: That she is the Principal Clerk of The Idaho Evening Statesman, a daily newspaper printed and published at Boise, Ada County, State of Idaho, and having a general circulation therein and which said newspaper has been continuously and uninterruptedly published in said County during a period of twelve consecutive months prior to the first publication of the notice, a copy of which is attached hereto; that said notice was published in the regular Monday edition of The Idaho Evening Statesman in conformity with Sec. 60-108, Idaho Code, for four consecutive weekly insertions beginning with the issue of July 18, 1966, and ending with the issue of August 8, 1966.

Georgene M. Davis, Principal Clerk

Subscribed and sworn to before me this 9th day of September, 1966.

Iona A Young
Notary Public for Idaho, Residing at Boise, Idaho

NOTICE OF PROOF OF COMPLETION OF WORKS and APPLICATION OF WATER TO BENEFICIAL USE

Notice is hereby given that on the 12th day of August, 1966, at Boise, County of Ada, State of Idaho, before Mr. Seth D. Redford, Farmers Home Administration Notary Public, at Boise, Idaho, proof will be submitted of the completion of works for the diversion of .30 cubic feet per second of underground water from a well, and of the application to beneficial use of said water, in accordance with the terms and conditions of Permit No. G-30520, heretofore issued by the Department of Reclamation of the State of Idaho.

1. The name and postoffice address of the person or corporation holding said permit is THOMAS F. HOWE, R. F. D. No. 1, Box 221, Eagle, Idaho.
2. Said works of diversion will be fully completed on the date for such completion, and the amount of water which said works are capable of conveying to the place of use is .30 cubic feet per second.
3. The use to which said water has been applied is irrigation purposes and the amount applied to beneficial use is .30 cubic feet per second.
4. The point of diversion of said water is SE¼SE¼, Section 34, Twp. 5 N., Rge. 1 W., B. M., Ada County.
5. The place where said water is used is SE¼SE¼, Section 34, Twp. 5 N., Rge. 1 W., B. M.
6. The date of priority which said user is prepared to establish is June 5, 1962.

R. KEITH HIGGINSON,
Deputy State Reclamation Engineer

Pub. July 18, 25, Aug. 1, 8.

30520

NAME OF APPLICANT..... MAS F. HOWE ..... Form No. 0

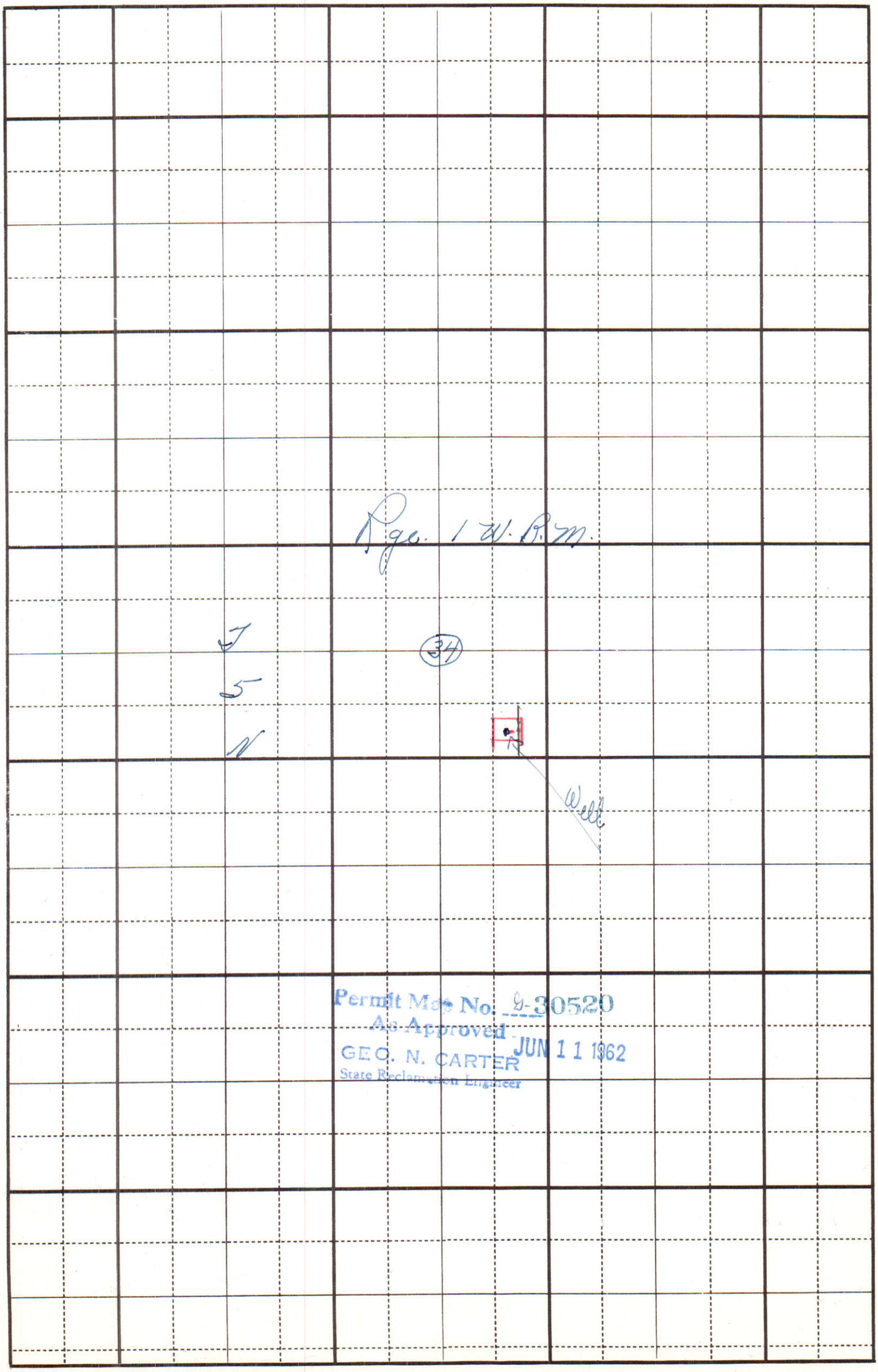

Permit Map No. 2-30520
As Approved
JUN 11 1962
GEO. N. CARTER
State Reclamation Engineer

SCALE: 2 Inches Equal 1 Mile. Draw Plan In Ink.

30520

IM 3-1-59

State of Idaho

License and Certificate of Water Right

Water License No. G-30520 Priority June 5, 1962 Amount 0.18 c.f.s.

THIS IS TO CERTIFY that Thomas F. Howe

of Eagle, Idaho, made application for a permit to appropriate the public waters of the State of Idaho, dated June 5, 1962; that Permit No. G-30520 was issued under said application; that Certificate of Completion of Works, with a carrying capacity of 0.18 second feet, was issued thereunder on May 15, 1968, showing that said works were completed on the 12 day of August, 1966; and that on the 12 day of August, 1966 Thomas F. Howe

of Eagle, State of Idaho, made proof to the satisfaction of the State Reclamation Engineer of Idaho, of a right to the use of the waters of a well

a tributary of subterranean flow for the purpose of irrigation, under Use Permit No. G-30520 of the Department of Reclamation, and that said right to the use of said waters has been perfected in accordance with the laws of Idaho, and is hereby confirmed by the State Reclamation Engineer of Idaho and entered of record ~~in Volume of Licenses, at Page~~, on the 15 day of May, 1968.

The right hereby confirmed dates from June 5, 1962.

The Point of Diversion is located in the SE ¼ SE ¼, Sec. 34, Twp. 5 N, R. 1 W, B.M. Ada County.

That the amount of water to which such right is entitled and hereby confirmed, for the purposes aforesaid, is limited to an amount actually needed and beneficially used for said purposes, and shall not exceed 0.18 cubic feet per second.

Description and location of use:

Twp.	Range	Section	Forty-Acre Tract	No. Acres Described in Permit	No. Acres Actually Irrigated
5 N	1 W	34	SE¼ SE¼	10	9

The right to the use of the water aforesaid hereby confirmed is restricted to the lands or place of use herein described, as provided by the laws of Idaho.

WITNESS the seal and signature of the State Reclamation Engineer, affixed at Boise, Idaho, this 15 day of May, 1968.

R. Keith Higginson
State Reclamation Engineer.

63 3296

30520

G- 30520
63-

APPLICATION FOR PERMIT 63-3296

To Appropriate the Subterranean Waters of The State of Idaho

Application No. G- 38593
Permit No. G- 30520
District No.

1. Name of Applicant: Thomas F. Howe
   Postoffice address: Rt. #2 2013 Bryson Rd., Boise County: Ada State: Idaho

2. Quantity of water claimed: .30 cfs (15 miners inches)

   (a) Rate of withdrawal in cubic feet per second or Idaho Miners' inches or gallons per minute

   (b) Annual withdrawal in acre feet per annum

3. Source of water supply: Subterranean

4. Location of point of diversion or well is in the SE ¼ of the SE ¼ of Section 34 Twp. 5 N , Rge. 1 W , B.M., County of Ada

5. Water is to be used for: irrigation

6. If for municipal, industrial or recreational purposes, give:

   (a) Point of use of water is in the ¼ of the ¼ of Section , Twp. Rge. , B. M.

   (b) Waste water or sewage effluent is to be returned to at a point in the ¼ of the ¼ of Section , Twp. , Rge. , B. M.

7. Kind of works: Turbine type pump, electric motor and sprinklers

8. Estimated cost of works: $ 825.00

9. (a) Is reservoir to be used? no

   (b) Capacity of reservoir:

10. The time required for the completion of such work and complete application of the water to the proposed use is 5 years.

11. If applicant is a corporation, give:

   I. (a) Date and place of incorporation:

   (b) Amount of capital stock: $ (c) Amount paid in: $

   (d) Names and addresses of directors:

   II. The financial resources of the applicant are (a) Cash on hand: $

   (b) Treasury stock: (c) Bonds to be issued:

   (d) Other resources:

12. The land to be irrigated is described in the following tabulation:

13. Existing water rights and/or valid permits appurtenant to the lands to be irrigated are: None

   (a) (cubic feet per second, inches or gallons per minute) of the water herein applied for is to be supplemental to the existing water rights.

   (b) .30 (cubic feet per second, inches or gallons per minute) is for new lands.

Remarks: I am requesting 1½ miners inches to the acre due to the fact that the soil is extremely sandy and will need more than 1 inch to the acre.

BE IT KNOWN THAT The undersigned hereby makes appli cation for permit to appropriate the public waters of the State of Idaho as herein set forth.

s/ Thomas F. Howe *Applicant.*

By *Agent.*

Date of first receipt at Department of Reclamation: 1:30 P.M. June 5, 1962

Returned to applicant for correction:

Corrected application received:

Approval of State Reclamation Engineer

The number of this permit is G-30520

Recorded in Book 107 Page 30520 Approved June 11, 1962

This is to certify that I have examined the within application for a permit to appropriate the public waters of the State of Idaho, and hereby approve the same, subject to the following limitations and conditions:

Bond in the sum of $ to be filed on or before

Work to begin on or before and to continue deligently and uninterruptedly to completion, unless temporarily interrupted by circumstances over which the permit holder has no control.

One-fifth of the work above specified to be completed on or before December 11, 1964

The whole of said work to be completed and beneficial use of water appropriated in accordance herewith, to be made and proofs offered on or before June 11, 1967

Witness my hand this 11th day of June, 1962

s/ CARL E. TAPPAN
Assistant STATE RECLAMATION ENGINEER.

IN TESTIMONY WHEREOF, We, ROBERT E. SMYLIE, Governor of the State of Idaho, and ARNOLD WILLIAMS, Secretary of State of the State of Idaho, have caused this instrument to be executed in the name of the State of Idaho, and caused the Great Seal of the State of Idaho to be hereunto affixed, this 11th day of June, 1962

Countersigned:

(SEAL)

By s/ ARNOLD WILLIAMS
Secretary of State.

STATE OF IDAHO

By s/ ROBERT E. SMYLIE
Governor

12.

Twp.	Range	Sec.	NE¼				NW¼				SW¼				SE¼				Totals
			NE¼	NW¼	SW¼	SE¼	NE¼	NW¼	SW¼	SE¼	NE¼	NW¼	SW¼	SE¼	NE¼	NW¼	SW¼	SE¼	
5 N	1 W	34																10	10

PERMIT NO. G-30520 ✓

CERTIFICATE OF COMPLETION OF WORKS

TO ALL WHOM IT MAY CONCERN:

This is to certify that THOMAS F. HOWE of Eagle, County of Ada, and State of Idaho, the holder of Permit No. G-30520, issued upon Application No. G-38593 bearing date of priority of June 5, 1962, authorizing the diversion of 0.30 second feet of waters of a well, County of Ada, State of Idaho, for irrigation purposes, has fully complied with the provisions of the laws of the State of Idaho relating to the proof of completion of the works of diversion set out and described in said Permit; that said works are adequate for diverting and conveying to the place of intended use 0.18 second feet of the waters of a well from subterranean flow, that the point of diversion of said waters is in the SE¼SE¼ Section 34, Township 5 North, Range 1 West, Boise Meridian; and that the lands proposed to be irrigated by the use or place of use of said water are described as follows, to-wit:

SE¼SE¼ Section 34, Township 5 North, Range 1 West, Boise Meridian.

Proof of completion of works made: August 12, 1966

Witness my hand this 15 day of May, A. D. 1968

/S/ R. Keith Higginson
State Reclamation Engineer

LICENSE ISSUED FOR 0.18 SEC. FT.
LICENSE PAGE NO. 30520.

AFTER FIVE DAYS RETURN TO
DEPARTMENT OF RECLAMATION
ROOM 107, STATE HOUSE
BOISE, IDAHO 83701

BOISE
MAR 13 '68
IDAHO
P.O. 616072

☐ Moved, left no address
☐ No such [illegible]
☐ Moved, not [illegible]
■ Addressee unknown

not at this address

RETURN TO WRITER

BOISE
MAR 18
1968
PM
IDAHO

Thomas F. Howe

Route #2

2013 Bryson Road

Boise, Idaho

30520

WATER RIGHT NUMBER 63-3296

OWNER LAST NAME - THOMAS F. HOWE FIRST NAME - ORIG OWNER -
ADDRESS LINE 1 - RT. 1 BOX 221 ADDRESS LINE 2 -
ADDRESS LINE 3 - CITY - EAGLE STATE - ID ZIP CODE - 83616
SOURCE - GROUNDWATER TRIBUTARY OF -
STAGE - LICENSE STATUS - PRIORITY - 06-05-1962 COUNTY - ADA TOTAL DIV. RATE - .1800 -CFS
TOTAL DIV. VOLUME - .00 AFA TRFR/AMEND - WATER DIST. - DLE/CAREY ACT - RIGHT BASIS -
DIVERSION POINT - SESE 34 05N 01W LOT REDIV - 0.0 0.0 0.0 0.0 0.0 0.0 0.0 0.0 0.0 0.0 0.0
FROM - TO - USE - IRRIGATION USE DIV. RATE - .1800 CFS USE DIV. VOLUME - .00 AFA
USE - IRRIGATION PLACE OF USE - TWN 05N RNG 01W SEC 34 TRACT SESE LOT AC 09
DECREE NAME - DATE - TOTAL ACRES 9
REMARKS -
NON IRRIG USE -
OTHER RIGHTS FOR SAME USE -
PROOF DUE - PERMIT/DENIED - PROTESTED - HEARING - OLD NO. - 30520
PROOF MADE - FLD EXAM - COND. OF APPROVAL -
DIVERSION MEANS -

Received 7-8-68 Dept of Reclamation

REPORT OF WELL DRILLER
State of Idaho

State law requires that this report shall be filed with the State Reclamation Engineer within 30 days after completion or abandonment of the well.

WELL OWNER:
Name Thomas F Howe
Address RT 1, Eagle, Ida

Owner's Permit No. G-30520
NATURE OF WORK (check): Replacement well ☐
New well ☑ Deepened ☐ Abandoned ☐
Water is to be used for: Irrigation
METHOD OF CONSTRUCTION: Rotary ☐ Cable ☑
Dug ☐ Other _____ (explain)
CASING SCHEDULE: Threaded ___ Welded ___
8 "Diam. from surf ft. to 87 ft.
___ "Diam. from ___ ft. to ___ ft.
___ "Diam. from ___ ft. to ___ ft.
___ "Diam. from ___ ft. to ___ ft.
Thickness of casing: 12 Gage Material:
Steel ☑ concrete ☐ wood ☐ other ☐

(explain)
PERFORATED? Yes ☑ No ☐ Type of perforator used: Factory Perforated 3/16"

Size of perforations: 2"X3/16" by ___"
___ perforations from 69' ft. to 87' ft.
___ perforations from ___ ft. to ___ ft.
___ perforations from ___ ft. to ___ ft.
___ perforations from ___ ft. to ___ ft.
WAS SCREEN INSTALLED? Yes ☐ No ☑
Manufacturer's name _____
Type _____ Model No. _____
Diam. ___ Slot size ___ Set from ___ ft. to ___ ft.
Diam. ___ Slot size ___ Set from ___ ft. to ___ ft.

CONSTRUCTION: Well gravel packed? Yes ☑
No. ☐ size of gravel Pea Gravel placed from 40 ft. to Bottom ft. Surface seal provided? Yes ☑ No ☐ To what depth? 22 ft. Material used in seal: Bentonite

Did any strata contain unusable water? Yes ☐
No. ☑ Type of water: _____
Depth of strata _____ ft. Method of sealing strata off: _____

Surface casing used? Yes ☐ No ☑
Cemented in place? Yes ☐ No ☑

Locate well in section

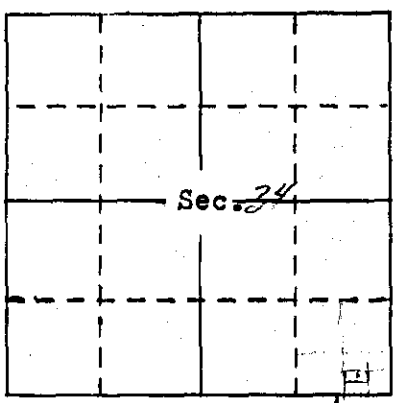

LOCATION OF WELL: County Ada
SE ¼ SE ¼ Sec. 34 T. 5 N/S R. 1 E/W

Size of drilled hole: 8" Total depth of well: 87' Standing water level below ground: 32' Temp. Fahr. ___ ° Test delivery: 180 Gal gpm or ___ cfs Pump? ☐ Bail ☐
Size of pump and motor used to make test: Adequate
Length of time of test: 3 Hrs. ___ Min. ___
Drawdown: ___ ft. Artesian pressure: ft. above land surface ___ Give flow ___ cfs or ___ gpm. Shutoff pressure: _____
Controlled by: Valve ☐ Cap ☐ Plug ☐
No control ☐ Does well leak around casing? Yes ☐ No ☑

DEPTH FROM FEET	DEPTH TO FEET	MATERIAL	WATER YES OR NO
0'	10'	Sand Fine	no
10'	20'	Sand "	no
20'	30'	Sand "	no
30'	40'	Sand "	no
40'	50'	Sand "	no
50'	60'	Sand "	no
60'	70'	Sand "	~~no~~ yes
70'	80'	Sand & Gravel	yes
80'	87'	Gravel Bed	yes

Work started: May 14-62
Work finished: June 5-1962
Well Driller's Statement: This well was drilled under my supervision and this report is true to the best of my knowledge.
Name: Chester D. Kinney
Address: RT 1, Box 280, Eagle, Ida
Signed by: _____
License No. 33 Date: 6-23-68

Use other side for additional remarks

63

9-30520

FORM 22 Permit No. G-30520

Certificate of Completion of Works

TO ALL WHOM IT MAY CONCERN:

This is to certify that THOMAS F. HOWE of Eagle, County of Ada, and State of Idaho, the holder of Permit No. G-30520, issued upon Application No. G-38593 bearing date of priority of June 5, 1962, authorizing the diversion of 0.30 second feet of waters of a well

County of Ada, State of Idaho, for irrigation purposes, has fully complied with the provisions of the laws of the State of Idaho relating to the proof of completion of the works of diversion set out and described in said Permit; that said works are adequate for diverting and conveying to the place of intended use 0.18 second feet of the waters of a well from subterranean flow

that the point of diversion of said waters is in the SE¼SE¼ Section 34, Township 5 North, Range 1 West, Boise Meridian;

and that the lands proposed to be irrigated by the use or place of use of said water are described as follows, to-wit: SE¼SE¼ Section 34, Township 5 North, Range 1 West, Boise Meridian.

Proof of completion of works made: August 12, 1966

Witness my hand this 15 day of May, A. D. 19 68

R. Keith Higginson
State Reclamation Engineer

30520

May 15, 1968

Re: Permit No. G-30520

Thomas F. Howe
RFD # 1, Box 221
Eagle, Idaho 83616

Dear Mr. Howe:

Enclosed are your Certificate of Completion of Works and License and Certificate of Water Right on the above numbered permit.

Also enclosed is departmental receipt No. 770 in the amount of $7.00 covering the fees.

Very truly yours,

C. Stephen Allred, Assistant
State Reclamation Engineer

CSA:kd

Enclosures: Certificates
Receipt

cc. Mr. Stu M. Shepp
5214 Bloom
Boise, Idaho 83703

30520

March 12, 1968

Re: Permit No. G-30520

Thomas F. Howe
Route #2
2013 Bryson Road
Boise, Idaho

Dear Mr. Howe:

A representative of this department has made an examination of the works covered by your permit G-30520 and has found the following:

Quantity of water diverted: .18 c.f.s.

Amount of water that can be recognized as beneficially used under Idaho Law: .18 c.f.s.

Purpose of use: irrigation of 9 acres in the SE¼SE¼ sec. 34, T. 5 N. R. 1 W. B.M.

The priority date established is: June 5, 1962.

A fee totaling $ 7.00 must be received within 30 days from the date of this letter in order that we can issue you the Certificate of Completion of Works and the License and Certificate of Water Right as described above.

Very truly yours,

Donald W. McEldowney
Appropriation Examiner

DWM:ks

fee paid
11-15-68
KD

See Karl Seitz before pre-canning

March 12, 1968

Re: Permit No. G-30520

Thomas F. Howe
Route #2
2013 Bryson Road
Boise, Idaho

30520

DearmM. Howe:

A representative of this department has made an examination of the works covered by your permit G-30520 and has found the following:

Quantity of water diverted: .18 c.f.s.

Amount of water that can be recognized as beneficially used under Idaho Law: .18 c.f.s.

Purpose of use: irrigation of 9 acres in the SE¼ E¼, sec. 34, T. 5 N., R. 1 W., B.M.

The priority date established is: June 5, 1962.

A fee totaling $ 7.00 must be received within 30 days from the date of this letter in order that we can issue you the Certificate of Completion of Works and the License and Certificate of Water Right as described above.

Very truly yours,

Donald W. McIldowney
Appropriation Examiner

DWM:ks

30520

DON SAMUELSON
GOVERNOR

R. KEITH HIGGINSON
State Reclamation Engineer

STATE OF IDAHO

DEPARTMENT OF RECLAMATION
107 STATE HOUSE
BOISE, IDAHO 83701

March 12, 1968

Re: Permit No. G-30520

Thomas F. Howe
Route #2
2013 Bryson Road
Boise, Idaho

Dear M. Howe:

A representative of this department has made an examination of the works covered by your permit G-30520 **and has found the following:**

Quantity of water diverted: .18 c.f.s.

Amount of water that can be recognized as beneficially used under Idaho Law: .18 c.f.s.

Purpose of use: irrigation of 9 acres in the SE¼SE¼, sec. 34, T. 5 N, R. 1 W, B.M.

The priority date established is: June 5, 1962.

A fee totaling $ 7.00 **must be received within 30 days from the date of this letter in order that we can issue you the Certificate of Completion of Works and the License and Certificate of Water Right as described above.**

Very truly yours,

Donald W. McEldowney

Donald W. McEldowney
Appropriation Examiner

DWM:ks

30520

DON SAMUELSON
GOVERNOR

R. KEITH HIGGINSON
State Reclamation Engineer

STATE OF IDAHO

DEPARTMENT OF RECLAMATION
107 STATE HOUSE
BOISE, IDAHO 83701

March 12, 1968

Re: Permit No. G-30520

Mr. Stuart A. Shepp
Route #1, Box 221
Eagle, Idaho

Dear Mr. Shepp:

Enclosed is a copy of a fee letter to Mr. Thomas F. Howe in regard to Permit No. G-30520. Before the permit in question may be licensed, we must be in receipt of the $7.00 licensing fee.

It has been brought to our attention that you are now the owner of the land which is referenced under Permit No. G-30520. Since a permit is personal property, Permit No. G-30520 will remain in the name of Mr. Howe. However, if you desire the permit to be transfered to your name, we will require the enclosed assignment form to be filled out by Mr. Howe.

Another alternative would be, if you are unable to contact Mr. Howe, for you to pay the $7.00 licensing fee and have the license issued in Mr. Howe's name. A license, however, becomes appurtenant to the property it references when it becomes a license.

We are enclosing an assignment form and a copy of our fee letter of March 12, 1968, for your use. Please note that there is a 30 day reply period for the fee letter. After this time the permit will be held for cancellation if we have received no correspondence from you or Mr. Howe.

Very truly yours,

Donald W. McEldowney
Appropriation Examiner

DWM:ks

cc: Mr. Thomas F. Howe at old address

30520

Form 23
2M-4-65

STATE OF IDAHO

DEPARTMENT OF RECLAMATION

BOISE

REPORT OF EXAMINER

PERMIT NO. G-30520

REPORT ON PROOF OF Completion of Works & Beneficial Use

30520

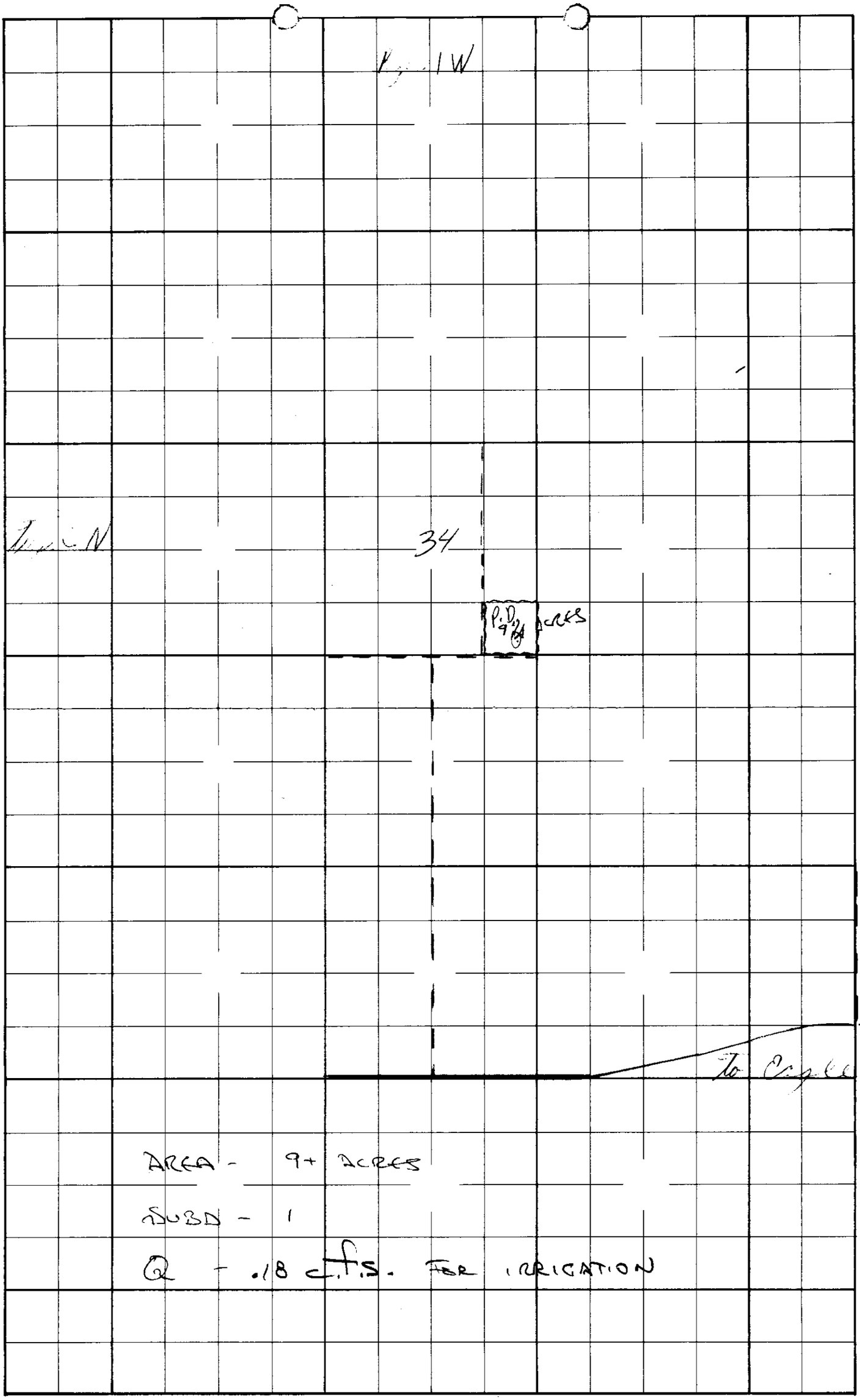

AREA - 9+ ACRES

SUBD - 1

Q = .18 c.f.s. FOR IRRIGATION

Scale: 2 Inches Equals 1 Mile. Draw Map In Ink.

30520

Form 23
2M-4-65

STATE OF IDAHO

DEPARTMENT OF RECLAMATION

BOISE, IDAHO

REPORT OF EXAMINER

Permit No. G-30520

This proof is for Completion of Works & Beneficial Use In Water District No.

1. Name of applicant Thomas F. Howe
2. Source of water supply: Subterranean
3. Location of point of diversion: Is in the $SE\frac{1}{4}SE\frac{1}{4}$ of Section 34
   T. 5N R. 1W County of Ada
4. Describe works as they exist, giving dimensions and capacities of same:
   5 HP GE ELECTRIC MOTOR # 5KC215EG92
   LAYNE & BOWLER VERT TURBINE PUMP
   # D00859 - 3" DISCHARGE THROUGH
   16 NO2 5/32" BUCKNER 762 @ 52 lbs
5. Water is used for: Irrigation
6. State whether or not water has been turned into works of diversion: YES
7. List legal subdivisions of lands to be irrigated. If proof is for beneficial use, give exact number of acres under cultivation in each forty-acre tract. (Describe manner and place of use if other than irrigation):
   $SE\frac{1}{4}SE\frac{1}{4}$, Sec. 34, T. 5 N, R. 1 W, B.M.
   9 1/4 acres
   ~~10~~ acres

(Submit map on attached plat, showing location and details of above description.)

8. What large stream would the water here appropriated finally reach?

Remarks:

MR STUART A. SHEPP HAS ACQUIRED THE 10 ACRES FROM MR HOWE

$Q = \frac{[16 \text{ NO2 } (5/32'' \text{ BUCKNER } 762 @ 52 \text{ lbs})] \times 3.97 \text{ gpm}}{148.8 \text{ gpm}} = 1.42 \text{ c.f.s.}$

This examination was made on the 27 TH day of FEB, 1968

(Signed) D.R.
Examiner.

30520 Plat ✓

INSTRUCTIONS TO EXAMINERS

1. Always carefully note the location of the point of diversion and accurately plat same.
2. When proof is for beneficial use, carefully check up the number of acres actually irrigated in each forty and accurately plat same.
3. Make a map showing the correct location of streams and ditches, and the irrigated lands, and any adjacent permanent landmarks, such as towns, lakes, large streams and public roads.
4. If any unusual conditions are discovered, make plain statement of them under remarks.
5. Always see the holder, if possible, and go over the whole ground with him and make your report only upon actual existing facts and conditions.
6. Give general characteristics of soils, topography, and crops raised.

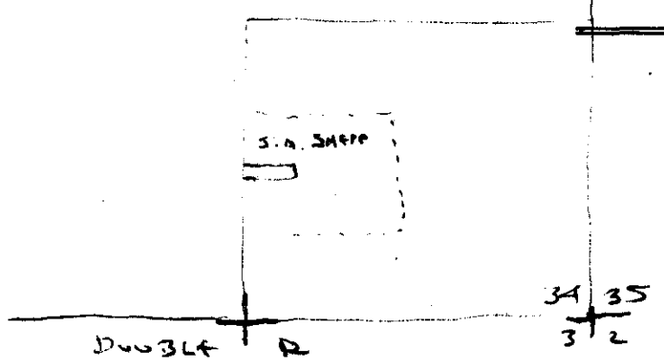

30520

Thomas F. Howe sprinklers
RFB #1, Box 221
Eagle, Idaho 8" 85' H-43'

Permit No. G-30520

Examination for Completion of Works & Beneficial Use

County Ada

Quantity: .30 c.f.s. Sec. 34 T. 5N R. 1W

63-

Source: Subterranean

P.D.: SE¼SE¼, Sec. 34, T. 5 N, R. 1 W, B.M.

Use: Irrigation

Extension:

Protest:

Completion of Works:

Other Rights:

Filed: June 5, 1962

Due: July 11, 1967

Made: August 12, 1966

Priority: June 5, 1962

STUART A SHEPP
Rt # 1 P.O. BOX 221
EAGLE, IDAHO

5 HP G.E.
ELEC.
5KC215E692

LAYNE & BOWLER
V.T. # H 41D7
D 00859

3" DISCHARGE
ALUM. LINE

BUCKNER # 762
5/32" (16 NOZ)
32 lbs
9+ ACRES

October 17, 1966

Re: Permit No. G-30520

Thomas F. Howe
Route #1, Box 221
Eagle, Idaho 83611

Dear Mr. Howe:

We acknowledge receipt of the depositions of holder and two witnesses, also affidavit of publication in the ~~Idaho Evening Statesman~~ all submitted in proof of completion of works and beneficial use on Permit No. G-30520.

Before final action is taken in the matter, the law requires that a field examination be made by an engineer from this department.

We cannot tell just when this examination will be made, but our field engineer will try to contact you at the time he makes the examination so that arrangements may be made to show him over the grounds.

Very truly yours,

M. Russell Bosch
Office Manager

MRB:nw

30520

Form 16 - 2M
5-5-65

STATE OF IDAHO

DEPARTMENT OF RECLAMATION

Boise, Idaho

Permit No. G-30520

* * * * * * *

RECEIVED
SEP 14 1966
Department of Reclamation

RECEIVED
SEP 14 1966
Department of Reclamation

PROOF OF APPLICATION OF WATER TO BENEFICIAL USE

and Completion of Works

DEPOSITION OF HOLDER

Ques. 1. State your name, residence occupation and postoffice address: Thomas F. Howe

Rt. # 1 Eagle, Idaho Retired Rt. # 1 Box 221 Eagle, Idaho 83611

Ques. 2. If acting in behalf of corporation, state its name, principal place of business (if foreign corporation, give name of postoffice of statutory agent), your position with reference to same, and your authority for appearing in its behalf:

~~None~~

Ques. 3. State number, approval date of permit, and date of priority: G-30520

~~August 12, 1966~~ June 5, 1962

Ques. 4. State source of water supply: Well

Give location of point of diversion, showing subdivision, section, township and range

The N. 10 acres of S. 15 acres of ~~W½~~ ~~SE¼~~ ~~SE¼~~ of Sec. 34, T. 5 N., R. 1 W.

Ques. 5. Describe your works of diversion: _____

_____; state amount of water they are capable of conveying from point of diversion to place of use: _____; Give name of canal or ditch or other works by which water is conducted to such place of use: _____

_____; if a well, state depth of well 85 feet; depth and size of casing 85 ft. 8 in.; depth to water 43 feet; if pump is used, state discharge of pump: _____; tell how it was measured or determined _____

_____; if sprinkler irrigation, give number and size of nozzles and operating pressure: 17 sprinklers Size 10 nozzles

Ques. 6. State for what purpose water is used: Irrigation

(If for irrigation, name each subdivision in which used and number of acres in each subdivision that have actually been irrigated with said water:

The N. 10 acres of S. 15 acres of ~~W½~~ ~~SE¼~~ ~~SE¼~~ of Sec. 34, T. 5 N., R. 1W.

10 acres

no log

30520

State nature of all improvements which have been made as a direct result of said use:

Raising alfalfa

Ques. 6-a: If this is a ground water permit, give name and address of person that drilled the well: Chester D. Kinsey Rt. 1 Eagle, Idaho

Ques. 7. If for other than irrigation purposes, show full legal description of place of use and state purpose for which water is used:

Ques. 8: If you are not the person or representative of the corporation to whom above mentioned permit was originally issued, please state how ownership was acquired by present holder:

Quest. 9: State when and in what amount the water diverted under above mentioned permit has been first used: August 1, 1962 - Time used since first use:

5 months annually

Ques. 10. Describe all other water rights appurtenant to same place of use:

(sign) Thomas F. Howe

* * * * * * * * * *

I hereby certify that the foregoing testimony was read to the above subscribed, before its signing, that I believe him to be the person he represents himself to be, and that said testimony was subscribed and sworn to before me, at my office in Boise, Idaho, County of Ada

State of Idaho, on this 9 day of August, A. D. 1966.

Seth D. Redford

My commission expires: 5 Jan 1970 Residing Boise, Idaho

30520

Form 17A - 4M
5-6-65

RECEIVED
OCT 14 1966
Department of Reclamation

STATE OF IDAHO

DEPARTMENT OF RECLAMATION

Boise, Idaho

Permit No. G-30520

* * * * * * *

RECEIVED
SEP 14 1966
Department of Reclamation

RECL
SEP
Department of

PROOF OF APPLICATION OF WATER TO BENEFICIAL USE
and Completion of Works

DEPOSITION OF WITNESS

The deposition of two witnesses on this form, taken separately, required in each case.

Ques. 1 State your name, age, residence, occupation and postoffice address:

WM DELBELL RT 1 EDGE FARMER

Ques. 2 Are you acquainted with Thomas F. Howe, the holder of Permit No. G-30520? How long have you known him and where does he reside?

Ques. 3. Have you read or heard said Permit No. YES read, and are you familiar with its provisions and conditions: Yes YES No. _____

Ques. 4. State source of water supply: WELL AND SPRINKLERS

Give location of place of diversion, showing subdivision, section, township and range

The N. 10 acres of S. 15 acres of ~~W½~~ SE¼ SE¼ of Sec. 34, T. 5 N., R. 1 W.

Describe works for conveying water to place of use: SPRINKLERS & WELL

Ques. 5. How many second feet of water do you estimate said works will safely conduct to place of use: 12 INCHES How much water have you seen being so conveyed? 16 INCHES

Ques. 6 If for irrigation, show number of acres irrigated in each subdivision, giving full legal description:

The N. 10 acres of S. 15 acres of ~~W½~~ SE¼ SE¼ of Sec. 34, T. 5 N., R. 1 W.

30520

Ques. 7. If for other than irrigation purposes, show full legal description of place of use, and state purpose for which water is used.

NONE

Ques. 8. (If for irrigation) state character of land that has been reclaimed, and give your estimate of the amount of water required for its profitable cultivation.

LIGHT SOIL 10 INCHES PER ACRE

Ques. 9. Have you any ownership interest in the works, water or lands above mentioned? If so, in what way and to what extent? NONE

Ques. 10. When did you first see this water used? 1962

Other times you have seen such use: YES AT ALL TIMES DURING IRRIGATION

(Signed): W. H. Dell

* * * * * * * * *

I hereby certify that the foregoing testimony was read to the above subscriber before its signing, that I believe him to be the person he represents himself to be, and that said testimony was subscribed and sworn to before me in Boise Idaho, County of Ada, State of Idaho, on this 9 day of August, A. D. 1966.

Notary Public for the State of Idaho

Residing Boise Idaho

My commission expires 5 Jan 1970

30520

Form 17A - 4M
5-6-65

RECEIVED
OCT 14 1966
Department of Reclamation

STATE OF IDAHO

DEPARTMENT OF RECLAMATION

Boise, Idaho

Permit No. G-30520

* * * * * * *

RECEIVED
SEP 14 1966
Department of Reclamation

PROOF OF APPLICATION OF WATER TO BENEFICIAL USE

and Completion of Works

DEPOSITION OF WITNESS

The deposition of two witnesses on this form, taken separately, required in each case.

Ques. 1 State your name, age, residence, occupation and postoffice address:
C. L. Van Hoover 54, R.R. #1
Eagle Ida. Mesonach.

Ques. 2 Are you acquainted with Thomas F. Howe, the holder of Permit No. G-30520? How long have you known him and where does he reside?
5 Years.

Ques. 3. Have you read or heard said Permit No. G-30520 read, and are you familiar with its provisions and conditions: Yes ✓ No. _____

Ques. 4. State source of water supply: Well.

Give location of place of diversion, showing subdivision, section, township and range

The N. 10 acres of S. 15 acres of ~~W½~~ SE¼ SE¼ of Sec. 34, T. 5 N., R. 1W.

Describe works for conveying water to place of use: Sprinkler System

Ques. 5. How many second feet of water do you estimate said works will safely conduct to place of use: 10 im How much water have you seen being so conveyed? 10 m or more

Ques. 6 If for irrigation, show number of acres irrigated in each subdivision, giving full legal description:

The N. 10 acres of S. 15 acres of ~~W½~~ SE¼ SE¼ pf Sec. 34, T. 5 N., R. 1 W.

30520

Ques. 7. If for other than irrigation purposes, show full legal description of place of use, and state purpose for which water is used.

None

Ques. 8. (If for irrigation) state character of land that has been reclaimed, and give your estimate of the amount of water required for its profitable cultivation.

Sandy Loam a Rot 10 in Per Acre.

Ques. 9. Have you any ownership interest in the works, water or lands above mentioned? If so, in what way and to what extent? no

Ques. 10. When did you first see this water used? 1962

Other times you have seen such use: at all times in season since 1962-1963-1964-1965-1966

(Signed): C L Davison

* * * * * * * *

I hereby certify that the foregoing testimony was read to the above subscriber before its signing, that I believe him to be the person he represents himself to be, and that said testimony was subscribed and sworn to before me in Boise Idaho, County of Ada, State of Idaho, on this 9 day of August, A. D. 1966

Seth W Lofgard

Notary Public for the State of Idaho

Residing Boise Idaho

My commission expires 5-Jan 1970

30520

RECEIVED
OCT 14 1966
Department of Reclamation

RECEIVED
SEP 14 1966
Department of Reclamation

COUNTY OF ADA }
STATE OF IDAHO } ss.

Georgene M. Davis, being duly sworn deposes and says: That she is the Principal Clerk of The Idaho Evening Statesman, a daily newspaper printed and published at Boise, Ada County, State of Idaho, and having a general circulation therein and which said newspaper has been continuously and uninterruptedly published in said County during a period of twelve consecutive months prior to the first publication of the notice, a copy of which is attached hereto; that said notice was published in the regular Monday edition of The Idaho Evening Statesman in conformity with Sec. 60-108, Idaho Code, for

four consecutive weekly insertions

beginning with the issue of July 18, 1966,

and ending with the issue of August 8, 1966.

Georgene M. Davis, Principal Clerk

Subscribed and sworn to before me this 9th day of

September, 1966.

Ioma A Young

Notary Public for Idaho, Residing at Boise, Idaho



30520

ROBERT E. SMYLIE
Governor

CARL E. TAPPAN
State Reclamation Engineer

STATE OF IDAHO

DEPARTMENT OF RECLAMATION
107 STATE HOUSE
BOISE, IDAHO 83701

July 14, 1966

OCT 14 1966
Department of Reclamation

RECEIVED
OCT 14 1966
Department of Reclamation

Re: Permit No. G-30520

Thomas F. Howe
Route #1, Box 221
Eagle, Idaho

Dear Mr. Howe:

This acknowledges the Notice of Proof of Completion of Works and Application of Water to Beneficial Use under Permit No. G-30520. The proofs are to be made at _____ o'clock _____, on the 12th day of August, 1966. before Seth D. Redford, FHA Boise, Idaho Notary Public.

As of this date, we have mailed the Notice to the _____, with instructions to publish it once a week for four consecutive weeks prior to the date set for final proof then mail the Affidavit of Publication and statement of costs to you.

It is important that the enclosed depositions be executed by you and two disinterested witnesses who are familiar with the terms of the permit and the work done thereunder, at the place, on the date, and at the time and before the Notary, as advertised. It is very important and necessary that each question be answered in detail.

In returning the depositions to this office, be sure that all copies have been signed, the Notary's seal has been placed on each and that all depositions, (holder and two witnesses) are being returned. Also be sure to enclose the AFFIDAVIT OF PUBLICATION

Very truly yours,

R. Keith Higginson EW

R. KEITH HIGGINSON, Deputy
State Reclamation Engineer

Encl.

cc: Notary
Seth D. Redford
Farmers Home Adm.
Sonna Building
Boise, Idaho

30520

ROBERT E. SMYLIE
Governor

R. KEITH HIGGINSON
State Reclamation Engineer

STATE OF IDAHO
DEPARTMENT OF RECLAMATION
107 STATE HOUSE
BOISE, IDAHO 83701

OCT 14 1966
Department of Reclamation

RECEIVED
OCT 14 1966
Department of Reclamation

September 15, 1966

RE: Permit G-30520

Thomas F. Howe
Route #1, Box 221
Eagle, Idaho 83611

Dear Mr. Howe:

Returned herewith are the proofs taken in connection with the above numbered permit. In checking the proofs we find the proofs were taken on the 9th of August instead of the 12th of August. Before the proofs can be accepted we will require a notorized statement from the notary, Mr. Seth D. Redford, that his office was open on the 12th day of August and no protests were received in connection with this permit.

Please return all papers to this office and the affidavit so we can process your permit.

Very truly yours,

M. RUSSELL BOSCH
Office Manager

MRB:ejw

Encl: Proofs

30520

UNITED STATES DEPARTMENT OF AGRICULTURE
FARMERS HOME ADMINISTRATION

PO Box 2797
Boise, Idaho 83701
Oct. 11, 1966

Department of Reclamation

State of Idaho
Department of Reclamation
Boise, Idaho

Attn: Mr. Russell Bosch, Office Mgr.

Dear Sir:

My office was open on the 12th day of August, 1966 and no protests were received in connection with the proof of application of water to beneficial use in connection with Permit No. G-30520 for Thomas F. Howe.

Seth D. Redford
Notary Public

30520

September 15, 1966

RE: Permit G-30520

Thomas F. Howe
Route #1, Box 221
Eagle, Idaho 83611

Dear Mr. Howe:

Returned herewith are the proofs taken in connection with the above numbered permit. In checking the proofs we find the proofs were taken on the 9th of August instead of the 12th of August. Before the proofs can be accepted we will require a notorized statement from the notary, Mr. Seth D. Redford, that his office was open on the 12th day of August and no protests were received in connection with this permit.

Please return all papers to this office and the affidavit so we can process your permit.

Very truly yours,

M. RUSSELL BOSCH
Office Manager

MRB:ejw

Encl: Proofs

July 14, 1966

Re: Permit No. G-30520

Thomas F. Howe
Route #1, Box 221
Eagle, Idaho

Dear Mr. Howe:

This acknowledges the Notice of Proof of Completion of Works and Application of Water to Beneficial Use under Permit No. G-30520. The proofs are to be made at _____ o'clock xx, on the 12th day of August, 1966. before Seth D. Redford, FHA Boise, Idaho Notary Public.

As of this date, we have mailed the Notice to the _____, with instructions to publish it once a week for four consecutive weeks prior to the date set for final proof then mail the Affidavit of Publication and statement of costs to you.

It is important that the enclosed depositions be executed by you and two disinterested witnesses who are familiar with the terms of the permit and the work done thereunder, at the place, on the date, and at the time and before the Notary, as advertised. It is very important and necessary that each question be answered in detail.

In returning the depositions to this office, be sure that all copies have been signed, the Notary's seal has been placed on each and that all depositions, (holder and two witnesses) are being returned. Also be sure to enclose the AFFIDAVIT OF PUBLICATION

Very truly yours,

R. KEITH HIGGINSON, Deputy
State Reclamation Engineer

Encl.

cc: Notary
Seth D. Redford
Farmers Home Adm.
Sonna Building
Boise, Idaho

30520

July 14, 1966

Re: Permit No. G-30520

The Idaho Daily Statesman

Gentlemen:

Enclosed you will find a legal notice which we wish to have published for four consecutive weeks prior to August 12, 1966. The expense of the publication is to be paid by Thomas F. Howe, of R. #1, Box 221, Eagle, Idaho to whom you should furnish proof of publication on or prior to the above date.

Please acknowledge receipt of this notice and furnish this office with a copy or tear sheet of the notice for checking at least one week prior to the first publication.

Very truly yours,

, Deputy

CARL E. TAPPAN
State Reclamation Engineer

Enclosure

30520

A C K N O W L E D G E M E N T

Date: _____

Re: Application No. _____

I hereby acknowledge that, even though I was assisted by employees of the Idaho State Department of Reclamation in the preparation of Application No. _____, all responsibility with regard to the accuracy and completeness of the information contained therein rests with me.

Signed: Thomas F. Howe

Applicant

30520

No. 36 - 4M
1/65

NOTICE OF PROOF OF COMPLETION OF WORKS
and
APPLICATION OF WATER TO BENEFICIAL USE

Notice is hereby given that at _____ M., on the 12 day of August 19 66, at Boise, County of Ada, State of Idaho before Mr. Seth D. Redford, Farmers Home Administration, Notary Public, at (address) Boise Idaho, proof will be submitted of the completion of works for the diversion of .30 cubic feet per second of underground water from a well, and of the application to beneficial use of said water, in accordance with the terms and conditions of Permit No. G-30520, heretofore issued by the Department of Reclamation of the State of Idaho.

1. The name and postoffice address of the person or corporation holding said permit is THOMAS F. HOWE, R. F. D. #1, Box 221, Eagle, Idaho

2. Said works of diversion will be fully completed on the date for such completion, and the amount of water which said works are capable of conveying to the place of use is .30 cubic feet per second.

3. The use to which said water has been applied is irrigation, purposes and the amount applied to beneficial use is .30 cubic feet per second.

4. The point of diversion of said water is SE¼SE¼, Section 34, Twp. 5 N., Rge. 1 W., B. M., Ada County

5. The place where said water is used is SE¼SE¼, Section 34, Twp. 5 N., Rge. 1 W., B. M.,

6. The date of priority which said user is prepared to establish is June 5, 1962.

R. Keith Higginson, Deputy

State Reclamation Engineer

30520

No. 36 - 4M
1/65

NOTICE OF PROOF OF COMPLETION OF WORKS
and
APPLICATION OF WATER TO BENEFICIAL USE

Notice is hereby given that ~~at ____ M.~~, on the 12 day of August 1966, at Boise, County of Ada, State of Idaho before Mr. Seth D Redford, Farm Home Administration Notary Public, at (address) Boise Idaho, proof will be submitted of the completion of works for the diversion of .30 cubic feet per second of underground water from a well, and of the application to beneficial use of said water, in accordance with the terms and conditions of Permit No. G-30520, heretofore issued by the Department of Reclamation of the State of Idaho.

1. The name and postoffice address of the person or corporation holding said permit is Thomas F. Howe R.F.D. #1 Box 221 Eagle Idaho

2. Said works of diversion will be fully completed on the date for such completion, and the amount of water which said works are capable of conveying to the place of use is .30 cubic feet per second.

3. The use to which said water has been applied is irrigation, purposes and the amount applied to beneficial use is .30 cubic feet per second.

4. The point of diversion of said water is SE¼SE¼ Section 34 Twp. 5N. Rge. 1W. B.M. Ada County.

5. The place where said water is used is SE¼SE¼ Section 34 Twp 5N. Rge. 1W. B.M.

6. The date of priority which said user is prepared to establish is June 5, 1962

Thomas F. Howe.

Witnessed 8-13-44 { C.L. Van Doorn
W.H. Dyfell

Please Re Type

State Reclamation Engineer

30520

Per telephone
call of 4-15-68
Mr. Stewart Shepp
has purchased this
land. He is sending
an assignment
form and check
Hold until May 15

No. 36 - 4M
1/65

NOTICE OF PROOF OF COMPLETION OF WORKS
and
APPLICATION OF WATER TO BENEFICIAL USE

Notice is hereby given that at ~~M.~~, on the 12 day of August 1966, at Boise, County of Ada, State of Idaho before me, Seth D Redford, Notary Public, at (address) Boise Idaho, proof will be submitted of the completion of works for the diversion of .30 cubic feet per second of underground water from a well, and of the application to beneficial use of said water, in accordance with the terms and conditions of Permit No. G-30520, heretofore issued by the Department of Reclamation of the State of Idaho.

1. The name and postoffice address of the person or corporation holding said permit is Thomas F Howe RFD # 1 Box 221 Eagle Id.

2. Said works of diversion will be fully completed on the date for such completion, and the amount of water which said works are capable of conveying to the place of use is .30 cubic feet per second.

3. The use to which said water has been applied is Irrigation, purposes and the amount applied to beneficial use is .30 cubic feet per second.

4. The point of diversion of said water is SE 1/4 SE 1/4 Sec 34 Twp. 5 N. Rg. 1 W. Bm

5. The place where said water is used is

6. The date of priority which said user is prepared to establish is June 5, 1962

Thomas F. Howe

Witnessed 8-13-66 { C.L. Vandroom, W.H. Defell

State Reclamation Engineer

30520

Form No. 11
2M 12-64

NOTICE TO ACCOMPANY THIS LETTER MUST BE MADE IN DUPLICATE

(Date) _____

(P. O.) _____

TO THE STATE RECLAMATION ENGINEER

Boise, Idaho

Dear Sir:

You are hereby authorized to have the attached notice published at my expense in the The Idaho Daily Statesman of Boise Idaho Published in the county in which the works are situated.

X Thomas F. Howe

(In case of canals or other works designed to divert and carry more than 50 cubic feet of water per second, the following certificate must be signed by a well known and competent engineer)

I hereby certify that the facts set forth in the attached notice are true.

_____

Engineer

30520

June 1, 1965

COPY

RE: Permit No. G-30520
Thomas F. Howe

Edward W. Warr
County Supervisor
Farmers Home Administration
Box 2797
Boise, Idaho

Dear Mr. Warr:

Our copy of Permit No. G-30520 has been marked and your letter noting the mortgage has been placed in the file.

Very truly yours,

RALPH W. THOMAS
Deputy State Reclamation Engineer

RWT:mr

30520

UNITED STATES DEPARTMENT OF AGRICULTURE
FARMERS HOME ADMINISTRATION
PO Box 2797
Boise, Idaho 83701
May 28, 1965

JUN 1 1965
Department of Reclamation

State of Idaho
Department of Reclamation
Boise, Idaho

Dear Sir:

Mr. Thomas F. Howe of RFD#1, Box 221, Eagle, Idaho has given the Farmers Home Administration a mortgage. He holds permit No. G 30520 application No. G 38593.

Would you please make this notation on the Permit and advise us accordingly?

Sincerely yours,

Edward W. Warr

Edward W. Warr
County Supervisor

30520

PO Box 2797
Boise, Idaho 83701
May 28, 1965

State of Idaho
Department of Reclamation
Boise, Idaho

Dear Sir:

Mr. Thomas F. Howe of RFD#1, Box 221, Eagle, Idaho has given the Farmers Home Administration a mortgage. He holds permit No. G 30520 application No. G 38593.

Would you please make this notation on the Permit and advise us accordingly?

Sincerely yours,

Edward W. Warr
County Supervisor

30520 ✓

Re: Permit No. G-30520

June 21, 1962

Mr. Thomas Howe,
Rt. #2, 2013 Bryson Rd.,
Boise, Idaho.

Dear Howe:

We enclose Permit No. G-30520 in which we direct your attention to the limitations and conditions as given on the fourth page under approval of the State Reclamation Engineer.

We also enclose Departmental Receipt No. G-30520 which was issued covering payment in the amount of $5.00 for the filing fee of the above mentioned permit.

Well logs are an important part of your recorded water right and State Statutes require that well drillers' supply logs on all wells, whether irrigation, domestic, drain or stock wells, to be filed in the Department of Reclamation. In view of the rapidly increasing demand for ground water, the lowering of the ground water level, and the creation of critical ground water areas, it is important that you, as owner, make sure a log on your well is filed in this office.

Very truly yours,

GEO. N. CARTER
State Reclamation Engineer

By:

(Mrs.) Edna P. Rule
Chief Clerk

EPR:pmk
Enc.

30520

NAME OF APPLICANT..... NAS F. HOWE ..... Form No. 0



SCALE: 2 Inches Equal 1 Mile. Draw Plan In Ink.

30520

NOTICE OF PROOF OF COMPLETION OF WORKS and APPLICATION OF WATER TO BENEFICIAL USE

Notice is hereby given that on the 12th day of August, 1966, at Boise, County of Ada, State of Idaho, before her, Seth D. Redford, Farmers Home Administration Notary Public, at Boise, Idaho, proof will be submitted of the completion of works for the diversion of .30 cubic feet per second of underground water from a well, and of the application to beneficial use of said water, in accordance with the terms and conditions of Permit No. G-30520, heretofore issued by the Department of Reclamation of the State of Idaho.

1. The name and postoffice address of the person or corporation holding said permit is THOMAS F. HOWE, R. F. D. No. 1, Box 221, Eagle, Idaho.

2. Said works of diversion will be fully completed on the date for such completion, and the amount of water which said works are capable of conveying to the place of use is .30 cubic feet per second.

3. The use to which said water has been applied is irrigation purposes and the amount applied to beneficial use is .30 cubic feet per second.

4. The point of diversion of said water is SE¼SE¼, Section 34, Twp. 5 N., Rge. 1 W., B. M., Ada County.

5. The place where said water is used is SE¼SE¼, Section 34, Twp. 5 N., Rge. 1 W., B. M.

6. The date of priority which said user is prepared to establish is June , 1962.

R. KEITH HIGGINSON,
Deputy State Reclamation Engineer

b. July 18, 25, Aug. 1, 8. 30520

NOTICE TO CONTRACTORS