(8) Remarks _____

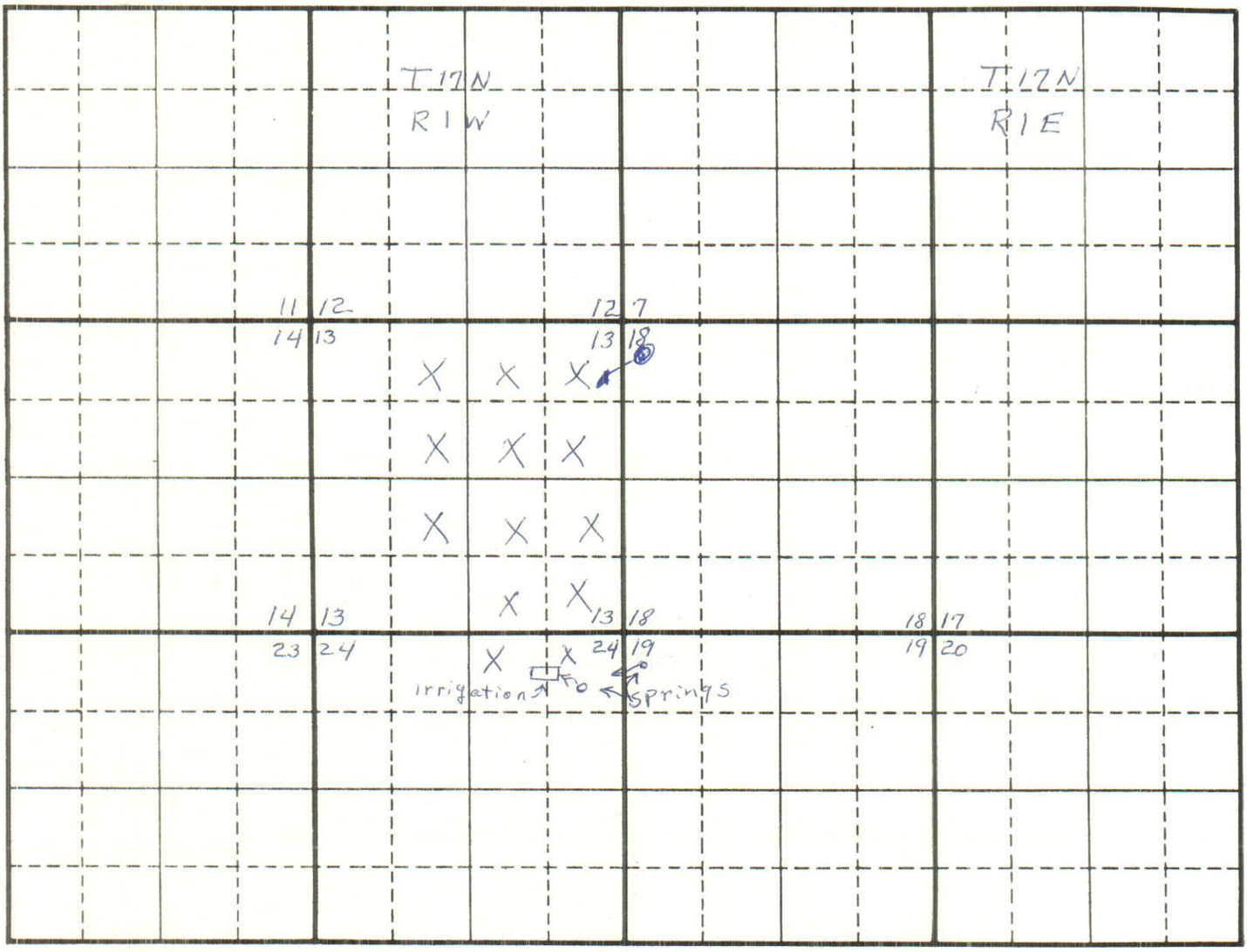

Scale: 2 inches equal 1 mile.

Map should show the location of the point of diversion and the place of use of the water by 40-acre subdivisions, section, township and range of the public land survey system.

State of Idaho)
) ss.
County of Adams)

Be it known that the undersigned, being duly sworn, deposes and says that he, she, they subscribed the foregoing claim to a water right, together with all attached information, and that the matters and facts therein are true to the best of the affiant's knowledge.

Ray E. Yantis
Faye M. Yantis
(Claimant)

Sworn to before me this 8 day of August, 19 79.

Notary Public
Residing at Indian Valley Ida

My commission expires 6-3-83

FOR DEPARTMENT USE ONLY

Received by	KW JKN	Date	8/16/79 8/9/79	Exception filed by:		Fowarded to claimant by:	Date
Prelim. check by	CWH	Date					
$20.00 fee received by	KW	Date	8/23/79	#14526		KK	9/25/79
Published in	Adams County Leader						
Dates	9/6 & 9/13/79						

MICROFILMED

Form No. 243
7/78

Claim No. 67-4286

STATE OF IDAHO
DEPARTMENT OF WATER RESOURCES

CLAIM TO A WATER RIGHT

Under the provisions of Section 42-243, **Idaho Code**, any person using or claiming rights to the public waters of Idaho established by diversion and application to a beneficial use must file a claim with the Department of Water Resources on or before June 30, 1983. Exempted from this filing are single family domestic uses as defined in Section 42-230(d), **Idaho Code.** Also exempted are rights represented by a permit, license, decree, adjudicated right, or a previously filed claim.

The filing of this claim does not confirm the water right claimed but failure to file may result in forfeiture of a water right.

Notice is hereby given that Ray E & Faye M. Yantis
(Name of Claimant)

Tamarack Star Rte Council Ida 83612 Telephone No. 253-4893
(Mailing Address) (Zip Code)

claims a right to the diversion and beneficial use of the surface or ground water. The extent and nature of said claim is as follows:

(1) Date of priority: (When was the water first applied to a beneficial use) 1910

A claim is not acceptable on a ground water source with a priority later than March 25, 1963 or on a surface water source with a priority later than May 20, 1971. An exception is that a claim may be filed on single family domestic use from a ground water source.

(2) Describe the source of water: (Name of stream, lake, spring, etc., or ground water)
Springs (2) tributary to Fort Hall Cn Trib Weiser River

(3) Describe the purpose for which the water has been used and the time during the year when you have used the right claimed:

	(cfs, gpd, AFA)	(Domestic, Irrigation, Stock, Etc.)		(Both dates inclusive) (Mo., Day)		(Mo., Day)
Quantity	0.04	Use Livestock	Period of Use From	1/1	To	12/31
Quantity	0.10	Use Irrigation	Period of Use From	3/30	To	10/31
Quantity		Use	Period of Use From		To	
Quantity		Use	Period of Use From		To	
Quantity		Use	Period of Use From		To	

(4) 0.14 (cfs, gpd, AFA) TOTAL QUANTITY USED.

(5) A) Point of diversion: (Location of point where water is diverted from its source)
NE ¼ NE ¼, Sec. 24 Twp. 17N Rge. 1W B.M., County of Adams
Additional points of diversion: NW/4 NW/4 Sec 19 T17N R1E
NW/NW Sec 8, T17N, R1E

B) Describe means of diversion of water: (Pump and pipeline, well, diversion dam, reservoir, length of ditch and field, etc.). Give sizes and capacities: be as specific as possible. Describe any changes in the system and give the date of the change. (Livestock) dugout (P.t). To be developed further by Spring box P.Pe Line and Tanks (Irrigation) natural water way & ditches

(6) A) Describe location of use by listing number of irrigated acres within each 40-acre tract in appropriate box. If use is not for irrigation, place an "X" in appropriate box to show location.

T	R	SEC.	NE¼				NW¼				SW¼				SE¼				TOTAL
			NE¼	NW¼	SW¼	SE¼	NE¼	NW¼	SW¼	SE¼	NE¼	NW¼	SW¼	SE¼	NE¼	NW¼	SW¼	SE¼	
17N	1W	24	X	3															5 irrig 80
17N	1W	13	X	X	X	X	X			X	X				X	X	X	X	440

5 Ac (irrigated)

No. of acres 520

B) If water is used for other than irrigation, fully describe that use, being as specific as possible: Live stock Water in Pastures

NOTE: Include here the type and number of stock watered: Peak use 150 Cow-Calf Pairs

(7) If you are claiming water as a member of an organization, list name of organization:

(8) Remarks _____

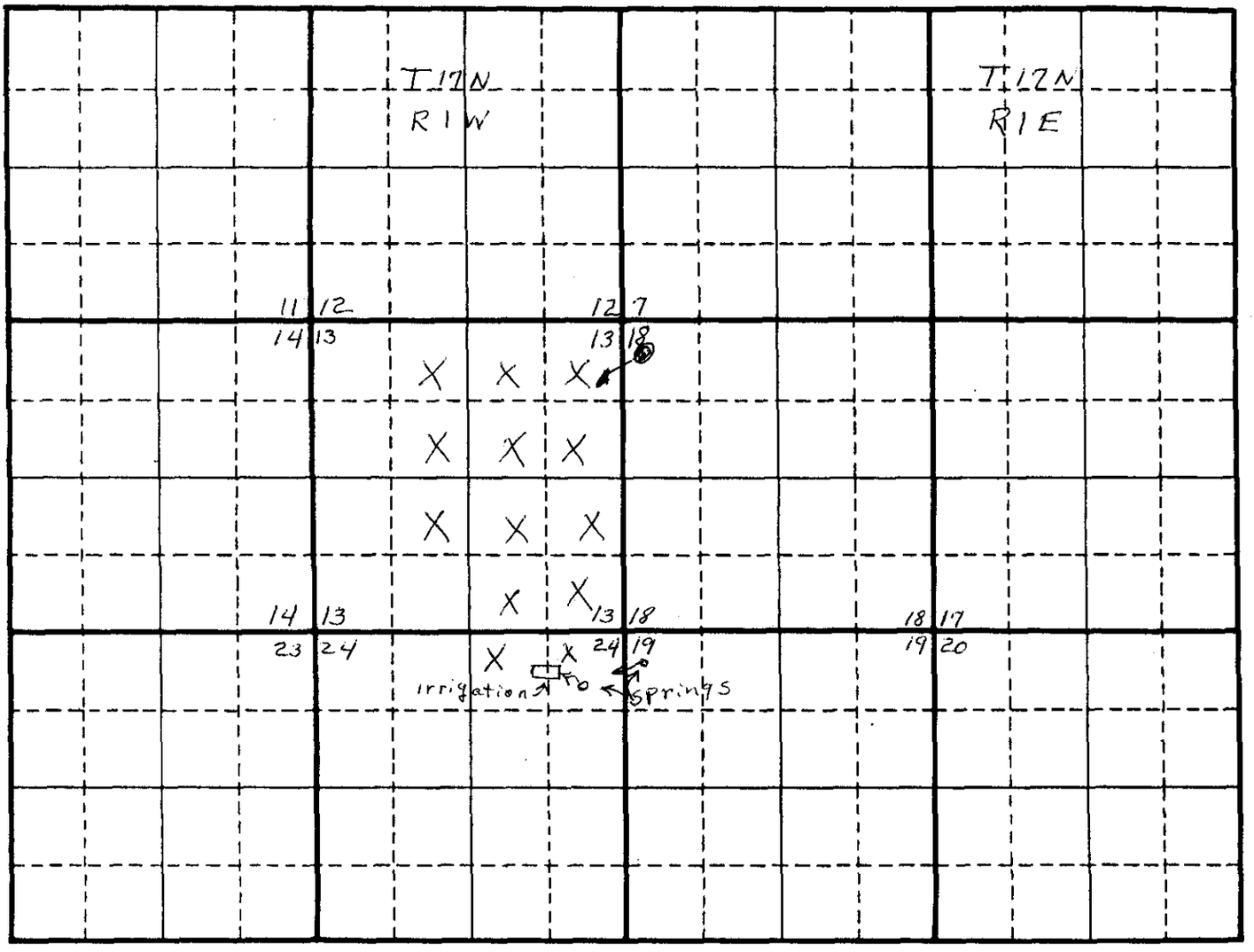

Scale: 2 inches equal 1 mile.

Map should show the location of the point of diversion and the place of use of the water by 40-acre subdivisions, section, township and range of the public land survey system.

State of Idaho)
) ss.
County of Adams)

Be it known that the undersigned, being duly sworn, deposes and says that he, she, they subscribed the foregoing claim to a water right, together with all attached information, and that the matters and facts therein are true to the best of the affiant's knowledge.

Ray E. Yantis
Faye M. Yantis
(Claimant)

Sworn to before me this 8 day of August, 19 79.

Notary Public
Residing at Indian Valley Id

My commission expires 6-3-83

FOR DEPARTMENT USE ONLY

Received by KW JKN Date 8/10/79 8/9/79 Exception filed by:
Prelim. check by CWB Date
$20.00 fee received by KW Date 8/23/79 #14526
Published in Adams County Leader
Dates 9/6 & 9/13/79

Fowarded to claimant by: KK Date 9/25/79

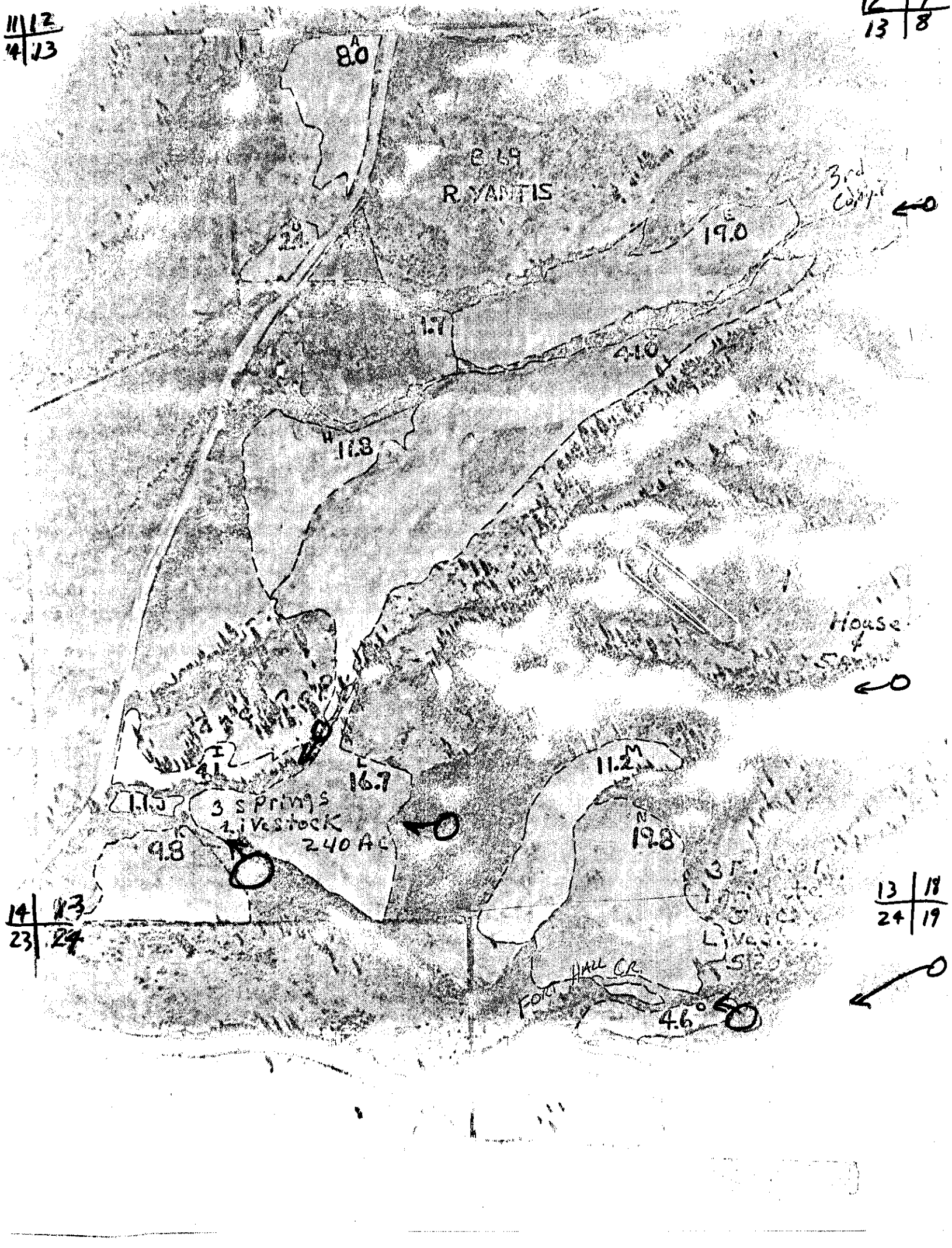

11 | 12
14 | 13
12 | 7
13 | 8
8.0
R. YANTIS
3rd Copy
19.0
1.7
41.0
11.8
House
16.7
11.2
3 Springs
Livestock
240 Ac
9.8
19.8
14 | 13
23 | 24
13 | 18
24 | 19
FORT HALL CR.
4.6

Affidavit of Publication

State of Idaho, County of Adams, ss:

I, Bert J. Rogers, being first duly sworn upon my Oath, depose and say that I am the publisher of The Adams County Leader, a newspaper; that a copy of the " Notice of Claims to No. 67-4286 & 67-4285 Yantis Ray E &/or Faye M as per clipping hereto attached, was published in the regular and entire issue of said newspaper, and not in any supplement thereof, for two (2) consecutive weeks, the first publication of the same being made in the issue dated September 6.1979 and the last in the issue dated September 13.1979 that said newspaper is of general circulation in Adams County Idaho, printed and published weekly at Council therein and that said newspaper has been continuously and uninterruptedly published in said county during a period of more than seventy-eight consecutive weeks prior to the first publication of said " Notice " as aforesaid.

Bert J. Rogers

Subscribed and sworn to before me this 13th day of September, 19 79

Notary Public for Idaho,
Residing at Council, Idaho

NOTICE OF CLAIMS TO WATER RIGHTS

Notice is hereby given that the following claim(s) to water right(s) have been established by diversion and application to beneficial use:

67-4286

YANTIS, RAY E. &/or FAYE M. TAMARACK STAR RTE., COUNCIL, ID 83612
Source: SPRINGS tributary to FORT HALL CREEK
Priority Date: 01/01/1910
Amount: 0.14 CFS
Diversion Point: NENE Sec 24 T 17N R 01W NWNW Sec 19 T 17N R 01E NWNW Sec 18 T 17N R 01E, ADAMS Co.
Use: STOCKWATER (0.04 CFS) from 01/01 to 12/31
IRRIGATION (0.10 CFS) from 03/30 to 10/31
Place of Use: NENE NWNE Sec 24 T 17N R 01W NENE NWNE SWNE SENE NENW SENW NESW NESE NWSE SWSE SESE Sec 13 T 17N R 01W
Diversion Means: SPRINGBOX, PIPELINE, TANK AND DITCHES

OK-KK 9/24/79

67-4285

YANTIS, RAY E. &/or FAYE M. TAMARACK STAR RTE., COUNCIL, ID 83612
Source: SPRING tributary to WEISER RIVER
Priority Date: 07/01/1909
Amount: 0.10 CFS
Diversion Point: NESE Sec 13 T 17N R 01W, ADAMS Co.
Use: DOMESTIC (0.04 CFS) from 01/01 to 12/31
STOCKWATER (0.07 CFS) from 01/01 to 12/31
IRRIGATION (0.10 CFS) from 04/15 to 10/15
Place of Use: SENW Sec 13 T 17N R 01W FOR 5 ACRES
Diversion Means: SPRINGBOX & [illegible]

Any exception to any claim of water right may be filed with the Director of the Idaho Department of Water Resources, Idaho, as an [illegible]

Director

Published 9/6 & 9/13/79.

RECEIVED
SEP 17 1979
Department of Water Resources
Western Regional Office

MICROFILMED

01 WATER RIGHT NUMBER - 67-4286 02 OLD (D) NUMBER -

	LAST NAME	FIRST NAME	ORIG. OWNER
	03001 - YANTIS	04001 - RAY E.	05001 - C
	03002 - YANTIS	04002 - FAYE M.	05002 - C

06 ADD LINE 1 - TAMARACK STAR RTE. 07 ADD LINE 2 -

08 ADD LINE 3 - 09 CITY - COUNCIL 10 STATE - ID 11 ZIP - 83612

12 STAGE - S STATUTORY CLAIM 13 STATUS -

SOURCE	TRIBUTARY OF
14001 - SPRINGS	15001 - FORT HALL CREEK

16 DIVERSION MEANS - SPRINGBOX, PIPELINE, TANK AND DITCHES 17 COUNTY - 03 ADAMS

18 DIVERSION CAPACITY - .000 19 TOTAL DIVERSION RATE - .140 20 TOTAL DIVERSION VOLUME - .00

21 WATER DISTRICT -

DIVERSION POINTS

	TRACT	SEC	TWN	RNG	LOT	RFLG	STREAM INDEX FIELDS										
22001 -	NENE	23001 - 24	24001 - 17N	25001 - 01W	26001 -	27001 -											
					28001 - 0	0.0	0.0	0.0	0.0	0.0	0.0	0.0	0	0	0	0.0	
22002 -	NWNW	23002 - 19	24002 - 17N	25002 - 01E	26002 -	27002 -											
					28002 - 0	0.0	0.0	0.0	0.0	0.0	0.0	0.0	0	0	0	0.0	
22003 -	NWNW	23003 - 18	24003 - 17N	25003 - 01E	26003 -	27003 -											
					28003 - 0	0.0	0.0	0.0	0.0	0.0	0.0	0.0	0	0	0	0.0	

29 NON-IRRIGATION USE - 150 HEAD CATTLE

PLACE OF USE

	USE CODE / USE	TWN	RNG	SEC	TRACT	ACRES	LOT
30001 -	04 STOCKWATER	31001 - 17N	32001 - 01W	33001 - 13	34001 - NENE	35001 -	36001 -
30002 -	04 STOCKWATER	31002 - 17N	32002 - 01W	33002 - 13	34002 - NWNE	35002 -	36002 -
30003 -	04 STOCKWATER	31003 - 17N	32003 - 01W	33003 - 13	34003 - SWNE	35003 -	36003 -
30004 -	04 STOCKWATER	31004 - 17N	32004 - 01W	33004 - 13	34004 - SENE	35004 -	36004 -
30005 -	04 STOCKWATER	31005 - 17N	32005 - 01W	33005 - 13	34005 - NENW	35005 -	36005 -
30006 -	04 STOCKWATER	31006 - 17N	32006 - 01W	33006 - 13	34006 - SENW	35006 -	36006 -
30007 -	04 STOCKWATER	31007 - 17N	32007 - 01W	33007 - 13	34007 - NESW	35007 -	36007 -
30008 -	04 STOCKWATER	31008 - 17N	32008 - 01W	33008 - 13	34008 - NESE	35008 -	36008 -
30009 -	01 IRRIGATION	31009 - 17N	32009 - 01W	33009 - 24	34009 - NENE	35009 - 02	36009 -
30010 -	01 IRRIGATION	31010 - 17N	32010 - 01W	33010 - 24	34010 - NWNE	35010 - 03	36010 -

TOTAL ACRES: 5

WATER USE

PERIOD FROM	PERIOD TO	USE CODE / USE	DIVERSION RATE	DIVERSION VOLUME
37001 - 0101	38001 - 1231	39001 - 04 STOCKWATER	40001 - 0.040	41001 - 0.00
37002 - 0330	38002 - 1031	39002 - 01 IRRIGATION	40002 - 0.100	41002 - 0.00

42 DECREE PLAINTIFF NAME - 43 DECREE DEFENDANT NAME -

REMARKS

44001 -

12/11/85
VERIFIED JKN

APPROVAL CONDITIONS: 45001 -

46 OTHER RIGHTS FOR SAME USE -

DATES			DATES			FLAGS		
47	PRIORITY -	1-JAN-1910	55	LICENSE -		63	TRANSFER/AMENDED -	
48	PROOF DUE -		56	APPL RECEIVED -		64	DLE/CAREY ACT -	
49	PROOF MADE -		57	FIELD EXAM MADE -		65	FLAG_1 -	
50	APPROVE/DENIED-		58	DECREE -		66	FLAG_2 -	
51	PROTESTED -		59	START WORK -		67	FLAG_3 -	
52	HEARING -		60	ORDER SHOW CAUSE -				
53	VERIFIED -		61	DATE_1 -				
54	LAST UPDATE -	13-SEP-1979	62	DATE_2 -				

9/78

IDENT. NO. 67-4286

IDAHO DEPARTMENT OF WATER RESOURCES

WATER RIGHT DATA ENTRY LOG

Initials	Date	Item
KK	8/30/79	Original form entered
kw	9/10/79	Edit Report Correct
		Date Protested
		Date of Hearing
		Date Approved/Denied (Proof due date, stage and/or status, conditions of approval, water district)
		Record Verified
		Amendment Approved
		Extension Approved
		Partial Proof
		Proof Complete
		Field Exam Received
		Field Exam Accepted and changes entered
		License Signed
		Transfer Approved

Form 243a
11/78

State of Idaho
Department of Water Resources

CLAIM ANALYSIS SHEET

INITIAL REVIEW BY: _____.

Right Number 67-4286 Applicant _____

NOTE: *IF ANY OF THE ITEMS BELOW ARE MISSING, THE CLAIM IS INCOMPLETE AND MUST BE RETURNED IMMEDIATELY TO THE CLAIMANT ALONG WITH THE APPROPRIATE COVER LETTER.*

CHECK:

- ☑ Name and address.
- ☑ Date of priority. (Check for a date past the mandatory filing dates.) (One date only.)
- ☑ Source.
- ☑ Quantity, use, period.
- ☑ Point(s) of diversion.
- ☑ Location of use.
- ☑ Signature/notarization/fee.

PRE-EXAM SHOWS EXISTING RIGHT AT CORRECT LEGAL DESCRIPTIONS.

8/22/79
C W Bryan

FINAL REGIONAL PROCESSING REVIEW:

- ☑ Affidavit of publication received.
- ☑ Claim published correctly.
- ☐ Exceptions processed.

By DBS Date 9/24/79

STATE OFFICE PROCESSING:

- ☑ Claim review complete.

By Jani Date 9/27/79

MICROFILMED

STATE OF IDAHO

DEPARTMENT OF WATER RESOURCES
Western Region

92 South Cole Road
Boise, Idaho 83709
(208) 384-2190

SEPTEMBER 26, 1979

RAY E. YANTIS
FAYE M. YANTIS
TAMARACK STAR RTE.
COUNCIL ID 83612

RE: Claim No. 67-4286

Dear Claimant:

The Department of Water Resources has completed the advertising of your claim to a water right, and no further action is authorized under Section 42-243 and 42-244, IDAHO CODE. Your claim will be retained in our files and will be available at any time for use by you or the court.

The filing and advertising of the claim does not confirm the water right claimed, but will serve to record and preserve the information and the evidence which you included in your claim.

If, at a later date, you find that you have additional information or supporting evidence that you would like to have included with the claim, you may have that information or evidence added at any time. Please refer to the claim identification number when corresponding with this office.

We are enclosing a copy of your claim for your records. If you have questions, or if this office may be of further assistance, please feel free to contact us.

Yours truly,

DAVID B. SHAW
Western Region Supervisor

Enclosure

MICROFILMED

NOTICE OF CLAIMS TO WATER RIGHTS

Notice is hereby given that the following claim(s) to water right(s) have been established by diversion and application to beneficial use:

Any exception to any claim of water right may be filed with the Director of the Idaho Department of Water Resources, 92 S. Cole Road, Boise, Idaho 83709.

C. STEPHEN ALLRED

Director

Published 9/6 & 9/13/79.

MICROFILMED

62-4286_

YANTIS, RAY E. &/or FAYE M.

TAMARACK STAR RTE., COUNCIL, ID 83612

Source: SPRINGS tributary to FORT HALL CREEK

Priority Date: 01/01/1910

Amount: 0.14 CFS

Diversion Point: NENE Sec 24 T 17N R 01W NWNW Sec 19 T 17N R 01E NWNW
Sec 18 T 17N R 01E, ADAMS Co.

Use: STOCKWATER (0.04 CFS) from 01/01 to 12/31
IRRIGATION (0.10 CFS) from 03/30 to 10/31

Place of Use: NENE NWNE Sec 24 T 17N R 01W NENE NWNE SWNE SENE NENW SENW NESW
NESE NWSE SWSE SESE Sec 13 T 17N R 01W

Diversion Means: SPRINGBOX, PIPELINE, TANK AND DITCHES