67-07936 APPL FOR PERMIT

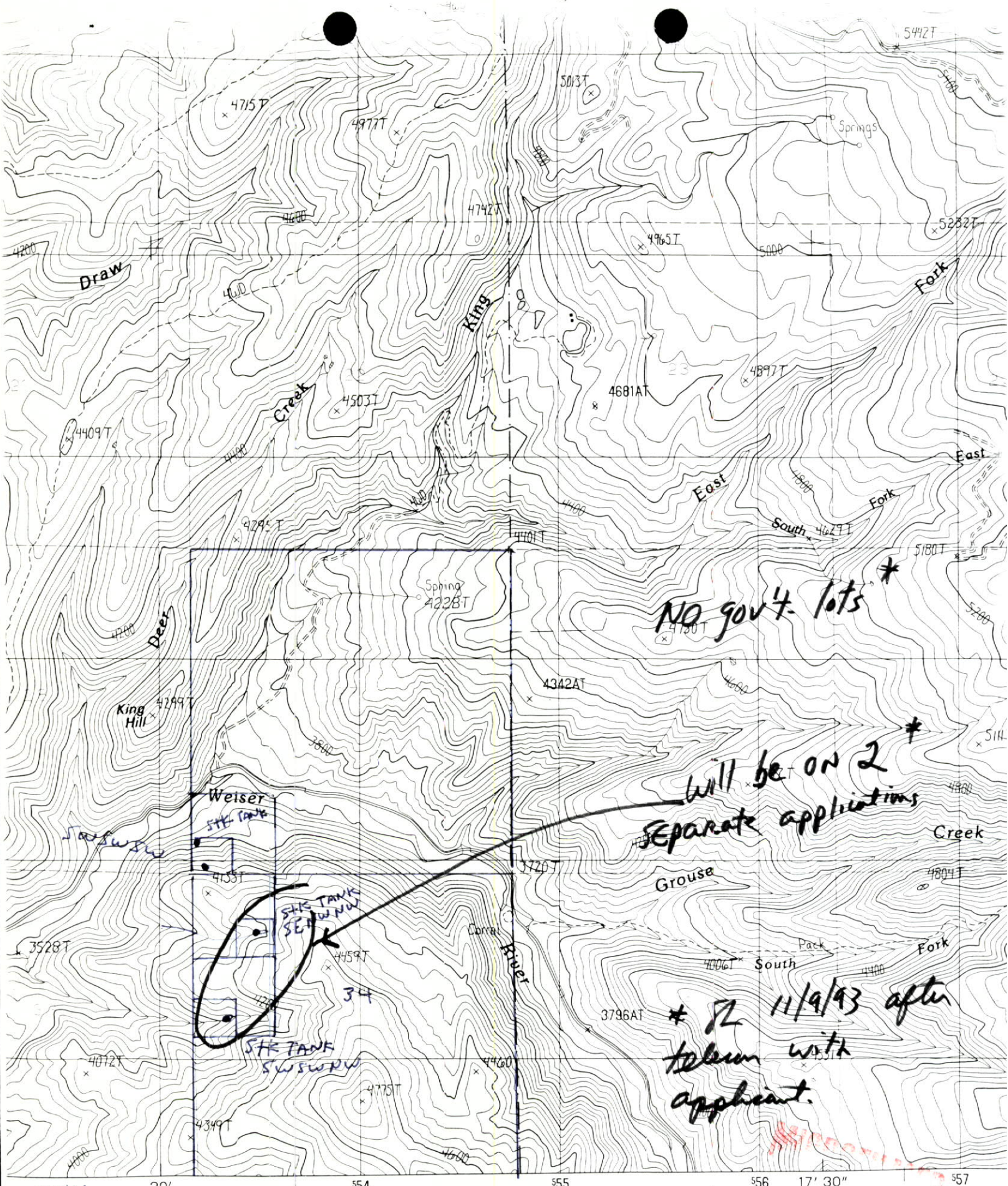

NO gov't lots *

will be on 2 * separate applications

* 11/9/93 after telecon with applicant.

T14N R5W

T14N R5E SEC 34

3000 HD CATTLE

SCALE 1:24 000

20' 54 55 56 17' 30" 57

1 0 1 MILES

1000 0 1000 2000 3000 4000 5000 6000 7000 8000 9000 10 000 FEET

NORTH

IDAHO

QUADRANGLE LOCAT

RECEIVED JAN 20 1994

3. **Delivery System Diagram**: Indicate all major components and distances between components. Indicate weir size/ditch size/pipe i.d. as applicable.

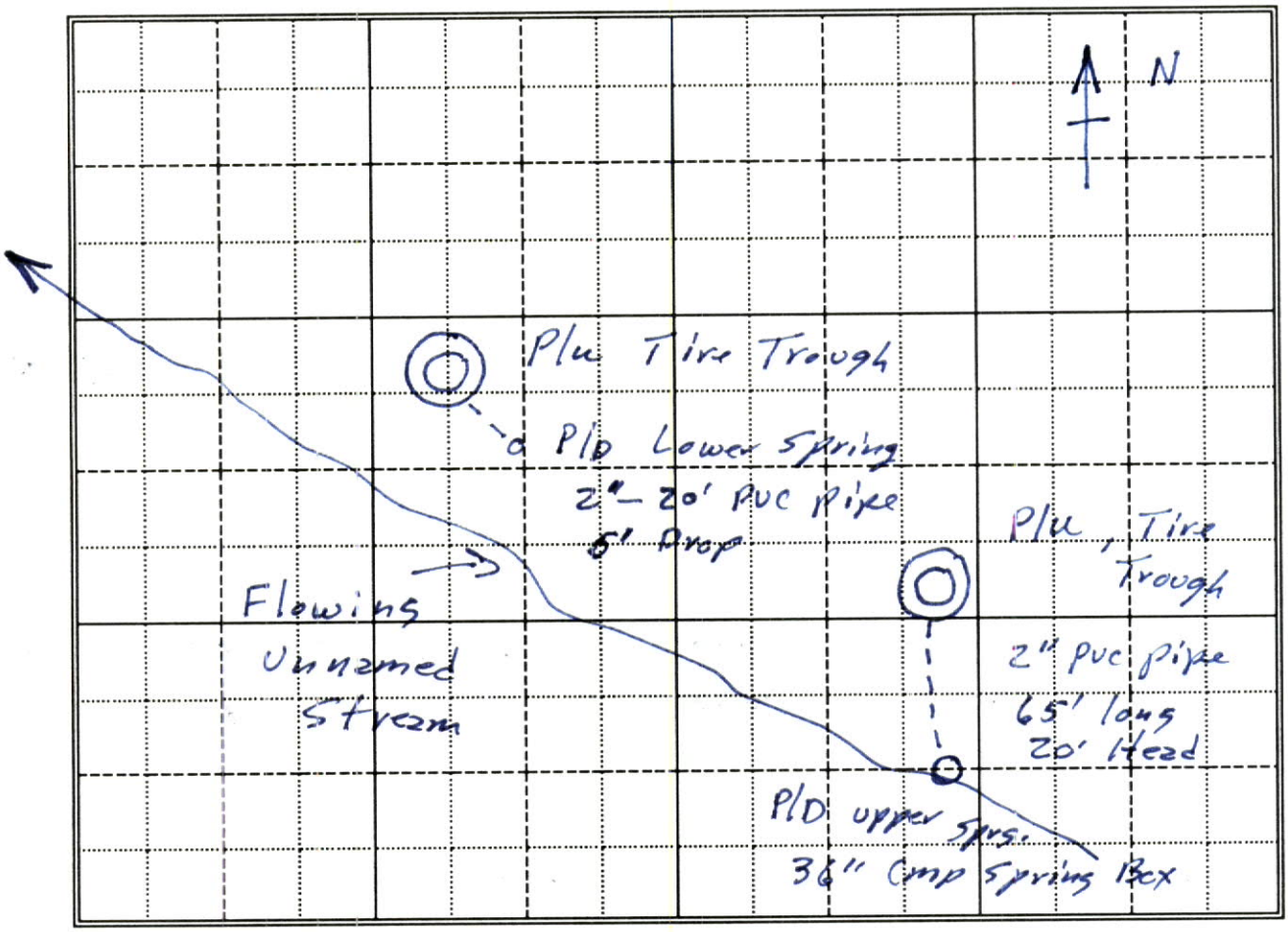

Scale: 1" = None

✓ Copy of USGS Quadrange Attached Showing location(s) of point(s) of diversion and place(s) of use (required).

___ Aerial Photo Attached (required for irrigation of 10+ acres)

✓ Photo of Diversion and System Attached

4.

Well or Diversion Identification No.*	Motor Make	Hp	Motor Serial No.	Pump Make	Pump Serial No. or Discharge Size

Code to correspond with No. on map and aerial photo

D. FLOW MEASUREMENTS

1.

Measurement Equipment	Type	Make	Model No.	Serial No.	Size	Calib. Date

2. **Measurements:** None - unable to get flow measurements

MICROFILMED
JUN 25 1999

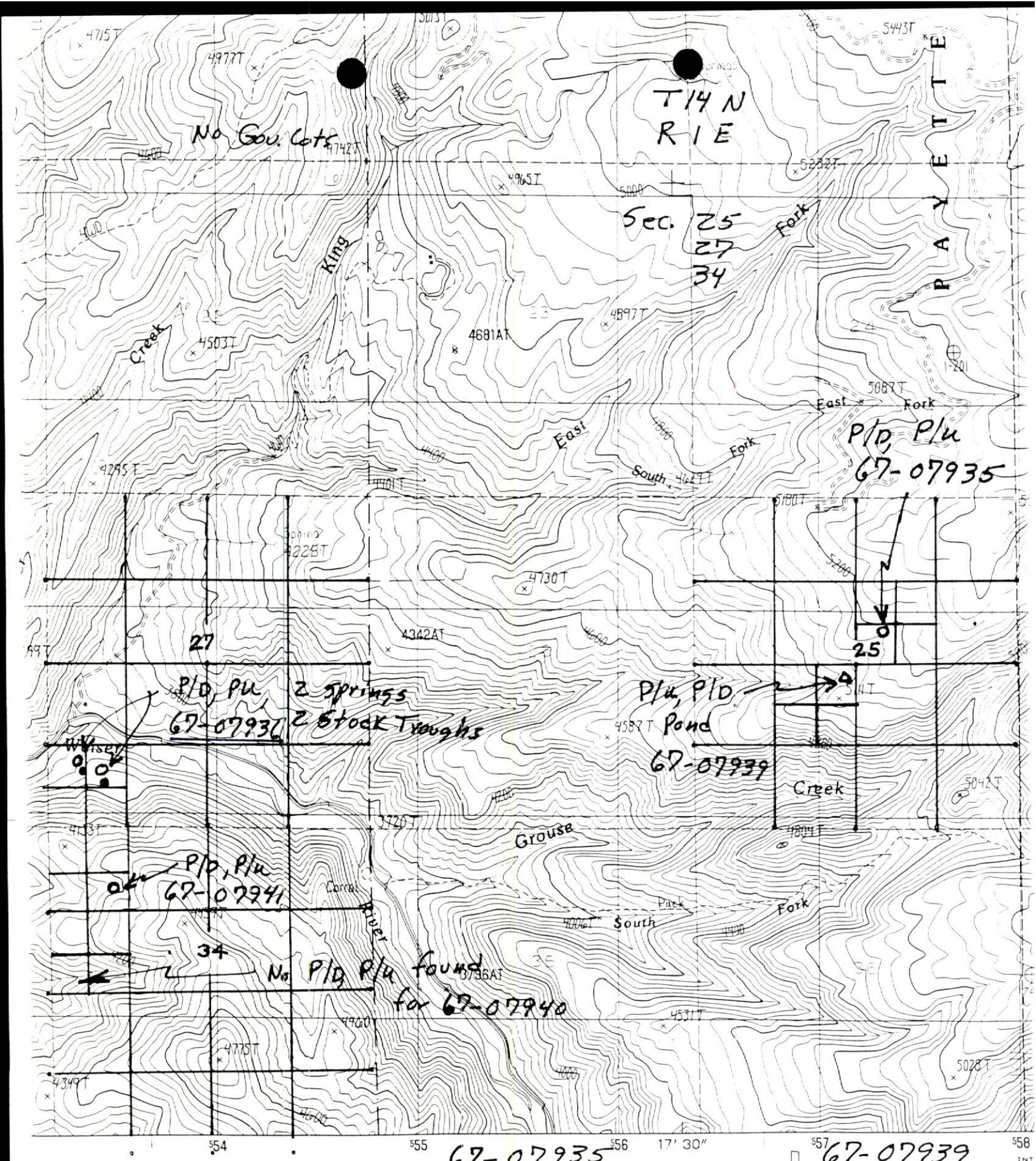

SCALE 1:24 000

67-07935
67-07936

MILES

FEET

KILOMETERS

METERS

CONTOUR INTERVAL 40 FEET

67-07939
67-07940
67-07941

IDAHO

QUADRANGLE LOCATION

1	2	3
4		5

1 Council
2 Council Mountain
3 Lone Tree
4 Indian Valley
5 Cold Spring Ridge

Improved
Unimpro
Trail . .

Inter

MICROFILMED
JUN 25 1997

1 of 2

P/D

Upper

Spring.

36" CMP

Spring

Box

P/U

upper

Spring

Stock

Trough

RECEIVED
JUN 25 1999

overflow from this trough is piped to near the lower springs.

67-07936

2 of 2

P/D
Lower Spring at location of 2" PVC Vent Pipe.

P/U
Tire Trough in background

P/U
Tire Trough from Lower Spring.

JUN 25 1999

67-07936

State of Idaho
Department of Water Resources

Water Right License

WATER RIGHT NO. 67-07936

Priority: November 17, 1993 Maximum Diversion Rate: 0.07 CFS
Maximum Diversion Volume: 2.4 AF

This is to certify, that WELDON BRANCH
3621 N CRANE RD
MIDVALE ID 83645 has complied with the terms and conditions of the permit, issued pursuant to Application for Permit dated November 4, 1993; and has submitted Proof of Beneficial Use on January 14, 1997. An examination indicates that the works have a diversion capacity of 0.140 cfs of water from:

SPRINGS tributary to LITTLE WEISER RIVER

source, and a water right has been established as follows:

BENEFICIAL USE	PERIOD OF USE	RATE OF DIVERSION	ANNUAL VOLUME
STOCKWATER	01/01 to 12/31	0.07 CFS	2.4 AF

LOCATION OF POINT(S) OF DIVERSION: NESWSW , Sec. 27, Township 14N, Range 01E
NWSWSW , Sec. 27, Township 14N, Range 01E
ADAMS County

PLACE OF USE: STOCKWATER

TWN	RGE	SEC	
14N	01E	27	SWSW

CONDITIONS OF APPROVAL AND REMARKS

1. Use of water under this water right will be regulated by the watermaster of State Water District No. 67A.

This license is issued pursuant to the provisions of Section 42-219, Idaho Code. The water right confirmed by this license is subject to all prior water rights and shall be administered in accordance with Idaho law and applicable rules of the Department of Water Resources. Signed and sealed this 13TH day of MAY, 1999

Acting for KARL J. DREHER, Director

MICROFILMED

MICROFILMED

State of Idaho
Department of Water Resources

APPLICATION FOR AMENDMENT
(For Licensing Purposes)
WATER RIGHT NO. 67-07936

****

FOR DEPARTMENT USE ONLY

Preliminary check by SVK Fee = $50.- Receipted by MW # C0453178 Date 5/10/99

ACTION OF THE DEPARTMENT OF WATER RESOURCES

I, Karl J. Dreher, of the Department of Water Resources hereby approve the above Application for Amendment for Permit No. 67-07936 with the following;

CONDITIONS OF APPROVAL AND REMARKS

1. Use of water under this water right will be regulated by the watermaster of State Water District No. 67A.

Witness my hand this 13TH day of MAY, 1999.

Acting for KARL J. DREHER, Director

JUN 25 1999

RECEIVED
MAY 10 1999
Department of Water Resources

State of Idaho
Department of Water Resources

APPLICATION FOR AMENDMENT

(For Licensing Purposes)

WATER RIGHT NO. 67-07936

Date of Priority: November 17, 1993

Maximum Diversion Rate: 0.07 CFS
Maximum Diversion Volume: 2.4 AF

Comes now WELDON BRANCH
3621 N CRANE RD
MIDVALE ID 83645 and represents to the Director of the

Idaho Department of Water Resources:

That he is the owner and holder of Permit to Appropriate the Public Waters of the State of Idaho No. 67-07936, and requests that the permit be changed as follows:

Source: **SPRINGS** tributary to **LITTLE WEISER RIVER**

BENEFICIAL USE	PERIOD OF USE	RATE OF DIVERSION	ANNUAL VOLUME
STOCKWATER	01/01 to 12/31	0.07 CFS	2.4 AF

LOCATION OF POINT(S) OF DIVERSION: NESWSW , Sec. 27, Township 14N, Range 01E
NWSWSW , Sec. 27, Township 14N, Range 01E
ADAMS County

PLACE OF USE: STOCKWATER

TWN	RGE	SEC	
14N	01E	27	SWSW

Permit holder asserts that no one will be injured by such change and that such change will be made at permit holder's own risk.

Signed at ~~Weldon Branch~~ Midvale, Idaho this 6 day of May, 19 99.

Weldon Branch
(Signature)

MICROFILMED
JUN 25 1999

BEFORE THE DEPARTMENT OF WATER RESOURCES

OF THE

STATE OF IDAHO

IN THE MATTER OF PERMIT NO. 67-07936	)	
	)	**ORDER OF**
IN THE NAME OF WELDON BRANCH	)	**REINSTATEMENT**
	)	

WHEREAS, the Department issued the above-captioned permit with the condition that proof of construction of works and application of water to beneficial use (proof of beneficial use) be submitted on or before January 1, 1997; and,

WHEREAS, the Department notified the permit holder on October 31, 1996, by certified mail that proof was due and instructed the permit holder of the steps to be taken to submit the proof of beneficial use; and,

WHEREAS, the Department sent the permit holder a lapse notice on January 6, 1997, since an acceptable proof of beneficial use or extension of time had not been received; and,

WHEREAS, Section 42-218a, Idaho Code, provides that a permit may be reinstated upon a showing of reasonable cause within sixty days of the date of the notice of lapsing; and,

WHEREAS, the permit holder has provided a reasonable showing why the permit should be reinstated by submitting an acceptable proof of beneficial use on January 14, 1997;

IT IS, THEREFORE, HEREBY ORDERED that Permit No. 67-07935 is **REINSTATED** with an advance in priority to November 17, 1993.

DATED this 29th day of January, 1997.

L. GLEN SAXTON, Chief
Water Allocation Bureau

.m No. 217
7/94

RECEIVED
JAN 14 1997
Department of Water Resources

FOR OFFICE USE ONLY
Amt. of Fee $: 50.00
Receipt No. C032570
Receipt By:
Date Receipted: 1-14-97

STATE OF IDAHO
DEPARTMENT OF WATER RESOURCES

PROOF OF BENEFICIAL USE

The Idaho Department of Water Resources considers this form a statement that the permit holder(s) has/have completed all development that will occur under this permit and that water has been applied according to the provisions of the permit for the beneficial use(s) described below. This form must be accompanied by a license examination fee, when necessary, or be accompanied by a completed field examination report prepared by a certified water right examiner who has been appointed by the department.

1. Permit No. 67-07936 Telephone No. 208-355-2308

2. Name(s) of Permit Holder(s): Weldon Branch

3. Mailing Address: 3621 North Cranc Rd Midvale Idaho 83645

4. Source of Water: Springs If **GROUNDWATER** (well), Date Drilled: mo._____ / yr._____

a. Well Driller: _____ Drilling Permit Number: ____ - ____ - ____ - ____

b. *OPTIONAL:*
Pump Horsepower: _____ Pressure (psi): _____ Dynamic pumping level (ft): _____

5. Use(s) (as authorized by the water right permit):

Domestic (No. of households): _____ Stockwater (No. and type of stock): 300 range cattle

Irrigation (No. of acres): _____ Other: _____

6. Total rate of diversion and/or volume for which proof is submitted: 0.07 cfs **OR** _____ acre feet

7. Measuring Device Requirement: **(refer to the approval conditions on your permit and respond accordingly)**
(This question is not optional. Please check either yes or no. Proofs returned not checked accordingly, will be considered incomplete)

Measuring Device:	Is a measuring device required?	Yes ____ **or**	No ✓
	Has the measuring device been installed?	Yes ____ **or**	No ____
Flow Measurement Port:	Is a flow measurement port required?	Yes ____ **or**	No ____
	Has the measurement port been installed?	Yes ____ **or**	No ____

8. Fee Enclosed: $ 50 (See Fee Schedule on back of the instructions for filing proof of beneficial use)

9. Person to contact to accompany the Department representative during field examination of the water system.

Name: Weldon Branch Telephone Number: 208.355-2308

Address: 3621 North Cranc Rd Midvale, Idaho 83645

10. The information given on this form is my true statement of the extent to which the above numbered permit has been developed and I relinquish any undeveloped portion of the permit to the State of Idaho.

Signature of permit holder: Weldon Branch Date: 1/10/97
(include your title, if on behalf of company of organization)

State of Idaho
Department of Water Resources

Permit To Appropriate Water

NO. 67-07936

Proposed Priority: November 4, 1993 Maximum Diversion Rate: 0.07 CFS

This is to certify, that **WELDON BRANCH**
3621 N CRANE RD
MIDVALE ID 83645
has applied for a permit to appropriate water from:

SPRINGS tributary of **LITTLE WEISER RIVER**

and a permit is **APPROVED** for development of water as follows:

BENEFICIAL USE	PERIOD OF USE	RATE OF DIVERSION
STOCKWATER	01/01 to 12/31	0.07 CFS

LOCATION OF POINT(S) OF DIVERSION: SWSWSW , Sec. 27, Township 14N, Range 01E
ADAMS County

PLACE OF USE: STOCKWATER

TWN	RGE	SEC	
14N	01E	27	SWSW

CONDITIONS/REMARKS:

1. Proof of construction of works and application of water to beneficial use shall be submitted on or before **January 1, 1997.**
2. Subject to all prior water rights.
3. Project construction shall commence within one year from the date of permit issuance and shall proceed diligently to completion unless it can be shown to the satisfaction of the Director of the Department of Water Resources that delays were due to circumstances over which permit holder had no control.
4. Use of water under this right is subject to control by the watermaster of State Water District No. 67A.
5. Two points of diversion are located within SWSWSW, S27, T14N, R01E.
6. Stockwater use is for 300 range cattle.

This permit is issued pursuant to the provisions of Section 42-204, Idaho Code. Witness the signature of the Director, affixed at Boise, this

28TH day of DECEMBER, 1993.

RECORDED

R. Keith Higginson, Director

JAN 20 1994

RECEIVED
DEC 22 1993
Department of Water Resources

Ident. No. **67-07936**

STATE OF IDAHO
DEPARTMENT OF WATER RESOURCES

APPLICATION FOR PERMIT

To appropriate the public waters of the State of Idaho

1. Name: WELDON BRANCH 208-355-2308
   Address: 3621 N CRANE RD
   MIDVALE ID 83645

2. Source: SPRINGS Trib. to: LITTLE WEISER RIVER
3. Location of Point of Diversion: SWSWSW Sec. 27, Township 14N, Range 01E
   ~~SENWNW Sec. 34, Township 14N, Range 01E~~ *
   ~~SWSWNW Sec. 34, Township 14N, Range 01E~~
   ADAMS County

4. Water will be used for the following purposes:

Purpose	From	To	CFS	(or)	AF
STOCKWATER	01/01	12/31	0.070		

5. Total quantity to be appropriated is:
   0.070 CFS (and/or) AF

6. Proposed diverting works:
   a. Description of ditches, flumes, pumps, headgates, etc.
      STOCK TANKS & 2 intermittental springs *
   b. Height of storage dam feet; active reservoir capacity acre-feet; total reservoir capacity acre-feet; period of year when water will be diverted to storage: to inclusive.
   c. Proposed well diameter is inches; proposed depth of well is feet.
   d. Is groundwater with a temperature greater than 85F being sought? NO
   e. If well is already drilled, when?
      Drilling Firm
      Well was drilled for

7. Time required for the completion of the works and application of the water to the proposed beneficial use is 3 year(s).

8. Place of Use: STOCKWATER

TWN	RGE	SEC			
14N	01E	27	SWSW		
		~~34~~	~~NWNW~~		~~SWNW~~

RECEIVED
JAN 20 1994

* D'base updated per 11/9/93 telecon with applicant. -SZ

9. a. Who owns the property at the point of diversion?
APPLICANT
b. Who owns the land to be irrigated or place of use?
APPLICANT
c. If the property is owned by a person other than the applicant, describe the arrangement enabling the applicant to make this filing.

10. Remarks: Two points of diversion located in SWSWSW, S27, T14N, R01E. Stockwater use is for 300 Range cattle. *

11. Map of proposed point of diversion and place of use attached? [X]

BE IT KNOWN that the undersigned hereby makes application for permit to appropriate the public waters of the State of Idaho as herein set forth.

Weldon Branch
Applicant

Received by Rdh Date 11/4/93 Time 16:01 Preliminary check by Rdh JL

Fee $ 30.00 Receipted by Rdh # W016922 Date 11/4/93

Publication prepared by dt Date 11-10-93 Published in Adams City Leader

Publication approved _____ Date _____

* D'Base updated 11/9/93 -JL

RECEIVED
JAN 20 1994

2-P/D's IN SWSWSW S27 14N 1E

300 HD RANGE CATTLE

67-07936APPL FOR PERMIT

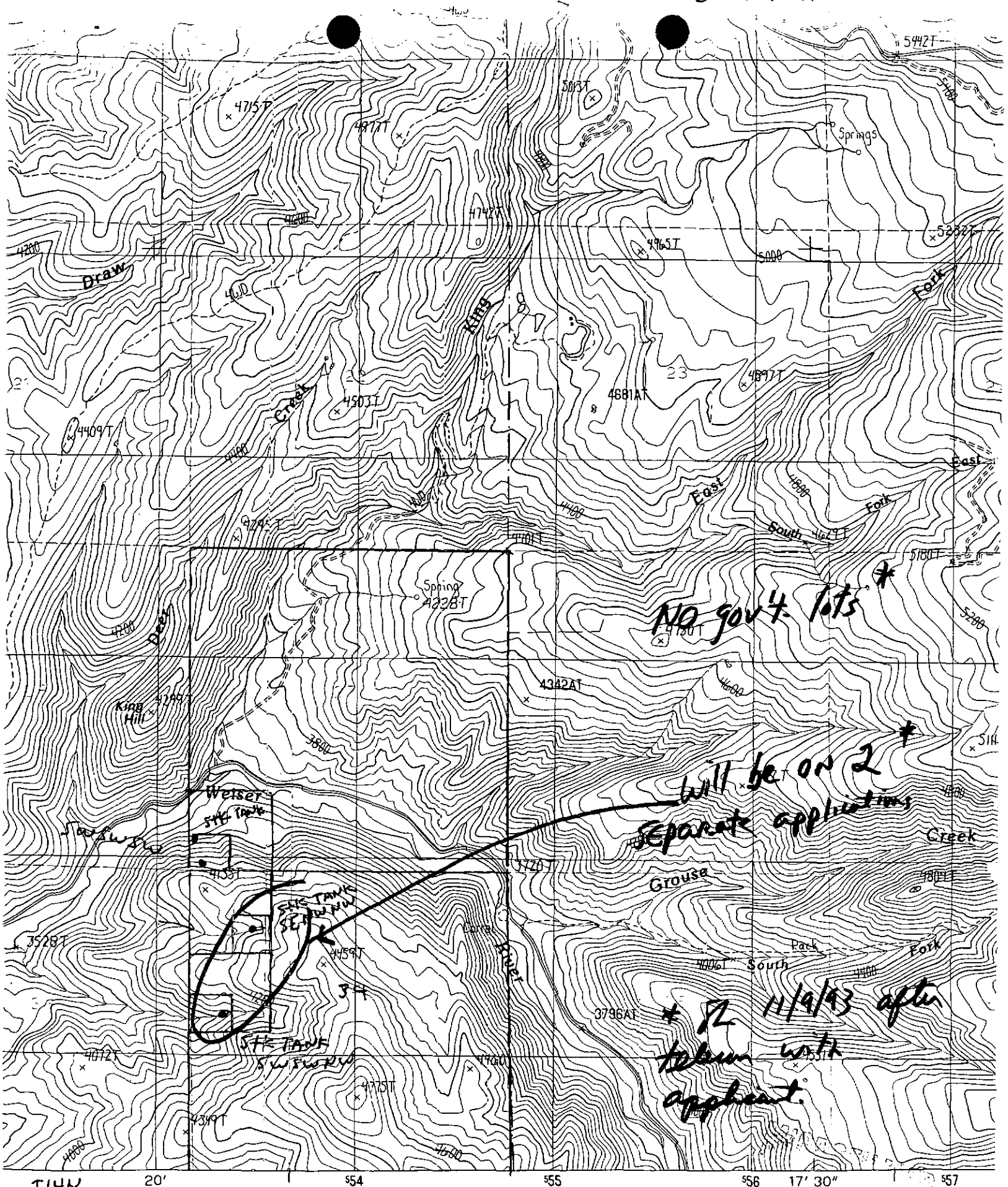

State of Idaho
DEPARTMENT OF WATER RESOURCES
1301 North Orchard Street, P.O. Box 83720, Boise, Idaho 83720-0098
Phone: (208) 327-7900 FAX: (208) 327-7866

May 14, 1999

DIRK KEMPTHORNE
GOVERNOR

KARL J. DREHER
DIRECTOR

WELDON BRANCH
3621 N CRANE RD
MIDVALE ID 83645

RE: WATER RIGHTS 67-07936/67-07939/67-07941

Dear Water Right Holder(s):

The Department of Water Resources (the Department) has issued the enclosed licenses confirming that water rights have been established in accordance with the permits referenced above. The licenses are **preliminary orders** issued by the Department pursuant to section 67-5243, Idaho Code. They can and will become final orders without further action of the Department unless a party petitions for reconsideration or files an exception and/or brief as described in the enclosed information sheet.

For your records I have also enclosed copies of your Applications for Amendment of Permit, which were approved.

If you have any questions, please call me at 208-327-7946.

Sincerely,

Shelley W. Keen
Water Rights Supervisor

SK:klt

Enclosure

MICROFILMED
MAY 2 5 1999

CERTIFICATE OF MAILING

I hereby certify that on the **14th** day of **May, 1999**, I mailed a true and correct copy, postage prepaid, of the foregoing **PRELIMINARY ORDERS (Approved Licenses)** to the person(s) listed below:

Water Rights 67-07936/67-07939/67-07941

WELDON BRANCH
3621 N CRANE RD
MIDVALE ID 83645

Kari Lynn Townsend
Secretary

JUN 25 1999

Responding to Preliminary Orders Issued by the Idaho Department of Water Resources

The Idaho Department of Water Resources (Department) issues water right permits, licenses, and transfers as preliminary orders pursuant to section 67-5243, Idaho Code. **A preliminary order can and will become a final order without further action of the department unless a party petitions for reconsideration or files an exception and/or brief as further described below:**

PETITION FOR RECONSIDERATION

Any party may file a petition for reconsideration of a preliminary order with the Department within fourteen (14) days of the service date of the order. The Department will act on a petition for reconsideration within twenty-one (21) days of its receipt, or the petition will be considered denied by operation of law. See section 67-5243(3), Idaho Code.

EXCEPTIONS AND BRIEFS

Within twenty-one (21) days after (a) the service date of a preliminary order, (b) the service date of a denial of a petition for reconsideration from this preliminary order, or (c) the failure within twenty-one (21) days to grant or deny a petition for reconsideration from a preliminary order, any party may in writing support or take exceptions to any part of a preliminary order and may file briefs in support of the party's position on any issue in the proceeding. Otherwise, a preliminary order will become a final order of the Department.

If any party appeals or takes exceptions to a preliminary order, opposing parties shall have twenty-one (21) days to respond to any party's appeal. Written briefs in support of or taking exceptions to the preliminary order shall be filed with the Department. The Department retains the right to review the preliminary order on its own motion.

ORAL ARGUMENT

If the Department grants a petition to review a preliminary order, the Department shall allow all parties an opportunity to file briefs in support of or taking exceptions to the preliminary order and may schedule oral argument in the matter before issuing a final order. If oral arguments are to be heard, the Department will within a reasonable time period notify each party of the place, date and hour for the argument of the case. Unless the Department orders otherwise, all oral arguments will be heard in Boise, Idaho.

MICROFILMED
JUN 2 5 1998

CERTIFICATE OF SERVICE

All exceptions, briefs, requests for oral argument and any other matters filed with the Department in connection with a preliminary order shall be served on all other parties to the proceedings in accordance with Rules of Procedure 302 and 303.

FINAL ORDER

The Department will issue a final order within fifty-six (56) days of receipt of the written briefs, oral argument or response to briefs, whichever is later, unless waived by the parties or for good cause shown. The Department may remand the matter for further evidentiary hearings if further factual development of the record is necessary before issuing a final order. The department will serve a copy of the final order on all parties of record.

Section 67-5246(5), Idaho Code, provides as follows:

Unless a different date is stated in a final order, the order is effective fourteen (14) days after its issuance if a party has not filed a petition for reconsideration. If a party has filed a petition for reconsideration with the agency head, the final order becomes effective when:

(a) the petition for reconsideration is disposed of; or
(b) the petition is deemed denied because the agency head did not dispose of the petition within twenty-one (21) days.

APPEAL OF FINAL ORDER TO DISTRICT COURT

Pursuant to sections 67-5270 and 67-5272, Idaho Code, if this preliminary order becomes final, any party aggrieved by the final order or orders previously issued in this case may appeal the final order and all previously issued orders in this case to district court by filing a petition in the district court of the county in which:

i. A hearing was held,
ii. The final agency action was taken,
iii. The party seeking review of the order resides, or
iv. The real property or personal property that was the subject of the agency action is located.

MICROFILMED

The appeal must be filed within twenty-eight (28) days of this preliminary order becoming final. See section 67-5273, Idaho Code. The filing of an appeal to district court does not itself stay the effectiveness or enforcement of the order under appeal.

State of Idaho
DEPARTMENT OF WATER RESOURCES
1301 North Orchard Street, P.O. Box 83720, Boise, Idaho 83720-0098
Phone: (208) 327-7900 FAX: (208) 327-7866

April 26, 1999

DIRK KEMPTHORNE
GOVERNOR

KARL J. DREHER
DIRECTOR

WELDON BRANCH
3621 N CRANE RD
MIDVALE ID 83645

RE: WATER RIGHT NO. 67-07936

Dear Permit Holder(s):

The Department of Water Resources is reviewing the permit referenced above prior to issuing a water right license. By issuing a license, the Department confirms that a water right has been established in compliance with the terms of the permit. The examiner who verified your water use reported that the point(s) of diversion developed is in a location other than what was described on your permit. Therefore, before a license can be issued, your permit must be amended to depict your water use as it was actually developed.

The enclosed Application for Amendment form depicts the point(s) of diversion and other information as it will appear on the license when it is issued. Please review the amendment form carefully. If you concur with the information presented, please sign the form and return it with the $50.00 filing fee within 14 days.

Also, please note that some of the proposed conditions of approval and remarks may be modified upon further administrative review.

If you do not concur, or if you have any questions about this information, please contact me as soon as possible. My telephone number is (208)327-7946.

Sincerely,

Shelley W. Keen
Water Rights Supervisor

SK:klt

Enclosure

MICRO FILMED
JUN 25 1999

12/97

B/U FIELD EXAM REVIEW

by Cindy Lou

Permit #: 67-7936 Name: Branch Date: 3/15/99 ✓Lots ✓

	Chng	Same	
NAME	____	✓	Or Address Change?
SOURCE	____	✓	Clarify source ____
	____		Prelim. Order to Void - Source change.
P/D	✓	____	Amendment Needed? Addn'l ¼¼? ____ Legal NESWSW NWSWSW **P39**
			Same ¼¼? ____ W32 ____ **P36**
			Overlap(s) none
P/U	____	✓	Amendment Needed? ____ **P41**
			Overlap(s) none
			(Gov't use special ¶'s) *P/D & P/U Amend? **P37**
RATE	____	✓	Permit/proof fee limits 0.07 / 0.07
	____	✓	Measured Quantity = none cfs Theoretical Quantity = 0.14 cfs
			allow permitted rate.
			(HP) 8.8 x 0.70 x ____ = ____ + (2.31 x ____) cfs
	____	✓	Recommended capacity 0.14 cfs
	____	✓	Recommended rate 0.07 cfs
VOLUME	____	✓	Season: (____/____) 1/1 - 12/31 = ____ days
			Calculations:
			Stock = (300 hd x 12 gpd x 215 d/y) ÷ 325850 = 2.4
			Flow limit: 0.07 cfs x 215 days/yr. x 1.9835 = 29.8 AF
	____	✓	Recommended volume 2.4 AF
USES	____	✓	Same Nature of Use? ____ **P46**
	____	____	Amendment Needed? ____
REMARKS			Multiple p/d's in same ¼¼? Use W32 ____
			____
CONDITIONS			Measuring Device *(R43) or* Lockable Controlling Works *(R02)*
	R04		Watermaster Control *(R04)* - WD # 67A
			Irrigation rate/annual volume overlap
			GW irrigation replaces surface water *(050)*
			GW irrigation suppliments surface water *(065)*
			Water Quality
			Other ____

PRIORITY App Rcd 11/4/93 Due 1/1/97 Rc'd 1/14/97
Receipt# C037570 Fee OK? (Yes)/No
Order to Reinstate Needed? ~~Yes~~/(No) Done? 1/29/97 Advanced to: 11/17/93
Priority 11/17/93 Examined 9/15/98

COMMENTS: Amend PD; volume limited by season

USE	CFS	VOLUME
Stock	0.07	2.4
TOTAL	0.07	2.4

SRBA Overlap none
Adjustment Memo —
LICENSE
#1 AMEND: P39/P38
#2 AMEND: ~~(P)~~/(C)P47

Form 219
6/92

STATE OF IDAHO
DEPARTMENT OF WATER RESOURCES

BENEFICIAL USE FIELD REPORT

RECEIVED
DEC 04 1998
Department of Water Resources

A. GENERAL INFORMATION

Permit No. 67-07936

1. Owner: Weldon Branch Phone No. (208) 355-2308

Current Address: 3621 N. Crane Rd., Midvale ID 83645

2. Accompanied by: (Reviewed with Weldon on phone, but he was not going to be there.) EXAM DATE: 9-15-98

Address: _____ Phone No. _____

Relationship to Permit Holder: _____

3. Source: Springs tributary to Little Weiser River

B. OVERLAP REVIEW

1. Other water rights with the same place of use: None

2. Other water rights with the same point of diversion: None

C. DIVERSION AND DELIVERY SYSTEM

1. **Point(s) of Diversion:** 2 spring dev., 2 troughs; Separate systems

Ident No.	Gov't Lot	¼	¼	¼	Sec.	Twp.	Rge.	County	Method of Determination/Remarks
Upper	Spg.	NE	SW	SW	27	14N	1E	Adams	Site Visit, Map
Lower	Spg.	NW	SW	SW	27	14N	1E	Adams	Site Visit, Map

2. **Place(s) of Use:** Indicate Method of Determination Site Visit, Map

TWP	RGE	SEC	NE				NW				SW				SE				Totals
			NE	NW	SW	SE	NE	NW	SW	SE	NE	NW	SW	SE	NE	NW	SW	SE	
14N	1E	27											S						2 Springs 2 Troughs

MICROFILMED
JUN 2 5 1999

3. **Delivery System Diagram**: Indicate all major components and distances between components. Indicate weir size/ditch size/pipe i.d. as applicable.

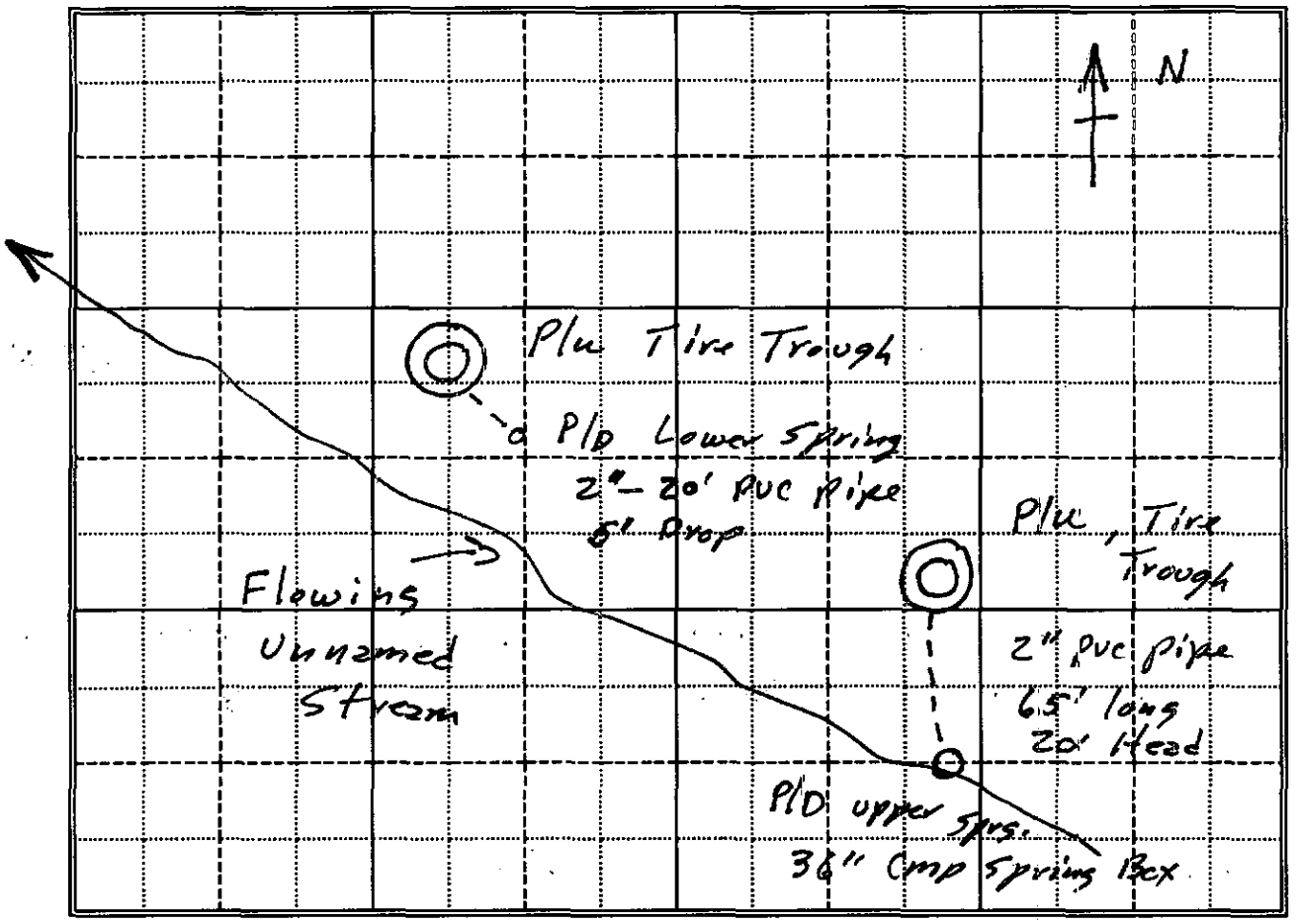

Scale: 1" = None

✓ Copy of USGS Quadrange Attached Showing location(s) of point(s) of diversion and place(s) of use (required).

___ Aerial Photo Attached (required for Irrigation of 10+ acres)

✓ Photo of Diversion and System Attached

4.

Well or Diversion Identification No.*	Motor Make	Hp	Motor Serial No.	Pump Make	Pump Serial No. or Discharge Size

Code to correspond with No. on map and aerial photo

D. FLOW MEASUREMENTS

1.

Measurement Equipment	Type	Make	Model No.	Serial No.	Size	Calib. Date

2. **Measurements:** None - unable to get flow measurement

MICROFILMED
JUN 25 1999

E. NARRATIVE/REMARKS/COMMENTS

1. This permit is for 2 spring developments with pipelines to rubber tire stock troughs. There are two separate systems. The overflow line from the upper trough is piped down to near the location of the spring development for the lower trough. This helps to provide some water for the lower spring, since the upper spring has a greater flow. The two systems are not directly connected, however.

2. The upper spring development has a 36" CMP spring box, 2" PVC pipe, 65' with a 20' drop to a single tire stock Trough.

3. The lower spring development has a 2" PVC vent pipe at the spring area, 20' of 2" PVC pipe with a 5' drop to a single tire trough.

4. 300 Range Cattle use the water from April 1 to Nov. 1 each year.

Have conditions of permit approval been met? ✓ yes ___ no

MICROFILMED
JUL 24 2009

F. FLOW CALCULATIONS

Additional Computation Sheets Attached

Measured Method: None, Theoretical Cal.:

Upper Sprg.: 20' Head, 65' 2" PVC

Lower Sprg.: 5' Head, 20', 2" PVC

$H = H_f + H_e + H_v$

$H = \left(\frac{PSI\ loss}{100'}\right)\left(\frac{L}{1}\right)\left(\frac{34'}{14.7\ PSI}\right) + 10\%\ H_f + V^2/2g$

Upper Sprg.: Assume Q		Head loss	Head Avail
0.07 cfs	32 GPM	1.3'	20'
0.10	45	2.0'	20'
0.30	135	10.4'	20'

Lower Sprg: Q > 0.07 cfs for Upper Sprg.

0.07 cfs	32 GPM	0.4'	5'
0.10	45	0.7'	5'
0.30	135	3.2	5'

Q > 0.07 cfs for Lower Springs Too.

For 300 Head.

Q allowed = 0.07 cfs

G. VOLUME CALCULATIONS

1. Volume Calculations for Irrigation:

$V_{I.R.}$ = (Acres Irrigated) x (Irrigation Requirement) = _____

$V_{D.R.}$ = [Diversion Rate (cfs)] x (Days in Irrigation Season) x 1.9835 = _____

V = Smaller of $V_{I.R.}$ and $V_{D.R.}$ = _____

2. Volume Calculations for Other Uses:

Stockwater:

$$AFA = \left(\frac{12\ GPD}{Head}\right)\left(\frac{300\ Head}{1}\right)\left(\frac{210\ Days}{Annum}\right)\left(\frac{AF}{325,850\ Gal.}\right) = 2.32$$

$$= 2.4\ AFA$$

H. RECOMMENDATIONS

1. Recommended Amounts

Beneficial Use	Period of Use From	Period of Use To	Rate of Diversion Q (cfs)	Annual Volume V (afa)
Stockwater	01/01	12/31	0.07	2.4
		Totals:	0.07	2.4

2. Recommended Amendments

✓ Change P.D. as reflected above ___ Add P.D. as reflected above ___ None

___ Change P.U. as reflected above ___ Add P.U. as reflected above ___ Other

2 P/D's:
NE SW SW
NW SW SW

I. AUTHENTICATION

Field Examiner's Name Dan Tomich Date 11-30-98

Reviewer _____ Date _____

MICROFILMED SEAL
JUN 25 1999

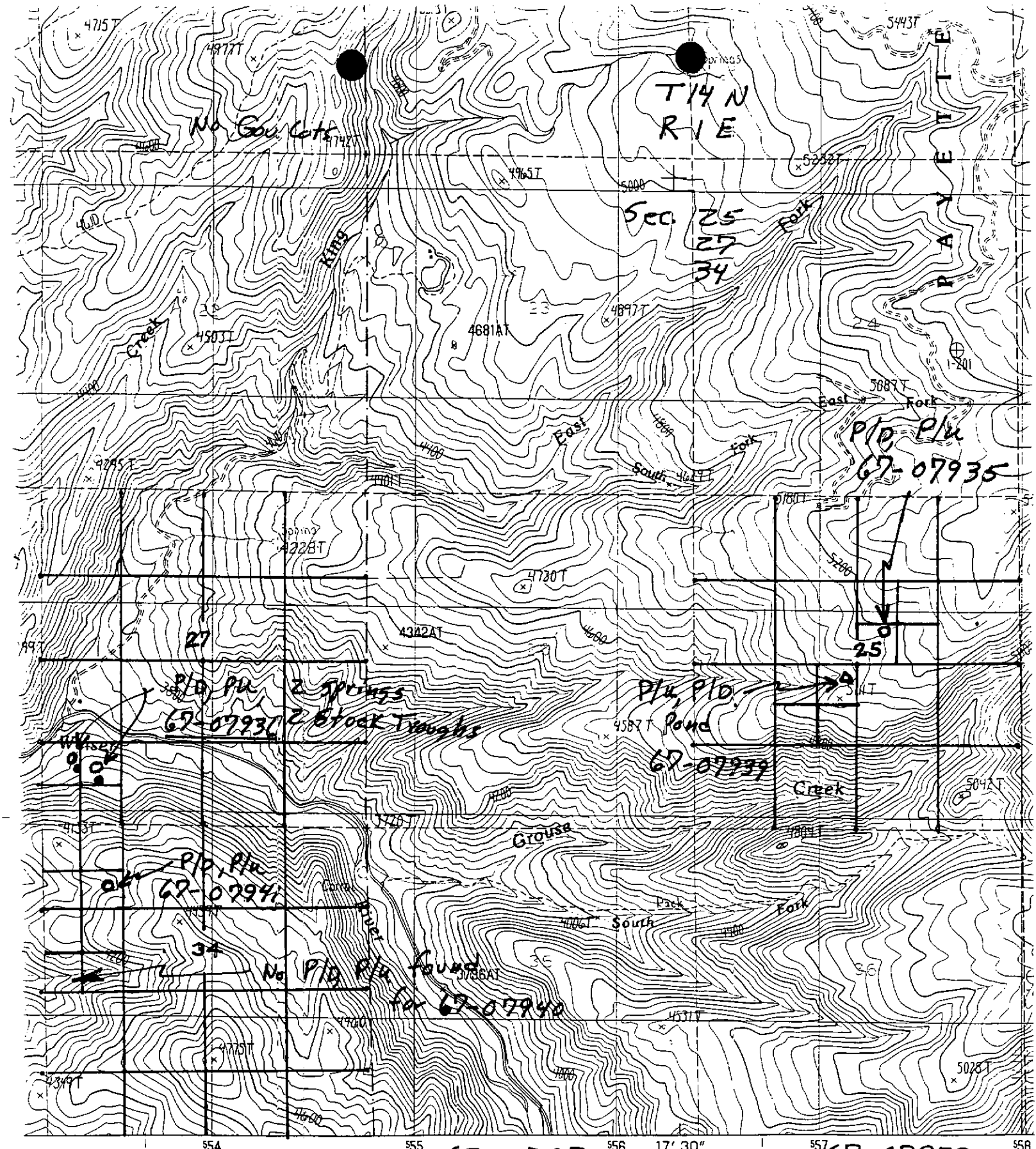

67-07935
67-07936

SCALE 1:24 000

MILES

FEET

KILOMETERS

METERS

CONTOUR INTERVAL 40 FEET

67-07939
67-07940
67-07941

IDAHO

QUADRANGLE LOCATION

1	2	3	1 Council 2 Council Mountain 3 Lone Tree 4 Indian Valley 5 Cold Spring Ridge
4		5	

Improved
Unimpro
Trail .

Inter

P/D

Upper

Spring.

36" CMP

Spring

Box



P/u

upper

Spring

Stock

Trough

AUG 2 5 1999

overflow from this trough is piped to near the lower springs.

67-07936

2 of 2

P/D
Lower
Spring
at location
of 2" PVC
Vent Pipe.

P/U
Tire Trough
in
background

P/U
Tire
Trough
from
Lower
Spring.

SEP 2 5 1998

67-07936

State of Idaho
DEPARTMENT OF WATER RESOURCES
1301 North Orchard Street, Statehouse Mail, Boise, Idaho 83720-9000
Phone: (208) 327-7900 FAX: (208) 327-7866

PHILIP E. BATT
GOVERNOR

KARL J. DREHER
DIRECTOR

January 29, 1997

WELDON BRANCH
3621 N CRANE RD
MIDVALE ID 83645

PROOF ACKNOWLEDGMENT LETTER

RE: PERMIT NO. 67-07936

Dear Permit Holder:

The department acknowledges receipt of the proof of beneficial use form submitted for the above referenced permit.

Enclosed is an order reinstating your permit since proof was submitted after the proof due date of January 1, 1997. Please note that the priority date has been advanced to November 17, 1993.

Section 42-248, Idaho Code, which became affective on July 1, 1996, requires you or the owner of this water right to maintain current ownership and address records on file with the department. Please contact any office of the department for the proper form to file a change of ownership of a water right and/or a change in the address of the owner. Failure to maintain current records with the department could result in the assessment of a monetary penalty.

The next step in the process of developing a water right is for the department to conduct a field examination to determine and confirm the use being made of the water. If you have questions concerning the field examination, contact the **WESTERN** Regional Office in Boise at (208)334-2190.

Sincerely,

Julie L. Yarbrough

JULIE L. YARBROUGH
Senior Secretary

Enclosure

C: IDWR - Region

WARNING

CANCELLED OR LAPSED

This permit has been officially CANCELLED or LAPSED.

Ninety days following the date of official action this file will be DESTROYED.

January 6, 1997

WELDON BRANCH
3621 N CRANE RD
MIDVALE ID 83645

LAPSE NOTICE

RE: PERMIT NO. 67-07936

Dear Permit Holder:

You are hereby notified that under the provisions of Section 42-218A, Idaho Code, the above referenced permit has lapsed and is of no further force nor effect. The department provided the proper forms to you in our proof due notice dated October 31, 1996. No further construction or additional development is authorized under this permit unless it is reinstated.

The permit can only be reinstated if you submit an acceptable proof of beneficial use or an acceptable request for extension of time to the department within sixty (60) days of the mailing of this lapse notice. An acceptable proof of beneficial use submittal must include the examination fee or a completed field examination report. A request for extension of time must be accompanied by a fifty dollar ($50.00) fee.

Enclosed again for your use are a proof of beneficial use form and a request for extension of time form. Please note that only one extension of time can be granted unless the project has not been completed because of lack of a necessary approval by a government agency or by litigation which may bring title to the water in question.

L. GLEN SAXTON
Chief, Water Allocation Bureau

Enclosures

CERTIFICATION OF MAILING

I hereby certify that on 1/6/97 a copy/an original of this document was deposited in the United States mail, postage prepaid addressed to the individual(s) named above.

October 31, 1996

WELDON BRANCH
3621 N CRANE RD
MIDVALE ID 83645

PROOF DUE NOTICE

RE: PERMIT NO. 67-07936

Dear Permit Holder:

One of the conditions of approval of the above referenced water permit was that proof of the extent of your beneficial use must be submitted to this office on or before January 1, 1997. (See last page of your approved permit or your last approved extension request.) Enclosed is a form which when accompanied by the license examination fee or a complete field examination report prepared by a certified water right examiner may be used to submit the required proof.

If you have not fully completed your project, and you or a previous owner of this permit have not received a prior extension of time, you may request an extension of time if the delay is for reasonable cause as provided in Section 42-204, Idaho Code. If you have been prevented from proceeding by a governmental agency or by litigation which might bring title to the water in question, more than one extension of time can be granted. An extension of time request form is enclosed for your convenience.

Either an acceptable proof of beneficial use submittal or an acceptable request for an extension of time must be received by this department on or before the above described proof due date. If neither is received, the department will send you a lapse notice. Within sixty (60) days of the mailing of the lapse notice, the permit will no longer be of any force nor effect.

SINCERELY,

JULIE L. YARBROUGH
Senior Secretary

Enclosures

CERTIFIED MAIL
NO. 143025

State of Idaho
DEPARTMENT OF WATER RESOURCES
1301 North Orchard Street, Statehouse Mail, Boise, Idaho 83720-9000
Phone: (208) 327-7900 FAX: (208) 327-7866

CECIL D. ANDRUS
GOVERNOR

R. KEITH HIGGINSON
DIRECTOR

December 29, 1993

WELDON BRANCH
3621 N CRANE RD
MIDVALE ID 83645

PERMIT APPROVAL NOTICE

RE: PERMIT NO. 67-07936

Dear Permit Holder:

Enclosed is a copy of your approved application for permit. Please be sure to thoroughly review the "CONDITIONS/REMARKS:" listing on the permit.

As a permit owner you must commence the excavation or construction of the diverting works within one year of the date the permit was issued, and you must proceed diligently until the project is completed. The date shown under condition no. 1 is the date when the project must be completed. You will receive a "Proof Due Notice" from this Department approximately 60 days prior to the completion date requiring you to file either a Proof of Beneficial Use form stating that the project has been completed or file a Request for an Extension of Time in which to file the proof statement.

Sincerely,

JIM JOHNSON
Water Rights Supervisor

JJ:dc

Enclosures

RECORDED

JAN 20 1994

RECEIVED
DEC 14 1993
WATER RESOURCES
WESTERN REGION

December 12, 1993

David R. Tuthill
Manager, Western Regional Office
Idaho Department of Water Resources
Boise, ID 83705-5082

Dear Mr. Tuthill:

RE: Applications for water rights Nos. 67-7935 and 67-7936 in the name of Weldon Branch.

After reviewing these applications for water rights, I recommend they be approved as requested.

Sincerely,

David J. Birchard
Watermaster 67A

Copy: Weldon Branch
3621 N. Crane Rd.
Midvale, ID 83645

PROCESSED
JAN 20 1994

State of Idaho
DEPARTMENT OF WATER RESOURCES
Western Region, 2735 Airport Way, Boise, Idaho 83705-5082 - (208) 334-2190
FAX (208) 334-2348

CECIL D. ANDRUS
GOVERNOR

R. KEITH HIGGINSON
DIRECTOR

November 12, 1993

DAVE BIRCHARD WATERMASTER
BOX 52
INDIAN VALLEY ID 83632

Dear Mr. Birchard:

Re: Applications for Water Rights Nos. 67-7935 and 67-7936 in the Name of Weldon Branch

Dear Mr. Birchard:

Enclosed are a copies of the above-referenced applications for water right.

Please review the applications and return any comments you might have within two weeks. If you have questions or need information, feel free to contact this office.

Sincerely,

David R. Tuthill

DAVID R. TUTHILL, JR., P.E.
Manager, Western Regional Office

DRT:st

Enclosure: Copies of Applications

JAN 20 1994

State of Idaho
DEPARTMENT OF WATER RESOURCES
Western Region, 2735 Airport Way, Boise, Idaho 83705-5082 - (208) 334-2190
FAX (208) 334-2348

CECIL D. ANDRUS
GOVERNOR

R. KEITH HIGGINSON
DIRECTOR

November 9, 1993

Mr. Weldon Branch
3621 N. Crane Rd.
Midvale, ID 83645

RE: Applications for Permit

Dear Mr. Branch:

Enclosed are three applications for permit to complete the stockwater filing that we discussed today in our telephone conversation. As you can see, I included two springs in SWSWNE S.25 on application no. 67-07935, and similarly lumped two other springs in SWSWSW S.27 for filing no. 67-07936. Those two applications will be processed without any delay.

The enclosed material is to establish three other water right permits on three separate springs. Water right procedures require that all developments that are not physically interconnected be covered under separate rights when obtaining new water right permits.

The fee for each new filing is $30 or $90 total. Please review the documents. If you are satisfied with them, return the signed applications with payment to me as soon as possible.

Let me know if I can provide additional information.

Sincerely,

Steve Lester
Water Rights Supervisor

Enclosure: Water Right Applications (2)

RECEIVED
JAN 26 1994

CONVERSATION MEMORANDUM

DATE 11/9/93

FILE 67-07935
67-07936

NAME OF PARTY Weldon Branch

EMPLOYEE Steve Lester

RE:

Cannot include multiple developments on 1 Appl. unless sources are physically interconnected (Admin Memo - Appl. #58).

M. Branch said that the following are physically interconnected by pipeline:

2 pld in SWSWNE 5.25 = 67-07935

2 pld in SWSWSW 5.27 = 67-07936

The other three springs shown in the above 2 original filings are not interconnected ~~by~~ with any nearby springs.

Prepare & mail 3 new Appls. ($90) for these springs.

RECEIVED
JAN 20 1994

W016922

11/ 4/1993

BRANCH KEY HOLE RANCH

ADJUDICATION FEE			
APPL 67-07935	41503	337 1155	25.00
APPL 67-07936	62103	229 21 1155	30.00
	62103	229 21 1155	30.00
			$85.00

CHECK 2609

Water Right Numbers

A67-13348 - - - -

Region: WESTERN Signature: _____

30 1994

67-07936

BRANCH, WELDON
3621 N CRANE RD
MIDVALE, ID 83645

Source: SPRINGS Tributary: LITTLE WEISER RIVER

Diversion Pt: SWSWSW Sec 27 T 14N R 01E in ADAMS County.

Use: STOCKWATER (.070 CFS)
Total Diversion: (.070 CFS)

Date Filed: 11/ 4/1993

In: ADAMS County
T14N R01E S27 SWSW
S34 NWNW SWNW

JAN 20 1994

Affidavit of Publication

State of Idaho, County of Adams, ss:

I, Bert J. Rogers, being first duly sworn upon my Oath, depose and say that I am the publisher of The Adams County Leader, a newspaper; that a copy of the " Notice of Application 67-07935-67-07936-67-07937 as per clipping hereto attached, was published in the regular and entire issue of said newspaper, and not in any supplement thereof, for two (2) consecutive weeks, the first publication of the same being made in the issue dated November 18-1993 and the last in the issue dated November 25.1993 that said newspaper is of general circulation in Adams County Idaho, printed and published weekly at Council therein and that said newspaper has been continuously and uninterruptedly published in said county during a period of more than seventy-eight consecutive weeks prior to the first publication of said " Notice " as aforesaid.

Bert J. Rogers

Subscribed and sworn to before me this 26th day of November, 19 93

Notary Public for Idaho,
Residing at Council, Idaho

RECEIVED
NOV 30 1993
WATER RESOURCES
WESTERN REGION

NOV 30 1993

OF APPLICATION
FOR WATER RIGHT

The Following application(s) have been filed to appropriate the public waters of the State of Idaho:

67-07935
BRANCH, WELDON
3621 N CRANE RD
MIDVALE, ID 83645
Source: SPRINGS
Tributary LITTLE WEISER RIVER
Diversion Pt:
SWSWNE Sec 25 T 14N R 01E in ADAMS County.
Use:
STOCKWATER (.050 CFS)
Total Diversion: (.050 CFS)
Date Filed: 11/4/1993
In: ADAMS County
T14N R01E S25 SWNE

67-07936
BRANCH, WELDON
3621 N CRANE RD
MIDVALE, ID 83645
Source: SPRINGS
Tributary: LITTLE WEISER RIVER
Diversion Pt:
SWSWSW Sec 27 T 14N R 01E in ADAMS County.
Use:
STOCKWATER (.070 CFS)
Total Diversion: (.070 CFS)
Date Filed: 11/4/1993
In: ADAMS County
T14N R01E S27 SWSW S34 NWNW SWNW

67-07937
HAWKINS, NANCY E
PO BOX 95
FRUITVALE, ID 83620
Source: WEISER RIVER
Tributary: SNAKE RIVER
Diversion Pt:
SESW Sec 2 T 17N R 01W in ADAMS County.
Use:
RECREATION
STORAGE (15.00 AF)
DIVERSION TO
STORAGE (1.00 AF)
Total Diversion: (15.00 AF)
Date Filed: 11/9/1993
In: ADAMS County
T17N R01W S02 SESW

Permits will be subject to all prior water rights. Protests may be submitted based on the criteria of Sec. 42-203A, Idaho Code. Protests must be filed with the Director, Dept. of Water Resources, Western Region, 2735 Airport Way, Boise Idaho 83705 on or before DECEMBER 6, 1993.

R. KEITH HIGGINSON,
Director

Published 11/17/1993 &
11/24/1993