LOCATED IN NO. 3 PLACER M.S. 990, SE¼NW¼, SECTION 1, T. 21 N. R. 22 E., B.M., LEMHI COUNTY, IDAHO

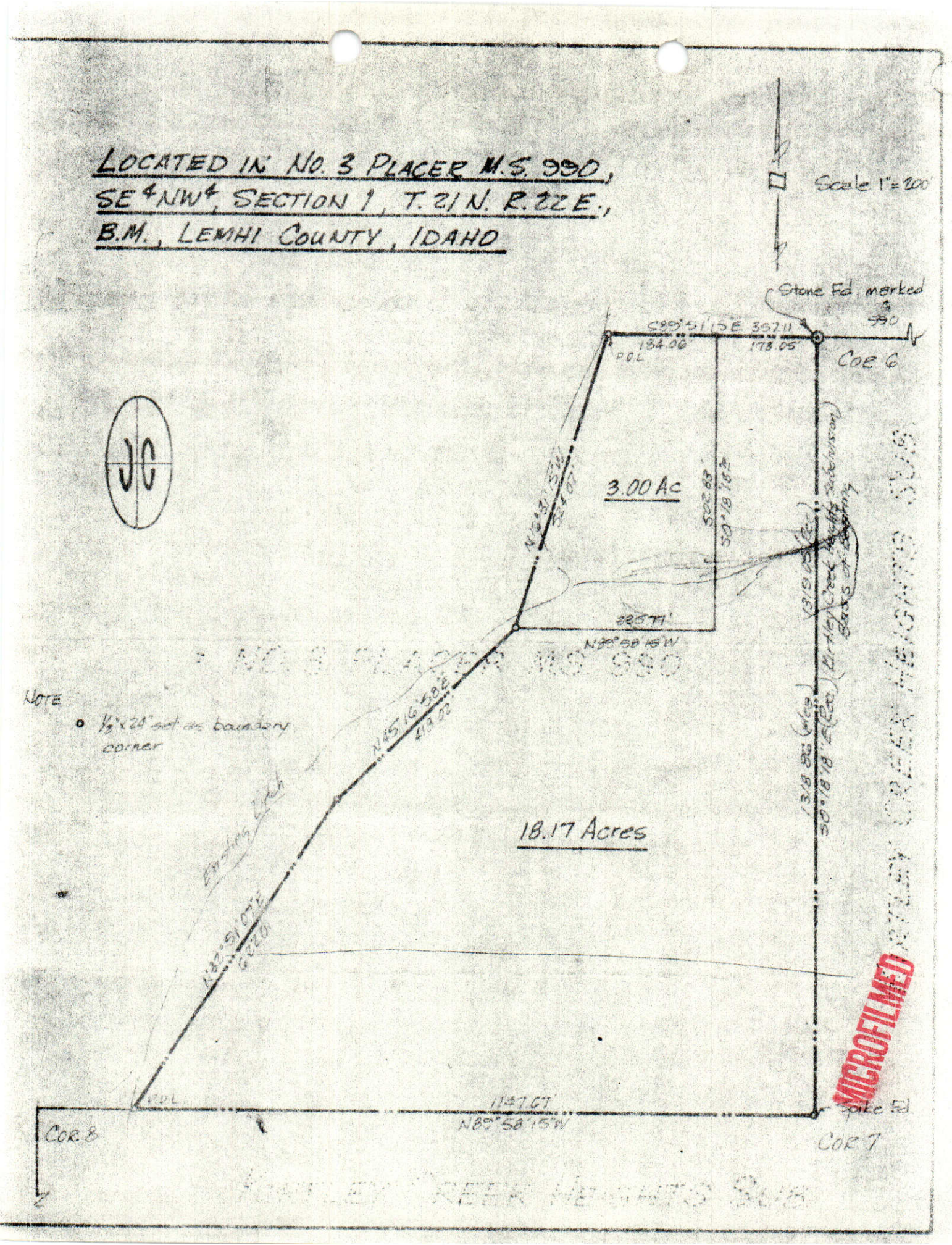

RECEIVED
JAN 20 1989
Department of Water Resources

Form 219
6/86

STATE OF IDAHO
DEPARTMENT OF WATER RESOURCES

BENEFICIAL USE FIELD REPORT

A. GENERAL INFORMATION

Permit No. 74-7063

1. Owner: ROB STERLER Phone No. 756-3964
   Current Address: RT. 1 Box 8A SALMON, 83467
2. Accompanied by: SAME EXAM. DATE: 6-MAY-1988
   Address: Phone No. 756-4279
   Relationship to Permit Holder:
3. Source: SPRING tributary to SINKS

B. OVERLAP REVIEW

1. Other water rights with same place of use: NONE
   ☐ Copies Attached
2. Other water rights with same point of diversion: NONE
   ☐ Copies Attached ☐ Copies of Field Exam's Attached

C. SYSTEM DESCRIPTION

1. **Diversion System Diagram:** Indicate all major components and distances between components. Indicate weir size/ditch size/pipe i.d. as applicable. ☐ Alternative diagram attached

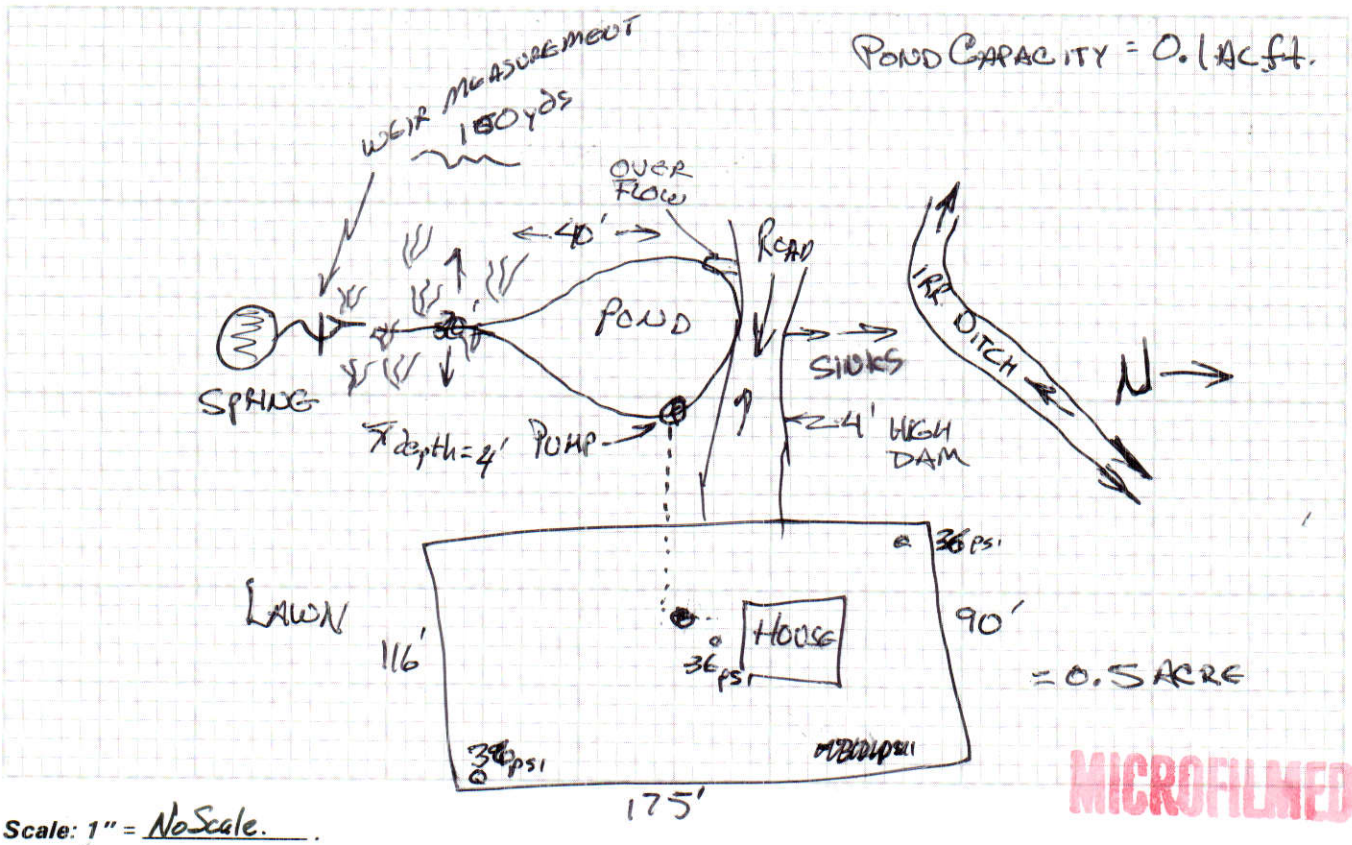

Scale: 1" = No Scale.

2. ☑ Copy of U.S.G.S. Quadrangle Attached
   Showing location(s) of point(s) of diversion and place(s) of use (required).
   ☐ Aerial Photo Attached
   (required for irrigation of 10 acres or more).
   ☑ Photo of Diversion and System Attached
   (required for all but single household domestic groundwater, and stockwater.

MICROFILMED
SEP 12 1989

74-7063

...st. Boise Meridian

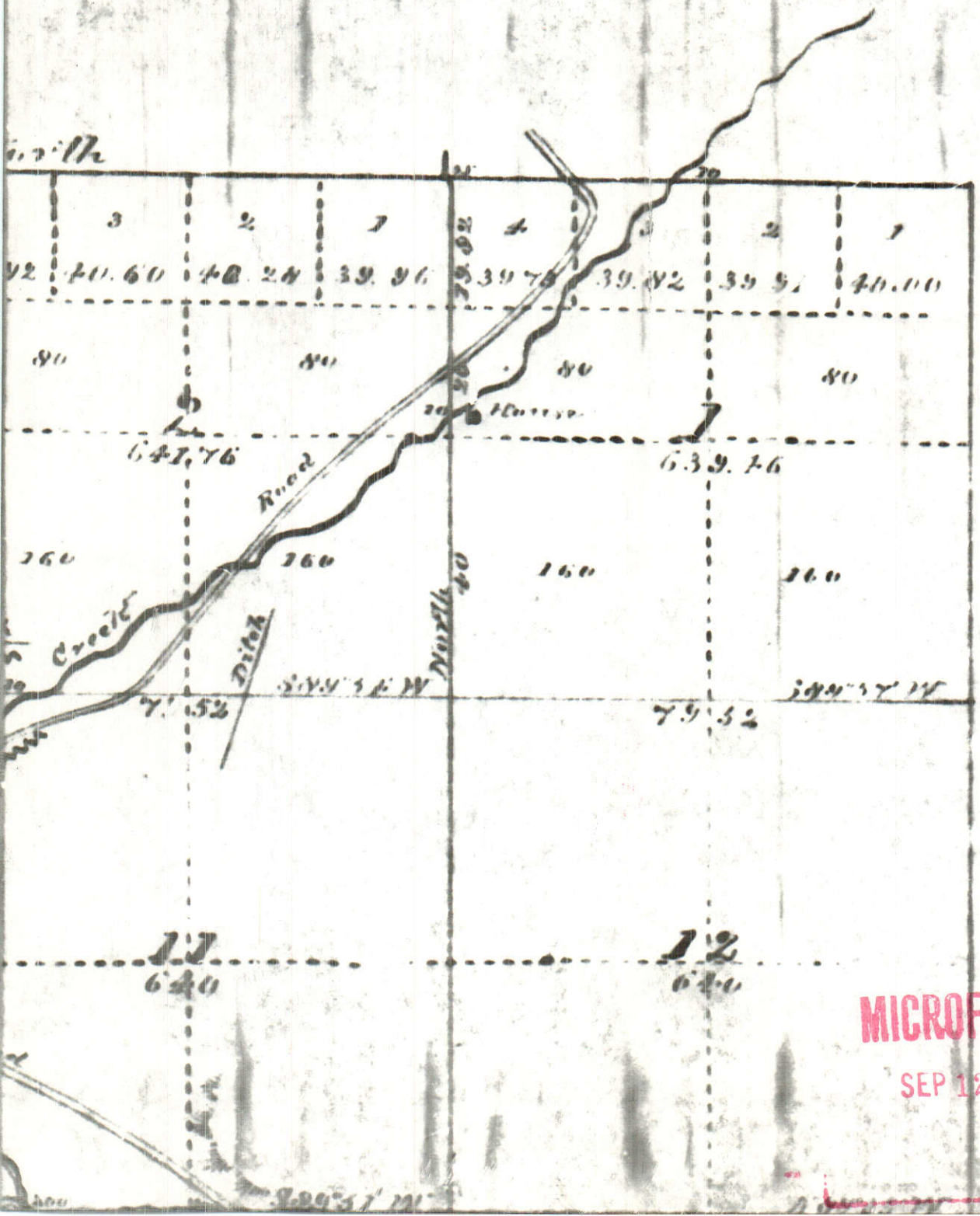

MICROFILMED
SEP 12 1989

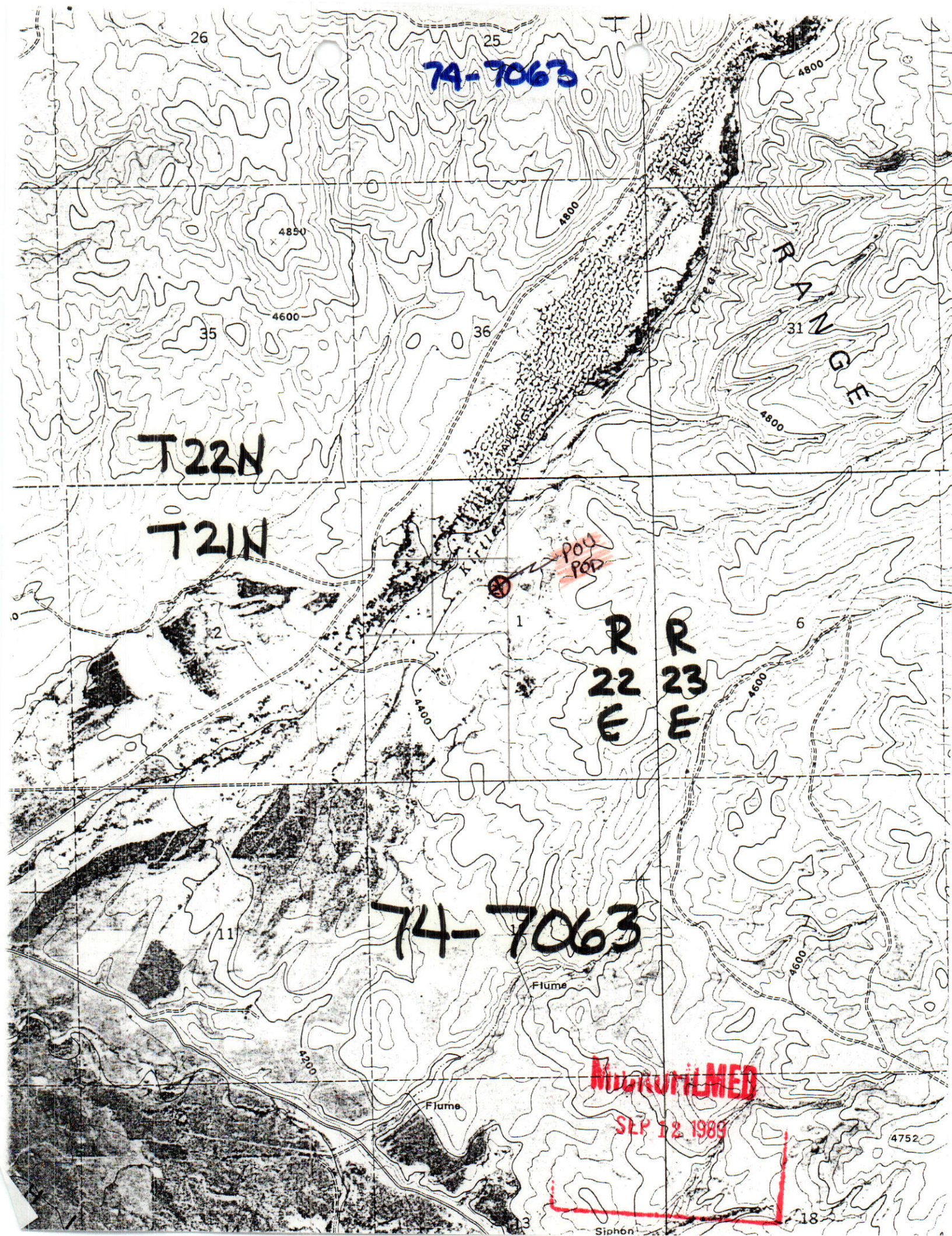

MICROFILMED
SEP 12 1989

74-7063

MICROFILMED
SEP 12 1989

LOCATED IN No. 3 PLACER M.S. 990, SE¼NW¼, SECTION 1, T. 21 N. R. 22 E., B.M., LEMHI COUNTY, IDAHO

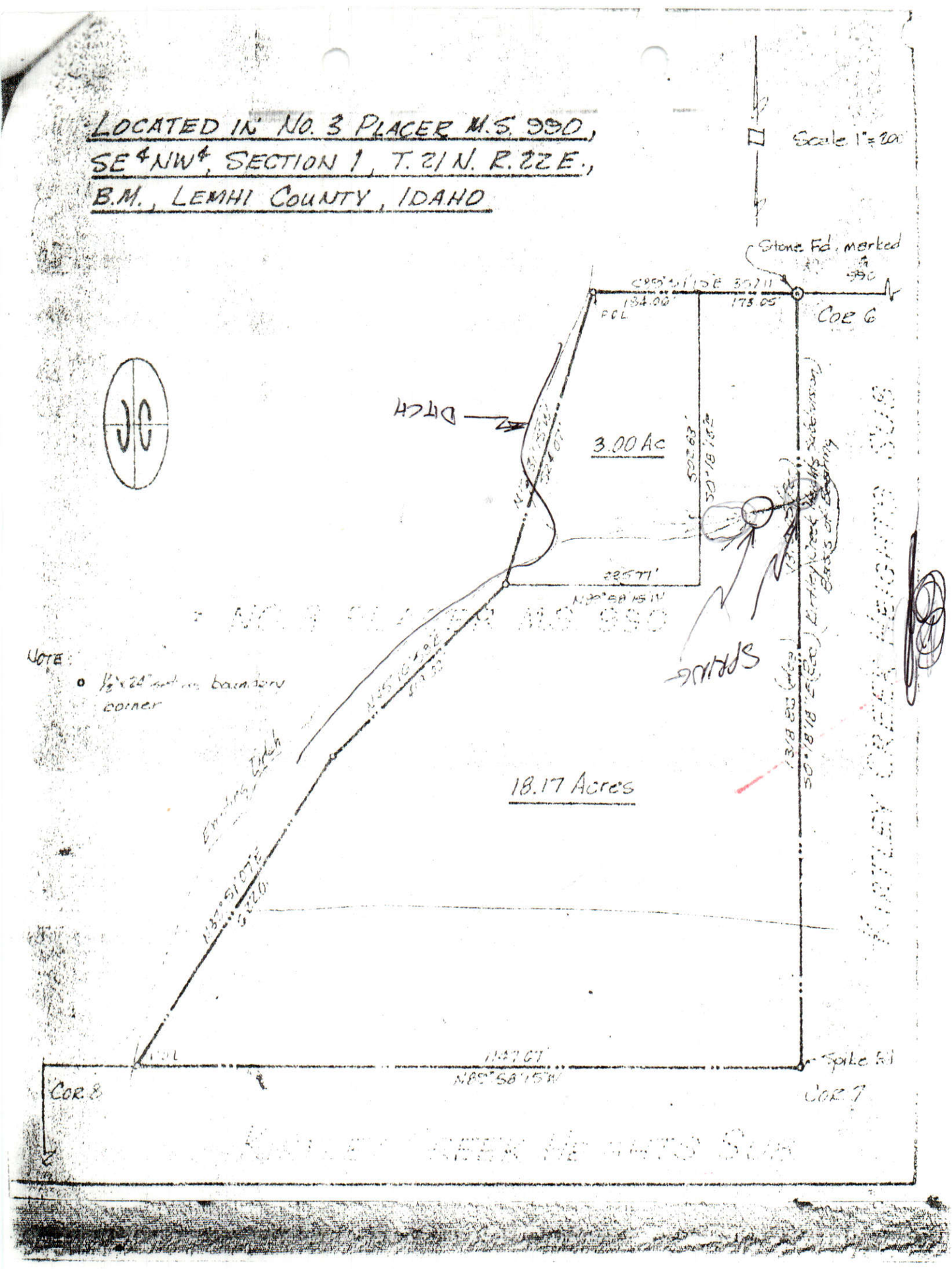

Scale: 2 inches equal 1 mile.

BE IT KNOWN that the undersigned hereby makes application for permit to appropriate the public waters of the State of Idaho as herein set forth.

Robert S Young
(Applicant)

RECEIVED
SEP 12 1984

NOTICE OF APPLICATION FOR WATER RIGHT

Notice is hereby given that the following application(s) have been submitted for permit to appropriate the public waters of the State of Idaho:

Z4=2063_

YOUNG, ROBERT S.

BOX 1834, SALMON, ID 83467

Source: UNNAMED SPRINGS tributary to KIRTLEY CREEK

Date Filed: 02/27/1979

Amount: 0.44 CFS

Diversion Point: SENW Sec 01 T 21N R 22E, LEMHI Co.

Use: IRRIGATION (0.44 CFS) from 04/01 to 11/01

Place of Use: SENW Sec 01 T 21N R 22E FOR 22 ACRES

Diversion Means: DITCHES, PUMP & SPRINKLER SYSTEM

If issued, the permit(s) will be subject to all prior water rights. Protests against the granting of any permit must be filed with the Director of the Idaho Department of Water Resources, 1515 Lincoln Rd., Idaho Falls, Idaho 83401 on or before MARCH 26, 1979.

C. STEPHEN ALLRED

Director

Published ~~3/8 &~~ 3/15/79. 2 3/22/79

MICROFILMED

State of Idaho
Department of Water Resources

WATER RIGHT LICENSE

WATER RIGHT NO. 74-07063

Priority: March 3, 1979 — Maximum Diversion Rate: 0.02 CFS; Maximum Diversion Volume:[1] 1.5 AF

This is to certify, that ROBERT E. STERNER
RT. 1 BOX 8A
SALMON, ID 834670000 has complied with the terms and conditions of the permit, issued pursuant to Application for Permit dated February 27, 1979; and has submitted Proof of Beneficial Use on June 4, 1984. An examination indicates that the works have a diversion capacity of .020 cfs of water from:

SPRINGS tributary to **SINKS**

source, and a water right has been established as follows:

BENEFICIAL USE	PERIOD OF USE	RATE OF DIVERSION	ANNUAL VOLUME
IRRIGATION	04/01 to 11/01	0.02 CFS	1.5 AF

LOCATION OF POINT(S) OF DIVERSION: NESENW , Sec. 1, Township 21N, Range 22E LEMHI County

PLACE OF USE: IRRIGATION

TWN	RGE	SEC		ACRES	ACRES	ACRES	TOTAL
21N	22E	1	SENW	0.5			0.5
					Total number of acres irrigated:		0.5

CONDITIONS/REMARKS:

1. The maximum diversion volume is defined as the maximum allowable volume of water that may be diverted annually from the source under this right. The use of water confirmed by this right is limited to the amount which can actually be beneficially used. The maximum diversion volume may be adjusted to reflect cropping patterns or acceptable standards of water delivery efficiency.
2. This water right is appurtenant to the described place of use.
3. This right is subject to all prior water rights and may be forfeited by five years of non-use.
4. Modifications to or variance from this license must be made within the limits of Section 42-222, Idaho Code, or the applicable Idaho law.

This license is issued pursuant to the provisions of Section 42-219, Idaho Code. Witness the seal and signature of the Director, affixed at Boise, this 24TH day of AUGUST, 1989.

MICROFILMED
SEP 12 1989

Acting for R. Keith Higginson, Director
Norman C Young

WATER RIGHT SUMMARY

ACTION	RIGHT NO.	NAME	AMOUNT CFS
Original Permit	74-7063	Young, Robert S.	.44
Full Assignment	74-7063	Sterner, Robert E.	.44

MICROFILMED
MAY 13 1987

RECEIVED

APR [illegible]

Department of Water Resources
Eastern District Office

State of Idaho
Department of Water Resources

RECEIVED
APR 13 1987
Department of Water Resources

ASSIGNMENT OF PERMIT

I, Robt. S. Yancey, hereby assign to Robt E. Stearns

of Rt 1 Box 8-A SALMON ID 83467
Address

CHECK ONE

☒ All my right, title, and interest in and to Permit No. 74-7063 to appropriate the public waters of the State of Idaho.

☐ The following described portion of my right, title, and interest in and to Permit No. _____ to appropriate the public waters of the State of Idaho.

(Describe that portion of the permit being assigned by listing the acreage within each 40 acre subdivision, the point of diversion and the amount of water in cubic feet per second for direct diversion, or acre feet for storage)

Made this 5th day of March, 19 87.

Robert S Yancey
Permit Holder

Spouse of Permit Holder

State of Idaho)
County of Lemhi) ss.

On this 5th day of March, 19 87, personally appeared before me the signer(s) of the above instrument, who duly acknowledged to me that he (she) (they) executed the same.

Rona L. Anderson
Notary Public residing at
Salmon

seal

My commission expires:
2-14-91

MICROFILMED
MAY 13 1987

BEFORE THE DEPARTMENT OF WATER RESOURCES

OF THE

STATE OF IDAHO

IN THE MATTER OF PERMIT NO. 74-7063 IN THE NAME OF ROBERT S. YOUNG	ORDER OF REINSTATEMENT

WHEREAS, the Department has issued the above-captioned permit with the condition that proof of construction of works and application of water to beneficial use be submitted on or before June 1, 1984; and,

WHEREAS, the Department has notified the permit holder by certified mail that proof was due and instructed the permit holder as to the steps to be taken to make said proof; and,

WHEREAS, on June 1, 1984 the permit lapsed for failure of the permit holder to submit proof of beneficial use; and,

WHEREAS, Section 42-218a of the Idaho Code provides that a permit may be reinstated upon a showing of reasonable cause within sixty days of the date of lapsing; and,

WHEREAS, the permit holder has provided a reasonable showing as to why said permit should be reinstated by submitting proof of beneficial use on June 4, 1984;

IT IS, THEREFORE, HEREBY ORDERED that Permit No. 74-7063 be REINSTATED and the priority advanced to March 3, 1979.

Dated this 11th day of June, 1984.

L. Glen Saxton

L. GLEN SAXTON
Chief, Operations Bureau

MICROFILMED

Form 202
3/78

Ident. No. 74 7063

STATE OF IDAHO
DEPARTMENT OF WATER RESOURCES
APPLICATION FOR PERMIT APPROVED

To appropriate the public waters of the State of Idaho

1. Name of applicant Robert S. Young Phone 756-3311

   Post office address Box 1834 Salmon

2. Source of water supply Unnamed Springs which is a tributary of KIRTLEY CK

3. Location of point of diversion is SE ¼ of NW ¼ of Section 1 Township 21N

   Range 22E B.M. Lemhi County, additional points of diversion if any: ____

4. Water will be used for the following purposes:

   Amount .44cfs (cfs or acre-feet per annum) for Irrigation purposes from Apl to Nov 1 (both dates inclusive)

   Amount _____ (cfs or acre-feet per annum) for _____ purposes from _____ to _____ (both dates inclusive)

   Amount _____ (cfs or acre-feet per annum) for _____ purposes from _____ to _____ (both dates inclusive)

   Amount _____ (cfs or acre-feet per annum) for _____ purposes from _____ to _____ (both dates inclusive)

5. Total quantity to be appropriated:

   a. .44 cubic feet per second and/or b. _____ acre-feet per annum.

6. Proposed diverting works:

   a. Description of ditches, flumes, pumps, headgates, etc. Spring water collected by ditch diverted into pond and pumped into A Sprinkler System

   b. Height of storage dam 9 feet, active reservoir capacity 7 acre-feet; total reservoir capacity 7 acre-feet, materials used in storage dam: earth.

      Period of year when water will be diverted to storage _____ (Month/Day) to _____ (Month/Day) inclusive.

   c. Proposed well diameter is _____ inches; proposed depth of well is _____ feet.

7. Time required for the completion of the works and application of the water to the proposed beneficial use is 5 years *(minimum 1 year – maximum 5 years).*

8. Description of proposed uses:
   a. If water is **not** for irrigation:
      (1) Give the place of use of water: _____ ¼ of _____ ¼ of Section _____ Township _____

      Range _____ B.M.

      (2) Amount of power to be generated: _____ horsepower under _____ feet of head.

      (3) List number of each kind of livestock to be watered _____

      (4) Name of municipality to be served _____, or number of families to be supplied with domestic water _____.

      (5) If water is to be used for other purposes describe: _____

b. If water is for irrigation, indicate acreage in each subdivision in the tabulation below:

TWP	RANGE	SEC.	NE¼				NW¼				SW¼				SE¼				TOTALS
			NE¼	NW¼	SW¼	SE¼	NE¼	NW¼	SW¼	SE¼	NE¼	NW¼	SW¼	SE¼	NE¼	NW¼	SE¼	SW¼	
2N	22E	1								22									22

Total number of acres to be irrigated 22

c. Describe any other water rights used for the same purposes as described above. NONE

9. a. Who owns the property at the point of diversion Applicant

b. Who owns the land to be irrigated or place of use Applicant

c. If the property is owned by a person other than the applicant, describe the arrangement enabling the applicant to make this filing

10. Remarks

LOCATED IN NO. 3 PLACER M.S. 990, SE¼NW¼, SECTION 1, T. 21 N. R. 22 E., B.M., LEMHI COUNTY, IDAHO

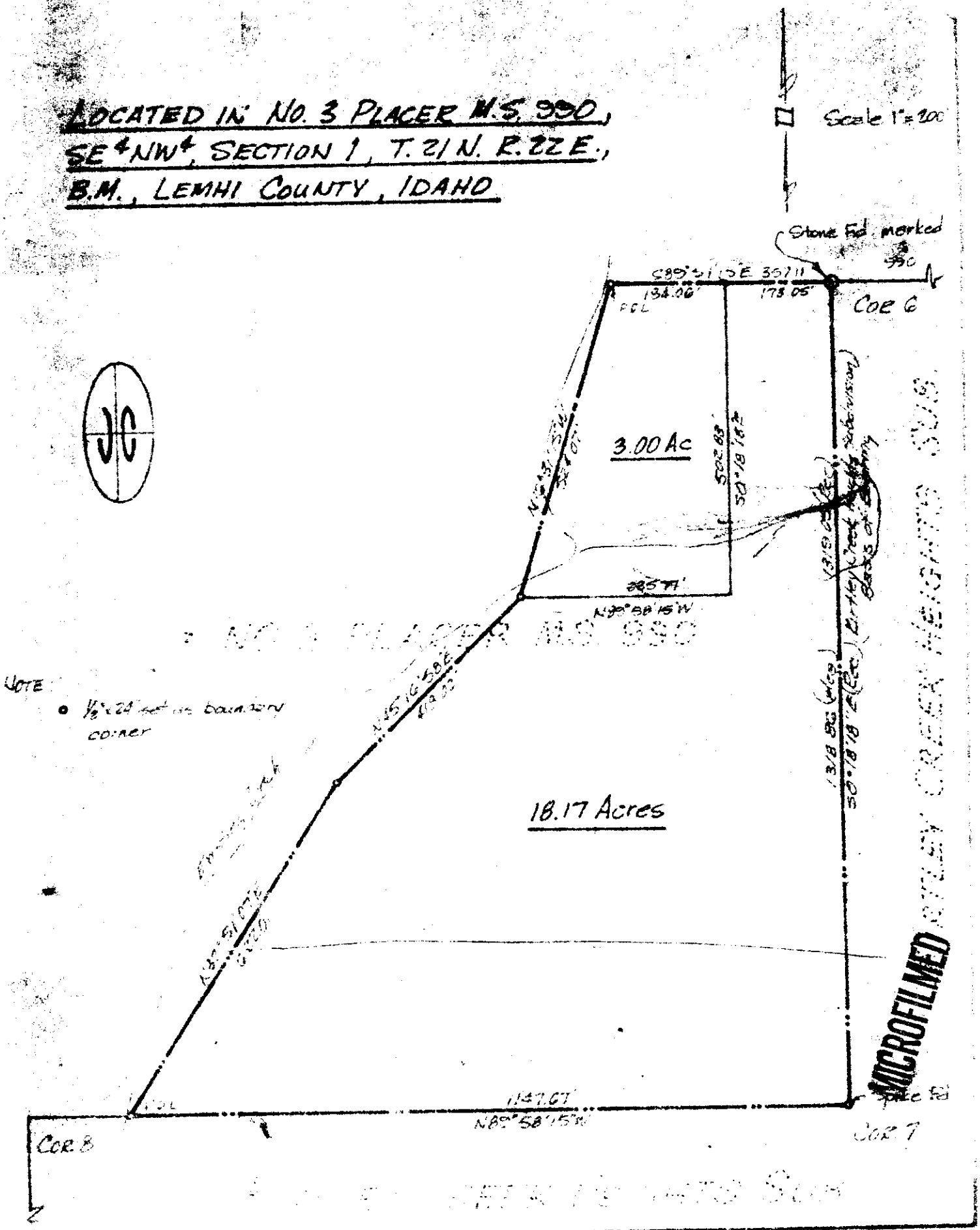

11. Map of proposed project: show clearly the proposed point of diversion, place of use, section number, township and range number.

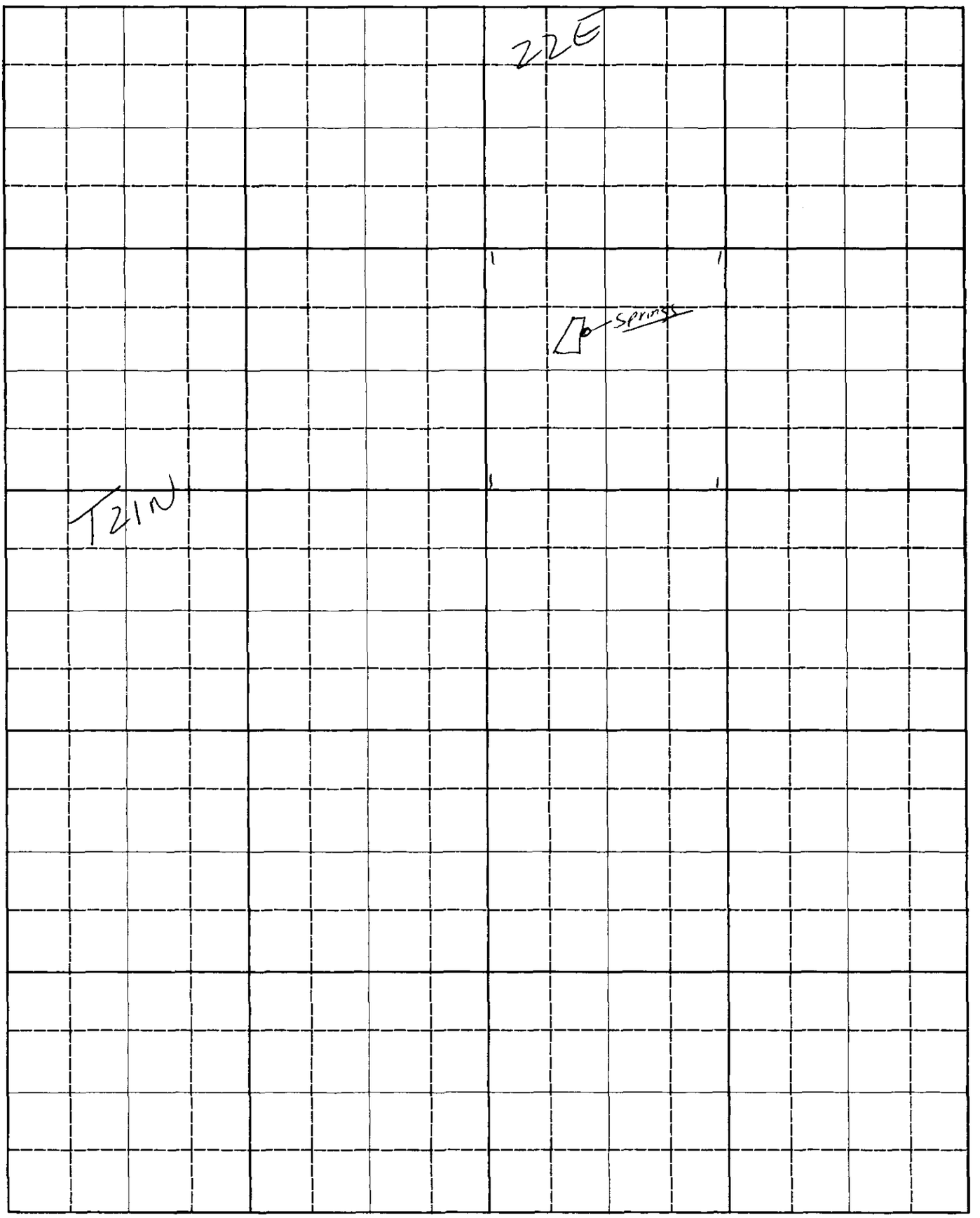

Scale: 2 inches equal 1 mile.

BE IT KNOWN that the undersigned hereby makes application for permit to appropriate the public waters of the State of Idaho as herein set forth.

Robert A Young
(Applicant)

Proposed Priority 2-27-79

Received by dh Date 2-27-79 Time 11:00 a.m.

Preliminary check by BR. Fee $ 35.00 92-164

Receipted by dh Date 2-27-79 #12918

Publication prepared by dh Date 3-2-79

Published in Recorder-Herald

Publication dates March 8 & 15, 1979

Publication approved [illegible] Date 3/27/79

Protests filed by: _____

Copies of protests forwarded by _____

Hearing held by _____ Date _____

Recommended for approval denial by RDC J.S.

ACTION OF THE DIRECTOR, DEPARTMENT OF WATER RESOURCES

This is to certify that I have examined Application for Permit to appropriate the public waters of the State of Idaho No. 74-7063, and said application is hereby APPROVED.

1. Approval of said application is subject to the following limitations and conditions:

   a. SUBJECT TO ALL PRIOR WATER RIGHTS.

   b. Proof of construction of works and application of water to beneficial use shall be submitted on or before June 1, 19 84.

   c. The rate of diversion, if water is to be used for irrigation under this permit, when combined with all other water rights for the same land shall not exceed 0.02 cubic feet per second for each acre of land.

   d. Other: (1) Use of water under this permit is subject to control by the watermaster of State Water District No. 74-B, Kirtley Creek. (2) A measuring device of a type approved by the Department shall be permanently installed and maintained as part of the diverting works.

Witness my hand this 6th day of June, 1979.

L. Glen Saxton

Chief, Operations Bureau

NOTICE OF APPLICATION FOR WATER RIGHT

Notice is hereby given that the following application(s) have been submitted for permit to appropriate the public waters of the State of Idaho:

74-7063

YOUNG, ROBERT S.
BOX 1834, SALMON, ID 83467
Source: UNNAMED SPRINGS tributary to KIRTLEY CREEK
Date Filed: 02/27/1979
Amount: 0.44 CFS
Diversion Point: SENW Sec 01 T 21N R 22E, LEMHI Co.
Use: IRRIGATION (0.44 CFS) from 04/01 to 11/01
Place of Use: SENW Sec 01 T 21N R 22E FOR 22 ACRES
Diversion Means: DITCHES, PUMP & SPRINKLER SYSTEM

74-7064

ISOM, CHARLES B.
LEADORE, ID 83464
Source: GROUNDWATER
Date Filed: 02/26/1979
Amount: 12.00 CFS
Diversion Point: NENW Sec 35 T 16N R 26E NESW Sec 26 T 16N R 26E, LEMHI Co.
Use: IRRIGATION (12.00 CFS) from 05/01 to 10/15
Place of Use: SWSW SESW SWSE Sec 23 T 16N R 26E NWNE SWNE NENW NWNW SWNW SENW NESW Sec 26 T 16N R 26E NWSW SWSW SESW Sec 26 T 16N R 26E SENE NESE NWSE SESE SWSE Sec 27 T 16N R 26E NENE Sec 34 T 16N R 26E NENW NWNW Sec 35 T 16N R 26E FOR 770 ACRES
Diversion Means: WELL, PUMP & PIPELINE

74-7065

MEYERS, JERRY &/or PEGGY
BOX 951, SALMON, ID 83467
Source: GROUNDWATER
Date Filed: 02/26/1979
Amount: 0.10 CFS
Diversion Point: SESE Sec 29 T 21N R 23E, LEMHI Co.
Use: DOMESTIC (0.04 CFS) from 01/01 to 12/31. IRRIGATION (CFS) from 04/01 to 1
Place of Use: NESE SESE Sec 29 T 21N R 23E FOR 3 ACRES
Diversion Means: WELL, PUMP & SPRINKLER SYSTEM

75-7118

HAWKINS, GARY
BOX 293, SALMON, ID 83467
Source: GROUNDWATER
Date Filed: 02/27/1979
Amount: 0.20 CFS
Diversion Point: NENE Sec 18 T 21N R 22E, LEMHI Co.
Use: DOMESTIC (0.20 CFS) from 01/01 to 12/31
Place of Use: NENE Sec 18 T 21N R 22E
Diversion Means: WELL, PUMP & PIPELINE

75-7119

KRAMER, MELVIN V. &/or VELMA M.
BOX 1182, SALMON, ID 83467
Source: GROUNDWATER
Date Filed: 02/27/1979
Amount: 0.10 CFS
Diversion Point: SESE Sec 19 T 22N R 22E, LEMHI Co.
Use: IRRIGATION (0.10 CFS) from 04/01 to 11/01
Place of Use: SESE Sec 19 T 22N R 22E FOR 5 ACRES
Diversion Means: WELL, PUMP & SPRINKLER SYSTEM

75-7120

WRIGHT, JON
BOX 673, SALMON, ID 83467
Source: UNNAMED SPRING tributary to TOWER CREEK
Date Filed: 02/26/1979
Amount: 0.50 CFS
Diversion Point: SESW Sec 03 T 23N R 22E, LEMHI Co.
Use: FISH PROP. (0.50 CFS) from 01/01 to 12/31
Place of Use: SESW Sec 03 T 23N R 22E
Diversion Means: SMALL EARTH-FILL DAM

75-7121

BURKE, THORNTON
ROUTE 1, BOX 47-B, SALMON, ID 83467
Source: GROUNDWATER
Dated Filed: 02/26/1979
Amount: 0.16 CFS
Diversion Point: SESE Sec 35 T 20N R 23E, LEMHI Co.
Use: DOMESTIC (0.04 CFS) from 01/01 to 12/31 IRRIGATION (0.16 CFS) from 04/01 to 11/01
Place of Use: SESE Sec 35 T 20N R 23E FOR 8 ACRES
Diversion Means: WELL, PUMP & SPRINKLER SYSTEM

75-7122

STODDARD, GEORGE H.
BOX 1087, SALMON, ID 83467
Source: GROUNDWATER
Date Filed: 02/26/1979
Amount: 0.04 CFS
Diversion Point: SESE Sec 07 T 21N R 22E, LEMHI Co.
Use: COMMERCIAL (0.04 CFS) from 01/01 to 12/31
Place of Use: SESE Sec 07 T 21N R 22E
Diversion Means: WELL & PUMP

75-7123

STODDARD, GEORGE H.
BOX 1087, SALMON, ID 83467
Source: UNNAMED DRAIN DITCH tributary to SALMON RIVER
Date Filed: 02/26/1979
Amount: 0.18 CFS
Diversion Point: SESE NESE Sec 07 T 21N R 22E, LEMHI Co.
Use: IRRIGATION (0.18 cfs) from 04/01 to 11/01
Place of Use: NESE SESE Sec 07 T 21N R 22E FOR 9 ACRES
Diversion Means: PUMP & DITCHES

75-7124

PIPER, JOHN W. &/or MARY J.
P. O. BOX 1011, SALMON, ID 83467
Source: UNNAMED SLOUGH tributary to SALMON RIVER
Date Filed: 02/26/1979
Amount: 0.42 CFS
Diversion Point: SENW Sec 19 T 21N R 22E, LEMHI Co.
Use: STOCKWATER (0.02 CFS) from 01/01 to 12/31
IRRIGATION (0.40 CFS)
Place of Use: NWNE Sec 08 T 22N R 22E FOR 1 acres
Diversion Means: WELL, PUMP & SPRINKLER SYSTEM
If issued, the permit(s) will be subject to all prior water rights. Protests against the granting of any permit must be filed with the director of the Idaho Department of Water Resources, 1515 Lincoln Rd., Idaho Falls, Idaho 83401 on or before April 2, 1979.
C. STEPHEN ALLRED
Director
Published 3-15 and 3-22-79.

3-15-2tc

IVED
ation
B 1979
Water Resources
istrict Office

duly sworn, deposes
RECORDER HERALD,
Idaho, and of general

cation for Water Rights #74-7063,
118, 75-7119, 75-7120, 75-7121, 75-7122
125 a true
ed to the margin hereof, has been and was correct-
e regular and entire issue of every number of said
oplement thereof or thereto for 2
y with the issue dated March 15, 19 79
March 22, 19 79

Jerry L. Rosin

e me, this twenty second
day of March, 19 79

Vael Armstrong
Notary Public for the State of Idaho,
Residing at Salmon, Idaho

8A-D

UNDOCUMED

August 28, 1989

ROBERT E. STERNER
RT. 1 BOX 8A
SALMON, ID 834670000

RE: PERMIT NO. 74-07063

Dear Permit Holder(s):

Enclosed herewith is a copy of the Water Right License issued on the above referenced permit.

Sincerely,

JIM JOHNSON
Water Rights Supervisor

JJ:sc

Enclosure

MICROFILMED
SEP 12 1989

August 2, 1989

ROBERT E. STERNER
RT. 1 BOX 8A
SALMON, ID 834670000

RE: PERMIT NO. 74-07063

Dear Permit Holder(s):

Enclosed is a draft copy of the license proposed to be issued on the above referenced water right.

This right is currently being reviewed by this office for licensing. The enclosed preliminary copy is subject to change upon further administrative review.

We ask that you review the proposed license and if you do not concur with the information, please let us know within 10 days.

Sincerely,

JIM JOHNSON
Water Rights Supervisor

JJ:sc

Enclosure

MICROFILMED

SEP 12 1989

MEMORANDUM

TO:FILE #74-7063

FROM:ROXANNE MCCARTHY

RE: CHANGES TO LICENSING CONDITIONS

DATE: 3-FEB-1989

The Permit for this right lists the point of diversion as an unnamed spring, tributary to Kirtley Creek. The Permit was conditioned accordingly, requiring control by the Watermaster.

The examiner found the spring to be tributary to sinks, therefore the Watermaster condition is not necessary.

MICROFILMED

SEP 12 1989

POINT OF DIVERSION OVER

WR-NUMBER	TWP	RNG	SC	TRACT 1\4	TRACT 1\4	TRACT 1\4	LT	#SOURCE	#NAME
7407063	21N	22E	1		SE	NW		SPRINGS	YOUNG, ROBERT

MICROFILMED

Sep 12 1989

Form 219-S.A.
6/86

STATE OF IDAHO
DEPARTMENT OF WATER RESOURCES

Permit No. 74-7063
STERNER

Staff Analysis Sheet
for
Beneficial Use Field Report

A. Prior to Conducting the Exam, the File Contains:

- ☑ Blank Field Report Form
- ☑ Copy of Permit
- ☑ Copies of any Amendments/Orders with conditions of approval - Reinstatement
- ☐ Computer Data Proof Report
- ☑ Copy of U.S.G.S. Quad
- ☑ Check for Government Lots. If so, make a copy of Government Plat

Check of P/D index SEJ 4/8/87 (Initial and date)

Overlap? ☐ yes ☑ no If yes: ☐ copy of exam(s) attached?
Type of Overlap? ☐ Add acres or uses to existing system
☐ Increase rate of flow or volume
☐ Other: ~~74-0693 Kirtley Creek~~

Check of P/U index SEJ 4/9/87 (Initial and date)

Overlap? ☐ yes ☑ no If yes: ☐ copy of water right(s) attached?
Type of Overlap? ☐ Increase rate of flow or volume
☐ Add P/D's
☐ Increase number of acres within tracts
☐ Other: 74-0693 from Kirtley Creek

Aerial Photo

Required? ☑ yes ☐ no If yes: ☐ copy attached?

Scheduling Letter sent? _____ (Initial and date)

☐ Appointment made and telephone conversation memo attached

B. After Conducting the Exam, the File Contains:

- ☐ Fully completed and signed Field Report Form
- ☐ Photographs of Point of Diversion and Place of Use
- ☐ Corrected Computer Data Proof Report with recommended license information, and date and signature of examiner.

C. Review and Processing:

Exam Completed May 6, 1988 SEJ (Signature of examiner and date)
Exam Reviewed by Senior Water Resource Agent _____ (Initial and date)
Exam Reviewed by Manager of Regional Office _____ (Initial and date)
Exam Date Entered in Computer _____ (Initial and date)
Exam sent to State Office _____ (Initial and date)
Copy of Staff Analysis Sheet sent to Manager of Regional Office and Original Refiled in White File _____ (Initial and date)

Form 219
6/86

RECEIVED
JAN 20 1989
Department of Water Resources

STATE OF IDAHO
DEPARTMENT OF WATER RESOURCES

BENEFICIAL USE FIELD REPORT

A. GENERAL INFORMATION

Permit No. 74-7063

1. Owner: ROB STORLIE Phone No. 756-3964
   Current Address: RT. 1 BOX 8A SALMON, ID 83467
2. Accompanied by: SAME EXAM. DATE: 6-MAY-1988
   Address: _____ Phone No. 756-4279
   Relationship to Permit Holder: _____
3. Source: SPRING tributary to SINKS

B. OVERLAP REVIEW

1. Other water rights with same place of use: NONE
   _____ ☐ Copies Attached
2. Other water rights with same point of diversion: NONE
   _____ ☐ Copies Attached ☐ Copies of Field Exam's Attached

C. SYSTEM DESCRIPTION

1. **Diversion System Diagram:** Indicate all major components and distances between components. Indicate weir size/ditch size/pipe i.d. as applicable. ☐ Alternative diagram attached

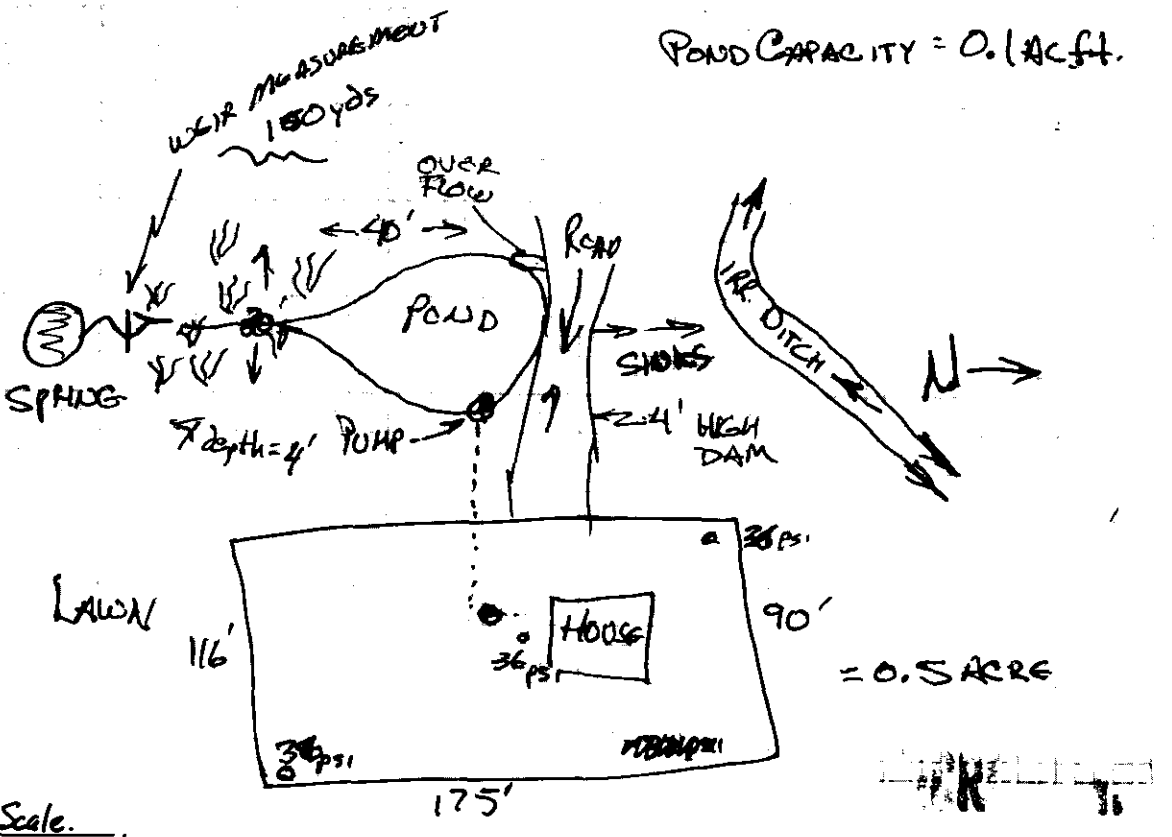

Scale: 1" = No Scale.

2. ☑ Copy of U.S.G.S. Quadrangle Attached Showing location(s) of point(s) of diversion and place(s) of use (required).
   ☐ Aerial Photo Attached (required for irrigation of 10 acres or more).
   ☑ Photo of Diversion and System Attached (required for all but single household domestic groundwater, and stockwater.

System Description (continued)

3. **Narrative:** Description (As operating at time of measurement. Indicate pressure, number of sprinklers, etc.)

SPRING EMPTIES INTO SMALL POND. WATER IS PUMPED FROM THIS POND INTO 1½" UNDERGROUND [redacted] TO FAUCETS. RUNS 3-4 SPRINKLERS TO IRR. [redacted] HOUSE.

☐ See Remarks on page 4 for continuation

4.

Well or Diversion Identification No.*	Motor Make	Hp	Motor Serial No.	Pump Make	Pump Serial No. or Discharge Size
	G.E	1.0	5KC39QN1002BX	MEYERS	6728S

**Code to correspond with No. on map and aerial photo*

5. **Point(s) of Diversion:** No. 3 PLACER M.S.990

Ident. No.	Gov't. Lot	¼	¼	¼	Sec.	Twp.	Rge.	County	Method of Determination/Remarks
		NE	SE	NW	1	21N	22E	LEMHI	ON SITE/USGS QUAD

6. **Place(s) of Use:** Indicate Method of Determination

Twp.	Rge.	Sec.	NE¼				NW¼				SW¼				SE¼				Totals
			NE¼	NW¼	SW¼	SE¼	NE¼	NW¼	SW¼	SE¼	NE¼	NW¼	SW¼	SE¼	NE¼	NW¼	SW¼	SE¼	
21N	22E	1								0.5									0.5

Do not use this space

Do not use this space

D. FLOW MEASUREMENTS

☐ Additional Data Sheets Attached

1.

Measurement Equipment	Type	Make	Model No.	Serial No.	Size	Calib. Date

2. **Measurements:**

RAINBIRDS 3 @ 9/64"

X PSI = 36

E. FLOW CALCULATIONS

☐ Additional Computation Sheets Attached

1. Measured Method:

RAINBIRD EQUATION: $Q = 0.0665 d^2\sqrt{PSI}$ $3 @ (0.0665)(0.141)^2\sqrt{36} = 0.024$ cfs CAPACITY LIMITED

$(0.5 \text{ ACRE})(3 \text{ cfs/ACRE}) = 1.5$ cfs

2. Alternate Method for Checking Purposes:

0.06" over V-NOTCH WEIR SPRING FLOW ABOVE POND = ~ 3gpm

ALLOW CAPACITY @ 0.024 (PUMP) - EXPECT INFLOW TO POND TO EQUAL DISCHARGE THROUGH PUMP.

F. PUMP EFFICIENCY DATA (Optional)

Discharge Pressure: _____ psi x 2.31 = _____ ft (1); Dynamic pumping level: _____ ft (2)

Total Head: (1) + (2) = _____ (3) ; Flow rate: _____ cfs (4)

Water HP: (3) x (4) ÷ 8.8 = _____ (5)

Meter Input KW: 3.6 x _____ KH x _____ CTR or _____ MULT x _____ PTR x _____ N/ _____ T = _____ (6)

Meter Input HP: (6) x 1.34 = _____ (7)

Panel Input KW: _____ Ave PF x _____ Ave Volts x _____ Ave Ampsx .001732 = _____ (6)

Panel Input HP: (6) x 1.34 = _____ (7) Efficiency: (5)/(7) x 100 = _____ %

G. VOLUME CALCULATIONS

1. Volume Calculations for Irrigation:

$V_{I.R.}$ = (Acres Irrigated) x (Irrigation Requirement) = 0.5 x 3 = 1.5AF

$V_{D.R.}$ = [Diversion Rate (cfs)] x (Days in Irrigation Season) x 1.9835 = (0.02)(214)(1.9835) = 8.49 AF

V = Smaller of $V_{I.R.}$ and $V_{D.R.}$ = 1.5AFA

2. Volume Calculations for Other Uses: —

MICROFILMED

SEP [illegible]

H. REMARKS AND OVERLAP REVIEW ANALYSIS

I. RECOMMENDATIONS

1. **Recommended Amounts**

Beneficial Use	Period of Use From	To	Rate of Diversion Q (cfs)	Annual Volume V (afa)
IRRIGATION	4/1	11/1	0.02	1.5
Totals:				

2. **Recommended Amendments**

☐ Change P.D. as reflected above ☐ Add P.D. as reflected above ☑ None

☐ Change P.U. as reflected above ☐ Add P.U. as reflected above ☐ Other

J. AUTHENTICATION

Field Examiner's Name ERIC S. WERNER

Signature

Certification Date Steve McLaurin 10-Jan-1989

Field Report Preparation Date May 16, 1988

CONSULTANT SEAL

K. Licensing recommendation shall be prepared by an Idaho Department of Water Resources employee on a computer printout attached hereto.

reviewed: Roxanne McCarthy 2/3/89

RECEIVED

JUN 12 1989

74-7067

...st. Boise Meridian



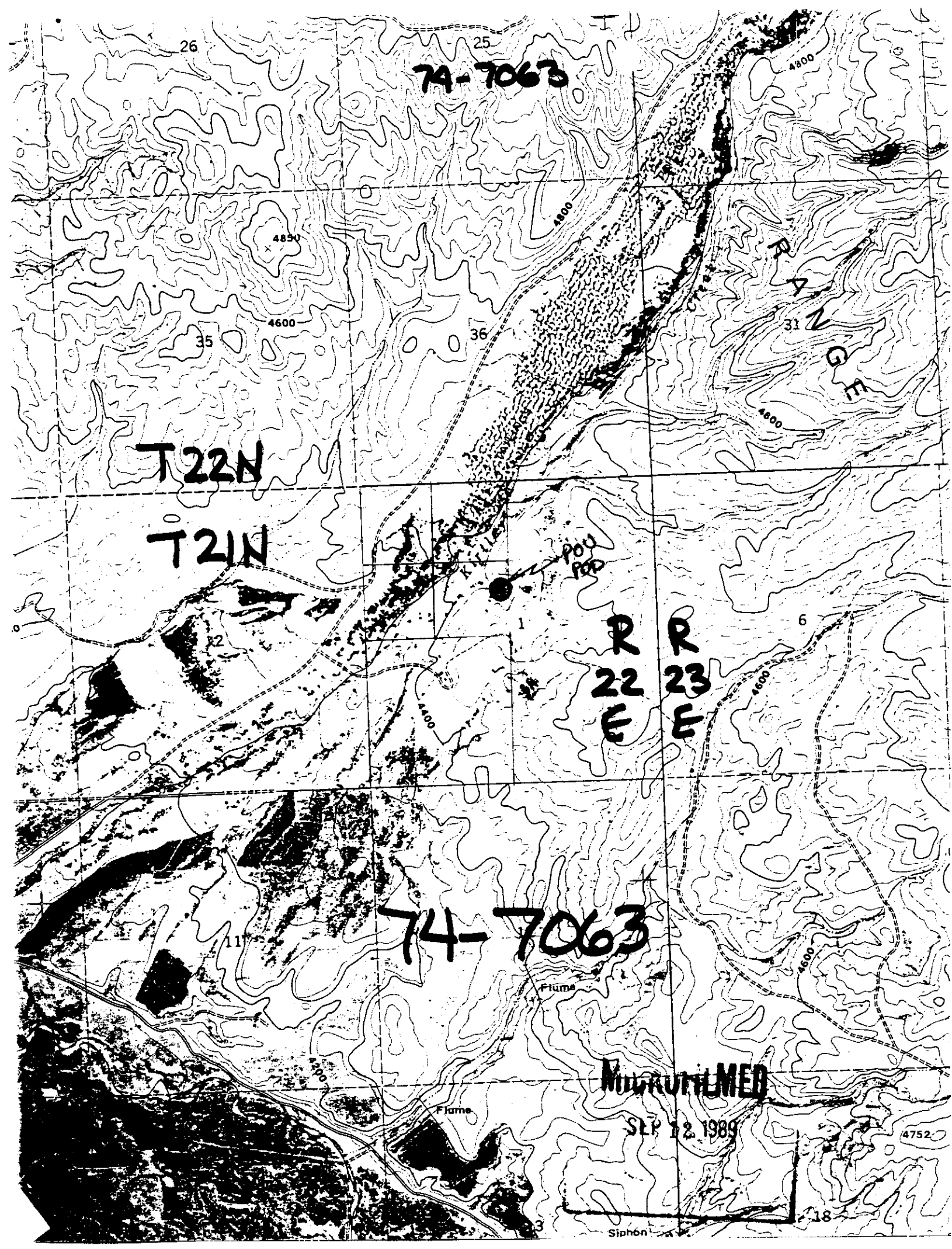

MICROFILMED
SEP 12 1989

74-7063



MICROFILMED
SEP 12 1989

LOCATED IN No. 3 PLACER M.S. 990, SE¼NW¼, SECTION 1, T. 21 N. R. 22 E., B.M., LEMHI COUNTY, IDAHO

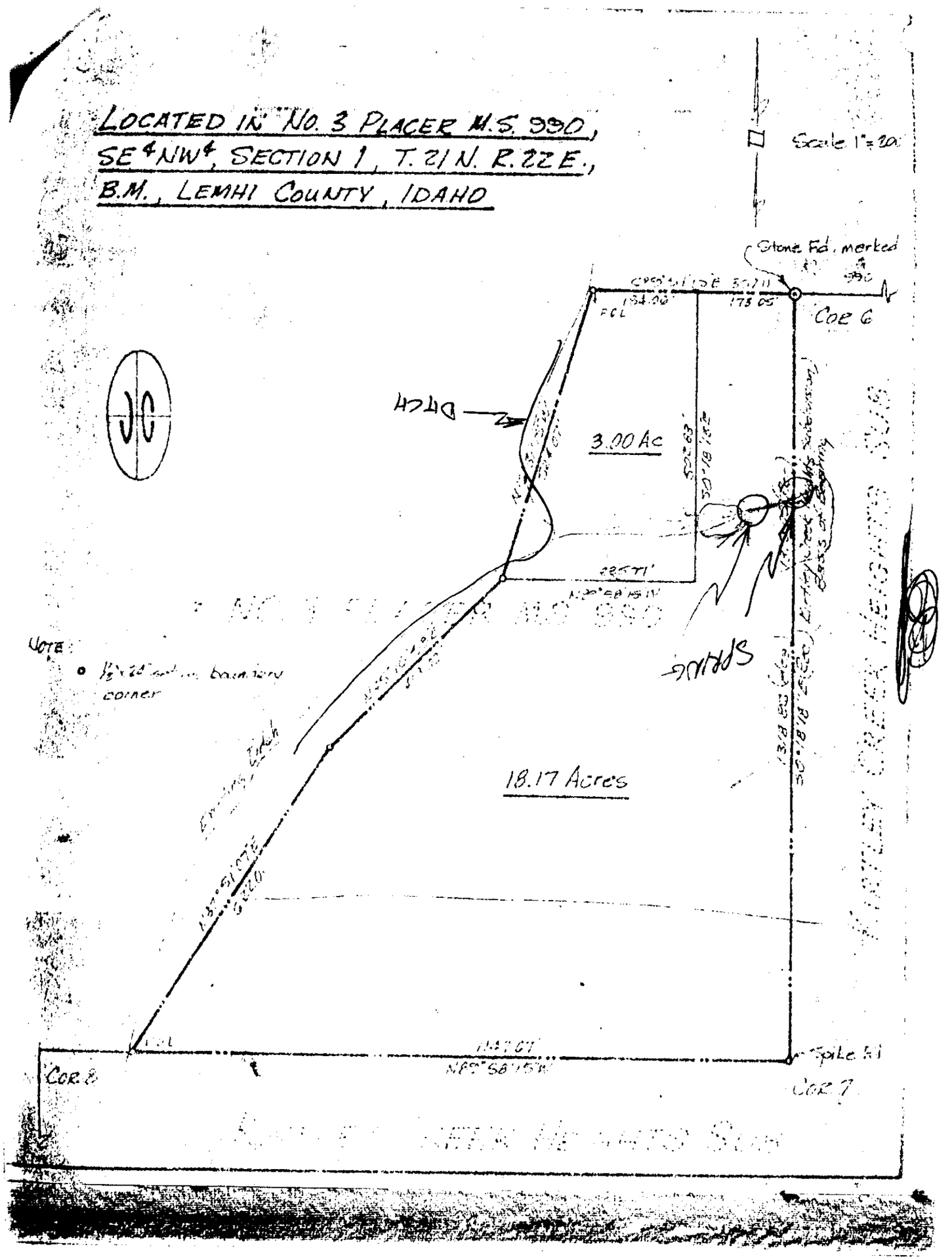

Scale: 2 inches equal 1 mile.

BE IT KNOWN that the undersigned hereby makes application for permit to appropriate the public waters of the State of Idaho as herein set forth.

Robert S Young
(Applicant)

RECEIVED
SEP 12 1984

INTER-DEPARTMENT MEMO — 1

FROM H.W. Jones

DATE 2-18-87

TO 74-7063 Rlt

SUBJECT Contact with Robt. Stenner who says he owns 1/2 of property Formerly owned by Robt. Young. I have sent the returned certified letter sent to Mr. Young ~~to~~ over to Mr. Stenner. Mr. Stenner states he will find Mr. Young's correct address in Oakley and Foward the original letter with assignment Forms to Mr. Youngs. an absentee owner from Calf. owns the half of property + Mr. Stenner will try + find his address.

Rt. 1 Box 8A
Salmon, ID (756-3964)

MICROFILMED
SEP 12 1989

H.W. Jones
SIGNATURE

4/36.

RECEIVED
APR 8 1987
Department of Water Resources
Eastern District Office

STATE OF IDAHO

DEPARTMENT OF WATER RESOURCES

EXAMINATION FEE INFORMATION

For Office Use Only
Fee Received 50.00
Date 4-8-87
Receipt # 41151
Receipt by
Sent to S.O.

RECEIVED
APR 27 1987
Department of Water Resources

1. Permit No. 74-7063

ONE OF THE FOLLOWING BOXES SHOULD BE MARKED TO DESIGNATE YOUR CHOICE:

☑ I choose to have the department make the field examination of this permit; attached is the examination fee. (If this box is marked, complete items 1 thru 8.)

2. Permit Holder: Robert E Sterner

3. Post Office Address: Rte 1 Box 8A Salmon ID 83467

Telephone No. 208-756-4869

4. Source of Water: ~~Creek~~ UNNAMED Springs

5. Extent of Use:

Domestic _____ (No. of households) Stockwater _____ (No. and type of stock)

Irrigation 10 (acres) Other/Remark This water is pumped from pond may be able to measure usage by pump hrs

6. Total rate &/or volume for which proof is submitted .20 cfs 7 acre-feet

7. Show the date water was first diverted and beneficially used under this permit:

June 6, 79

8. Person to contact to accompany the department representative during the field examination:

Robert E Sterner
(Name)

Rt 1 Box 8-A - Salmon ID 83467
(Address) (Telephone Number)

☐ I choose to have the field examination conducted by a certified water right examiner. Attached is a statement from the certified examiner I have selected verifying that he has been retained to conduct the examination. (If this box is marked, complete items 1 thru 7.)

April 4, 1987
Date

Robert E Sterner
Signature of Permit Holder (and title, if appropriate)

MICROFILMED
SEP 12 1989

State of Idaho

Department of Water Resources

LICENSE EXAMINATION FEE SCHEDULE

(c.f.s. = cubic feet per second
AF = acre feet)

cfs	AF	Fee
0 - 0.04	0 - 4	$ 0
.05 - 0.20	5 - 20	50.00
.21 - 1.0	21 - 100	100.00
1.01 - 2.0	101 - 200	125.00
2.01 - 3.0	201 - 300	150.00
3.01 - 4.0	301 - 400	175.00
4.01 - 5.0	401 - 500	200.00
5.01 - 6.0	501 - 600	225.00
6.01 - 7.0	601 - 700	250.00
7.01 - 8.0	701 - 800	275.00
8.01 - 9.0	801 - 900	300.00
9.01 - 10.0	901 - 1000	325.00
10.01 - 11.0	1001 - 1100	350.00
11.01 - 12.0	1101 - 1200	375.00
12.01 - 13.0	1201 - 1300	400.00
13.01 - 14.0	1301 - 1400	425.00
14.01 - 15.0	1401 - 1500	450.00
15.01 - 16.0	1501 - 1600	475.00
16.01 - 17.0	1601 - 1700	500.00
17.01 - 18.0	1701 - 1800	525.00
18.01 - 19.0	1801 - 1900	550.00
19.01 - 20.0	1901 - 2000	575.00
20.01 & over	2001 & over	600.00

Checks should be made payable to the
Department of Water Resources

No fee is required for single family
domestic use or stockwater use.

MICROFILMED

Robert E Sterner
Rt 1 Box 8-A
Salmon, IDAHO 83467

Navajo Art USA 22

Dept of Water Resources
Eastern Dist. Office
150 Shoup Ave.
ID. Falls ID. 83401

St e of Idaho
DEPARTMENT OF WATER RESOURCES
STATE OFFICE, 450 W. State Street, Boise, Idaho

CECIL D. ANDRUS
Governor

A. KENNETH DUNN
Director

Mailing address:
Statehouse
Boise, Idaho 83720
(208) 334-4440

April 16, 1987

RE: Permit No. 74-7063

Robert E. Sterner
Rt. 1, Box 8A
Salmon, ID 83467

Dear Permit Holder(s):

This office acknowledges receipt of the Assignment of the above referenced permit to you. Enclosed for your records is a copy of the permit.

As new owners of the permit, you are required to submit either an EXAMINATION FEE or a statement from a certified examiner that he has been retained to do a field examination of your water use.

Enclosed is a copy of the EXAMINATION FEE NOTICE sent to the previous permit owner. Please read and take proper action. You should note that the notice was sent on February 10, 1987 and after 60 days a day of priority of your permit is lost for every day the fee or statement is not received by this office.

In order to keep this permit in good standing, you must respond to the Examination Fee Notice as soon as possible. If you have any questions regarding this matter, please feel free to contact us.

Sincerely,

JIM JOHNSON
Water Rights Supervisor

JJ:sc
Enclosures

MICROFILMED
MAY 13 1987

Permit No. 74-7063

ASSIGNMENT REVIEW CHECK LIST

1. Signature of Permit Holder? Yes
2. Notary? Yes
3. a. Full Assignment? Yes

   b. Partial Assignment?
4. "No assignment" condition on permit? NO
5. Commencement of Works received? Yes - B/U rec'd

   a. Commencement of works requested?

   b. Show Cause Order drafted & sent?

   c. Cancellation necessary?
6. Affidavit of residency required? N/A
7. Extension granted due to litigation? N/A
   (If yes, commencement of works is not required.)

1. Type permit summary sheet. ✓ Sharla
2. Coding sheet. ✓ Sharla
3. Acknowledgement letter type. #1 spec
4. Copy to region. ✓ Sharla

MICROFILMED
MAY 13 1987

Date 4-14-87

Employee Jm

STATE OF IDAHO
DEPARTMENT OF WATER RESOURCES
EASTERN REGION

John V. Evans
Governor

A. Kenneth Dunn
Director

150 Shoup — Suite 15
Idaho Falls, Idaho 83402
(208) 525-7161

February 10, 1987

74-7063
YOUNG, ROBERT S.
888 N. 275 E.
OREM, UT 84057

CERTIFIED
No. 0013761

EXAMINATION FEE NOTICE

Dear Permit Holder:

Department records show that proof of beneficial use has been submitted for the above-referenced permit, but that a field examination has not yet been conducted to determine the extent of beneficial use of the water for licensing purposes.

House Bill 671 (effective April 4, 1986) enacted by the 1986 Idaho Legislature requires the payment of a fee before this Department can conduct the field examination needed to issue a license confirming use of water under the permit. This letter is notification that the license examination fee is due within sixty (60) days of the date of this letter. The examination fee information sheet (enclosed) must be returned with the fee.

As an alternative to submitting the fee, the Department will accept a field examination report completed by a certified water right examiner from the private sector. If you choose to have the examination done by a certified water right examiner, you need not submit the license examination fee to the Department, but you must within sixty (60) days of the date of this letter return to the Department, the examination fee information sheet showing appropriate information together with a statement from the certified examiner to verify that you have retained a certified examiner to conduct the field examination. If you choose this alternative, a completed field examination report must be submitted within one year of the date of this letter. You cannot later change your decision to use this alternative and submit the fee needed for the Department to conduct the field examination, but you may change to another certified examiner.

MICROFILMED
MAY 13 1987

Certified water right examiners are licensed engineers, geologists, or land surveyors certified by the Department to conduct water right examinations. The procedure for certifying examiners results from the recently enacted HB 671 and is being developed at this time. A listing of certified water right examiners will be available from this Department when examiners have been certified.

If your permitted use, in fact, has already been examined by the Department and you have not asked to have the examination repeated, the fee requirement is not applicable to your permit. If you believe this is the case, please contact the Department.

The license examination fee is to be based on the amount of water you indicate you have developed, as listed in item 6 on the examination fee information sheet. The amount of water on which the examination fee is based can be less than the permitted amount, if less water has been diverted and benefically used. The licensed amount of water, however, will not exceed the amount you claim on the examination fee information sheet. The enclosed license examination fee schedule shows a listing of applicable fees.

FAILURE TO SUBMIT WITHIN THE SIXTY (60) DAY PERIOD THE FEE OR THE STATEMENT THAT A CERTIFIED EXAMINER HAS BEEN RETAINED TO MAKE THE FIELD EXAMINATION WILL BE CAUSE TO ADVANCE THE PRIORITY OF THE PERMIT ONE DAY FOR EACH DAY THAT THE FEE SUBMITTAL IS LATE

FAILURE TO SUBMIT THE FEE OR THE COMPLETED FIELD EXAMINATION REPORT WITHIN A YEAR WILL BE CAUSE TO CONSIDER THE PROOF OF BENEFICIAL USE TO BE INCOMPLETE AND TO LAPSE THE PERMIT

The attached examination fee information sheet and the fee may be submitted to the following Department office:

Eastern Region
Idaho Dept. of Water Resources
150 Shoup Ave., Suite 15
Idaho Falls, Idaho 83401
Phone: 525-7161

Very Truly Yours,

Ronald D. Carlson
Eastern Regional Manager

Enclosures

MICROFILMED
MAY 13 1997

STATE OF IDAHO

DEPARTMENT OF WATER RESOURCES
Eastern Region

150 Shoup, Suite 15
Idaho Falls, Idaho 83402
(208) 525-7161

AUGUST 2, 1984

ROBERT S. YOUNG
888 N. 275 E.
OREM UT 84057

RE: Permit No. 74-7063

Dear Permit Holder:

We acknowledge receipt of your statement submitted as proof of beneficial use for the above referenced permit.

Enclosed please find a copy of an order involving your permit.

Before a license can be issued, a field examination must be made by a representative of this department.

A field examiner will contact you to arrange to examine your system.

If you have any questions regarding the field examination, please contact this office by phone at 525-7161 or in person in the third floor State Office Building, 150 Shoup, Idaho Falls, Idaho.

Sincerely,
s/HAROLD W. JONES
Sr. Resource Agent

Enclosure

MICROFILMED
MAY 13 1987



IDAHO DEPARTMENT OF WATER RESOURCES
STATEHOUSE
BOISE, IDAHO 83720

Department of Water Resources

DEPARTMENT OF WATER RESOURCES 74-7063

The Idaho Department of Water Resources will consider this card as a statement that the permit holder(s) has completed development to the extent shown below of Permit No.

Name(s) of Permit Holder: Robert S. Graves

Post Office Address: [redacted] 888 N. 275 E.

Orem, Utah 84057 Tel. No. 1-801-225-3618

Source of Water: Springs

Extent of Use:
- ☐ Domestic (number of households)
- ☑ Stockwater 7-10 (number and type of stock)
- ☑ Irrigation 3 (acres)
- ☐ Other

Measuring Device: Required? ☒ Yes ☐ No Installed? ☐ Yes ☒ No

Access Port: Required? ☐ Yes ☒ No Installed? ☐ Yes ☐ No

The above information is a true statement of the extent to which the above numbered permit has been developed.

May 31, 1984
Date

Robert S Graves
Signature of Permit Holder

MICROFILMED

INTER-DEPARTMENT MEMO — 1

FROM Rita Fleck

DATE 5-8-1984

TO File 74-7063

SUBJECT Returned B/L Notice

The Lemhi County Assessor shows a current address of 588 N. 275E, Orem, Utah 84057. The notice will be sent to this address

SIGNATURE

STATE OF IDAHO
DEPARTMENT OF WATER RESOURCES
Statehouse
Boise, Idaho 83720





S T A T E O F I D A H O

DEPARTMENT OF WATER RESOURCES

STATEHOUSE
BOISE, IDAHO 83720
(208) 334-4440
CERTIFIED MAIL

13813

YOUNG, ROBERT S.
BOX 1834
SALMON, ID 83467

PROOF DUE NOTICE

MARCH 31, 1984

DEAR PERMIT HOLDER:

ONE OF THE CONDITIONS OF APPROVAL OF YOUR WATER PERMIT NO. 74-7063 WAS THAT PROOF OF THE EXTENT OF YOUR BENEFICIAL USE MUST BE SUBMITTED TO THIS OFFICE ON OR BEFORE JUNE 01, 1984. (SEE LAST PAGE OF YOUR APPROVED PERMIT OR YOUR LAST APPROVED EXTENSION REQUEST). ENCLOSED IS A POSTCARD WHICH MAY BE USED TO SUBMIT THE REQUIRED PROOF.

IF YOU HAVE NOT FULLY COMPLETED YOUR PROJECT, AND YOU OR A PREVIOUS OWNER OF THIS PERMIT HAVE NOT RECEIVED A PRIOR EXTENSION OF TIME, YOU MAY REQUEST AN EXTENSION OF TIME IF THE DELAY IS FOR REASONABLE CAUSE AS PROVIDED IN SECTION 42-204, IDAHO CODE. IF YOU HAVE BEEN PREVENTED FROM PROCEEDING BY A GOVERNMENTAL AGENCY OR BY LITIGATION, MORE THAN ONE EXTENSION OF TIME CAN BE GRANTED. AN EXTENSION OF TIME REQUEST FORM IS ENCLOSED FOR YOUR CONVENIENCE.

EITHER THE BENEFICIAL USE POSTCARD OR A REQUEST FOR AN EXTENSION OF TIME MUST BE RECEIVED BY THIS DEPARTMENT ON OR BEFORE THE ABOVE DESCRIBED PROOF DUE DATE. IF NEITHER IS RECEIVED, THE DEPARTMENT WILL SEND YOU A LAPSE NOTICE. WITHIN SIXTY (60) DAYS OF THE MAILING OF THE LAPSE NOTICE, THE PERMIT WILL NO LONGER BE OF ANY FORCE NOR EFFECT.

SINCERELY,

RITA FLECK
SECRETARY/RECORDS MANAGER

ENCLOSURES

MICROFILMED

State of Idaho
DEPARTMENT OF WATER RESOURCES
STATE OFFICE, 373 W. Franklin Street, Boise, Idaho

JOHN V. EVANS
Governor

C. STEPHEN ALLRED
Director

Mailing address:
Statehouse
Boise, Idaho 83720
(208) 384-2215

June 7, 1979

Re: Permit No. 74-7063

Robert S. Young
Box 1834
Salmon, Idaho 83467

Dear Mr. Young:

Enclosed is a copy of your approved Application for Permit. We direct your attention to the conditions of approval as listed on the fourth page.

Be sure to note the special condition requiring you to install and maintain a measuring device at your point of diversion prior to submitting proof of beneficial use of water. We have enclosed a letter describing the different types of measuring devices accepted by this office.

Sincerely,

David R. Tuthill Jr.

DAVID R. TUTHILL, JR.
Supervisor, Water Allocations Section

DRT:lr

Enclosure

74-7063

STAFF REVIEW - STATE OFFICE

1. ✓ Name vs. Signature
2. ✓ Source
3. ✓ Point of Diversion
4. 0.44 Amnt. & Period of Use
5. ✓ Descrip. of Diverting Wrks.
6. ✓ Time req. for Proof of B/U
7. N/A Place of Use for other than irrig.
8. 22 Place of Use for irrigation (add acres)
9. ✓ Property Owner at Pt. of Div. & Pl. of Use
10. ✓ Map
11. 35 Fee & Rec't. No. ✓

Copies Sent To:

- NO Idaho Health Department
- Idaho Fish & Game Dept.
- Bureau of Land Management
- NO U.S.F.S.
- Dept. of Lands
- Yes Other water master

Dam Safety Information N/A (Goes to Permit Section)

Check:

Critical G.W. Area ___ yes ✓ no

Other rights on same land None platted

Withdrawals of all protests received N/A yes ___ no

Conditions:

ID Power Co. Letter - Snake R. NO

ID Power Co. Letter - G.W. & Tribs. ___

Snake River Condition ___

Payette River Letter ___

Priority Date 2/27/79

Water Quality #16 NO

Water Quality #10 ___

intrastate ___ interstate ___

Meas. Dev. or Sc. Meas. NO

Totalizing meter ___

Supplemental ___

Right-of-Way Cond. ___

Code #05

Watermaster Cond. Yes

Wtr. Dist No. 74-B

Meas. Dev. Cond. for apps within a Water Dist. ~~NO~~ Yes DRT

Reviewer

6/1/79

Date

March 3, 1979

Mr. LaMar Cockrell, Watermaster
Water District # 74-B
Route #1, Box 9
Salmon, Idaho 83467

Dear Mr. Cockrell:

Re: Application for Permit No. 74-7063 - Young

We are enclosing a copy of an application that may be of interest to your water district. Please review the application and submit any comments you may have to our Department as soon as possible. The last date of protest is March 26, 1979, and we are required to take final action shortly thereafter.

If we may be of further assistance, please feel free to contact us.

Very truly yours,

RONALD D. CARLSON
Supervisor
Eastern Region

RDC:dh

Enclosure.

STATE OF IDAHO

DEPARTMENT OF WATER RESOURCES
Eastern Region

1515 Lincoln Road
Idaho Falls, ID 83401
(208) 523-7186

MARCH 2, 1979

The Recorder-Herald
P. O. Box 310
Salmon, Idaho 83467

Gentlemen:

Enclosed you will find a legal notice which we wish to have published on the dates indicated (once a week for two consecutive weekly issues) in your newspaper. We have allowed ample time for you to submit a galley proof to this office for review before the first publication date. If you cannot publish the notice on the proposed dates, please contact us immediately.

An affidavit of publication must be submitted to the Department along with the publication bill. Your cooperation is appreciated.

Please send the affidavit of publication and publication billing to this office before MARCH 26, 1979.

Yours truly,

RONALD D. CARLSON
Supervisor

Encl.

NOTICE OF APPLICATION FOR WATER RIGHT

Notice is hereby given that the following application(s) have been submitted for permit to appropriate the public waters of the State of Idaho: ~~75-7063~~ 74-7063

YOUNG, ROBERT S.
BOX 1834, SALMON, ID 83467
Source: UNNAMED SPRINGS tributary to KIRTLEY CREEK
Date Filed: 02/27/1979
Amount: 0.44 CFS
Diversion Point: SENW Sec 01 T 21N R 22E, LEMHI Co.
Use: IRRIGATION (0.44 CFS) from 04/01 to 11/01
Place of Use: SENW Sec 01 T 21N R 22E FOR 22 ACRES
Diversion Means: DITCHES, PUMP & SPRINKLER SYSTEM

NOTICE OF APPLICATION FOR WATER RIGHT

Notice is hereby given that the following applications have been submitted for permit to appropriate the public waters of the State of Idaho.

24-2063

YOUNG, ROBERT S.

BOX 1834, SALMON, ID 83467

Source: UNNAMED SPRINGS tributary to KIRTLEY CREEK

Date Filed: 02/27/1979

Amount: 0.44 CFS

Diversion Point: SENW Sec 01 T 21N R 22E, LEMHI Co.

Use: IRRIGATION (0.44 CFS) from 04/01 to 11/01

Place of Use: SENW Sec 01 T 21N R 22E FOR 22 ACRES

Diversion Means: DITCHES, PUMP & SPRINKLER SYSTEM

If issued the permit(s) will be subject to all prior water rights. Protests against the granting of any permit must be filed with the Director of the Idaho Department of Water Resources, 1515 Lincoln Rd., Idaho Falls, Idaho 83401 on or before MARCH 26, 1979.

C. STEPHEN ALLRED

Director

Published ~~3/8 & 3/15/79~~ 3/22/79

MICROFILMED

February 27, 1979

Robert S. Young
Box 1834
Salmon, Idaho 83467

Dear Mr. Young:

Re: Application for Permit

Attached herewith is Departmental receipt No. 12918 in the amount of $35.00 for the above referenced application.

Very truly yours,

RONALD D. CARLSON
Supervisor
Eastern Region

RDC:dh

Attachment

DEPARTMENT OF WATER RESOURCES
- STAFF ANALYSIS -

Item	Initial	Date
(1)	ARK	2/27/79
(2)		
(3)		
(4)		
(5)		
(6)		
(7)	n/a	
(8)	n/a	
(9)		
(10)		
(11)	DH	3-27
(12)	~~RDC~~	5/22/79
(13)	"	"
(14)	"	"

Application No. Young

✓ Source
✓ Point of Diversion
✓ County
✓ Quantity of Water and Period of Use
✓ Description of Diverting Works
✓ Time required for B/U of water
✓ Place of Use or Acres Irrigated
✓ Map
✓ Signature
✓ Fee

In form to receipt yes

Send Copies to:
___ Idaho State Health Department
___ Idaho Fish and Game Department
___ Bureau of Land Management
Watermaster - Water District 74-B.
___ Request Special Use Permit from U.S.F.S.
___ Request Easement from B.L.M.
___ Request Information from Applicant
___ Request Dam Safety Information

In form for advertising yes

Platted on Map No. Topo R-27

Located within Water District No. 74-B

Critical groundwater area: yes_____ no_____

Groundwater levels:

_____ Declining, _____ Stable, _____ Increasing

(comment)_____

Other rights on the same place of use None on springs But Kuttey Creek is decreed with a few licenses too.

Comments: Pre-permit form should be conducted.

Affidavit of Publication received (date) 3-26-79

Final date for protests ~~MARCH 26~~ APR 7 1979

Protests received: yes_____ no_____

All requested information received from agencies or applicant: yes_____ no_____

Action recommended:

✓ Approve _____ Deny

2/27/79 Proposed Priority

_____ Reason for Reduction_____

✓ Measuring device required

_____ See attached sheet for other conditions of approval

_____ No special conditions for approval

(15) District E By RDC Date 5/22/79

RECEIVED
MAY 31 1979
Department of Water Resources

MICROFILMED