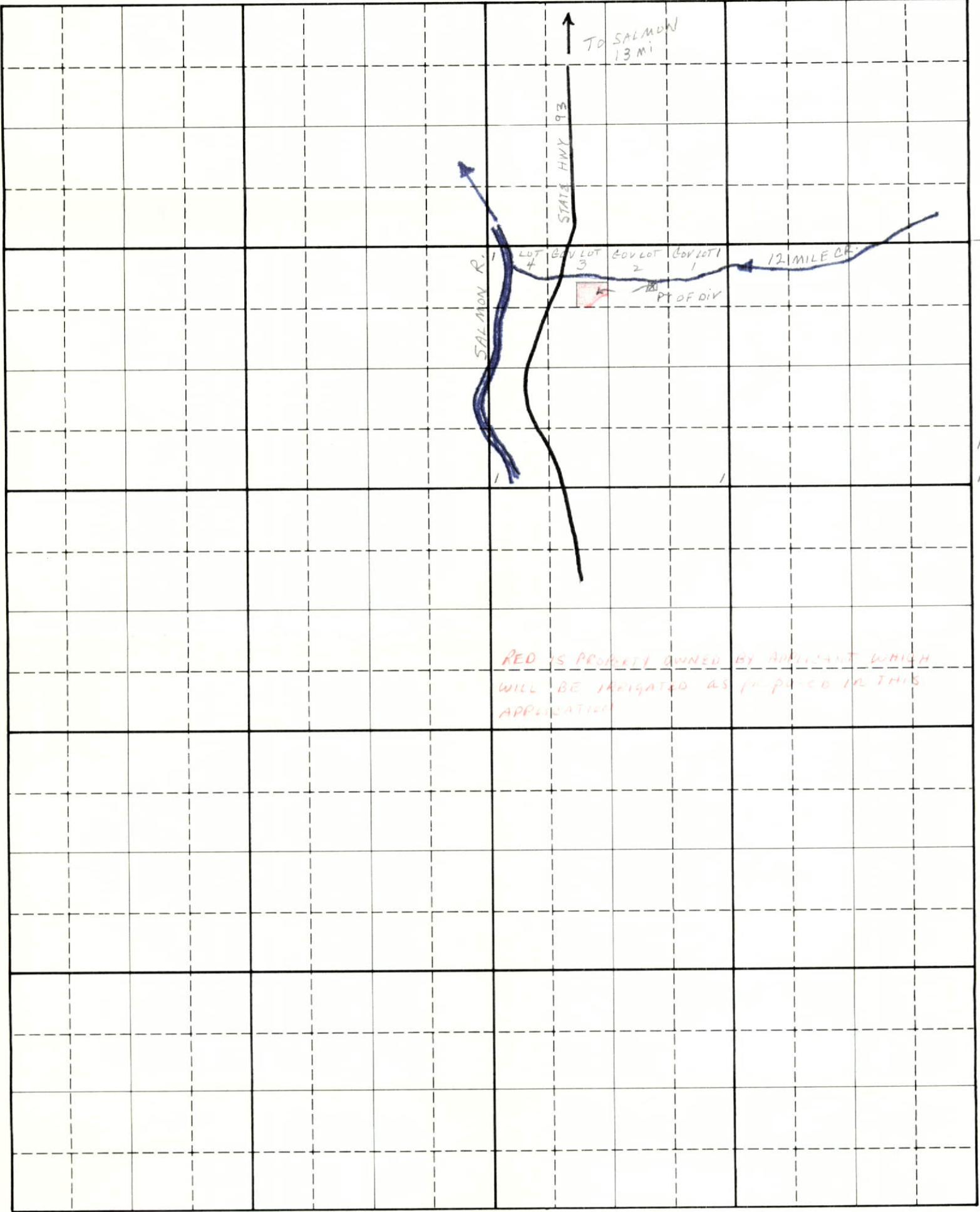


11. Map of proposed project: R21E



Scale: 2 inches equal 1 mile

BE IT KNOWN that the undersigned hereby makes application for permit to appropriate the public waters of the State of Idaho as herein set forth.

Glenn Rickman
(Applicant)

**NOTICE OF APPLICATION FOR
WATER PERMIT**

Notice is hereby given that Glen J. Tickner, Star Route, Salmon, Idaho has on May 11, 1971 submitted Application No. 75-7015 for a permit to appropriate 0.10 cubic feet per second of water from Twelve Mile Creek, tributary of Salmon River by means of headgate and ditch within Gov't Lot 2, of Sec. 1, T. 19N, R. 21E, B. M. in Lemhi County to be used from April 1 to Nov. 1 for the irrigation of five acres within Gov't Lot 3 of Sec. 1, T. 19N, R. 21E, B. M.

If issued, this permit will be subject to all prior water rights. Protests against the granting of the permit must be filed with the Idaho Department of Water Administration, Statehouse, Boise, Idaho, 83707, on or before June 21, 1971.

R. Keith Higginson
Director

Published in the Recorder-Herald, Salmon, Idaho on June 3 and June 10, 1971.

6-3-2tc

Affidavit of Publication

STATE OF IDAHO }
County of Lemhi } ss.

JERRY G. POSIN

being first duly sworn, deposes and says that he is one of the printers (publisher) of the RECORDER HERALD, a newspaper published weekly at Salmon, Lemhi County, Idaho, and of general circulation therein,

That the Notice of Application for Water Permit # 75-7015

Glen Tickner a true printed copy of which is attached to the margin hereof, has been and was correctly printed and published in the regular and entire issue of every number of said newspaper and not in any supplement thereof or thereto for 2 consecutive issues, commencing with the issue dated June 3, 19 71 and ending with the issue dated June 10, 19 71

Jerry G. Posin
tenth

Subscribed and sworn to before me, this June day of June, 19 71

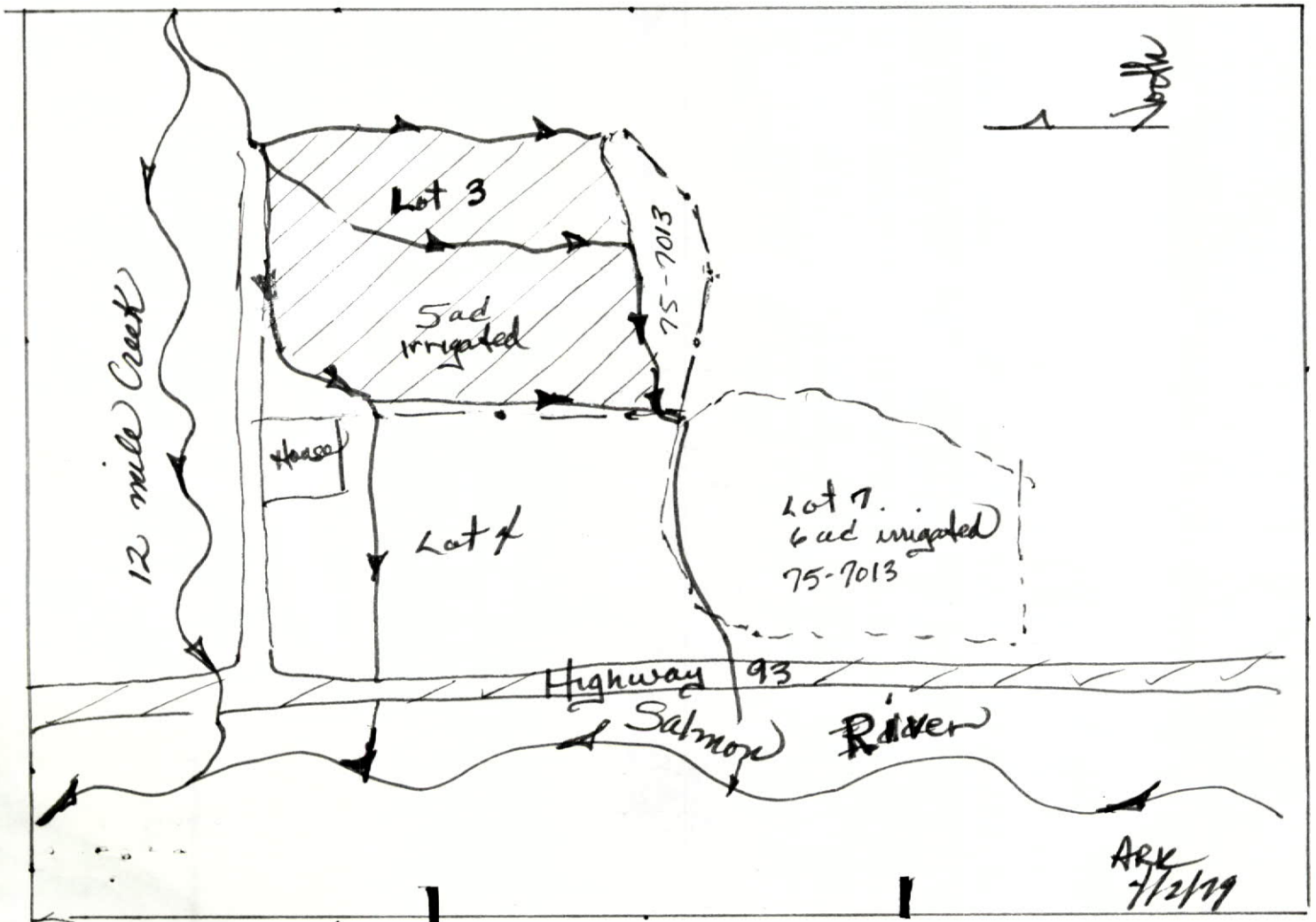
Neil Armstrong
Notary Public for the State of Idaho,
Residing at Salmon, Idaho

Publication Fee \$ 11.47

75 7015



Diagram of System



State of Idaho
Department of Water Resources

WATER RIGHT LICENSE

License of Water Right No. 75-7015 Priority May 11, 1971 Amount 0.10 cfs

THIS IS TO CERTIFY, that GLEN J. TICKNER
of Boise, Idaho, has complied with the terms and conditions of Permit
No. 75-7015 issued pursuant to Application for Permit dated May 11, 1971,
and has submitted proof to the Department of Water Resources on April 26, 1977,
that he has applied water to a beneficial use; an examination by the Department indicates that the works have a
capacity for the diversion of 0.65 cfs of water from Twelve Mile Creek,
tributary to Salmon River, and that the permit holder has applied to a beneficial use and
established a right to use water as follows:

Beneficial Use	Period of Use	Rate of Diversion	Annual Volume
Irrigation	from <u>April 1</u> to <u>November 1</u>	at <u>0.10</u> cfs and	<u>15</u> acre feet
	from _____ to _____	at _____ cfs and	_____
	from _____ to _____	at _____ cfs and	_____

(both dates inclusive)

Subject, however, to the condition that no more than 0.10 cfs of water be diverted at any one time, and
that the amount of water so diverted and to which such right is entitled and confirmed is for the purpose
aforementioned and is limited to the amount which can actually be beneficially used and shall not exceed
15 acre feet per-year, said waters to be diverted within the Govt. Lot 2, Sec. 1,
Twp. 19N, Rge. 21E, B.M. in the County of Lemhi

Description and location of place of use:

Twp.	Range	Sec.	NE 1/4				NW 1/4				SW 1/4				SE 1/4				Totals
			NE 1/4	NW 1/4	SW 1/4	SE 1/4	NE 1/4	NW 1/4	SW 1/4	SE 1/4	NE 1/4	NW 1/4	SW 1/4	SE 1/4	NE 1/4	NW 1/4	SW 1/4	SE 1/4	
19N	21E	1																	5

Total number of acres irrigated 5

NOTE: Modifications to or variance from this license must be made within the limits of Section 42-222, Idaho Code, or the applicable Idaho Law. This right may be forfeited by five years of non-use.

The right to the use of the water hereby confirmed is restricted and appurtenant to the lands or place of use herein described, as provided by the laws of Idaho.

Witness the seal and signature of the Director, affixed at Boise, Idaho, this 21 day of
August, 19 79.

Director

Identification No. 75-7015
Application No. _____

APPROVED

STATE OF IDAHO
DEPARTMENT OF WATER ADMINISTRATION

APPLICATION FOR PERMIT

To Appropriate the Public Waters of the State of Idaho
(TYPE OR PRINT IN INK)

1. Name of applicant Glen J. Tickner
post office address Star Route Salmon, Idaho 83467
2. Source of water supply Twelve Mile Creek which is a tributary of Salmon River
3. a. Location of point of diversion is Gov. Lot 2 $\frac{1}{4}$ of 1 $\frac{1}{4}$ of Section 1 Township 19N
Range 21E B.M. Lemhi County; additional points of diversion if any: _____

b. If water is not consumed, it will ~~be discharged into~~ Not be diverted at a point in _____ $\frac{1}{4}$
of _____ $\frac{1}{4}$ of Section _____ Township _____ Range _____ B.M. _____
4. Water will be used for the following purposes:
Amount 0.10 for Irrigation purpose from 1 April to 1 Nov. (both dates inclusive)
(cfs or acre-feet per annum)
Amount _____ for _____ purpose from _____ to _____ (both dates inclusive)
(cfs or acre-feet per annum)
Amount _____ for _____ purpose from _____ to _____ (both dates inclusive)
(cfs or acre-feet per annum)
5. Total quantity to be appropriated:
a. 0.10 cubic feet per second and/or
b. N. A. acre feet per annum.
6. Proposed diverting works:
a. Description of ditches, flumes, pumps, headgates, etc. Headgate and ditch in Government
Lot 2, Section 1.

b. Height of storage dam N. A. feet, active reservoir capacity N. A. acre feet; total reservoir
capacity N. A. acre feet, materials used in storage dam: N. A.
Period of year during which storage will occur N. A. to _____ inclusive.
(Mo. Day) (Mo. Day)
c. Proposed well diameter is N. A. inches; proposed depth of well is _____ feet.
7. a. Time required for the completion of the works and application of the water to the proposed beneficial use
is 5 years.
b. Estimated construction cost is \$ 100.00.
8. Description of proposed uses:
a. If water is **not** for irrigation:
(1) Give the place of use of water: N. A. $\frac{1}{4}$ of _____ $\frac{1}{4}$ of Section _____ Township _____
Range _____ B.M. _____
(2) Amount of power to be generated: N. A. hp under _____ feet of head.
(3) List number of each kind of livestock to be watered Five head of Livestock

(4) Name of municipality to be served N. A., or number of families to be
supplied with domestic water N. A.
(5) If water is to be used for other purposes describe: N. A.

b. If water is for irrigation, indicate acreage in each subdivision in the tabulation below:

TWP.	RANGE	SEC.	NE $\frac{1}{4}$				NW $\frac{1}{4}$				SW $\frac{1}{4}$				SE $\frac{1}{4}$				TOTALS
			NE $\frac{1}{4}$	NW $\frac{1}{4}$	SW $\frac{1}{4}$	SE $\frac{1}{4}$	NE $\frac{1}{4}$	NW $\frac{1}{4}$	SW $\frac{1}{4}$	SE $\frac{1}{4}$	NE $\frac{1}{4}$	NW $\frac{1}{4}$	SW $\frac{1}{4}$	SE $\frac{1}{4}$	NE $\frac{1}{4}$	NW $\frac{1}{4}$	SW $\frac{1}{4}$	SE $\frac{1}{4}$	
19N	21E	1					5	(Gov. Lot 3)											5

Total number of acres to be irrigated 5

c. Describe any other water rights used for the same purposes as described above. None

9. a. Who owns the property at the point of diversion Joe Baldree

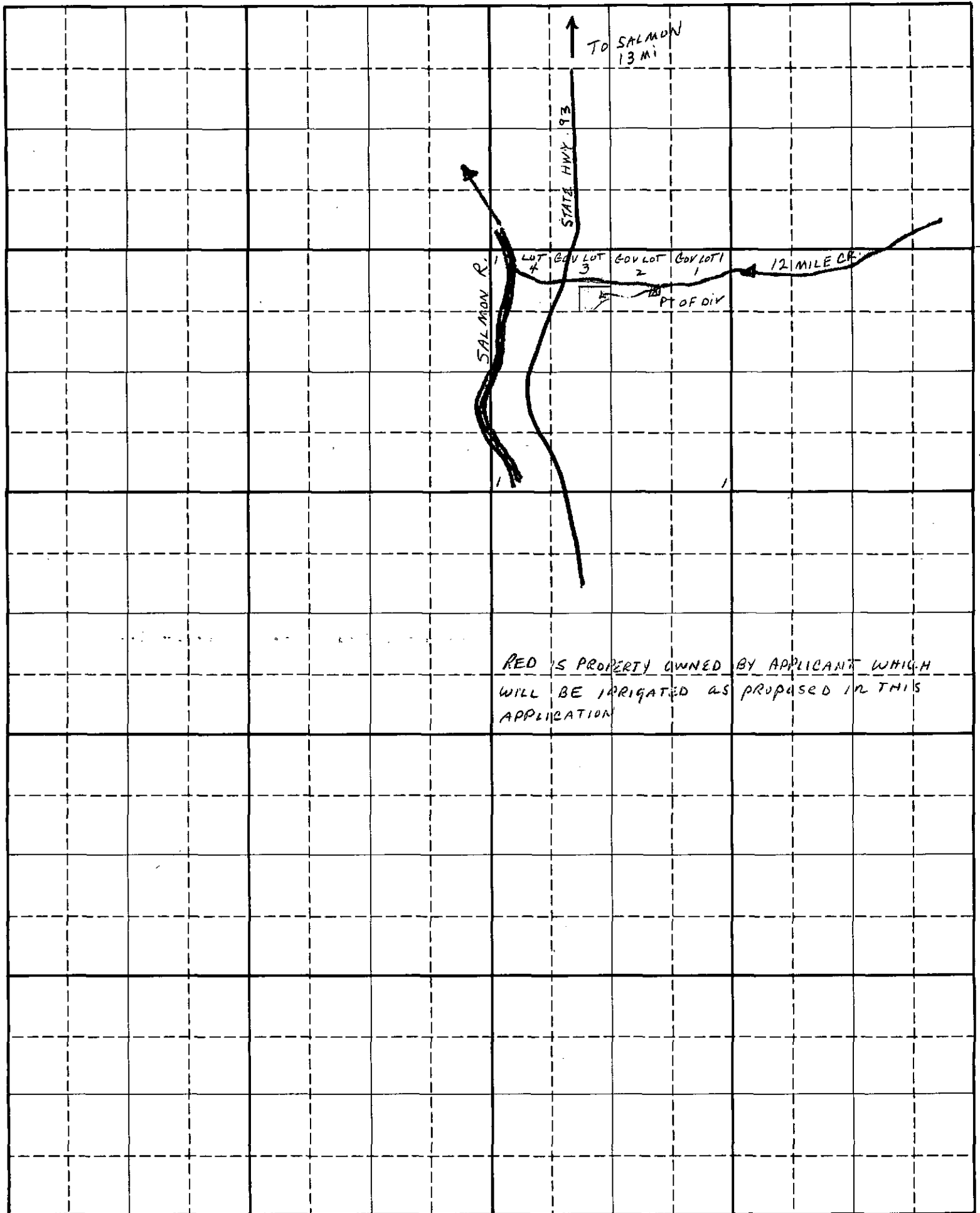
b. Who owns the land to be irrigated or place of use Applicant

c. If the property is owned by a person other than the applicant, describe the arrangement enabling the applicant to make this filing Applicant has the permission of Mr. Joe Baldree to build a headgate and ditch across his (Mr. Baldree's) property for the irrigation of applicants property.

10. Remarks The property proposed for irrigation under this application has been irrigated for years and is part of the old Twelve-Mile Ranch which is being subdivided and sold.

11. Map of proposed project:

R21E



Scale: 2 inches equal 1 mile

BE IT KNOWN that the undersigned hereby makes application for permit to appropriate the public waters of the State of Idaho as herein set forth.

Glenn Dickerson
(Applicant)

75 7015

Received by ej Date 5-11-71 Time 1:00 pm
Preliminary check by Yee Fee \$ 10.00
Receipted by ej Date 5-13-71
Publication prepared by cr Date 5-27-71
Published in Recorder-Herald
Publication dates 6-3 and 6-10-71
Publication approved ds Date 6-16-71
Priority reduced to _____ Reason _____

Protests filed by: Blaine White
Attny for protestant: James C. Herndon
(WITHDRAWN BY LETTER DATED 4/21/72)
Copies of protests forwarded by dr 6-15-71
Hearing held by _____ Date _____
Recommended for approval denial by D.BDF

ACTION OF STATE RECLAMATION ENGINEER

This is to certify that I have examined Application for Permit to appropriate the public waters of the State of Idaho No. 75-7015, and said application is hereby APPROVED.

1. Approval of said application is subject to the following limitations and conditions:

- a. SUBJECT TO ALL PRIOR WATER RIGHTS.
- b. Proof of construction of works and application of water to beneficial use shall be submitted on or before May 1, 19 77.
- c. Other: _____

2. Denial of said application is for the following reasons: _____

Witness my hand this 17 day of May, 19 72.

R. Keith Lutz
Director State Reclamation Engineer

Affidavit of Publication

STATE OF IDAHO }
County of Lemhi } ss.

NOTICE OF APPLICATION FOR WATER PERMIT

Notice is hereby given that Glen J. Tickner, Star Route, Salmon, Idaho has on May 11, 1971 submitted Application No. 75-7015 for a permit to appropriate 0.10 cubic feet per second of water from Twelve Mile Creek, tributary of Salmon River by means of headgate and ditch within Gov't Lot 2, of Sec. 1, T. 19N, R. 21E, B. M. in Lemhi County to be used from April 1, to Nov. 1 for the irrigation of five acres within Gov't Lot 3 of Sec. 1, T. 19N, R. 21E, B. M.

If issued, this permit will be subject to all prior water rights. Protests against the granting of the permit must be filed with the Idaho Department of Water Administration, Statehouse, Boise, Idaho, 83707, on or before June 21, 1971.

R. Keith Higginson
Director

Published in the Recorder-Herald, Salmon, Idaho on June 3 and June 10, 1971.

6-3-2tc

JERRY G. ROSIN

....., being first duly sworn, deposes and says that he is one of the printers (publisher) of the RECORDER HERALD, a newspaper published weekly at Salmon, Lemhi County, Idaho, and of general circulation therein,


That the Notice of Application for Water Permit # 75-7015

Glen Tickner a true printed copy of which is attached to the margin hereof, has been and was correctly printed and published in the regular and entire issue of every number of said newspaper and not in any supplement thereof or thereto for 2 consecutive issues, commencing with the issue dated June 3, 19 71 and ending with the issue dated June 10, 19 71

Jerry G. Rosin
Lenth

Subscribed and sworn to before me, this

day of June, 19 71



Neil Armstrong
Notary Public for the State of Idaho,
Residing at Salmon, Idaho

11.47

Publication Fee \$

75 7015

WATER RIGHT NUMBER 75-7015

OWNER LAST NAME - TICKNER
ADDRESS LINE 1 - 3512 KINGSLAND WAY
ADDRESS LINE 3 -

FIRST NAME - GLEN J.
ADDRESS LINE 2 -
CITY - BOISE

ORIG OWNER -
STATE - ID ZIP CODE - 83706

SOURCE - TWELVEMILE CREEK

TRIBUTARY OF - SALMON RIVER

STAGE - LICENSE

STATUS -

PRIORITY - 05-11-1971 COUNTY - LEMHI

TOTAL DIV. RATE - .1000 -CFS

TOTAL DIV. VOLUME - 15.00 AFA TRFR/AMEND -

WATER DIST. - DLE/CAREY ACT - RIGHT BASIS -

DIVERSION POINT - NWN 01 19N 21E LOT 02 REDIV -

272.0 92.0 351.0 0.0 0.0 0.0 0.0 0.0 0.0 0.9

FROM - 04-01 TO - 11-01 USE - IRRIGATION

USE DIV. RATE - .1000 CFS USE DIV. VOLUME - 15.00 AFA

USE - IRRIGATION

PLACE OF USE - TWN 19N RNG 21E SEC 01 TRACT NENW LOT 03 AC 05

DECREE NAME -

DATE -

TOTAL ACRES 5

REMARKS -

NON IRRIG USE -

OTHER RIGHTS FOR SAME USE -

PROOF DUE -

PERMIT/DENIED -

PROTESTED -

HEARING -

OLD NO. -

PROOF MADE - FLD EXAM - COND. OF APPROVAL -

DIVERSION MEANS -

IDENT. NO. 75-7015

IDENT. NO. 75-7015

I D A H O D E P A R T M E N T O F W A T E R R E S O U R C E S

WATER RIGHT
DATA ENTRY LOG[illegible]



State of Idaho

DEPARTMENT OF WATER RESOURCES

STATE OFFICE, 373 W. Franklin Street, Boise, Idaho

JOHN V. EVANS

Governor

C. STEPHEN ALLRED

Director

Mailing address:

Statehouse

Boise, Idaho 83720

(208) 384-2215

August 27, 1979

Glen Rickner
3512 Kingsland Way
Boise, Idaho 83706

Dear Mr. Rickner,

RE: Permit No. 75-7015

Enclosed is a copy of the Water Right License issued on the above referenced permit.

Sincerely,

Jan Grover

JAN GROVER
Water Rights Supervisor

JG:lr

Enclosure

MICROFILMED

T
19
N

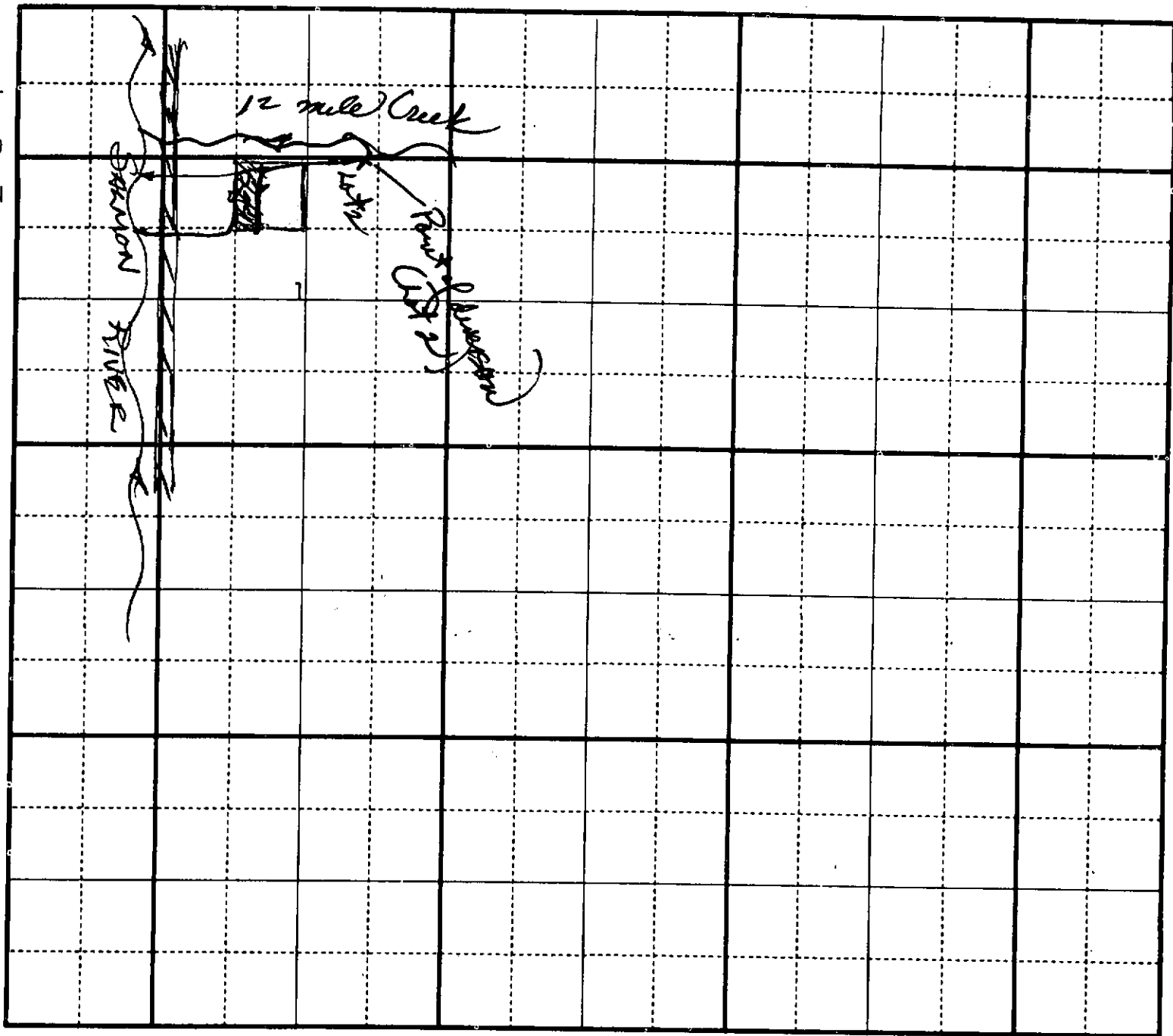
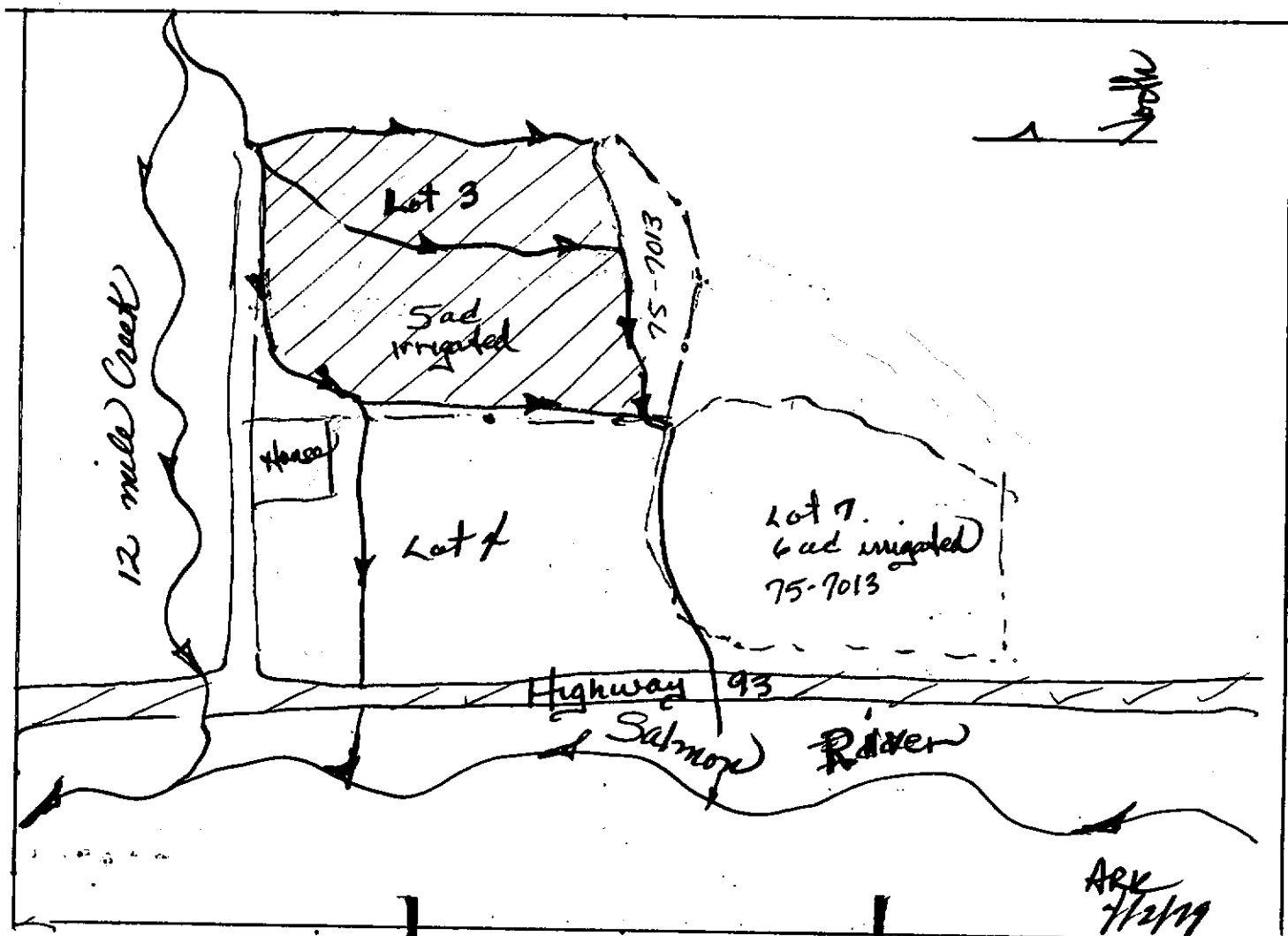


Diagram of System



DATE OF EXAM 6/14/1978

ACREAGE
Found 5ac
Recommended 5ac

Irrigation Requirement 3.0 Ac Ft/Ac

USE
Irrigation Q = 10 c.f.s. V = 15 AF/Ann. from April 1 to Nov. 1
Domestic Q = _____ c.f.s. V = _____ AF/Ann. from _____ to _____
Livestock Q = _____ c.f.s. V = _____ AF/Ann. from _____ to _____

Is water co-mingled? yes _____ no X

Name source: n/a
twp. _____ N/S, Rge _____ E/W, B.M., Sec. _____, Sub. _____ 1/4 _____ 1/4 _____ County _____

Exchange? yes _____ no X

Name source exchanged with: n/a
twp. _____ N/S, Rge _____ E/W, B.M., Sec. _____, Sub. _____ 1/4 _____ 1/4 _____ County _____

Point of injection: n/a
twp. _____ N/S, Rge _____ E/W, B.M., Sec. _____, Sub. _____ 1/4 _____ 1/4 _____ County _____

Point of exchange: n/a
twp. _____ N/S, Rge _____ E/W, B.M., Sec. _____, Sub. _____ 1/4 _____ 1/4 _____ County _____

Total Q measured .65 cfs Method of measurement Dept. Current Meter
Total Q recommended .10 cfs Meter No. — Type "Pygmy" Condition good
Total V recommended 15 AF/yr

Recommended Amendments:

None
Place of Use _____
Other _____
None

MEASUREMENT CALCULATION:
See reverse side for pygmy current meter measurement
 $Q = .65 \text{ cfs}$ $V = 5 \text{ ac} \times 3.0 \text{ AF/ac} = 15 \text{ AF/yr}$ $< .10 \times 1.9835 \times 215 = 42.6 \text{ AF/yr}$

SYSTEM DESCRIPTION:
Surface water is diverted from 12 mile creek into a 1' wide ditch which conveys the water to the place of use. Approx. 5 ac are gravity flood irrigated from the ditch.

REMARKS: System shown & described by renters - the Hewitt's.

Examiner's Signature Anthony R. Kozlowski Date 4/12/79
Checked by John D. Carlson Date 4/4/79
Approved by _____ Date _____

Peggy Current meter velocity check

Depth	width	Area	Rev.	time	Vel.	Discharge
.4	1 .5	.2	150	45 sec	3.23	.646 cfs

Ditch was very narrow - 1' wide - velocity measured dead center in ditch. Permetholder was entitled to only .10 cfs. An estimate of the flow in the ditch indicated a flow much greater. Therefore took only one velocity measurement in center of ditch.

May 20, 1977

Re: Permit No. 75-7015

Glen J. Rickner
3512 Kingsland Way
Boise, Idaho 83706

Dear Mr. Rickner:

We acknowledge receipt of the affidavit submitted as proof of beneficial use for the above referenced permit.

Before a license can be issued, a field examination must be made by a representative of this Department. We cannot tell during which part of the irrigation season this examination will be made, but our examiner will try to contact you at the time he makes the exam so that you may show him the system.

If you have any questions regarding the field examination, please contact our Regional Office in Idaho Falls.

Sincerely,

JANICE RENK
Water Rights Bureau

/jr

MICROFILMED

Identification No. 75-1075 ⁷⁰¹⁵

Permit No. 75-7015
RECEIVED

STATE OF IDAHO

DEPARTMENT OF WATER RESOURCES

APR 23 1977

PROOF OF APPLICATION OF WATER TO BENEFICIAL USE Department of Water Resources

1. a) Name of Permit Holder GLEN J. TICKNER - PHONE 342-7895
b) Post Office Address 3512 KINGSLAND WAY, BOISE IDAHO '06
2. Permit Number 75-7015
3. Date of Priority that you are prepared to establish? App. approved 5-12-72 (request continued use of this water)
4. a) Source from which water was appropriated TWELVE MILE CREEK tributary of Salmon River
b) Location of the point of diversion: GOVT. LOT 2 1/4 1/4, Section 1 (need permanent water right)
Township 19 N, Range 21 E Boise Meridian, Other points of diversion: Lemhi County

5. a) The amount of water and use to which the water has been applied:
Amount 0.10 for IRRIGATION purposes from APRIL 1 to NOV. 1 incl.
(cfs and/or acre-feet per annum) (Month-Day) (Month-Day)
Amount _____ for _____ purposes from _____ to _____ incl.
(cfs and/or acre-feet per annum) (Month-Day) (Month-Day)
Amount _____ for _____ purposes from _____ to _____ incl.
(cfs and/or acre-feet per annum) (Month-Day) (Month-Day)

b) Total amount appropriated 0.10 cfs and/or acre-feet per annum
c) Describe how and by whom measurement of rate of flow or amount of storage was made and the qualifications of the person making the measurement: R. KEITH HIGGINS, DIRECTOR

6. If the means of diversion and conveyance are owned by someone other than the Permit Holder:
a) Give the name or description of the canal, ditch or other works by which the water is conducted to the place of use:
Point of diversion owned by Joe Baldrice, Salmon, Headgate & permanent ditch to point of use for irrigation of pasture
b) Describe the agreement or understanding by which you take water from the works:
Filing approval by Dept. of Water Administration for State of Idaho 5-17-72

7. a) Briefly describe the works for diverting and conveying the water to the place of use, (if from a subterranean source, give the pump size, motor size, size of well casing, depth of well; if from surface water, give brief description of diversion structure and/or canal or ditch): Water is delivered to point of use by an open ditch from a headgate that must be maintained. Property is 8 acre portion of the old Twelve Mile Creek property which had free use of the water in Twelve Mile Creek for over 50 yrs.
b) Describe the type and size of measuring device which you have installed at your point of diversion:
This is a headgate in Twelve Mile Creek - annual determined by estimate of flow - any extra water flows directly into the Salmon River again.
c) Give well driller's name and address and the date the well was completed: _____

None

8. If for other than irrigation, describe the beneficial use to which you have applied the water and the place of use: None

MICROFILMED

Exam typed 5/10/77

9. Irrigation uses: describe the lands irrigated by giving the acreages irrigated within each 40 acre subdivision:

There is approximately 6 acres of pasture which can be irrigated in this 8 acre parcel which we own.

T	R	SEC.	NE $\frac{1}{4}$				NW $\frac{1}{4}$				SW $\frac{1}{4}$				SE $\frac{1}{4}$				TOTAL
			NE $\frac{1}{4}$	NW $\frac{1}{4}$	SW $\frac{1}{4}$	SE $\frac{1}{4}$	NE $\frac{1}{4}$	NW $\frac{1}{4}$	SW $\frac{1}{4}$	SE $\frac{1}{4}$	NE $\frac{1}{4}$	NW $\frac{1}{4}$	SW $\frac{1}{4}$	SE $\frac{1}{4}$	NE $\frac{1}{4}$	NW $\frac{1}{4}$	SW $\frac{1}{4}$	SE $\frac{1}{4}$	
19N	21E	1					(5)												5

Total number of acres irrigated 5 or 6

10. Remarks:

We have this place (house & buildings) situated at the present time & the town, will be irrigating the pasture, garden & yard from this water. We filed on the water to make sure we would have adequate water for this purpose because there was proposal at that time to subdivide the whole Truett's Park Ranch.

The above information is a true statement of the extent to which the above numbered permit has been developed.

4-25-77

(Date)

X Glen Tichenor

(Signature)

State of IDAHO)

) ss.

County of ADA)

On this 25th day of APRIL, 1977, personally appeared before me the signer(s) of the above instrument, who duly acknowledged to me that he (she) (they) executed the same.

Notary Public residing at Boise

My commission expires

Lifetime

February 28, 1977

CERTIFIED MAIL

138349

Re: Permit No. 75-7013 & 75-7015

Glen J. Tickner
~~Star Route~~ 3512 Kingsland Way
Salmon, Idaho 83467 Golden Dawn Estates
Boise ID 83706

Dear Mr. Tickner:

One of the conditions of approval of your water Permit No. 75-7013, 75-7015 (see last page of your approved permit) was that evidence of the extent of development be submitted as proof of application of water to beneficial use to this office on or before May 1, 1977. Enclosed is an affidavit form which must be used to submit the required proof of beneficial use.

If you have not fully completed your project, and you have not previously received an extension of time, you may request an extension of time provided the delay is for reasonable cause as indicated in Section 42-204, Idaho Code, amended. If you have been prevented from proceeding by a governmental agency or by litigation, more than one extension of time can be granted.

Either the beneficial use affidavit or a request for an extension of time must be received by this Department on or before the above mentioned date, otherwise the permit will lapse and be of no further force or effect.

R. Keith Higginson

R. KEITH HIGGINSON
Director

RKH:jg
Enc: Proof affidavit

MICROFILMED

May 19, 1972

C
Re: Permits No. 75-7013 & 75-7015

O
Mr. Glen J. Tickner
Star Route
Salmon, Idaho 83467

Dear Mr. Tickner:

P
Enclosed please find a copy of your approved Application for Permit No. 75-7013 and 75-7015.

We direct your attention to the conditions of approval as listed on the fourth page.

Sincerely,

Y
BOBBY D. FLEENOR
Assistant Director

BDF:DR

Enc: Copy of permit (2)

bc: Eastern District Office

75 7015

I Blaine White hereby withdraw the protests against the approval of applications for permit Nos. 75-7013 and 75-7015 subject to the condition that they are subject to all prior water rights.

Blaine J. White

4-21-72

75 7015

STATE OF IDAHO

DEPARTMENT OF WATER ADMINISTRATION

Statehouse - Annex 2

Boise, Idaho 83707

(208) 384-2215



R. Keith Higginson
Director

Water Rights Administration
Water Resource Investigations
Dam and Reservoir Safety
Water Well Drilling
Flood Plain Management
Irrigation and
Flood Control Districts

June 15, 1971

Re: Applications No. 75-7013 & 75-7015

Mr. Glen J. Tickner
Star Route
Salmon, Idaho 83467

Dear Mr. Tickner:

We have enclosed copies of the protests filed against the issuance of permits pursuant to your Applications No. 75-7013 & 75-7015. You should be aware that the following are items we can consider at a hearing and/or conference in either approving or denying an application for permit (Section 42-203, Idaho Code):

1. Will the proposed use reduce the quantity of water under existing water rights?
2. Is the proposed water supply insufficient for the purposes intended?
3. Is the application made in good faith or for delay or speculative purposes?
4. Has the applicant sufficient financial resources with which to complete the project?

The Department cannot allow a permit for irrigation purposes which would entail the use of more than a continuous flow of 0.02 cubic feet per second of water for each acre of land or an annual amount of 5 acre feet of water for each acre of land, unless the applicant can show that more is required due to soil or climate conditions. (See Section 42-202 of the Idaho Code)

The waters intended to be appropriated must be public water of the State of Idaho. If private waters, as defined under Section 42-212, Idaho Code, the applicant must have authority to divert the water from the owner of the land on which the water lies.

75 7015

Page 2

Mr. Glen J. Tickner

Re: 75-7013 & 15

June 15, 1971

A permit issued by this office is subject to all prior water rights and does not in any way convey or establish right-of-ways over private or governmental lands. Right-of-ways or easements must be obtained by the applicant through action outside of the water right proceedings.

You will be notified at a later date as to the time and place set for a hearing and/or conference to discuss the matters of protest. Legal counsel is not mandatory at any proceeding before the Department, although you may desire to employ an attorney in your behalf.

If we may be of any assistance, please contact us.

Very truly yours,

BOBBY D. FLEENOR
Assistant Director

BDF:DR

Enclosures (2)

75 7015

STATE OF IDAHO

DEPARTMENT OF WATER ADMINISTRATION

Statehouse - Annex 2

Boise, Idaho 83707

(208) 384-2215



R. Keith Higginson
Director

Water Rights Administration
Water Resource Investigations
Dam and Reservoir Safety
Water Well Drilling
Flood Plain Management
Irrigation and
Flood Control Districts

June 15, 1971

Re: Applications No. 75-7013 & 75-7015 - Glen J. Tickner

Mr. Blaine White
Salmon,
Idaho 83467

Dear Mr. White:

We are in receipt of your protests to issuance of permits pursuant to the above referenced applications. The following are items we can consider at a hearing and/or conference in either approving or denying an application for permit (Section 42-203, Idaho Code):

1. Will the proposed use reduce the quantity of water under existing water rights?
2. Is the proposed water supply insufficient for the purposes intended?
3. Is the application made in good faith or for delay or speculative purposes?
4. Has the applicant sufficient financial resources with which to complete the project?

The Department may reject an application and refuse issuance of a permit, partially approve the permit, approve the permit for a quantity of water less than applied for, or approve the permit subject to special conditions.

A permit issued by this office is subject to all prior water rights and does not in any way convey or establish right-of-ways over private or governmental lands. Right-of-ways or easements must be obtained by the individuals concerned through action outside of the water right proceedings.

75 7015

Page 2

Mr. Blaine White

Re: 75-7013 & 15

June 15, 1971

You will be notified at a later date as to the time and place set for a hearing and/or conference to discuss the matters of protest. If we may be of any assistance, please contact us.

Very truly yours,

BOBBY D. FLEENOR
Assistant Director

BDF:DR

cc: James C. Herndon
Attorney-At-Law
Box 789
Salmon, Idaho 83467

75 7015

NOTICE OF PROTEST TO WATER APPLICATION

RECEIVED
JUN 8 1971
Department of Water Administration

TO: Glen J. Tickner, Star Route, Salmon, Idaho; and

TO: R. KEITH HIGGINSON, Director
Idaho Department of Water Administration
State House
Boise, Idaho

Comes now Blaine White and files herein his Protest to Application No. 75-7015, on the grounds and for the reason that all existing waters from said source prior to the date of the application filed herein have been appropriated by use and put to a beneficial use, to-wit: Agriculture.

Your protester hereby requests that he be given notice of the hearing on said application and that he be given leave to appear and protest the issuance of said Application.

Dated this 7th day of June, 1971.



James C. Herndon
Attorney for Protester
Residence: Box 789, Salmon, Idaho, 83467

75 7015

STATE OF IDAHO
DEPARTMENT OF WATER ADMINISTRATION

Statehouse - Annex 2
Boise, Idaho 83707
(208) 384-2215



R. Keith Higginson
Director

Water Rights Administration
Water Resource Investigations
Dam and Reservoir Safety
Water Well Drilling
Flood Plain Management
Irrigation and
Flood Control Districts

May 27, 1971

Re: Application No. 75-7014 - Williams Lake Lands, Inc.
75-7015 Glen J. Tickner

The Recorder-Herald
P.O. Box 310
Salmon, Idaho 83467

Gentlemen:

Enclosed you will find a legal notice which we wish to have published once a week for two consecutive weekly issues of your newspaper. We have inserted the publication dates allowing ample time for you to submit us a galley proof for review before publication.

After sending us a galley proof, proceed with the publication on the dates we have inserted assuming the notice is correct. If we have any corrections, we will notify you before the first publication date. If you cannot publish the notice on the proposed dates, please contact us immediately.

An affidavit of publication must be submitted to the Department along with the publication bill. In order to receive payment, the following certification must appear on the bill:

"I hereby certify that the foregoing account is just and correct, that the amount claimed is legally due, after allowing all just credits, and that no part of the same has been paid."

(signature of claimant)

Very truly yours,

Donald W. McEldowney
Appropriation Supervisor

DWM:CR

Enclosures

*Bill submitted
6-16-71
dr*

75 7015

**NOTICE OF APPLICATION FOR
WATER PERMIT**

Notice is hereby given that Glen J. Tickner, Star Route, Salmon, Idaho has on May 11, 1971 submitted Application No. 75-7015 for a permit to appropriate 0.10 cubic feet per second of water from Twelve Mile Creek, tributary of Salmon River by means of headgate and ditch within Gov't Lot 2, of Sec. 1, T. 19N, R. 21E, B. M. in Lemhi County to be used from April 1 to Nov. 1 for the irrigation of five acres within Gov't Lot 3 of Sec. 1, T. 19N, R. 21E, B. M.

If issued, this permit will be subject to all prior water rights. Protests against the granting of the permit must be filed with the Idaho Department of Water Administration, Statehouse, Boise, Idaho, 83707, on or before June 21, 1971.

R. Keith Higginson
Director

Published in the Recorder-Herald, Salmon, Idaho on June 3 and June 10, 1971.

6-3-2tc

75 7015

NOTICE OF APPLICATION FOR WATER PERMIT

Notice is hereby given that Glen J. Tickner, Star Route,
Salmon, Idaho

has on May 11, 1971 submitted Application No. 75-7015
for a permit to appropriate 0.10 cubic feet per second ~~more or less~~
of water from Twelve Mile Creek, tributary of Salmon River
by means of headgate and ditch
within ~~the~~ Gov't. Lot 2, of Sec. 1, T. 19N, R. 21E, B.M. in Lemhi County

to be used from April 1 to Nov. 1
for the irrigation of five acres

within ~~the~~ Gov't. Lot 3 of Sec. 1, T. 19N, R. 21E. B.M.

If issued, this permit will be subject to all prior water rights. Protests against the granting of the permit must be filed with the Idaho Department of Water Administration, Statehouse, Boise, Idaho, 83707, on or before June 21, 1971.

R. KEITH HIGGINSON
Director

Published in the Recorder-Herald, Salmon, Idaho
on June 3 and June 10, 1971

75 7015

May 17, 1971

Glen J. Tickner
Star Route
Salmon, Idaho 83467

Dear Mr. Tickner:

Returned herewith is your receipt No. 6416 in the amount of \$10.00
for application for permit,
which was received in this office under the above date.

Very truly yours,

M. RUSSELL BOSCH
Administrative Assistant

MRB:ejw

Enclosure

75 7015