

CARMEN



T 22N
R 22E

MICROFILMED

SEP 21 1990

NF

Permit To Appropriate Water

NO. 75-07517

This permit is issued pursuant to the provisions of Section 42-204, Idaho Code.
Witness the seal and signature of the Director, affixed at Boise, this

28th day of August, 1990.

for *R. Keith Higginson*
R. Keith Higginson, Director

MICROFILMED

SEP 21 1990

8. Description of proposed uses (if irrigation only, go to item 9):
- a. Hydropower; show total feet of head and proposed capacity in KW. _____
 - b. Stockwatering; list number and kind of livestock. Stockwater 30 head cattle
 - c. Municipal; show name of municipality. _____
 - d. Domestic; show number of households. _____
 - e. Other; describe fully. _____

9. Description of place of use:
- a. If water is for irrigation, indicate acreage in each subdivision in the tabulation below.
 - b. If water is used for other purposes, place a symbol of the use (example: D for Domestic) in the corresponding place of use below. See instructions for standard symbols.

TWP	RANGE	SEC.	NE¼				NW¼				SW¼				SE¼				TOTALS			
			NE¼	NW¼	SW¼	SE¼	NE¼	NW¼	SW¼	SE¼	NE¼	NW¼	SW¼	SE¼	NE¼	NW¼	SW¼	SE¼				
22N	22E	19								6	34							14	17		108	

Total number of acres to be irrigated 108

10. Describe any other water rights used for the same purposes as described above. 75-04294, 75-04207 and A75-10437 on portions
11. a. Who owns the property at the point of diversion? Applicant
- b. Who owns the land to be irrigated or place of use? Applicant
- c. If the property is owned by a person other than the applicant, describe the arrangement enabling the applicant to make this filing. _____

12. Remarks: _____

MICROFILMED
SEP 21 1990

CARMENT

FL.

T 22N
R 22E

MICROFILMED

SEP 21 1990

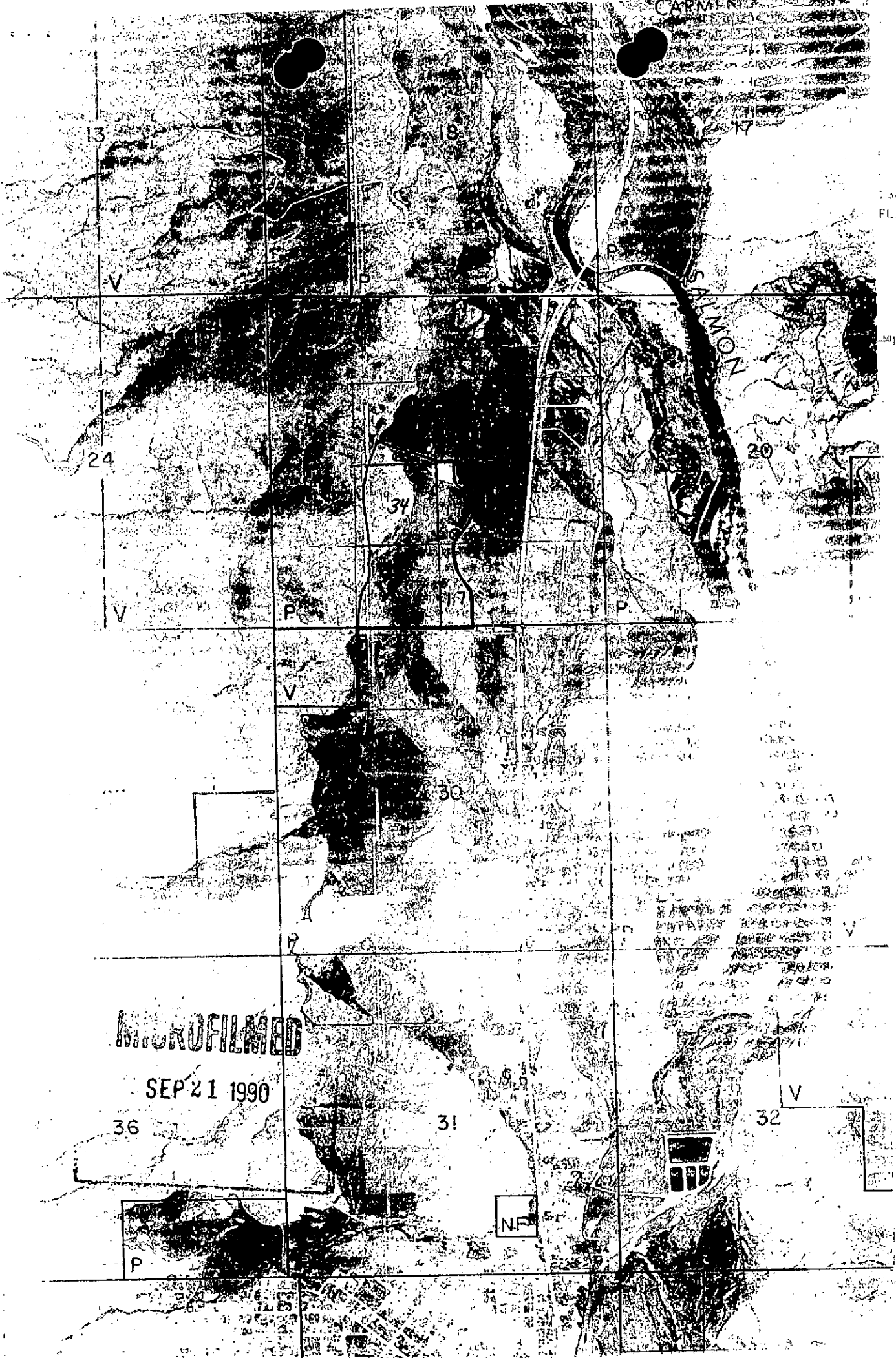
36

31

32

N.F.

5008



13. Map of proposed project: show clearly the proposed point of diversion, place of use, section number, township and range number.

MICROFILMED
SEP 21 1990

Scale: 2 inches equal 1 mile.

BE IT KNOWN that the undersigned hereby makes application for permit to appropriate the public waters of the State of Idaho as herein set forth.

John T. Ziegler Ziegler Bros gun parts
(Applicant)

Received by CA Date 5-10-90 Time 4:00 Preliminary check by ADM
Fee \$ 65⁰⁰ Received by CA # M007034 Date 5-10-90
Publication prepared by RB Date 2-5-90 Published in Recorder-Herald
Publication approved LB Date 7-23-90

ACTION OF THE DIRECTOR, DEPARTMENT OF WATER RESOURCES

This is to certify that I have examined Application for Permit to appropriate the public waters of the State of Idaho No. _____, and said application is hereby _____.

- 1. Approval of said application is subject to the following limitations and conditions:
 - a. SUBJECT TO ALL PRIOR WATER RIGHTS.
 - b. Proof of construction of works and application of water to beneficial use shall be submitted on or before _____, 19 _____.
 - c. The rate of diversion, if water is to be used for irrigation under this permit, when combined with all other water rights for the same land shall not exceed 0.02 cubic feet per second for each acre of land.
 - d. The water right acquired under this permit if for hydropower purposes shall be junior and subordinate to all rights to the use of water, other than hydropower, within the State of Idaho that are initiated later in time than the priority of this permit and shall not give rise to any right or claim against any future rights to the use of water, other than hydropower, within the State of Idaho initiated later in time than the priority of this permit.
 - e. Other:

MICROFILMED
SEP 21 1990

75-07517

75-07517

RECEIVED

JUN 20 1990

Department of Water Resources
Eastern District Office

State of Idaho
Department of Water Resources
150 Group Ave, Suite 15
Idaho Falls Idaho
83402

Paul R. Meyer
WR Agent, Senior

Dear Sir:

In regard to your May 25th
letter, about the water permits for
Ziegler Bros. The partners are as follows

Clee Ziegler
John Ziegler
LeVarr Ziegler

Sincerely
John Ziegler
gen. part.

MICROFILMED

SEP 21 1990

SALMON, ID 83467
 In: Source: SPRING
 SES Tributary: MC CREEK
 66.0 Diversion Pt: SWNESE Sec 16 T
 17N R 21E
 PET Use DOMESTIC (.040 CFS)
 STA Total Diversion: (.040 CFS)
 LEA Date Filed: 5/24/1990
 Sour In: T17N R21E S16 NWSE
 Tribu 75-07517
 Diver ZIEGLER BROTHERS
 16N P.O. BOX 1101
 Use: SALMON, ID 83467
 Total Source: SPRINGS
 Date Tributary: SALMON RIVER
 In: WASTE WATER SALMON
 SWNE RIVER
 30.0 A Diversion Pt: SWNWSE Sec 19 T
 22N R 22E
 STATE Use: IRRIGATION (2.000 CFS)
 DEPT. STOCKWATER (.070 CFS)
 STATE Total Diversion: (2.000 CFS)
 BOISE, Date Filed: 5/10/1990
 Source: In: T22N R22E S19 SENW NESW
 Tributary: SESW NWSE SWSE
 Diversion 108.0 ACRES TOTAL
 17N R 21E 75-07518
 Use: STC ZIEGLER BROTHERS
 Total Div P.O. BOX 1101
 Date File SALMON, ID 83647
 In: T17N Source: SPRING
 TRIBUTARY: SINKS
 BARRETT Diversion Pt: SESWSE Sec 35 T
 P.O. BOX 23N R 22E
 SALMON, Use: STOCKWATER (.040 CFS)
 Source: G Total Diversion: (.040 CFS)
 Diversion Date Filed: 5/10/1990
 R 23E In: T23N R22E S35 SWSE
 Use: IRRIG 75-07519
 STOCKWA SEEGER, JOHN J.
 P.O. BOX 1819
 HUNTINGTON BEACH, CA
 92647
 Source: SPRING
 Tributary: TOWER CREEK, EAST
 FORK
 Diversion Pt: NESESW Sec 3 T
 23N R 22E
 Use: IRRIGATION (.120 CFS)
 Total Diversion: (.120 CFS)
 Date Filed: 5/11/1990
 In: T23N R22E S03 SESW
 4.0 ACRES TOTAL
 75-07520
 GALLIGAN, WILLIAM B.
 GALLIGAN, SUE M.
 HC 64 BOX 111
 NORTH FORK, ID 83466
 Source: SPRING
 Tributary: SPRING CREEK,
 WEST FORK
 Diversion Pt: NWSWSE Sec 7 T
 24N R 19E
 Use: DOMESTIC (.040 CFS)
 Total Diversion: (.040 CFS)
 Date Filed: 5/3/1990
 In: T24N R19E S07 SWSE
 75-07521
 HOOVER, MELVIN JOEL
 806 FULTON ST.
 SALMON, ID 83467
 Source: GROUNDWATER
 Diversion Pt: NWNWSW Sec 6 T
 21N R 22E
 Use: IRRIGATION (.030 CFS)
 STOCKWATER (.020 CFS)
 Total Diversion: (.030 CFS)
 Date Filed: 5/7/1990
 In: T21N R22E S06 NWSW
 1.5 ACRES TOTAL

The permit(s) will be subject to
 all prior water rights. Protests must
 be filed with the Director, Dept. of
 Water Resources, Eastern Region,
 150 Shoup Avenue, Suite 15,
 Idaho Falls, Idaho 83402 on or
 before JULY 23, 1990.

R. KEITH HIGGINSON,
 Director
 Published 7/5/1990 & 7/12/1990
 7-5-2 tc

NOT RECORDED

SEP 21 1990

August 14, 1992

ZIEGLER BROTHERS
P.O. BOX 1101
SALMON ID 83467

PROOF ACKNOWLEDGMENT LETTER

RE: PERMIT NO. 75-07517

Dear Permit Holder:

The department acknowledges receipt of the proof of beneficial use form submitted for the above referenced permit. The next step in the process of developing a water right is for the department to conduct a field examination to determine and confirm the use being made of the water.

If you have questions concerning this matter, please feel free to contact the EASTERN Regional Office in Idaho Falls at (208)525-7161.

Sincerely,

Karen L. Gustafson
Secretary/Records Manager

c: IDWR - Region

RECEIVED
AUG 21 1992

RECEIVED

AUG 13 1992

Department of Water Resources

STATE OF IDAHO
DEPARTMENT OF WATER RESOURCES

PROOF OF BENEFICIAL USE

The Idaho Department of Water Resources considers this form a statement that the permit holder(s) has/have completed all development that will occur under this permit and that water has been applied according to the provisions of the permit for the beneficial use(s) described below. This form must be accompanied by a license examination fee, when necessary, or a completed field examination report prepared by a certified water right examiner who has been appointed by the department.

1. Permit No. 75-07517 Telephone No. 756 3791

2. Name(s) of Permit Holder(s): Ziegler Brothers

3. Mailing Address: Box 1101 Salmon Idaho 83467

4. Source of Water: Spring and waste water

If GROUNDWATER, Well Driller's Name: _____ Date Drilled: _____

OPTIONAL: 4 70hp pumps
Pump horsepower: _____ Pressure (psi): 70 Dynamic pumping level (ft.): _____

5. Extent of Use (as authorized by the permit):

Domestic _____ (No. of households) Stockwater 30 cows (No. and type of stock)

Irrigation 10.8 (No. of acres) Other _____

6. Total rate and/or volume for which proof is submitted 2.00 cfs OR 200 acre/feet

7. Refer to the approval conditions on your permit and respond accordingly:

Measuring device: Required? ___ Yes No Installed? ___ Yes No

OR

Flow Measurement Port: Required? Yes ___ No Installed? ___ Yes No

8. Fee Enclosed: \$ 125.00 (See License Fee Schedule on back of Instruction Sheet) Time.
I did not have specifications of flow measurement port, it can be installed at a later time.

9. Person to contact to accompany the Department representative during field examination of the water system.

John Ziegler 756 3791
Name Telephone No.

Box 1101 Salmon Idaho 83467
Address

10. The above information is my true statement of the extent to which the above numbered permit has been developed and I relinquish any undeveloped portion of the permit to the state of Idaho.

MAILED

AUG 21 1992

8 6 92
Date

John Ziegler gen. mgr.
Signature (and title, if on behalf of a company or organization)

ANALYSIS SHEET
FOR
PROOF OF BENEFICIAL USE

Permit No. 75-07517

Reviewed by Klg

Date 8/13/92

GENERAL CONSIDERATIONS

TYPES OF USE

yes Name same as permit?
yes Address same as permit?
yes Proof timely received?
If not, complete calculation below.

irrigate -108
Stock 30
Correct Uses? yes

SOURCE OF WATER

Surface water source
 Ground water source

NA Drilling permit required?
 Copy in the file? Drilling Permit No. _____
 Amount paid for permit _____ Correct?
 Well log in the file?

LICENSE EXAMINATION FEE

yes Required?
125 Amount Submitted
yes Correct?

MEASURING DEVICE

NA Required?
 Installed?
 Waiver requested?

PRIORITY CALCULATION

Date proof received NA
Date proof due _____ - _____
No. of days late _____ = _____
Priority Date _____ + _____
New Priority Date _____

DEFICIENCIES OR ACTION ITEMS

proof acceptable

DATA ENTRY

New Address _____

Proof Made 8/13/92
8/14/92 Klg

June 30, 1992

ZIEGLER BROTHERS
P.O. BOX 1101
SALMON ID 83467

PROOF DUE NOTICE

RE: PERMIT NO. 75-07517

Dear Permit Holder:

One of the conditions of approval of the above referenced water permit was that proof of the extent of your beneficial use must be submitted to this office on or before September 1, 1992. (See last page of your approved permit or your last approved extension request.) Enclosed is a form which when accompanied by the license examination fee or a complete field examination report prepared by a certified water right examiner may be used to submit the required proof.

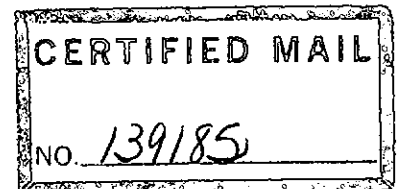
If you have not fully completed your project, and you or a previous owner of this permit have not received a prior extension of time, you may request an extension of time if the delay is for reasonable cause as provided in Section 42-204, Idaho Code. If you have been prevented from proceeding by a governmental agency or by litigation which might bring title to the water in question, more than one extension of time can be granted. An extension of time request form is enclosed for your convenience.

Either an acceptable proof of beneficial use submittal or an acceptable request for an extension of time must be received by this department on or before the above described proof due date. If neither is received, the department will send you a lapse notice. Within sixty (60) days of the mailing of the lapse notice, the permit will no longer be of any force nor effect.

SINCERELY,

Karen L. Gustafson
Secretary/Records Manager

Enclosures



MICROFILMED

AUG 21 1992

STATE OF IDAHO
DEPARTMENT OF WATER RESOURCES

Statehouse
Boise, Idaho 83720
(208) 327-7900
August 30, 1990

ZIEGLER BROTHERS
P.O. BOX 1101
SALMON, ID 83467

PERMIT APPROVAL NOTICE

RE: PERMIT NO. 75-07517

Dear Permit Holder:

Enclosed is a copy of your approved application for permit. We direct your attention to the conditions of approval on the final page.


Be sure to note the special condition requiring you to install a measuring device, or a flow measurement port to provide for the installation of measuring equipment by the Department. Enclosed please find a list of measuring device options, and specifications for the installation of the flow measurement port.

Please note the requirement that as a permit holder you must commence the excavation or construction of diverting works within one year of the date the permit was issued, and you must proceed diligently until the project is completed. The enclosed blue card must be completed and returned to this office as soon as you commence construction, no later than one year from the date the permit was approved.

We have enclosed a form entitled "Instructions for Proof of

MICROFILMED

SEP 21 1990



Beneficial Use". Please read the instructions carefully since you must take further action to develop this permit into a license.

Sincerely,

GARY SPACKMAN, Supervisor
Water Right Permits Section

GS: SC
Enclosures

Microfilm

SEP 21 1990

/ Disc. for starting 5-18-90
Submit for advertising 6-01-90

Form No. 202a
4/87

STATE OF IDAHO
DEPARTMENT OF WATER RESOURCES

APPLICATION FOR PERMIT ANALYSIS SHEET

PM

75-7517

INITIAL REVIEW BY JDM DATE _____ APPLICATION NUMBER _____

REQUIRED INFORMATION

- Name (If applicant is a corporation or partnership, names must be provided for the director, officers, & other partners.)
- Address
- Source (See USGS Quad for names of water sources)
- Point of Diversion (10 acres for spring, lot & block descriptions for subdivisions, local name, flow and/or volume)
- County
- Quantity (flow and/or volume)
- Period of Use
- Nature of proposed use (Include description of use.)
- Description of diverting works
- Time required for beneficial use of water
- Place of use or acres irrigated
- Map
- Signature (If applicant is corp. partnership, or municipality, title of signator is required)
- Fee
- Yes _____ No* In form to receipt

ADDITIONAL INFORMATION

- Overlapping place of use (Describe source & relationship to present application on the back.)
- Overlapping point of diversion
 - Yes No Field check required
 - Yes No Field check by _____
 - Yes No Field report attached
 - Yes No Critical groundwater area
 - Yes No Groundwater management area
 - Yes No Send dam safety information
 - Yes No Send power requirement letter
 - Yes No Send fish farm requirement letter
 - Yes No Power residency affidavit
 - Yes No Power efficiency form
 - Yes No Within trustwater boundary (If yes, attach trust water supplementary analysis sheet.)
 - Yes No Diversion greater than 5 cfs or 500 acre ft. (If yes, attach large diversion supplementary analysis sheet.)
- See reverse side for additional information

*REQUEST THE FOLLOWING ADDITIONAL INFORMATION FROM THE APPLICANT

_____ Date Requested

RECEIVED
AUG 2 1990

Department of Water Resources

PROCESSING Yes No Inform for advertising
 Yes No Statewide advertising
 Yes No Fee amount, receipt date & No. recorded on application

SEND COPIES TO Idaho Dept. of Health & Welfare U.S. BLM
 Idaho Dept. of Fish & Game U.S. Forest Service
 Idaho Dept. of Lands Water District
 Adjudication Bureau Unit Other _____

FINAL REGIONAL PROCESSING REVIEW

Yes No Affidavit of publication received
 Yes No Application published correctly. If not, record action taken.

Yes No Publication dates & paper, recorded on application
 Yes No Protests received
 Final date for protest 2-23-90
 Yes No Protests, dates, resolution of protest, recorded on application
 Yes No Recommendations attached
 Yes No Measuring device required
 Yes No Access port required
 Yes No Will water be delivered by watermaster? If yes, what Dist. _____
 Yes No Special conditions of approval or cover letter below. _____

See below for additional information
 Date of priority recommended 5-10-90
 By HWS Date 7-26-90

STATE OFFICE REVIEW P03, P17 26 01G
 See below for additional information
 By KW Date 8-23-90

ADDITIONAL INFORMATION

P/O OVERLAP: 75-04207, 04294
OK to allow 2 yrs. to develop

21-Jun-1990

ZIEGLER BROTHERS
P.O. BOX 1101
SALMON, ID 83467

RE: Application for Permit No. 75-07517 & 75-07518

Dear Water Right Applicant:

The Department of Water Resources acknowledges receipt of your water right permit. This office is currently in the process of advertising the application in the Recorder-Herald on JULY 5 & 12, 1990. The advertisement will be published for two consecutive weeks, and a period of ten days following the second publication will be allowed for the submittal of protests.

If the application is protested, you will be sent a copy of the protest. The protest must be resolved before the application is approved or denied. If the protest is not resolved voluntarily, this Department will conduct a conference and/or hearing on the matter.

If the application is not protested, it will be forwarded to our state office in about five weeks. State office personnel will conduct a complete review prior to final processing of the application and will notify you of the outcome of this review. When a permit is issued, you will be sent a copy. A typical processing time for an unprotested application is about eight weeks.

Please feel free to contact this office if you have any questions regarding this procedure.

Sincerely,

HAROLD W. JONES
Water Rights Supervisor

HWJ/rb

INDEXED

SEP 21 1990

