14576

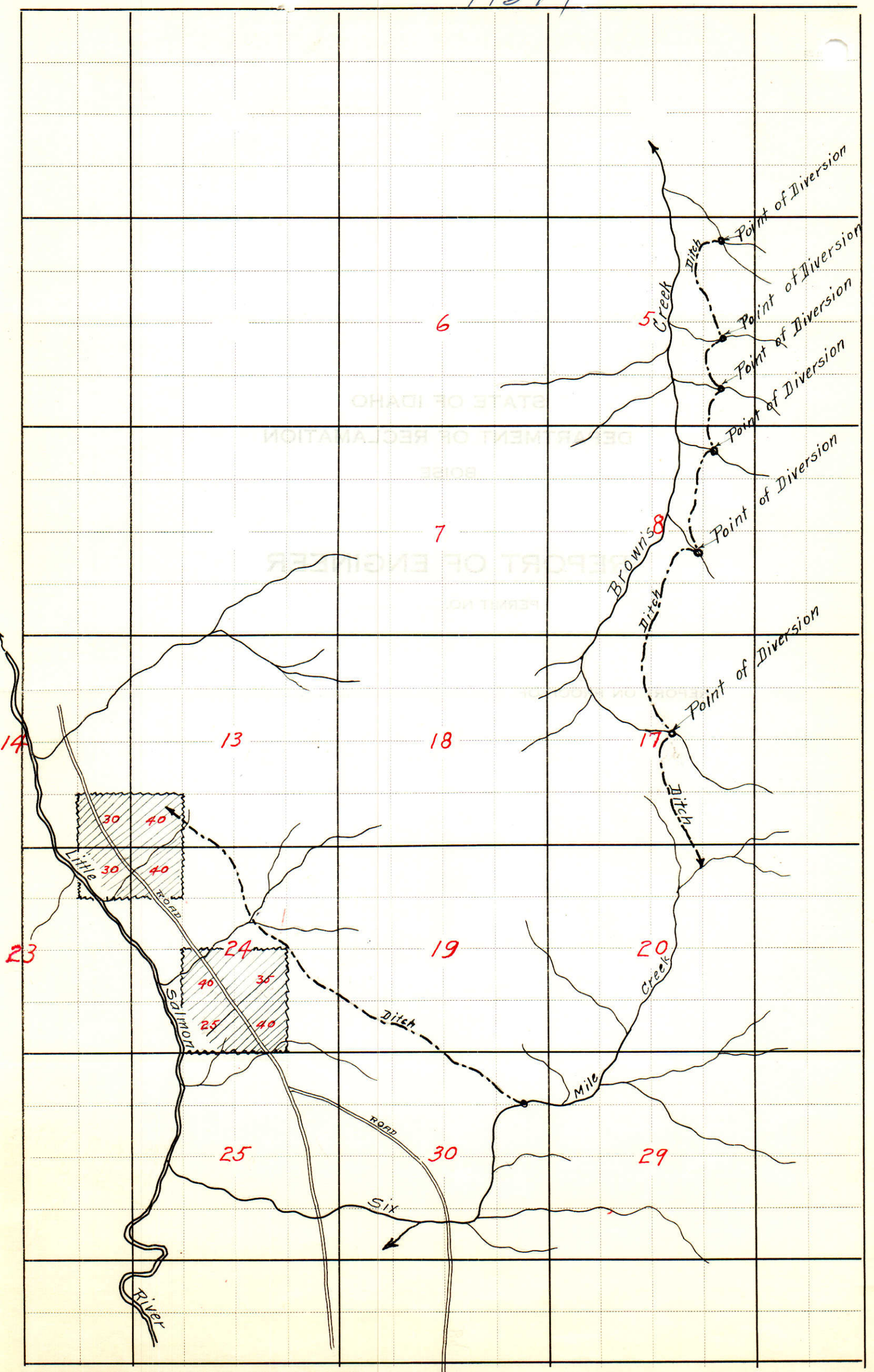


SCALE: 2 INCHES EQUALS 1 MILE. DRAW MAP IN INK.

FEB-6-1931

**NOTICE OF PROOF APPLICATION OF WATER TO BENEFICIAL USE**

—o—

Notice is hereby given that at 2 o'clock p.m. on the 25th day of May, 1930, at New Meadows, County of Adams, State of Idaho, before Geo. S. Mitchell, Notary Public, proof will be submitted of the application to beneficial use of two cubic feet per second of the waters of Brown's creek and five tributaries in accordance with the terms and conditions of Permit No. 14,574 heretofore issued by the Department of Reclamation of the State of Idaho.

The name and postoffice address of the person or corporation holding said permit are W. H. Campbell and Frank Delbaere, care of H. C. Campbell, New Meadows, Idaho.

The use to which said water has been applied is irrigation and domestic purposes.

The amount applied to beneficial use is two cubic feet per second.

The place where said water is used (if for irrigation, give full and accurate description of the lands irrigated): SW¼SW¼, Sec. 13; SE¼SE¼, Sec. 14; NE¼NE¼, Sec. 23; NW¼NW¼, NE¼SW¼, SE¼SW¼, NW¼SE¼, SW¼SE¼, Sec. 24, all in Township 20 North, Range 1 East Boise Meridian.

The name of the canal or ditch or other works by which said water is conducted to such place of use is Campbell-Delbaere ditch.

The right to take water from such works is based upon Permit No. 14,574.

The source of supply from which such water is diverted is Brown's creek and five tributaries.

The date of the priority which said user is prepared to establish is May 14, 1920.

GEO. N. CARTER
Commissioner of Reclamation

4-25-4t

# AFFIDAVIT OF PUBLICATION

I, WM. LEMON, editor and business manager of the ADAMS COUNTY LEADER, a weekly newspaper published at Council, Adams County, Idaho, do solemnly swear that said newspaper has been in continuous circulation and has been published regularly and consecutively more than eighteen months next preceeding the publication of this notice, and that the notice, a copy of which is attached hereto was published in the regular and entire issue of said newspaper and not in any supplement thereof for four (4) consecutive weeks, the first publication of said notice being made in the issue dated April 25 1930, and the last in the issue dated May 17 1930.

Wm Lemon

Subscribed and sworn to before me this 17th day of May 1930.

Earl B. Swanstrom

Notary Public

Residing at Council, Idaho

14574

14574

Form 11

# NOTICE FOR PUBLICATION

# NOTICE OF PROOF APPLICATION OF WATER

# TO BENEFICIAL USE

Notice is hereby given that at ..... a.m. on the ..... day of ..... 19..., at ..... County of ..... State of Idaho, proofs will be submitted of the application to beneficial use of ..... cubic feet per second of the water of ..... in accordance with the terms and conditions of Permit No. ..... heretofore issued by the ..... Commissioner of Reclamation of the State of Idaho.

The name and postoffice address of the person or corporation holding said permit are .....

The use to which said water has been applied is .....

The amount applied to beneficial use is .....

The place where said water is used (If for irrigation, give full and accurate description of the lands irrigated) .....

The name of the canal or ditch or other works by which said water is conducted to such place of use is .....

The right to take water from such works is based upon Permit No. .....

The source of supply from which such water is diverted is .....

The date of the priority which said uses is traced to established as follows:

Feb 24-1920 - Feb 24-1920
16 cu. feet, Mar 4-1930
made - May 25-1930
Proof -

Mar - 4-1930 " " 1 cu
apr " " " " 2 cu
May " " " " 20 cu
" 25 " " " " 20 cu
Feb 24-1920 + 2 cu = May 14-1920
apr 24-1920 + 20 cu = May 14-1920

# Meadows Valley Bank

New Meadows, Idaho

CAPITAL $25,000.00

OFFICERS

EDWARD I. OSBORN, President
GEO. S. MITCHELL, Vice Pres't
EDGAR F. KIMBROUGH, Cashier
LEE HIGHLEY, Ass't Cashier

DIRECTORS

EDWARD I. OSBORN
GEO. S. MITCHELL
EDGAR F. KIMBROUGH
LEE HIGHLEY
JNO. W. KIMBROUGH

August 23, 1924

Department of Reclamation,

Boise, Idaho.

Gentlemen,

Please find enclosed relinquishment by Deldeare and Campbell of rights under Permit No 14200 and proof of completion of works under permit No 14574, together with check for $5.00

Yours very truly,

Lee Highley

14574

NAME OF APPLICANT Frank D. DelBaere & W. H. Campbell

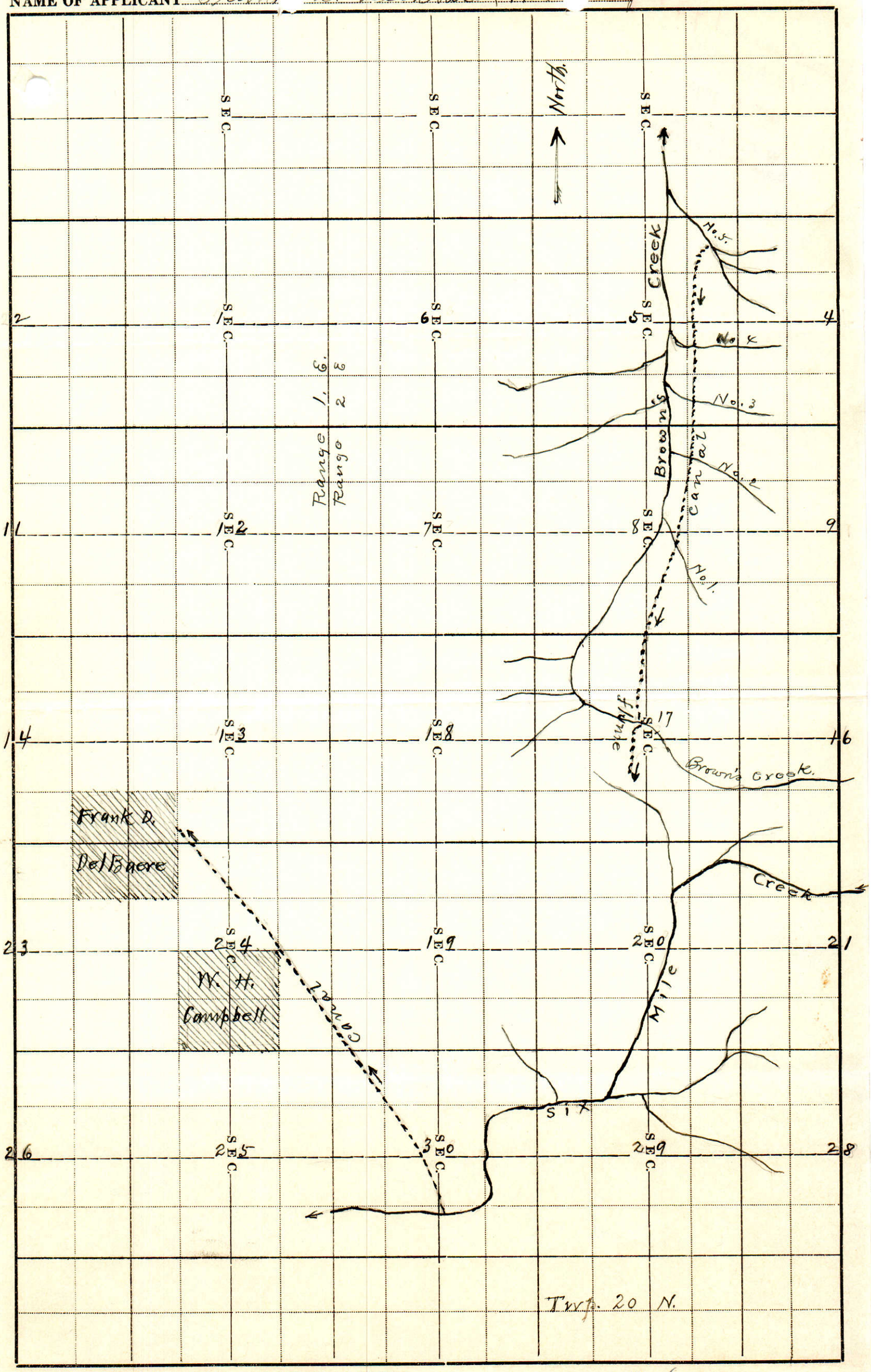


SCALE: 2 INCHES=1 MILE. DRAW PLAN IN INK.

14574

14576

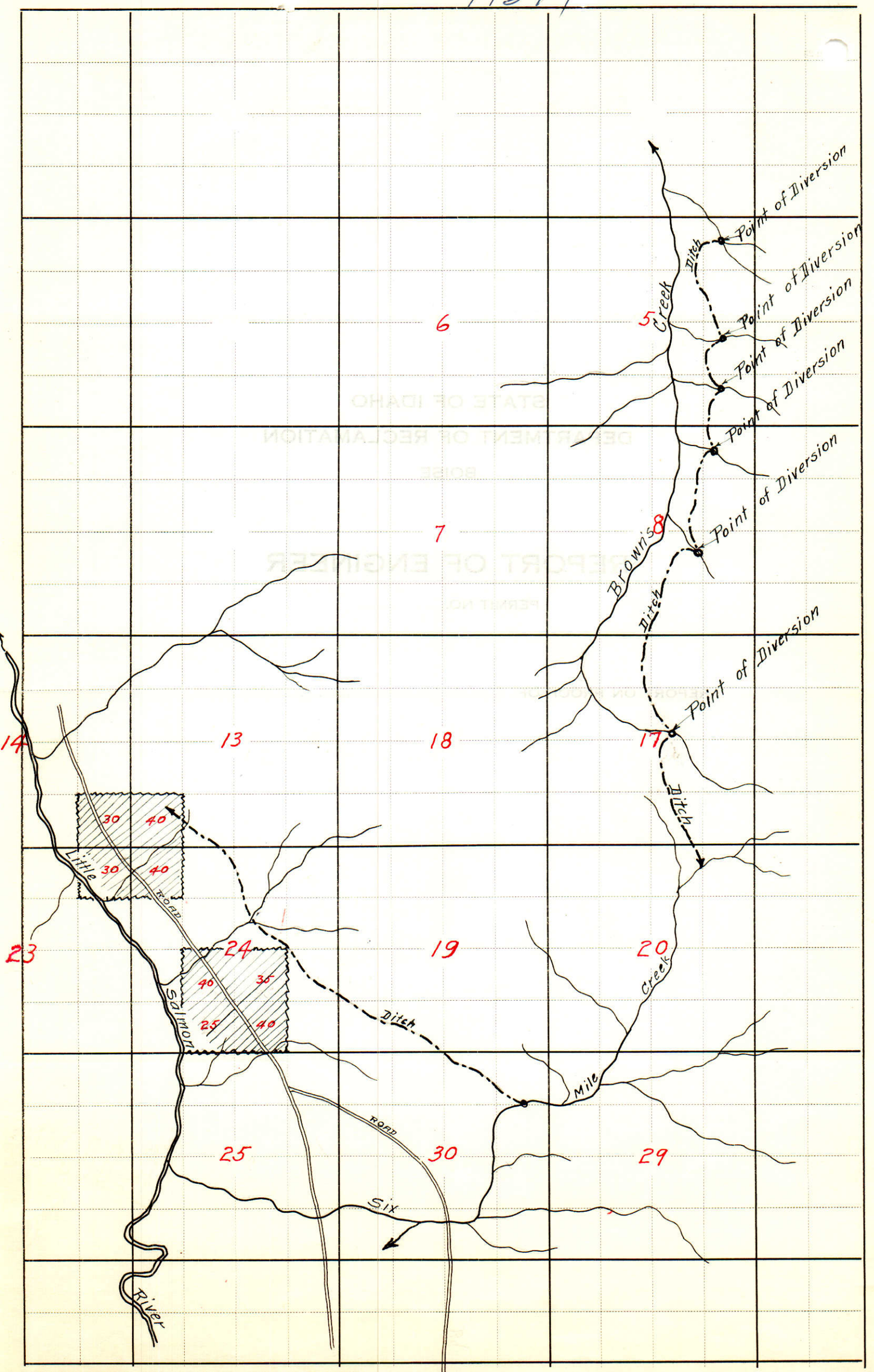


SCALE: 2 INCHES EQUALS 1 MILE. DRAW MAP IN INK.

FEB-6-1931

**NOTICE OF PROOF APPLICATION OF WATER TO BENEFICIAL USE**

—o—

Notice is hereby given that at 2 o'clock p.m. on the 25th day of May, 1930, at New Meadows, County of Adams, State of Idaho, before Geo. S. Mitchell, Notary Public, proof will be submitted of the application to beneficial use of two cubic feet per second of the waters of Brown's creek and five tributaries in accordance with the terms and conditions of Permit No. 14,574 heretofore issued by the Department of Reclamation of the State of Idaho.

The name and postoffice address of the person or corporation holding said permit are W. H. Campbell and Frank Delbaere, care of H. C. Campbell, New Meadows, Idaho.

The use to which said water has been applied is irrigation and domestic purposes.

The amount applied to beneficial use is two cubic feet per second.

The place where said water is used (if for irrigation, give full and accurate description of the lands irrigated): SW¼SW¼, Sec. 13; SE¼SE¼, Sec. 14; NE¼NE¼, Sec. 23; NW¼NW¼, NE¼SW¼, SE¼SW¼, NW¼SE¼, SW¼SE¼, Sec. 24, all in Township 20 North, Range 1 East Boise Meridian.

The name of the canal or ditch or other works by which said water is conducted to such place of use is Campbell-Delbaere ditch.

The right to take water from such works is based upon Permit No. 14,574.

The source of supply from which such water is diverted is Brown's creek and five tributaries.

The date of the priority which said user is prepared to establish is May 14, 1920.

GEO. N. CARTER
Commissioner of Reclamation

4-25-4t

# AFFIDAVIT OF PUBLICATION

I, WM. LEMON, editor and business manager of the ADAMS COUNTY LEADER, a weekly newspaper published at Council, Adams County, Idaho, do solemnly swear that said newspaper has been in continuous circulation and has been published regularly and consecutively more than eighteen months next preceeding the publication of this notice, and that the notice, a copy of which is attached hereto was published in the regular and entire issue of said newspaper and not in any supplement thereof for four (4) consecutive weeks, the first publication of said notice being made in the issue dated April 25 1930, and the last in the issue dated May 17 1930.

Wm Lemon

Subscribed and sworn to before me this 17th day of May 1930.

Earl B. Swanstrom

Notary Public

Residing at Council, Idaho

14574

14574

Form 11

# NOTICE FOR PUBLICATION

# NOTICE OF PROOF APPLICATION OF WATER

# TO BENEFICIAL USE

Notice is hereby given that at ..... a.m. on the ..... day of ..... 19..., at ..... County of ..... State of Idaho, proofs will be submitted of the application to beneficial use of ..... cubic feet per second of the water of ..... in accordance with the terms and conditions of Permit No. ..... heretofore issued by the ..... Commissioner of Reclamation of the State of Idaho.

The name and postoffice address of the person or corporation holding said permit are .....

The use to which said water has been applied is .....

The amount applied to beneficial use is .....

The place where said water is used (If for irrigation, give full and accurate description of the lands irrigated) .....

The name of the canal or ditch or other works by which said water is conducted to such place of use is .....

The right to take water from such works is based upon Permit No. .....

The source of supply from which such water is diverted is .....

The date of the priority which said uses is traced to established as follows:

Feb 24-1920 - Feb 24-1920
16 cu. feet, Mar 4-1930
made - May 25-1930
Proof -

Mar - 4-1930 " " 1 cu
apr " " " " 2 cu
May " " " " 20 cu
" 25 " " " " 20 cu
Feb 24-1920 + 2 cu = May 14-1920
apr 24-1920 + 20 cu = May 14-1920

# Meadows Valley Bank

New Meadows, Idaho

CAPITAL $25,000.00

OFFICERS

EDWARD I. OSBORN, President
GEO. S. MITCHELL, Vice Pres't
EDGAR F. KIMBROUGH, Cashier
LEE HIGHLEY, Ass't Cashier

DIRECTORS

EDWARD I. OSBORN
GEO. S. MITCHELL
EDGAR F. KIMBROUGH
LEE HIGHLEY
JNO. W. KIMBROUGH

August 23, 1924

Department of Reclamation,

Boise, Idaho.

Gentlemen,

Please find enclosed relinquishment by Deldeare and Campbell of rights under Permit No 14200 and proof of completion of works under permit No 14574, together with check for $5.00

Yours very truly,

Lee Highley

14574

NAME OF APPLICANT Frank D. DelBaere & W. H. Campbell

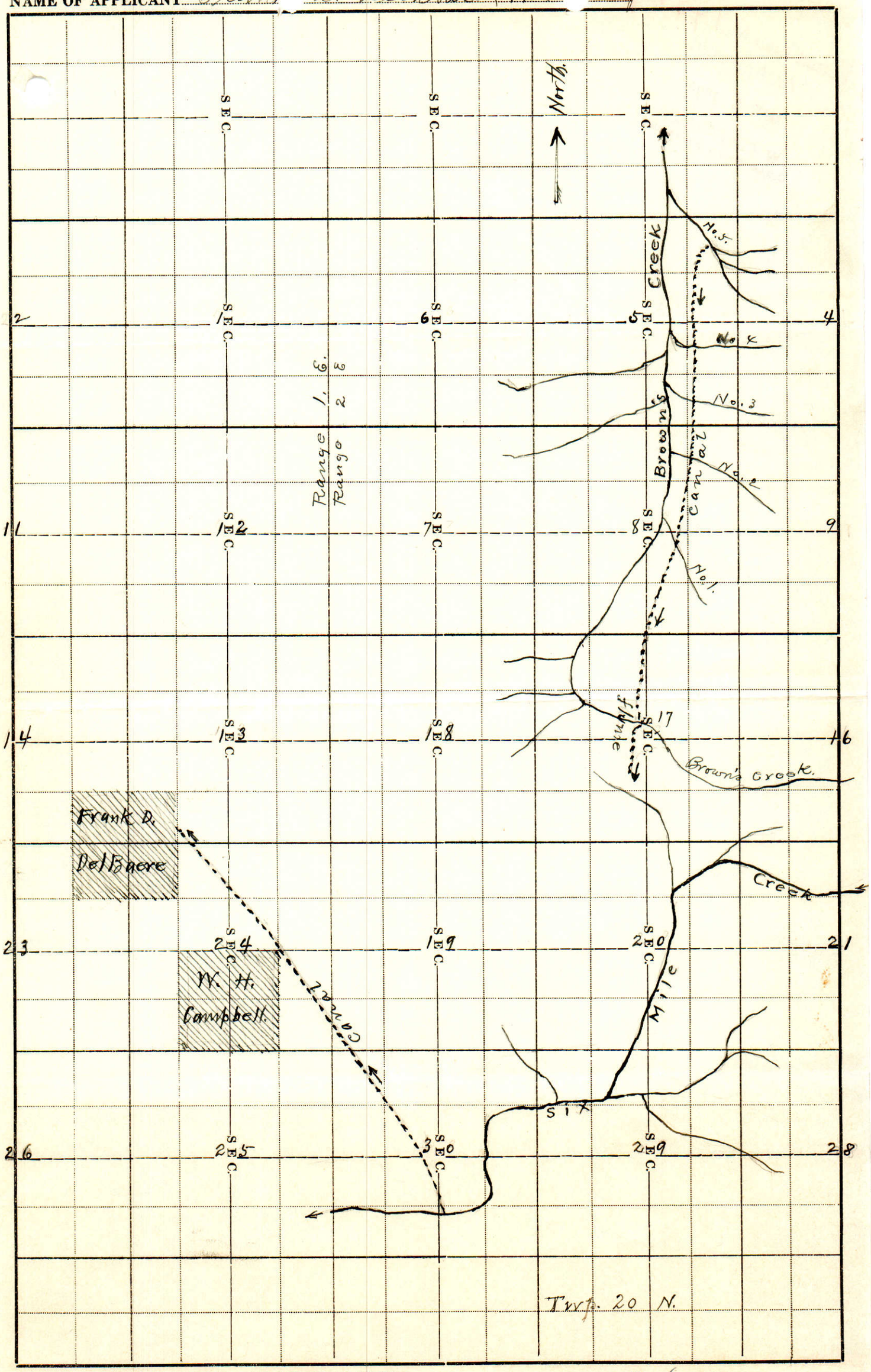


SCALE: 2 INCHES=1 MILE. DRAW PLAN IN INK.

14574

# State of Idaho

## License and Certificate of Water Right

Water License No. 14574 Amount 5.6

Water District No. Priority 5-18-20

THIS IS TO CERTIFY that FRANK D. DELBAERE & W. H. CAMPBELL of New Meadows, made application for a permit to appropriate the public waters of the State of Idaho, dated February 24, 19 20; that Permit No. 14574 was issued under said application; that Certificate of Completion of works, with a carrying capacity of 6 second feet, was issued thereunder on August 26, 19 24, showing that said works were completed on the 23rd day of August, 19 24; and that on the 26th day of May, 19 30,

FRANK D. DELBAERE & W. H. CAMPBELL

of New Meadows, State of Idaho, made proof to the satisfaction of the Commissioner of Reclamation of Idaho, of the right to use the waters of Brown's Creek & tributaries, a tributary of Little Salmon River, for the purpose of irrigation and domestic use, under Use Permit No. 14574 of the Commissioner of Reclamation and that said right to the use of said waters has been perfected in accordance with the laws of Idaho, and is hereby confirmed by the Commissioner of Reclamation of Idaho and entered of record in Volume 7 of Licenses, at page 3747, on the 9th day of November, 19 33;

The right hereby confirmed dates from May 18, 19 20;

The Point of Diversion is located (Brown's Creek)

in the SW ¼ NE ¼, Sec. 17, Tp. 20 N., R. 2 E., B. M. Adams County.
(See Remarks for diversions from tributaries)

That the amount of water to which such right is entitled and hereby confirmed, for the purposes aforesaid, is limited to an amount actually needed and beneficially used for said purposes, and shall not exceed 5.6 cubic feet per second.

Description and location of use:

| Twp. | Range | Sec. | Forty-acre Tract | No. Acres Described in Permit | No. Acres Actually Irrigated |
|---|---|---|---|---|---|
| 20 N | 1 E | 13 | SW¼ SW¼ | 40 | 40 |
| | | 14 | SE¼ SE¼ | 40 | 30 |
| | | 23 | NE¼ NE¼ | 40 | 30 |
| | | 24 | NW¼ NW¼ | 40 | 40 |
| | | | NE¼ SW¼ | 40 | 40 |
| | | | SE¼ SW¼ | 40 | 25 |
| | | | NW¼ SE¼ | 40 | 35 |
| | | | SW¼ SE¼ | 40 | 40 |
| (Remarks): Tributary | | | No. 1 NW¼ SE¼, Section 8, | | 280 |
| | | | No. 2 NE¼ NE¼, " 8, | | |
| | | | No. 3 SE¼ SE¼, " 5, | | |
| | | | No. 4 NE¼ SE¼, " 5, | | |
| | | | No. 5 NE¼ NE¼, " 5, all in T. 20 N., R. 2 E., B. M. Adams County. | | |

The right to the use of the water aforesaid hereby confirmed is restricted to the lands or place of use herein described, as provided by the laws of Idaho.

Witness the seal and signature of the Commissioner of Reclamation, affixed at Boise, Idaho, this 9th day of November, 19 33.

R. W. FARIS
*Commissioner of Reclamation*

(SEAL)

78 2025

№ 14574

78-2025

# APPLICATION FOR PERMIT
## TO APPROPRIATE THE PUBLIC WATERS OF THE STATE OF IDAHO

Application No. 20712
Permit No. 14574
District No. 75-A

1. Name of Applicant: Frank D. Delbaere & W. H. Campbell

Postoffice address: New Meadows County: Adams State: Idaho.

I. If applicant is a corporation, give:
(a) Date and place of incorporation:
(b) Amount of capital stock:
(c) Amount paid in:
(d) Names and addresses of directors:

II. The financial resources of the applicant are: (a) Cash on hand:
(b) Treasury stock: (c) Bonds to be issued:
(d) Other resources:

2. Quantity of water claimed: six cubic feet per second.

3. Source of water supply: Browns Creek and five tributaries on the east side of same which is a tributary of Little Salmon River.

4. Location of point of diversion: Browns Creek( 2 cu.ft.sec.) SW¼NE¼ Sec. 17, T. 20 N. R. 2 E.
Trib.No.1(0.2 cu.ft.sec.) NW¼SE¼ Sec.8,T.20N.R.2E.
Trib.No.2(0.6 cu.ft.sec.) NE¼NE¼,Sec.8,T.20N.R.2E.
Trib.No.3(0.6cu.ft.sec.)SE¼SE¼ Sec.5, T. 20N. R. 2E.
Trib.No.4(0.6cu.ft.sec.)NE¼SE¼ Sec.5, T. 20 N. R. 2 E.
Trib.No.5(2.0 cu.ft.sec.) NE¼NE¼ Sec.5, T.20N.R.2E.

feet distant from the corner of Section , T. , R. , B. M., and is in the of Section , T. , R. , B. M., County of Adams

5. Water is to be used for: Irrigation and domestic purposes.

6. If for mining, milling, power or manufacturing purposes, give:

(a) Point of use of water: feet distant from corner of Section T. , R. , B. M., in the of Section , T. , R. , B. M.

(b) Amount of power generated: H. P., under feet head.

(c) Water is to be returned to at a point feet distant from the corner of Section , T. , R. , B. M., in the of Section , T. , R. , B. M.

7. Estimated cost of works: $ 3000

8. Kind of works: Ditch and flume.

9. Height of dam feet; length of dam at top feet; length of dam at bottom feet; material used in dam

10. Size of headgate: Width 3 feet; height 2 feet.

11. Ditch: Width at bottom 2 feet; width at water line 4 feet; depth of water 1.5 feet; dimensions of flume 200 ft. long, 2 ft. wide, 1.5 ft. high.
Diameter of pipe inches; length of conduit 7½ miles.
Average grade per mile 26 feet.

12. The time required for the completion of such work is five years.

13. The time required for the complete application of the water to the proposed use is five additional years.

14. The land to be irrigated is described in the following tabulation: See Remarks.

15. (a) Is reservoir to be used? No. If so, fill in (b) and (c) below.
(b) Name of reservoir and number of Storage Permit:
(c) Date of filing of Application for Storage Permit and Name of Applicant:

BE IT KNOWN THAT the undersigned hereby makes application for permit to appropriate the public waters of the State of Idaho as herein set forth.

Frank D. Delbaere &. W.H.Campbell Applicant.

By Lee Highley. Agent.

Date of first receipt at office of ~~State Engineer~~ Commissioner of Reclamation 9:00 A. M. Feb. 24, 1920.

Returned to applicant for correction

Corrected application received

## APPROVAL OF ~~STATE ENGINEER~~ COMMISSIONER OF RECLAMATION

The number of this permit is 14574
Recorded in Book 51 Page 14574 Approved March 4, 1920.
This is to certify that I have examined the within application for a permit to appropriate the public waters of the State of Idaho, and hereby approve the same, subject to the following limitations and conditions:
Bond in the sum of $ to be filed on or before
Work to begin on or before May 3, 1920 and to continue diligently and uninterruptedly to completion, unless temporarily interrupted by circumstances over which permit holder has no control.
One-fifth of the work above specified to be completed on or before September 4, 1922.
The whole of said work to be completed on or before March 4, 1925.
Beneficial use of water appropriated in accordance herewith, to be made on or before March 4, 1930.

Witness my hand this 4th day of March, 1920.

W. G. Swendsen
~~State Engineer~~
Commissioner of Reclamation,

Remarks:

| 14 Twp | Range | Sec. | NE¼ NE¼ | NE¼ NW¼ | NE¼ SW¼ | NE¼ SE¼ | NW¼ NE¼ | NW¼ NW¼ | NW¼ SW¼ | NW¼ SE¼ | SW¼ NE¼ | SW¼ NW¼ | SW¼ SW¼ | SW¼ SE¼ | SE¼ NE¼ | SE¼ NW¼ | SE¼ SW¼ | SE¼ SE¼ | Totals |
|---|---|---|---|---|---|---|---|---|---|---|---|---|---|---|---|---|---|---|---|
| 20 N. | 1 E. | 13 | | | | | | | | | | | 40 | | | | | | 40 |
| " | " | 14 | | | | | | | | | | | | | | | | 40 | 40 |
| " | " | 23 | 40 | | | | | | | | | | | | | | | | 40 |
| " | " | 24 | | | | | | 40 | | | | | | | | | | | 40 |
| | | | The above 160 acres is deeded to Frank D. Delbaere. | | | | | | | | | | | | | | | | |
| 20 N. | 1 E. | 24 | | | | | | | | | 40 | | | 40 | | 40 | 40 | | 160 |
| | | | The above 160 acres is deeded to W. H. Campbell. | | | | | | | | | | | | | | | | |

Total number of acres to be irrigated....320

Ditch to originate in tributary No. 5 on east side of Browns Creek and run thence southward tapping tributaries No. 4, 3, 2 & 1, and crossing the main channel of Browns Creek in a flume also taking water from the main channel above the flume, thence emptying into a branch of Six Mile Creek. The water to be reclaimed from Six Mile Creek in the SW¼ SE¼, Sec. 30, T. 20 N., R. 2 E., B. M., thence by canal to the lands of DelBaere & Campbell.

Amount to be applied from all sources at any given time is not to exceed one inch per acre.

Proof of Completion of Works made August 23, 1924
Certificate of Completion of Works Issued August 26, 1924

Permit No. 14574

Certificate of Completion of Works

To All Whom It May Concern:

This is to certify that Frank D. Delbaere and W. H. Campbell of New Meadows, County of Adams, and State of Idaho, the holder of Permit No. 14574, issued upon Application No. 20712 bearing date of priority of February 24, 1920, authorizing the diversion of 6.0 second feet of the waters of Brown's Creek and five tributaries on East side of said creek, County of Adams, State of Idaho, for irrigation and domestic purposes, have fully complied with the provisions of the laws of the State of Idaho relating to the proof of completion of the works of diversion set out and described in said Permit; that said works are adequate for diverting and conveying to the place of intended use 6.0 second feet of said waters; that the points of diversion of said waters are as follows:

| | | | | | | | | |
|---|---|---|---|---|---|---|---|---|
| Brown's Creek- | 2.0 sec. ft. | SW¼ NE¼ | Sec. | 17 | T. 20 N., | R. 2 E. | B. M. |
| Tributary #1 | 0.2 sec. ft. | NW¼ SE¼ | " | 8 | " | " | " | " |
| " #2 | 0.6 " " | NE¼ NE¼ | " | 8 | " | " | " | " |
| " #3 | 0.6 " " | SE¼ SE¼ | " | 5 | " | " | " | " |
| " #4 | 0.6 " " | NE¼ SE¼ | " | 5 | " | " | " | " |
| " #5 | 2.0 " " | NE¼ NE¼ | " | 5 | " | " | " | " |

and that the lands proposed to be irrigated by the use of said water are described as follows, to-wit: SW¼ SW¼ Sec. 13; SE¼ SE¼ Sec. 14; NE¼ NE¼ Sec. 23; NW¼ NW¼ Sec. 24; all in Twp. 20 N., R. 1 E. B. M. belonging to Frank D. Delbaere; E½ SW¼ and N½ SE¼ Sec. 24, Twp 20 N. R. 1 E. B. M. belonging to W. H. Campbell.

Witness my hand this 26th day of August, A. D. 1924.

W. G. SWENDSEN
Commissioner of Reclamation

By: Geo. N. Carter
Assistant

LICENSE ISSUED FOR 5.6 SEC. FT.
Vol. 7 Page 3747

WATER RIGHT ANALYSIS FORM

- DATA ENTRY -

Identification No. 14574 / 787025
Old No. New No.

Record

1. Original Owner: Frank M. Kilbourne & W. H. Campbell

Present Owner:

2. Address:

3. City: New Meadows State: ID Zip:

4. A. Source of Water: Browns Creek & unnamed streams

B. Tributary of: Little Salmon River

5. A. Stage (A,P,L,D,S,J): L

B. Status (D,L,R,C,A,I,F - leave blank if valid):

C. Priority Date: 5-18-1920

D. County: 03

E. Total Diversion Rate: 5.6

F. Total Diversion Volume:

G. Transfer/Amendment (P,T of A or blank):

H. Water District: —

I. DLE/Carey Act (D,C or blank):

J. Right Basis (for adjudication claims A,B,C only):

6. A. Point of Diversion

| Tract | Sec. | Twp. | Rge. | Gov't Lot | Rediv. |
|---|---|---|---|---|---|
| SW NE | 17 | 20N | 2E | | |
| NW SE | 8 | 20N | 2E | | |
| NE NE | 8 | 20N | 2E | | |
| SE SE | 5 | 20N | 2E | | |
| NE SE | 5 | 20N | 2E | | |
| NE NE | 5 | 20N | 2E | | |

7. Period of Use, Use, Diversion Rate/Volume:

from ____ to ____ for A purposes. Amount 5.6 (cfs or ~~AC-FT/yr~~)

from ____ to ____ for D purposes. Amount ____

from ____ to ____ for ____ purposes. Amount ____

from ____ to ____ for ____ purposes. Amount ____

from ____ to ____ for ____ purposes. Amount ____

from ____ to ____ for ____ purposes. Amount ____

from ____ to ____ for ____ purposes. Amount ____

#92479

8. Use Code: A

| TWP. | RANGE | SEC. | NE¼ | | | | NW¼ | | | | SW¼ | | | | SE¼ | | | | TOTALS |
|---|---|---|---|---|---|---|---|---|---|---|---|---|---|---|---|---|---|---|---|
| | | | NE¼ | NW¼ | SW¼ | SE¼ | NE¼ | NW¼ | SW¼ | SE¼ | NE¼ | NW¼ | SW¼ | SE¼ | NE¼ | NW¼ | SW¼ | SE¼ | |
| 30N | 1E | 13 | | | | | | | | | | | 40 | | | | | | 40 |
| | | 14 | | | | | | | | | | | | | | | | 30 | 30 |
| | | 23 | 30 | | | | | | | | | | | | | | | | 30 |
| | | 24 | | | | | | 40 | | | 40 | | | 25 | | 35 | 40 | | 180 |
| | | | | | | | | | | | | | | | | | | | 280 |
| | | | | | | | | | | | | | | | | | | | |
| | | | | | | | | | | | | | | | | | | | |
| | | | | | | | | | | | | | | | | | | | |
| | | | | | | | | | | | | | | | | | | | |
| | | | | | | | | | | | | | | | | | | | |
| | | | | | | | | | | | | | | | | | | | |
| | | | | | | | | | | | | | | | | | | | |

9. A. Decree Name:

B. Decree Date:

10. Remarks: A. Sources are Browns Ck. + unnamed streams.
B.
C.
D.
E.

11. Other Uses (Non-irrigation explanatory information):

12. Other Rights for Same Use:

13. A. Proof Due Date:

B. Date Permit Approved or Denied:

C. Protested Date:

D. Hearing Date:

E. Old Number: 14574

F. Proof Made (P or blank):

G. Field Exam Made (P,R,F or blank):

H. Conditions of Approval: _____

_____

14. Diversion Means (brief narrative):

February 23, 1971

Re: License No. 78-2025

Mrs. Lela Hall
Riggins,
Idaho 83549

Dear Lela:

Ralph and Gay Robie were in my office on February 22, 1971 and indicated that you would like to have a copy of the above referenced water license. Please find enclosed a copy of that license.

If you should have any questions in regard to this matter, please do not hesitate to contact us.

Very truly yours,

Dorian Clay
Appropriation Examiner

DC:cm

Enc: copy of above referenced license

78 2025

November 10, 1933

Re: Water License No. 14574
Frank D. Delbaere & W. H. Campbell

MR. LEE HIGHLEY, Agent
New Meadows,
Idaho

Dear Sir:

We are enclosing herewith Water License No. 14574 issued under Use Permit No. 14574, with date of priority as of May 18, 1920.

The above numbered license confirms the holders right to 5.6 second feet of the waters of Brown's Creek and tributaries.

We are also enclosing office receipt in the amount of $8.00.

Very truly yours,

R. W. FARIS
Commissioner of Reclamation

By_____
Assistant Chief Clerk

C
Encl. 2.

14574

GEO. S. MITCHELL, PRESIDENT
CARL E. BROWN, VICE PRESIDENT

EDGAR F. KIMBROUGH, CASHIER
LEE HIGHLEY, ASS'T CASHIER

92-220

# MEADOWS VALLEY BANK

CAPITAL $25,000.00 SURPLUS AND RESERVE $10,000.00

NEW MEADOWS, IDAHO

RECEIVED
OCT 26 1933
DEPARTMENT OF RECLAMATION

October 25, 1933.

Department of Reclamation,
Boise, Idaho.

Gentlemen,

Following up your letter of the 20 Sept.:

There is enclosed $8.00 to pay the fee for final certificate to Frank Del Beare and W H Campbell under permit No 14574. Please send the certificate to me as both parties are away at this time.

Mr Gilderay is purchasing the DelBeare land by partial payments. Title still rests in DelBeare.

Yours very truly,

Lee Highley

14574

September 30, 1933

Re: Permit No. 14574
Frank Del Baere & W. H. Campbell

MR. [illegible] HICHLEY
New Meadows,
Idaho

Dear Sir:

In reply to your inquiry of September [illegible] we wish to inform you that Permit No. 14574, to which you refer, was issued to Mr. Del Baere individually, for 2 second feet of water from [illegible]. Beneficial use proof was never made under this permit.

The permit, to which you refer, is No. 14574 which was issued jointly to the above mentioned parties for 6 second feet of water from BROWNS CREEK and 5 tributaries. The plan of appropriating this water contemplated discharging the water into Six Mile Creek and later diverting it by means of a private ditch, to the lands to be irrigated.

Beneficial use proof was offered some time ago and the required field examination was made. The permit holders were notified that a fee of $8.00 was due but the fee was never paid, which is, as you suggested, the reason that a license was not issued.

You say that a party by the name of Gilderoy purchased Mr. Del Baere's place in 1928 and is now desirous of obtaining the final certificate to the water right. In view of the fact that this permit at present stands in the names of two parties it will be necessary for the license to include both of them unless it so happens that Mr. Gilderoy has purchased Mr. Campbell's right. However, the first thing Mr. Gilderoy should due is to have his deed recorded in this office so that the records will show the true situation.

Very truly yours,

W. H. Nelson
Commissioner of Reclamation

By_____
Chief Clerk & Office Engr.

PLH:RG

14574

GEO. S. MITCHELL, PRESIDENT
CARL E. BROWN, VICE PRESIDENT

EDGAR F. KIMBROUGH, CASHIER
LEE HIGHLEY, ASS'T CASHIER

92-220

# MEADOWS VALLEY BANK

CAPITAL $25,000.00 SURPLUS AND RESERVE $10,000.00

NEW MEADOWS, IDAHO

September 22, 1933

Department of Reclamation,
Boise, Idaho.

Gentlemen,

Permit #14575.

A few years ago Frank DelBar and W H Campbell filed (#14575) on the water of Brown's Creek on the west side of Granite Mountain, delivering the same into Six Mile Creek, thence by ditch to their land some four miles away.

In 1928 Mr Delbar sold his land to R E Gilderoy who is now applying for a Federal loan on the land. It appears that Mr Gilderoy never received a certificate if title to the water under this filing, and there is a question as to whether or not the final fee of $3.00 was ever paid to the Department.

Will you please advise me how the matter stands. If there is a payment to be made before title can issue, the filers wish to make it and get final papers.

Thanking you for the information, I remain,

Yours very truly,

Lee Highley

RECEIVED
SEP 25 1933
DEPARTMENT OF RECLAMATION

14574

February 12, 1931.

Re: Permit No. 14574.

Mr. H. C. Campbell
New Meadows, Idaho

Dear Sir:-

The report of our examining engineer on proof of beneficial use of water under your above permit is now on file here. Upon receipt of fees in the sum of $8.00 the license will be issued.

Very truly yours,
GEO. N. CARTER
Commissioner of Reclamation

By_____
Chief Clerk.

14574

Form 23

# STATE OF IDAHO
# DEPARTMENT OF RECLAMATION
BOISE, IDAHO

# REPORT OF ENGINEER

Permit No. 14574

This proof is for Beneficial Use  In Water District No. .....

1. Name of applicant: W. H. Campbell and Frank Delbaere
2. Source of water supply: Brown's Creek and five tributaries
3. Location of point of diversion: Is in the Brown's Creek SW¼NE¼ of Section 17
   See Remarks for tributaries
   T. 20 N R. 2 E.B.M. County of Adams
4. Describe works as they exist, giving dimensions and capacities of same: Diversion structures (see Remarks). Pick up ditch in Secs. 5, 8, & 17 are 2 ft. wide, 1.5 ft deep. Capacity 5 Sec. Ft.
   Main ditch below Sip Mile Creek diversion is 5 ft. wide and 1 ft. deep. Capacity 8.0 Sec. Ft.
5. Water is used for: Irrigation and domestic use
6. State whether or not water has been turned into works of diversion: Yes
7. List legal subdivisions of lands to be irrigated. If proof is for beneficial use, give exact number of acres under cultivation in each forty-acre tract. (Describe manner and place of use if for other than irrigation): ~~SW¼SW¼ Sec. 13, SE¼SE¼ Sec. 14, NE¼NE¼ Sec. 23,~~ NW¼NW¼, NE¼SW¼, SE¼SW¼, NW¼SE¼, SW¼SE¼, Sec. 24, all in Twp. 20 N., R. 1 E., B.M.

(Submit map on attached plat, showing location and details of above description.)

8. What large stream would the water here appropriated finally reach? Little Salmon River

Remarks: Diversion Trib.

| | Headgate Dimensions | Lg'th. | Wd'th. | Dpth. |
|---|---|---|---|---|
| #1 - NW¼SE¼ Sec. 8, T. 20 N., R. 2 E. | | 4.5' | 2.0' | 2.0' |
| #2 - NE¼NE¼ " 8 " " " " " " | | 4.5' | 2.0' | 2.0' |
| #3 - SE¼SE¼ " 5 " " " " " " | | 4.5' | 2.0' | 2.0' |
| #4 - NE¼SE¼ " 5 " " " " " " | | 4.5' | 2.0' | 2.0' |
| #5 & NE¼NE¼ " 5 " " " " " " | | 5.0' | 3.0' | 3.0' |

Waters of Brown's Creek are discharged into Sip Mile Creek and diverted thence by ditch to points of use

This examination was made on the 6th day of June 1930.

(Signed) Fred T. Dolman
Examiner.

14574

14574

Permit No. 14574

Examination for Ben.Use

County ADAMS

## INSTRUCTIONS TO EXAMINERS

1. Always carefully note the location of the point of diversion, and accurately plat same.

2. When proof is for beneficial use, carefully check up the number of acres actually irrigated in each forty and accurately plat same.

3. Make a map showing the correct location of streams and ditches, and the irrigated lands, and any adjacent permanent landmarks, such as towns, lakes, large streams and public roads.

4. If any unusual conditions are discovered, make a plain statement of them under remarks.

5. Always see the holder, if possible, and go over the whole ground with him, and make your report only upon actual existing facts and conditions.

n 23

STATE OF IDAHO

DEPARTMENT OF RECLAMATION

BOISE

# REPORT OF ENGINEER

PERMIT NO._____

REPORT ON PROOF OF_____

14574

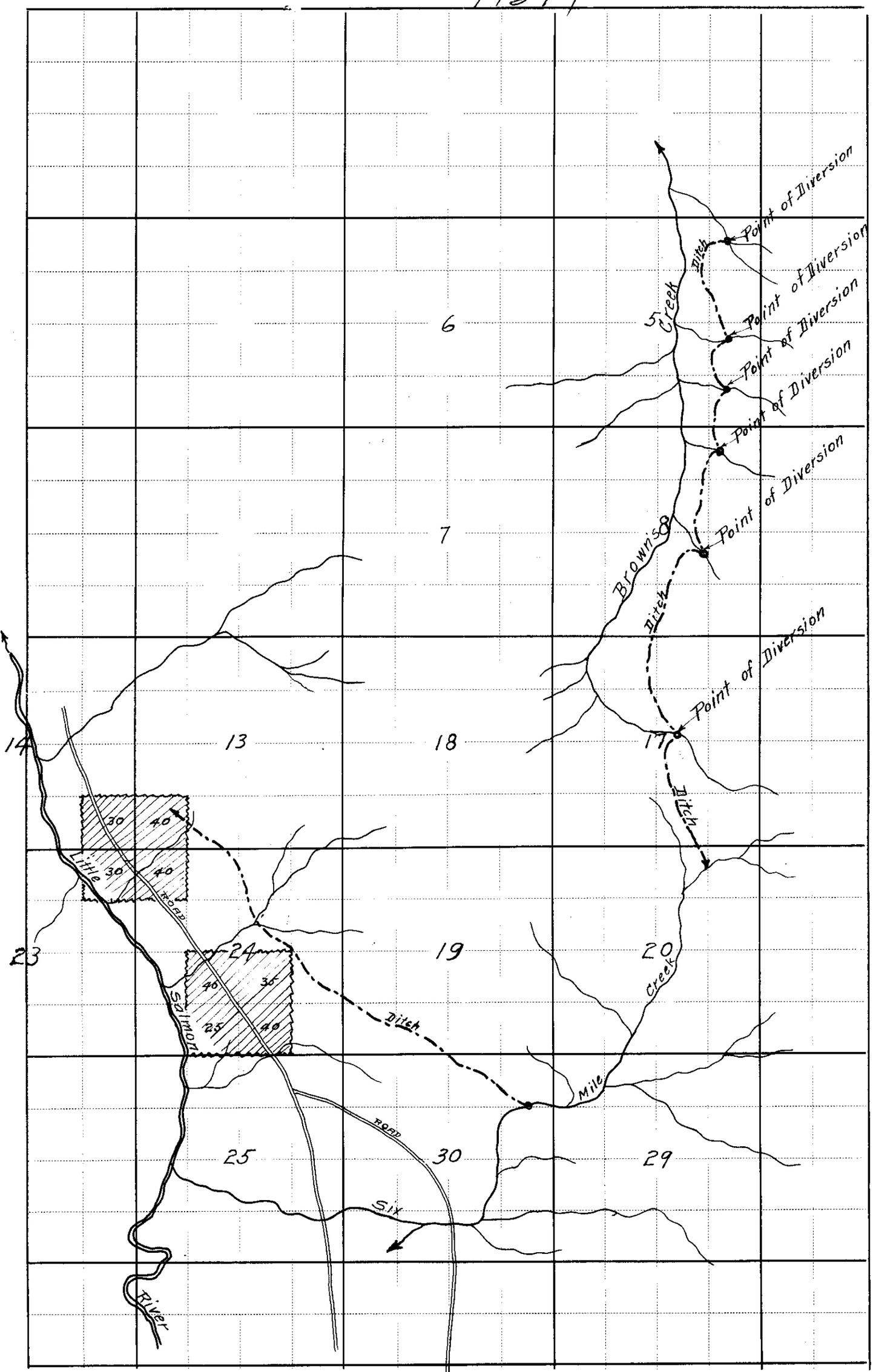


SCALE: 2 INCHES EQUALS 1 MILE. DRAW MAP IN INK.

FEB-6-1931

May 28, 1930.

Re: Permit No. 14574.

Mr. H. C. Campbell
New Meadows, Idaho

Dear Sir:-

We are today in receipt of depositions of holder and two witnesses, also affidavit of publication, for proof of beneficial use of water under the above permit. These are in proper form and will be placed on file here, without final action, until the report of our field engineer can be made at which time you will be further advised in the matter.

Very truly yours,
GEO. N. CARTER
Commissioner of Reclamation.

By_____
Chief Clerk.

14574

Form 16.

**STATE OF IDAHO**

**DEPARTMENT OF RECLAMATION**

**BOISE, IDAHO**

**Permit No.**.....

# Proof of Application of Water to Beneficial Use

# Deposition of Holder

Ques. 1. State your name, residence, occupation and postoffice address.

Ans. R. E. Gildroy New Meadows Idaho, Farmer Successor to F Delbaere
H. C. Campbell New Meadows Idaho, Farmer manager
of W. H. Campbell Farm,

Ques. 2. If acting in behalf of corporation, state its name, principal place of business (if a foreign corporation, give name of postoffice of statutory agent), your position with reference to same, and your authority for appearing in its behalf.

Ans. Successor to Delbaere , and Manager W. H. Campbell Farm,

Ques. 3. State number and date of permit, and date of priority you propose to establish under the permit.

Ans. 14574 March 4th 1920. August 15 1924.

Ques. 4. State source of water supply and give exact location of point of diversion.

Ans. Browns Creek and tributaries as shown by permit,
Diversion, SW 1/4 SW 1/4 Sec 17 TP, 20 North R 2 East, BM.

Ques. 5. Describe your works of diversion, and state amount of water they are capable of conveying from point of diversion to place of use, and give name of canal or ditch or other works by which water is conducted to such place of use.

Ans. Head gate, two feet by three ditch, two feet wide at bottom
four feet wide at top, two feet deep, two hundred foot of flume
two feet wide and eighteen inches deep,
Delbaere ditch,

Ques. 6. State for what purpose water is used and describe place of use. (If for irrigation, name each subdivision in which used, and number of acres in each subdivision that have actually been irrigated with said water.) State whether cultivated or natural meadow land and the nature of all improvements which have been made as a direct result of said use.

Ans. Irigation, SW ~~of~~x~~SW~~x 1/4 of SW 1/4 Sec 13, SE of SE 1/4 sec 14,
NE ~~of~~ 1/4 of NE 1/4, sec 23, NW 1/4 of NW 1/4 Sec 24,
E 1/2 SW 1/4 W 1/2 SE 1/4 Sec 24, all of TP. 20 N Range 1 E BM.
water is used on all the above land, is set to natural meadow.

Ques. 7. If for other than for irrigation purposes; state how applied, amount of horse power generated, etc.

Ans.

14574

Ques. 8. What is the minimum amount of water required for the purpose specified above?

Ans. Six cubic feet per seond,

Ques. 9. If you are not the person or representative of the corporation to whom above mentioned permit was originally issued, please state how ownership was acquired by present holder.

Ans. Gildroy, contract to purchase Delbaere place, H. C. Campbell Manager, W. H. Campbell place,

Ques. 10. State when, how, in what amount and to what extent the water diverted under above mentioned permit has been used.

Ans. August 1924, used the full amount granted by permit, completed construction of ditch and flume at that time.

Ques. 11. State when, how, in what amount and to what extent waters other than those diverted under the above mentioned permit have been diverted and applied to beneficial use upon the lands herein described. Give full particulars regarding such other appropriations and rights claimed thereunder.

Ans. use flood waters out of six mile creek during high water saeson not decreed , no perrit.

(Sign) P. E. Gilda for W. H. Campbell by H. C. Campbell

I hereby certify that the foregoing testimony was read to the above subscribed before its signing, that I believe him to be the person he represents himself to be, and that said testimony was subscribed and sworn to before me, at my office in New Meadows, County of Adams, State of Idaho, on this 26 th day of May, A. D. 19 30.

Geo S. Whitelaw
Notary Public

My commission expires Nov 15 th 1932.

The hearing of proof of claimats and witness was extended from May 25 to May 26 as the former date fell on sunday.

14574

Form 17

STATE OF IDAHO
DEPARTMENT OF RECLAMATION
BOISE, IDAHO.

PERMIT NO._____

# Proof of Application of Water to Beneficial Use

## Deposition of Witness

The deposition of two witnesses, on this form, taken separately, required in each case.

Ques. 1. State your name, age, residence, occupation and postoffice address.

Ans. E. E. Clark, 68 years, New Meadows Idaho, Post Office New Meadows Idaho,

Ques. 2. Are you acquainted with W. H. Campbell and R. E. Gildroy, the holder of Permit No. 14574? How long have you known him and where does he reside?

Ans. R W. H. Campbell thirty years, Gildroy Twenty five, years, both reside at New Meadows Idaho, but W. H. Campbell is away at present, on account of his health,

Ques. 3. Have you read or heard read said Permit No. 14574, and are you familiar with its provisions and conditions?

Ans. Yes

Ques. 4. State source of water supply, place of diversion, and describe works for conveying water from point of diversion to place of use.

Ans. Browns Creek , SW 1/4 NE 1/4 Sec 17 TP 20 North Range 2 East B M head gate, ditch, and flume, head gateh about three foot square, ditch -about two feet on bottom , three and half foot wide on top and about two and one half foot deep, flume about two feet by two feet

Ques. 5. How many second feet of water do you estimate said works will safely conduct to place of use, and how much water have you seen being so conveyed?

Ans. about four hundred inches, have seen ample water being conveyed to irigate all land under permit.

Ques. 6. State for what purpose water is used and at what place. (If for irrigation, give each sub-division in which water has been used and number of acres irrigated in each subdivision.) State whether cultivated or natural meadow land and the nature of all improvements which have been made as a direct result of said use.

Ans. NW SW 1/4 of SW 1/4 Sec 13 SE 1/4 of SE 1/4 Sec 14, NE 1/4 of NE 1/4 Sec 23 NW 1/4 of NW 1/4 Sec 24 Delbacre , and S E 1/2 of SW 1/4 and W 1/2 SE 1/4 Sec 24, and all of Township 20 North Range 1 East B.M Have seen all of the above land being irigated, natural meadow land, irigation has increased the crop yield,

14574

Ques. 7. If for power or other purposes than irigation, state how water has been applied and to what extent.

Ans. no power,

Ques. 8. (If for irrigation) state character of land that has been reclaimed, and give your estimate of the amount of water required for its profitable cultivation.

Ans. farm lands , requires around one inch per acer,

Ques. 9. Have you any interest in the works, water or lands above mentioned? If so, in what way and to what extent?

Ans. no,

Ques. 10. State when, how, in what amount and to what extent you have witnessed the application to beneficial use of water diverted under said permit.

Ans. every few days, during irigation season since completion of ~~works, all the land heretofore described having been irigated.~~

(Signed) E E Clark

I hereby certify that the foregoing testimony was read to the above subscriber before its signing, that I believe him to be the person he represents himself to be, and that said testimony was subscribed and sworn to before me in New Meadows, County of Adams, State of Idaho, on this 26 th day of May, A. D. 19 30.

Geo S Mitchell
Notary Public.

My commission expires Nov 15 1932,

14574

Form 17

STATE OF IDAHO
DEPARTMENT OF RECLAMATION
BOISE, IDAHO.

PERMIT NO._____

# Proof of Application of Water to Beneficial Use

## Deposition of Witness

The deposition of two witnesses, on this form, taken separately, required in each case.

Ques. 1. State your name, age, residence, occupation and postoffice address.

Ans. Lige Wallace, 38 yers, New Meadows Idaho, Farmer, POst, Oiffuce New Meadows Idaho,

Ques. 2. Are you acquainted with W. H. Campbell and R. F. Gildroy, the holder of Permit No. 14574? How long have you known him and where does he reside?

Ans. Yes, Thirty years, and One Year, respectively,

Ques. 3. Have you read or heard read said Permit No. 14754, and are you familiar with its provisions and conditions?

Ans. yes

Ques. 4. State source of water supply, place of diversion, and describe works for conveying water from point of diversion to place of use. Browns creek,

Ans. Conveyed in a ditch, two foot wide on bottom, about four foot wide, and about two foot deep,

Ques. 5. How many second feet of water do you estimate said works will safely conduct to place of use, and how much water have you seen being so conveyed?

Ans. dont know how many second feet, about five hundred inches have seen suffecient water carried to arigate all land covered by permit,

Ques. 6. State for what purpose water is used and at what place. (If for irrigation, give each sub-division in which water has been used and number of acres irrigated in each subdivision.) State whether cultivated or natural meadow land and the nature of all improvements which have been made as a direct result of said use.

Ans. SW 1/4 of SW 1/4 sec 13, SE 1/4 of SE 1/4 Sec 14, NE 1/4 of NE 1/4 Sec 23, NW 1/4 of NW 1/4 Sect 24, Gildroy, suc to Delbaer E 1/2 SW 1/4 and West 1/2 SE ~~QRx~~ 1/4 Campbell, all in Town ship 20 One east B. M.
All lands covered my this permit is amply irigated,

14874

Ques. 7. If for power or other purposes than irigation, state how water has been applied and to what extent.

Ans. not used for power,

Ques. 8. (If for irrigation) state character of land that has been reclaimed, and give your estimate of the amount of water required for its profitable cultivation.

Ans. farming land , hay and grain, requires an inch to acer,

Ques. 9. Have you any interest in the works, water or lands above mentioned? If so, in what way and to what extent?

Ans. no,

Ques. 10. State when, how, in what amount and to what extent you have witnessed the application to beneficial use of water diverted under said permit.

Ans. frequently since the middle of the summer 1924 have seen good head of water in ditch, and kn w that the same was conveyed to said lands for irigation.

(Signed) Lisa Wallace

---

I hereby certify that the foregoing testimony was read to the above subscriber before its signing, that I believe him to be the person he represents himself to be, and that said testimony was subscribed and sworn to before me in New Meadows, County of Adams, State of Idaho, on this 26 th day of May 1930., A. D. 19.

GEO. N. Mitchell
Notary Public.

My commission expires Nov 15 1932.

14594

**NOTICE OF PROOF APPLICATION OF WATER TO BENEFICIAL USE**

Notice is hereby given that at 2 o'clock p.m. on the 25th day of May, 1930, at New Meadows, County of Adams, State of Idaho, before Geo. S. Mitchell, Notary Public, proof will be submitted of the application to beneficial use of two cubic feet per second of the waters of Brown's creek and five tributaries in accordance with the terms and conditions of Permit No. 14,574 heretofore issued by the Department of Reclamation of the State of Idaho.

The name and postoffice address of the person or corporation holding said permit are W. H. Campbell and Frank Delbaere, care of H. C. Campbell, New Meadows, Idaho.

The use to which said water has been applied is irrigation and domestic purposes.

The amount applied to beneficial use is two cubic feet per second.

The place where said water is used (if for irrigation, give full and accurate description of the lands irrigated): SW¼SW¼, Sec. 13; SE¼SE¼, Sec. 14; NE¼NE¼, Sec. 23; NW¼NW¼, NE¼SW¼, SE¼SW¼, NW¼SE¼, SW¼SE¼, Sec. 24, all in Township 20 North, Range 1 East Boise Meridian.

The name of the canal or ditch or other works by which said water is conducted to such place of use is Campbell-Delbaere ditch.

The right to take water from such works is based upon Permit No. 14,574.

The source of supply from which such water is diverted is Brown's creek and five tributaries.

The date of the priority which said user is prepared to establish is May 14, 1920.

GEO. N. CARTER
Commissioner of Reclamation

4-25-4t m.

# AFFIDAVIT OF PUBLICATION

I, WM. LEMON, editor and business manager of the ADAMS COUNTY LEADER, a weekly newspaper published at Council, Adams County, Idaho, do solemnly swear that said newspaper has been in continuous circulation and has been published regularly and consecutively more than eighteen months next preceeding the publication of this notice, and that the notice, a copy of which is attached hereto was published in the regular and entire issue of said newspaper and not in any supplement thereof for four (4) consecutive weeks, the first publication of said notice being made in the issue dated April 25 1930 and the last in the issue dated May 17 1930

Wm Lemon

Subscribed and sworn to before me this 17th day of May 1930

Geo. S. Mitchell

Notary Public

Residing at Council, Idaho

14574

14574

# State of Idaho

**DEPARTMENT OF RECLAMATION**

**BOISE**

**INSTRUCTIONS**

PROOF OF BENEFICIAL USE OF WATER

BOISE, IDAHO, May 8, 1930

W. H. Campbell & Frank Delbaere
c/o GEO. S. MITCHELL
New Meadows, Idaho

DEAR SIR:

I enclose herewith the following forms to be used in connection with proof of beneficial use of water under Permit No. 14574

DEPOSITION OF PERMIT HOLDER,
DEPOSITIONS OF TWO WITNESSES.

In submitting this proof the following instructions should be CAREFULLY followed out, since failure to do so may result in the loss of rights:

1. On May 25, 1930, the date set for proof, the enclosed forms (one for permit holder and one each for two disinterested witnesses) should be filled out and sworn to, at New Meadows, before Geo. S. Mitchell, notary public.

2. When the depositions have been taken, they should be mailed to this office, together with affidavit of publication of notice.

When these have been received, together with report of the examining engineer, if everything is properly executed, you will be further advised as to fees due, etc., before certificate is issued.

Yours truly,

GEO. N. CARTER
Commissioner of Reclamation.

14574

Form No. 11-A

**STATE OF IDAHO**

**DEPARTMENT OF RECLAMATION**

**BOISE, IDAHO**

Date April 18, 1930

ADAMS COUNTY LEADER

Council, Idaho

DEAR SIR:

Enclosed you will find notice for publication once a week for four consecutive weeks prior to May 25, 1930, the date set for proof, the expense of the publication to be paid by the applicant, By H. C. Campbell, of New Meadows,

to whom you should furnish proof of publication on or prior to the date set for proof.

Please acknowledge receipt of this notice and furnish this office with a copy of the first publication.

Very truly yours,

GEO. N. CARTER

Commissioner of Reclamation

14574

April 8, 1930.

Re. Permit No. 14574-Campbell

Mr. H. C. Campbell
New Meadows, Idaho

Dear Sir:-

We are today in receipt of notices for proof of beneficial use of water under the above permit. One copy will be mailed to the Adams County Leader for the required four weeks publication prior to date of making proof and deposition blanks for holder and two witnesses will be mailed to Geo. S. Mitchell, notary public before whom proof is to be made May 25th.

Very truly yours,
GEO. N. CARTER
Commissioner of Reclamation

By_____
Chief Clerk

14574

Form No. 11

**NOTICE TO ACCOMPANY THIS LETTER MUST BE MADE IN DUPLICATE**

(Date) April 7, 1930

(P. O.) New Meadows, Idaho

**TO THE COMMISSIONER OF RECLAMATION:**

Boise, Idaho.

Dear Sir:

You are hereby authorized to have the attached notice published at my expense in the Adams County Leader of Council, Idaho, published in the county in which the works are situated.

W. H. Campbell
Frank DeBaere
by H. C. Campbell

(In case of canals or other works designed to divert and carry more than 50 cubic feet of water per second, the following certificate must be signed by a well-known and competent engineer.)

I hereby certify that the facts set forth in the attached notice are true.

Engineer.

14574

Form 10

NOTICE FOR PUBLICATION

# NOTICE OF PROOF APPLICATION OF WATER TO BENEFICIAL USE

Notice is hereby given that at 2 o'clock p. m. on the 25th day of [illegible], 19[illegible], at New Meadows, County of Adams, State of Idaho, before Geo. J. Mitchell, Engineer, proof will be submitted of the application to beneficial use of two cubic feet per second of the waters of Brownlee Creek tributaries in accordance with the terms and conditions of Permit No. 14574 heretofore issued by the Department of Reclamation of the State of Idaho.

The name and postoffice address of the person or corporation holding said permit are W. H. Campbell and Frank G. Campbell, New Meadows, Idaho

The use to which said water has been applied is Irrigation and domestic purposes

The amount applied to beneficial use is two cubic feet per second.

The place where said water is used (if for irrigation, give full and accurate description of the lands irrigated) SW¼ SW¼ Sec 13, ~~T 20 N R 1 E~~; SE¼ SE¼ Sec 14, ~~T 20 N R 1 E~~; NE¼ NW¼ Sec 23 ~~T 20 N R 1 E~~, NW¼ NW¼, NE¼ SW¼; SE¼ SW¼, NW¼ SE¼, SW¼ SW¼ Sec 24, all in Twp 20 N R 1 E, Boise Meridian

The name of the canal or ditch or other works by which said water is conducted to such place of use is Campbell - Yellowhare ditch

The right to take water from such works is based upon Permit No. 14574

The source of supply from which such water is diverted is Brownlee Creek and its tributaries.

The date of the priority which said user is prepared to establish is ~~[illegible] 1927~~

Geo. N. Carter
Commissioner of Reclamation.

Orig - Brownlee - SW NE - 17 - 20N - 2E
Trib. #1 - NW SE - 8 " "
2 - NE NE - 8 - " "
3 - SE SE - 5 - " "
4 - NE SE - 5 - " "
5 - NW NE 5 - " "
- Adams -

14574

note - Feb 24 - 1920
due - Mar 4 - 1930
made - May 25 - 1930

Pri -

Mar - 4 - 1930
apr - 4 " = 1 mo
May " " = 2 mo
" 25 " = 20 days

Feb 24 - 1920 + 2 mo =
apr 24 - 1920 + 20 days = May 14 - 1920

30
24
6 - apr
14 - May

THE BRAMBACH CO.
NEW YORK, PHILADELPHIA, CHICAGO, LONDON

April 3, 1930.

RE. Permit No. 14574 .
Campbell

MR. LEE HIGHLEY
New Meadows, Idaho

Dear Sir:

In accordance with your request of the 31st ult., we are mailing you herewith blank notices for proof of beneficial use of water under the above permit.

Very truly yours,
GEO. N. CARTER
Commissioner of Reclamation.

By_____
Chief Clerk

Encl.

14574

New Meadows, Idaho
March 31, 1930

Mr. Geo. N. Carter,
Commission of Reclamation,
Boise, Idaho

Dear Sir,

I thank you for copy of permit No. 14574 - Campbell - with your letter of March 24th.

Mr. Campbell wishes to offer proof of application of water to Beneficial use. Will you please send me the necessary blanks to be used in this proceeding.

Yours very truly
L. E. Highley

14574

B.U.

March 24, 1930.

RE: Permit No. 14574 - Campbell

Mr. Lee Highley
New Meadows, Idaho

Dear Sir:

Per your request of the 21st inst. we are inclosing you herewith copy of the above numbered permit. As this copy has been made upon a form and is short, no charge has been made for same. We are accordingly returning herewith the blank check.

Very truly yours,

GEO. N. CARTER
Commissioner of Reclamation

By_____
Chief Clerk

CB:G
Incl.1

14574

New Meadows, Idaho
March 21, 1930

Mr. George McCarter
Commissioner of Reclamation
Boise, Idaho

Dear Sir,

Re: Filing #14574

I all but apologize for changing mind of my client, W. H. Campbell, represented by his son H. C. Campbell, in the matter of filing No 14574. Mr. Campbell now elects to abandon the request for extension of time and go directly to Proof of application of water to beneficial use.

Therefore will you please send me the necessary blanks for use in offering proof of beneficial use of water.

Mr. Campbell has lost, or misplaced his copy of the filing #14574, hence I shall have to ask you to make a copy for me from your file. Fill out the enclosed check for your trouble in the matter of making the copy.

Yours very truly
Lee Highley

14574

March 5, 1930

RE: Permit No. 14574

MR. W. H. CAMPBELL
New Meadows, Idaho

Dear Sir:-

Your application for extension of time is herewith returned for completion of paragraphs 3 and 4, as to the amount of water already used and reasons for a further extension of time. Upon receipt here of the completed application, the one year extension can be granted.

Very truly yours,
GEO. N. CARTER
Commissioner of Reclamation

By_____
Chief Clerk.

encl.

14574

February 11, 1930

Re: Permit No. 14574
Campbell & Delbacre

MR. LEE HIGHLEY
New Meadows, Idaho

Dear Sir:-

Referring to your letter of the 8th inst. would say that application for one year's extension of time for beneficial use of water under the above permit should be made upon the enclosed form.

Very truly yours,
GEO. N. CARTER
Commissioner of Reclamation.

By_____
Chief Clerk.

F4

14574

New Meadows
Feb. 8, 1930.

Mr. Geo. A. Carter,
Commissioner of Reclamation
Boise, Idaho.

Dear Mr. Carter,

Referring to filing No. 14574 by W H Campbell & Frank DeBar. Mr H.C. Campbell who has the matter in charge is not able to locate the papers, but wishes to ask for one year extension on the application of water to Beneficial use.

Will you please fill out the application for Mr. Campbell and mail to him ready for signature before Notary Public.

Mail to H. C. Campbell, New Meadows, Idaho.

Thanking you, I am,
Yours very truly,
Lee Highley.

Cyr - F4

14574

December 20, 1929.

RE: Permit No. 14574.

MR. W. H. CAMPBELL
c/o H. C. Campbell
New Meadows, Idaho

Dear Sir:-

Referring to your letter of the 18th inst. would say that the notice sent you should have been for beneficial use of water and not completion of works, as you have already made proof for completion of the works and received certificate for same. You then had five years additional time for beneficial use of the water hence only one year's extension could be given for this proof. However, the proof of beneficial use of the water will be accepted if made at a later date than specified in the permit but the date of priority will be brought down accordingly.

Blank is herewith enclosed for extension of time for beneficial use of water for the one year's extension,

Very truly yours,
GEO. N. CARTER
Commissioner of Reclamation.

By_____
Chief Clerk.

lenc.

Campbell v. Delbacre

14574

New Meadows, Idaho
Dec 18. 1929

Mr Geo. H. Carter
Comr. of Reclamation
Boise, Idaho

Dear Sir,

I have yours of Dec. 3rd. concerning Proof of Completion of works - Permit No. 14574.

Mr Delbacco and I are not ready for this and wish to ask for an extension of time of five years. Please send such papers as we need in applying for extension.

Yours truly,
W H Campbell
c/o H. C. Campbell

14574

September 2, 1924.

Re: Permit No. 14574.
Delbacre & Campbell.

Mr. Lee Highley,
New Meadows, Idaho.

Dear Sir:-

Per your request, we enclose herewith blank notices for proof of beneficial use of water under the above permit.

Very truly yours,
W. G. SWENDSEN,
Commissioner of Reclamation.

By_____
Chief Clerk.

Encl.

14574

# Meadows Valley Bank

New Meadows, Idaho

CAPITAL $25,000.00

OFFICERS

EDWARD I. OSBORN, President
GEO. S. MITCHELL, Vice Pres't
EDGAR F. KIMBROUGH, Cashier
LEE HIGHLEY, Ass't Cashier

DIRECTORS

EDWARD I. OSBORN
GEO. S. MITCHELL
EDGAR F. KIMBROUGH
LEE HIGHLEY
JNO. W. KIMBROUGH

September 1, 1924.

Department of Reclamation,

Boise, Idaho.

Gentlemen,

I am in receipt of Certificate of Completion of Works - Delbaere and Campbell - Permit No 14574. These gentlemen wish to proceed at once and offer proof of the application of water to beneficial use under the above permit number. Will you please send me the necessary blanks.

Yours very truly,

Lee Highley

14574

August 27, 1924.

Re: Permit No. 14574.
Delbeare & Campbell

Mr. Lee Highley,
New Meadows, Idaho.

Dear Sir:-

Enclosed you will find certificate of completion of works issued under the above permit, together with receipt for fee paid.

Very truly yours,
W. G. SWENDSEN,
Commissioner of Reclamation.

By_____
Chief Clerk.

CCW-R9954

14574

# Meadows Valley Bank

New Meadows, Idaho

CAPITAL $25,000.00

OFFICERS

EDWARD I. OSBORN, President
GEO. S. MITCHELL, Vice Pres't
EDGAR F. KIMBROUGH, Cashier
LEE HIGHLEY, Ass't Cashier

DIRECTORS

EDWARD I. OSBORN
GEO. S. MITCHELL
EDGAR F. KIMBROUGH
LEE HIGHLEY
JNO. W. KIMBROUGH

August 27, 1934

Department of Reclamation,
Boise, Idaho.

Gentlemen,

Please find enclosed relinquishment by Dal-
deare and Campbell of rights under Permit No 11200
and proof of completion of works under permit No
11571, together with check for $5.00

Yours very truly,

Lee Highley

14574

.m 6

Permit No. 14574

STATE OF IDAHO

Department of Reclamation

# Proof of Completion of Works

## AFFIDAVIT OF HOLDER

STATE OF IDAHO, }
County of Adams } ss.

~~Frank Dellbaere~~ + W. H. Campbell, being first duly sworn, upon his oath deposes and says:

First: That he is the holder and owner of Permit to Appropriate the Public Waters of the State of Idaho, No. 14574, and that his postoffice address is New Meadows State of Idaho.

Second: That the name of the stream from which said water is to be diverted is Browns Creek + five tributaries on the east side of same

Third: That the point of diversion of said water is in SW¼ NE¼ Sec. 17, T. 20 N., R. 2 E. Boise Meridian

Fourth: That under the terms and conditions of said permit, construction thereunder was required to be completed by March 4, 1925.

Fifth: That the use for which said water is intended is Irrigation + Domestic

Sixth: That on ~~the date above mentioned~~ April 19, 1924, the works constructed under said permit were ~~(or were not)~~ fully completed and consisted of the following:

I. Kind of works: Ditch + flumes
(Reservoir, dam, ditch, flume, pipe or otherwise.)

II. Dimensions of work:

(a) Height of dam ..... feet, length of dam at top ..... feet, length of dam at bottom ..... feet. Material used in construction .....
(State whether wood, earth, stone or concrete.)

(b) Capacity of reservoir ..... acre feet.

(c) Size of headgate: Width 3 feet, height 2 feet.

(d) Conduit ditch (State whether ditch, flume or pipe.) width at bottom 2 feet, width at water line 4 feet, depth of water 1 feet; diameter of pipe ..... inches, average grade per mile is 26 feet. Length of conduit is 7½ miles.

Seventh: That said works are capable of conducting to the place of intended use six second feet of water.

Eighth: That water appropriated under said permit is available for 320 acres of land described as follows:

SW¼ SW¼ Sec. 13, T. 20 N., R. 1 E.
SE¼ SE¼ " 14 " "
NE¼ NE¼ " 23 " "
NW¼ NW¼ " 24 " "
NE¼ SW¼, SE¼ SW¼, NW¼ SE¼, SW¼ SE¼ Sec. 24, T. 20 N., R. 1 E.

Ninth: Remarks: That .....

W. H. Campbell
Frank Dellbaere
(Sign here)

Subscribed and sworn to before me this 23 day of August, 1924.

W. E. Smithson
Notary Public.

My commission expires .....

14574

August 11, 1923

Re: Permit No. 14574

Mr. Frank DelBar, (Delbaere)
New Meadows, Idaho.

Dear Sir:

In regard to your request for extnsion of time under the above numbered permit, you are advised that the works under this permit do not have to be completed under March 4, 1925, the date set for completion of works in the permit.

Very truly yours,

W. G. SWENDSEN,
Commissioner of Reclamation

By

Chief Clerk.

14574

14574

New Meadows, Idaho.
August 9, 1923.

Commissioner of Reclamation,
Boise, Idaho.

Dear Sir,

Messrs. Frank DelBar and W H Campbell who have a filing to take water from Brown's creek and tributaries, divert it to Six Mile Creek, reclaim it in Sec 30 T 20 N R 2 E and use it for irrigation in Sections 13, 14, 23 and 24 T 20 N R 1 E, desire to get sixty days' extension of time for completion of the lower end of ditch.

Will you please send direct to Mr DelBar the necessary blanks to be used in making request for extension of time. This extension is asked because of the unusual wet weather of this Spring and for the further reason harvest is now pressing.

Yours very truly,

Lee Highley

RECEIVED
AUG 11 1923
DEPARTMENT OF RECLAMATION

14574

Form No. 18

# State of Idaho

DEPARTMENT OF RECLAMATION

BOISE

Permit No. 14574
Frank D. DelBaere
New Meadows, Idaho.

Boise, Idaho,
March 6, 1920

Dear Sir:

I enclose herewith above numbered permit. BE SURE TO NOTE LIMITATIONS AND CONDITIONS OF SAME as given under approval of State Engineer on the third page.

W. G. Swendsen

Commissioner of Reclamation.

14574

NAME OF APPLICANT Frank D. Del Baere & W. H. Campbell

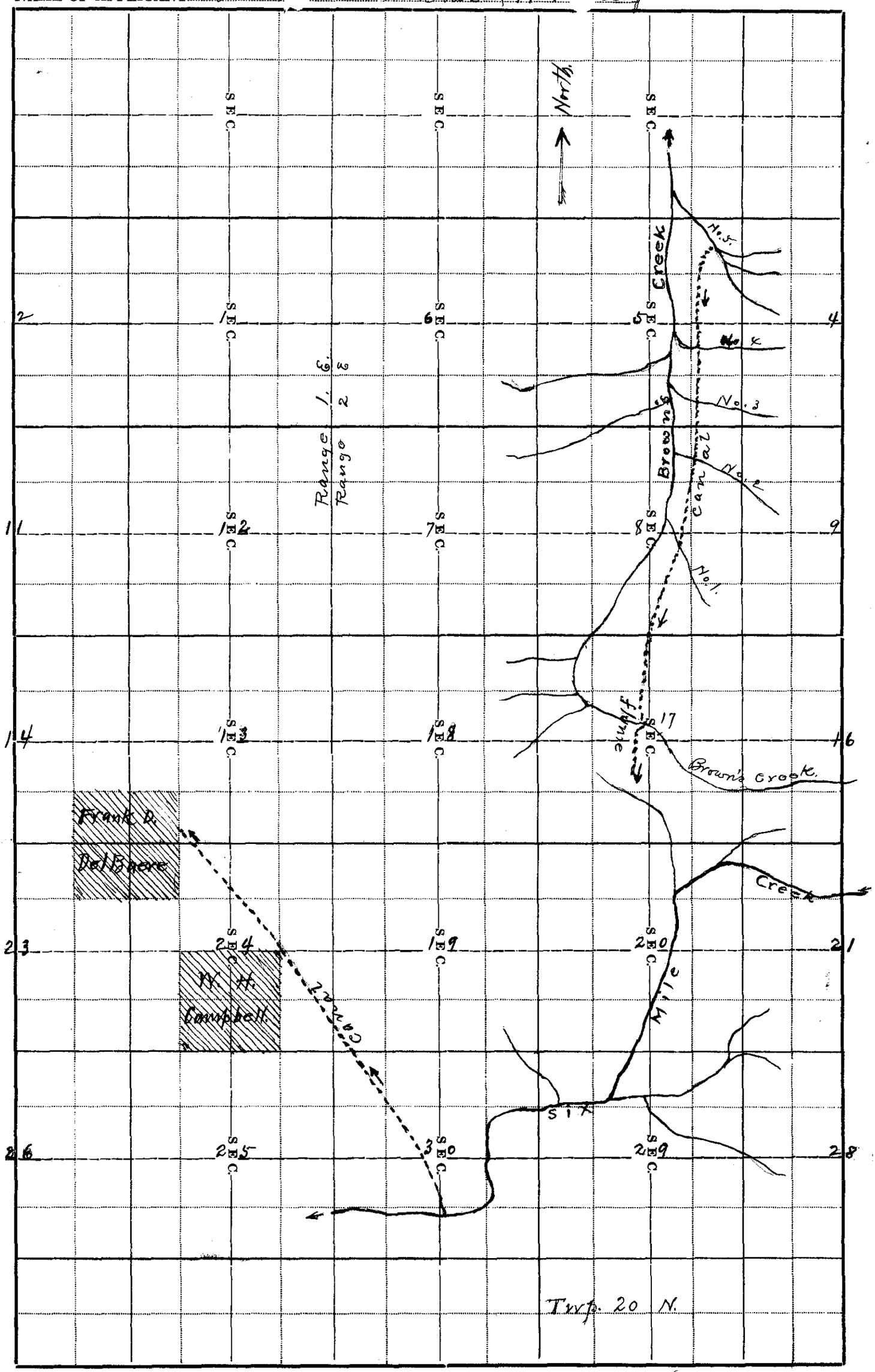


SCALE: 2 INCHES—1 MILE. DRAW PLAN IN INK.

14574

New Meadows, Idaho.
Feb. 23, 1920

Mr. W. G. Swendsen
Commissioner of Reclamation
Boise, Idaho.

Dear Sir,

In the matter of my application No. 14209 for the water of Brown's Creek (formerly called Hardd Creek)

I have decided to mAke a mew filing on Brown's Creek for six aubic feet per second for myself and W.H. Campbell.

Also a filinh for two second feet on Six Mile for myself. Enclosed please find the applications and maps and my check for $2.60 being $1.50 for the Del Baere- Campbell application on Brown's Creek and $1.10 for the Del-Baere application on Six Mile Creek.

Yours Very Tryly,

Frank D. DelBaere,
Lee Highley

6

320
6.5

RECEIVED
FEB 24 1920
DEPARTMENT OF RECLAMATION

14574