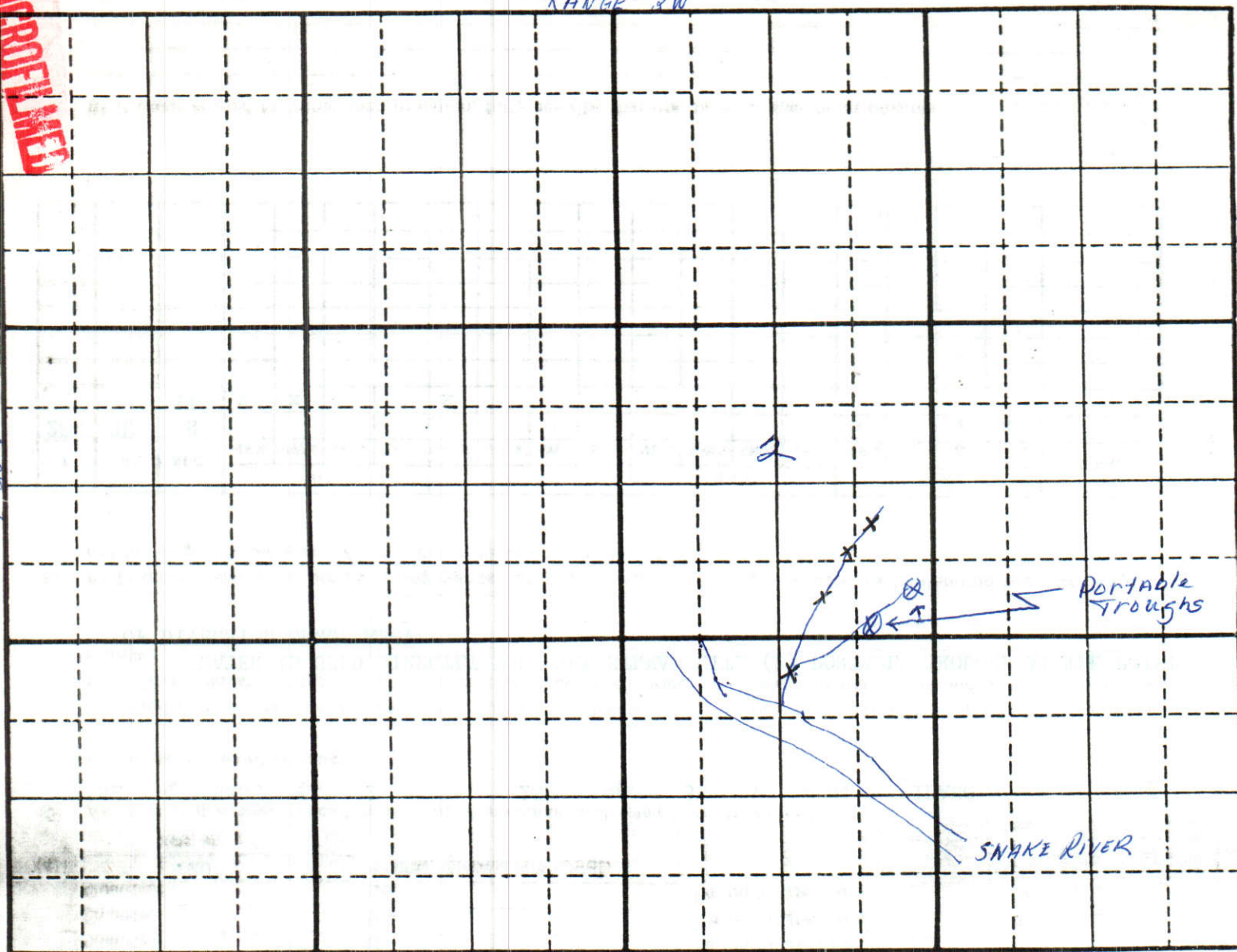


(8) Remarks _____

RANGE 2W



Scale: 2 inches equal 1 mile.

Map should show the location of the point of diversion and the place of use of the water by 40-acre subdivisions, section, township and range of the public land survey system.

State of Idaho)
County of Adams) ss.

Be it known that the undersigned, being duly sworn, deposes and says that he, she, they subscribed the foregoing claim to a water right, together with all attached information, and that the matters and facts therein are true to the best of the affiant's knowledge.

Sworn to before me this 6 day of June, 19 83.

M. J. Kitchcock
(Claimant)

Synda L. Swift
Notary Public
Residing at New Meadows, Idaho

My commission expires 3-9-85

6-9-83 FOR DEPARTMENT USE ONLY

Received by SRL Date 6/9/83 Exception filed by: _____ Date _____
Prelim. check by 6LS Date 6/16/83 Forwarded to claimant by: _____
\$30.00 fee received by jp Date 6/10/83 #28974
Published in Idaho County Free Press
Dates 9/28 & 10/5/83

STATE OF IDAHO
DEPARTMENT OF WATER RESOURCES

**Department of Water Resources
Western Regional Office**

CLAIM TO A WATER RIGHT

Under the provisions of Section 42-243, Idaho Code, any person using or claiming rights to the public waters of Idaho established by diversion and application to a beneficial use must file a claim with the Department of Water Resources on or before June 30, 1983. Exempted from this filing are single family domestic uses as defined in Section 42-230(d), Idaho Code. Also exempted are rights represented by a permit, license, decree, adjudicated right, or a previously filed claim.

The filing of this claim does not confirm the water right claimed but failure to file may result in forfeiture of a water right.

Notice is hereby given that M.G. HITCHCOCK
(Name of Claimant)

P.O. BOX 431 WHITE SWAN, WA 98952 Telephone No. (509) 874-2144
(Mailing Address) (Zip Code)

claims a right to the diversion and beneficial use of the surface or ground water. The extent and nature of said claim is as follows:

(1) Date of priority: (When was the water first applied to a beneficial use) JUNE 29, 1919

A claim is not acceptable on a ground water source with a priority later than March 25, 1963 or on a surface water source with a priority later than May 20, 1971. An exception is that a claim may be filed on single family domestic use from a ground water source.

(2) Describe the source of water: (Name of stream, lake, spring, etc., or ground water)

NO NAME CREEK *completes stream* tributary to SNAKE RIVER

(3) Describe the purpose for which the water has been used and the time during the year when you have used the right claimed:

| (cfs, af) | | (Domestic, Irrigation, Stock, Etc.) | | (Both dates inclusive) | |
|-----------|---------|-------------------------------------|----------------|------------------------|--------------|
| | | | | (Mo., Day) | (Mo., Day) |
| Quantity | .20 CFS | Use | STOCK WATERING | Period of Use From | 1/1 To 12/31 |
| Quantity | | Use | | Period of Use From | To |
| Quantity | | Use | | Period of Use From | To |
| Quantity | | Use | | Period of Use From | To |
| Quantity | | Use | | Period of Use From | To |

(4) .20 TOTAL QUANTITY USED.

(5) A) Point of diversion: (Location of point where water is diverted from its source)

SE ¼ SE ¼, Sec. 2 Twp. 28N Rge. 3W B.M., County of IDAHO

Additional points of diversion: list all points in item 6 as add'l

B) Describe means of diversion of water: (Pump and pipeline, well, diversion dam, reservoir, length of ditch and field, etc.). Give sizes and capacities: be as specific as possible. Describe any changes in the system and give the date of the change. WATER IS USED DIRECTLY FORM THE STREAM WITH (2) PORTABLE TROUGHS AT THE POINT OF DIVERSION SHOWN ABOVE

(6) A) Describe location of use by listing number of irrigated acres within each 40-acre tract in appropriate box. If use is not for irrigation, place an "X" in appropriate box to show location.

[illegible]

No. of acres _____

B) If water is used for other than irrigation, fully describe that use, being as specific as possible: _____

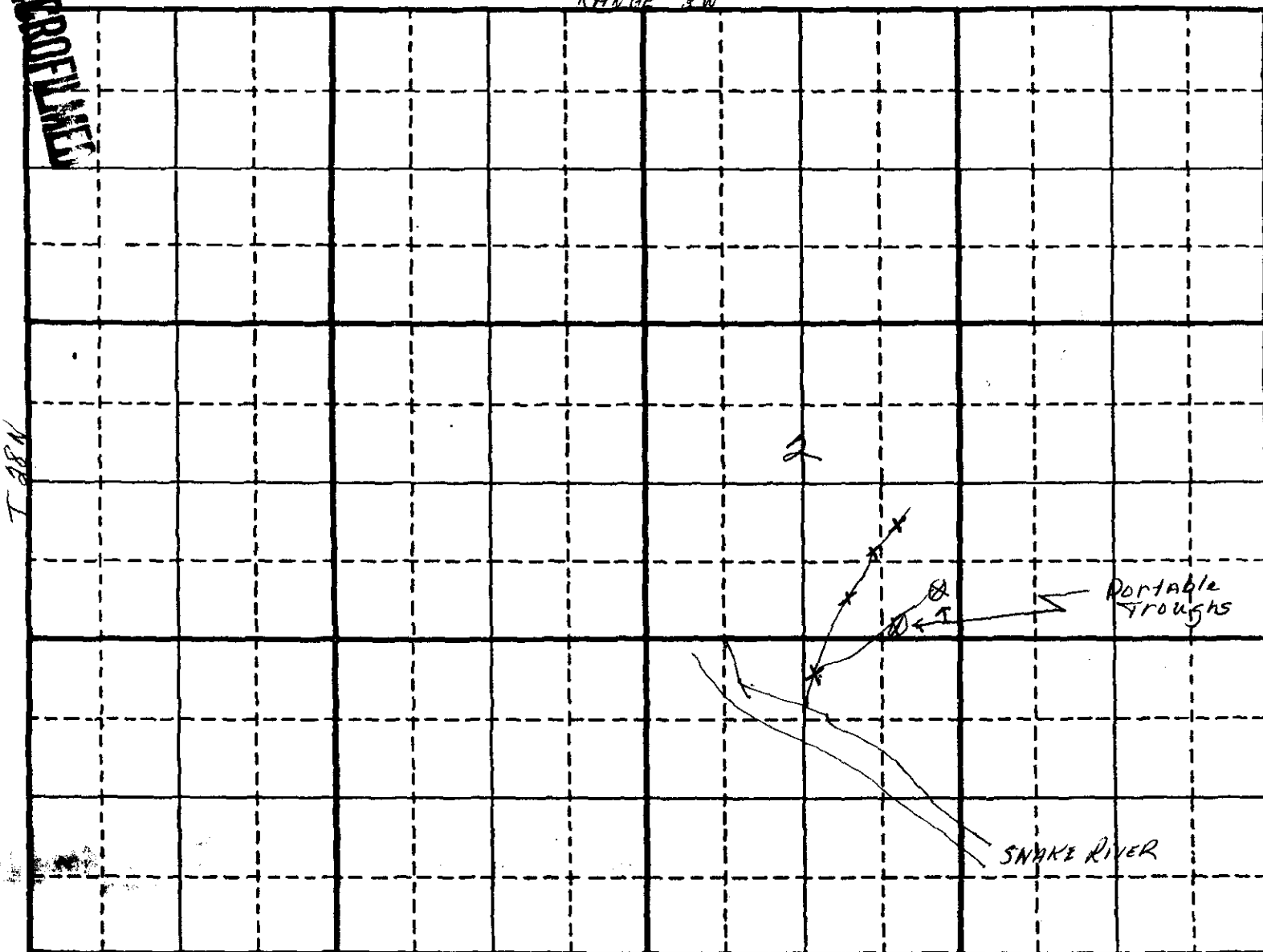
NOTE: Include here the type and number of stock watered: 1000 cattle & horses

If you are claiming water as a member of an organization, list name of organization: _____

(8) Remarks _____

MICROFILMED

RANGE 3W



Scale: 2 inches equal 1 mile.

Map should show the location of the point of diversion and the place of use of the water by 40-acre subdivisions, section, township and range of the public land survey system.

State of Idaho)
County of Adams) ss.

Be it known that the undersigned, being duly sworn, deposes and says that he, she, they subscribed the foregoing claim to a water right, together with all attached information, and that the matters and facts therein are true to the best of the affiant's knowledge.

Sworn to before me this 6 day of June, 1983.
W. H. Kitchcock (Claimant)
Synda L. Swift
Notary Public
Residing at New Meadows, Idaho

My commission expires 3-9-85

6-9-83 FOR DEPARTMENT USE ONLY
Received by SR Date 6/9/83 Exception filed by: _____ Forwarded to _____ Date _____
Prelim. check by 6HS Date 6/16/83 claimant by: _____
\$30.00 fee received by jp Date 6/10/83 #28974
Published in Idaho County Free Press
Dates 9/28 & 10/5/83

PUBLIC NOTICES

NOTICE OF CLAIMS
TO WATER RIGHTS
The following claim(s)
have been filed on water
right(s) created by diversion
and beneficial use:

77-4189

THOMAS HAROLDE,
727 HILL RD., BOISE, ID
83703
Source: SPRING trib. to BIG
MALLARD CREEK;
HARBISON CREEK trib. to
BIG MALLARD CREEK;
BIG MALLARD CREEK
trib. to SALMON RIVER.
Priority Date: 01/01/1900
Diversion Pt: NENW Sec 36
T 27N R 09E
Use: STOCKWATER (0.06
CFS) DOMESTIC (0.08 CFS)
In: SWNW Sec 36 T 27N R
09E.

78-4278
U.S. DEPT. OF INTERIOR
BUREAU OF LAND
MGMT., COEUR D'ALENE
DIST., 1806 N. THIRD,
COEUR D'ALENE, ID 83814
Source: SPRING trib. to
LITTLE ELK CREEK
Priority Date: 01/07/1969
Diversion Pt: NWNE Sec 24
T 22N R 01E
Use: STOCKWATER (0.01
CFS) WILDLIFE (0.01 CFS)
In: NWNE Sec 24 T 22N R
01E.

PUBLIC NOTICES

FOR 154 ACRES.

79-4385

BICANDI, TOM &/or
LORRAINE
P.O. BOX 198, RIGGINS, ID
83549
Source: BEAN CREEK trib.
to RACE CREEK, WEST
FORK
Priority Date: 01/01/1880
Diversion Pt: SENE Sec 32
T 25N R 01E
Use: IRRIGATION (0.40
CFS) STOCKWATER (0.07
CFS)
In: SENE Sec 32 T 25N R 01E
SWNW NWSW Sec 33 T 25N
R 01E FOR 20 ACRES.

79-4386
LAURINO, M.D., JAMES A.
P.O. BOX 85, KEUTER-
VILLE, ID 83538
Source: SPRING trib. to
ROCK CREEK
Priority Date: 01/01/1936
Diversion Pt: SWNE Sec 24
T 30N R 01W
Use: IRRIGATION (0.04
CFS) STOCKWATER (0.04
CFS) DOMESTIC (0.04 CFS)
In: SENE Sec 24 T 30N R

PUBLIC NOTICES

01W FOR 1 ACRES.

79-4387

HITCHCOCK, M.G.
P.O. BOX 431, WHITE
SWAN, WA 98952
Source: SPRING trib. to
CAMP CREEK
Priority Date: 08/29/1950
Diversion Pt: SWSE Sec 31 T
30N R 02W
Use: STOCKWATER (0.10
CFS)
In: SWSE Sec 31 T 30N R
02W.

79-4388
HITCHCOCK, M.G.
P.O. BOX 431, WHITE
SWAN, WA 98952
Source: SPRING trib. to
SINKS
Priority Date: 08/17/1950
Diversion Pt: NESE Sec 05 T
29N R 02W
Use: STOCKWATER (0.10
CFS)
In: NESE Sec 05 T 29N R
02W.

79-4389
HITCHCOCK, M.G.
P.O. BOX 431, WHITE
SWAN, WA 98952

PUBLIC NOTICES

Source: LITTLE SUPHER
CREEK trib. to SNAKE
RIVER
Priority Date: 06/28/1919
Diversion Pt: NENE NWNE
SWNE SENE NESW Sec 02 T
28N R 03W NESE NWSE
SWSE Sec 35 T 29N R 03W
SWSW Sec 36 T 29N R 03W
Use: STOCKWATER (0.20
CFS)
In: NENE NWNE SWNE
SENE NESW Sec 02 T 28N R
03W NESE NWSE SWSE Sec
35 T 29N R 03W SWSW Sec 36
T 29N R 03W.

79-4390
HITCHCOCK, M.G.
P.O. BOX 431, WHITE
SWAN, WA 98952
Source: UNNAMED
STREAM trib. to SNAKE
RIVER
Priority Date: 06/29/1919
Diversion Pt: NESE NWSE
SWSE SENE Sec 02 T 28N R
03W NESE NWSE Sec 11 T 28N R
03W NWNE Sec 11 T 28N R
03W
Use: STOCKWATER (0.20
CFS)
In: NESE NWSE SWSE

79-4392
HITCHCOCK, M.G.
P.O. BOX 431, WHITE
SWAN, WA 98952
Source: UNNAMED
STREAM trib. to DRY
CREEK, LEFT FORK
Priority Date: 06/21/1919
Diversion Pt: SWNW NESW
NWSW SWSW SESW Sec 30 T
29N R 02W NWNE Sec 29 T
29N R 02W NENW NWNW
Sec 31 T 29N R 02W SENE
SWNE Sec 25 T 29N R 03W
Use: STOCKWATER (0.20
CFS)
In: NESE NWSE SWSE

PUBLIC NOTICES

SESE Sec 02 T 28N R 03W
NWNE Sec 11 T 28N R 03W.

79-4391

HITCHCOCK, M.G.
P.O. BOX 431, WHITE
SWAN, WA 98952
Source: SPRING trib. to
DIVIDE CREEK
Priority Date: 06/17/1950
Diversion Pt: SWNW Sec 36
T 30N R 03W
Use: STOCKWATER (0.04
CFS)
In: SWNW Sec 36 T 30N R
03W.

79-4394
HITCHCOCK, M.G.
P.O. BOX 431, WHITE
SWAN, WA 98952
Source: UNNAMED
STREAM trib. to DRY
CREEK, LEFT FORK
Priority Date: 06/21/1919
Diversion Pt: SWNW NESW
NWSW SWSW SESW Sec 30 T
29N R 02W NWNE Sec 29 T
29N R 02W NENW NWNW
Sec 31 T 29N R 02W SENE
SWNE Sec 25 T 29N R 03W
Use: STOCKWATER (0.20
CFS)
In: NESE NWSE SWSE

PUBLIC NOTICES

In: SWNW NESW NWSW
SWSW SESW Sec 30 T 29N R
02W NWNE NENW NWNW
Sec 31 T 29N R 02W SENE
Sec 25 T 29N R 03W.

79-4393

HITCHCOCK, M.G.
P.O. BOX 431, WHITE
SWAN, WA 98952
Source: SPRING trib. to
DOUG CREEK
Priority Date: 06/18/1919
Diversion Pt: SWSW Sec 24 T
29N R 03W
Use: STOCKWATER (0.02
CFS)
In: SWSW Sec 24 T 29N R
03W.

79-4394
HITCHCOCK, M.G.
P.O. BOX 431, WHITE
SWAN, WA 98952
Source: DIVIDE CREEK,
WEST FORK trib. to
DIVIDE CREEK
Priority Date: 07/17/1950
Diversion Pt: SWNE SENW
NESW NWSW Sec 03 T 29N R
02W SWNE NESE NWSE
SWSE Sec 04 T 29N R 02W
NWNE SWNE NESW SESW

PUBLIC NOTICES

NWSE Sec 09 T 29N R 02W
Use: STOCKWATER (0.20
CFS)
In: SWNE SENW NESW
NWSW Sec 03 T 29N R 02W
SWNE NESE NWSE SWSE
Sec 04 T 29N R 02W NWNE
SWNE NESW SESW NWSE
Sec 09 T 29N R 02W.

79-4395

HITCHCOCK, M.G.
P.O. BOX 431, WHITE
SWAN WA 98952
Source: BIG SUTLIPHER trib.
to SNAKE RIVER; BIG
SUTLIPHER CREEK trib. to
SNAKE RIVER
Priority Date: 06/15/1919
Diversion Pt: NWNE NENW
SENW NESE NWSE SESE
Sec 01 T 29N R 03W NENE
SENE Sec 12 T 29N R 03W
NESW SWSE Sec 36 T 29N R
03W
Use: STOCKWATER (0.20
CFS)
In: NWNE NENW SENW
NESE NWSE SESE Sec 01 T
29N R 03W NENE SENE Sec
12 T 29N R 03W NESW SWSE
Sec 36 T 29N R 03W.

Exceptions to a claim may
be filed with the Director,
Dept. of Water Resources,
Western Region, Statthouse,
Boise, Idaho 83720.
Ken Dunn, Dir.
Published 09/28 & 10/05/83.
S28-05


AFFIDAVIT OF PUBLICATION

Nona Donaldson being first duly sworn, says he is the office manager of the IDAHO COUNTY FREE PRESS, a weekly newspaper which is published and issued weekly at Grangeville, Idaho County, State of Idaho, and which is of general circulation in said county and state; that the said notice, of which the one hereto attached is a true copy, was published in said paper for 2 weeks, being published 2 times, the first publication being on the 28 day of September, 19 83, and the last publication on the 5 day of October, 1983; and that the said notice was published in the newspaper proper and not a supplement; that said newspaper has been continuously and uninterruptedly published in said county during a period of more than seventy-eight consecutive weeks prior to the first publication of said notice or advertisement.)

Nona C. Donaldson

Subscribed and sworn to before me this 6 day of October, 19 83

[Signature], Notary Public
for State of Idaho, residing at Grangeville, Idaho.



Department of Social Services
1000 S. 1st St. Boise, ID 83725

MICROFILMED

State of Idaho
Department of Water Resources

CLAIM ANALYSIS SHEET

INITIAL REVIEW BY: CHS

Right Number 79. 4390 Applicant Hitchcock

NOTE: IF ANY OF THE ITEMS BELOW ARE MISSING, THE CLAIM IS INCOMPLETE AND MUST BE RETURNED IMMEDIATELY TO THE CLAIMANT ALONG WITH THE APPROPRIATE COVER LETTER.

CHECK:

- ☒ Name and address.
- ☒ Date of priority. (Check for a date past the mandatory filing dates.) (One date only.)
- ☒ Source.
- ☒ Quantity, use, period.
- ☒ Point(s) of diversion. See as per
- ☒ Location of use.
- ☒ Signature/notarization/fee.

FINAL REGIONAL PROCESSING REVIEW:

- ☒ Affidavit of publication received. 10/21/83
- ☒ Claim published correctly. Idaho County Rec. Bureau
- ☒ Exceptions processed. 20, 28974 4/28 & 10/5/83


By DBS Date 1/20/84

STATE OFFICE PROCESSING:

- ☒ Claim review complete.

By DC Date 1/24/84

MICROFILMED



Department of Water Resources

Z9-4390

HITCHCOCK, M. G.

P.O. BOX 431, WHITE SWAN, WA 98952

Source: UNNAMED STREAM trib. to SNAKE RIVER

Priority Date: 06/29/1919

Diversion Pt: NESE NWSE SWSE SESE Sec 02 T 28N R 03W NWNE Sec 11 T 28N R 03W

Use: STOCKWATER (0.20 CFS)

In: NESE NWSE SWSE SESE Sec 02 T 28N R 03W NWNE Sec 11 T 28N R 03W

MICROFILMED

STATE OF IDAHO
DEPARTMENT OF WATER RESOURCES
Western Region

Statehouse
Boise, Idaho 83720
(208) 334-2190

OCTOBER 12, 1983

M. G. HITCHCOCK
P.O. BOX 431
WHITE SWAN WA 98952

RE: Claim No. 79-4390

Dear Claimant:

The Department of Water Resources has completed the advertising of your claim to a water right, and no further action is authorized under Section 42-243 and 42-244, IDAHO CODE. Your claim will be retained in our files and will be available at any time for use by you or the court.

The filing and advertising of the claim does not confirm the water right claimed, but will serve to record and preserve the information and the evidence which you included in your claim.

If, at a later date, you find that you have additional information or supporting evidence that you would like to have included with the claim, you may have that information or evidence added at any time. Please refer to the claim identification number when corresponding with this office.

We are enclosing a copy of your claim for your records. If you have questions, or if this office may be of further assistance, please feel free to contact us.

Yours truly,

DAVID B. SHAW
Western Region Supervisor

Enclosure

RECEIVED
OCT 13 1983