State of Idaho

Department of Water Resources

WATER RIGHT LICENSE

License of Water Right No. 47-7122 Priority June 14, 1971 Amount 6.0 cfs

THIS IS TO CERTIFY, that RALPH SCHNELL

of Rogerson, Idaho, has complied with the terms and conditions of Permit No. 47-7122 issued pursuant to Application for Permit dated June 14, 1971, and has submitted proof to the Department of Water Resources on December 11, 1974, that he has applied water to a beneficial use; an examination by the Department indicates that the works have a capacity for the diversion of 17.21 cfs of water from a ground water source, tributary to _____, and that the permit holder has applied to a beneficial use and established a right to use water as follows:

Beneficial Use		Period of Use			Rate of Diversion		Annual Volume
Stockwater	from	Jan. 1	to	Dec. 31	at 0.12	cfs and	6.7 acre feet
Irrigation	from	March 1	to	Oct. 15	at 6.00	cfs and	1,540 acre feet or 3.5 af per acre
	from		to		at	cfs and	

(both dates inclusive)

Subject, however, to the condition that no more than * 6.0 cfs of water be diverted at any one time, and that the amount of water so diverted and to which such right is entitled and confirmed is for the purpose aforementioned and is limited to the amount which can actually be beneficially used and shall not exceed 1,546.7 acre feet per year, said waters to be diverted within the SE¼NE¼ of Sec. 21; SE¼SW¼ of Sec. 22; SW¼SW¼ of Sec. 23; all in in the County of Twin Falls Twp. 14 S, Rge. 15 E, B.M.

Description and location of place of use:

Twp.	Range	Sec.	NE¼				NW¼				SW¼				SE¼				Totals
			NE¼	NW¼	SW¼	SE¼	NE¼	NW¼	SW¼	SE¼	NE¼	NW¼	SW¼	SE¼	NE¼	NW¼	SW¼	SE¼	
14 S	15 E	14							40	40	40	40	40	40					240
		23					40	40	40			40	40						200
Stockwater Use:																			
14 S	15 E	15																X	
		22	X																

Total number of acres irrigated 440

*Subject to the condition that the maximum rate of diversion shall not exceed 17.21 cfs when combined with Licenses No. 47-2365, 47-2424 & 47-7071 (Transfer No. 1834).

A measuring device of a type approved by the Department shall be permanently maintained as part of the diverting works.

NOTE: Modifications to or variance from this license must be made within the limits of Section 42-222, Idaho Code, or the applicable Idaho Law. This right may be forfeited by five years of non-use.

The right to the use of the water hereby confirmed is restricted and appurtenant to the lands or place of use herein described, as provided by the laws of Idaho.

Witness the seal and signature of the Director, affixed at Boise, Idaho, this 16 day of March, 19 76.

Director

Filing Fee: $10.00
Receipt # 1651
7-11-75 ec

STATE OF IDAHO
DEPARTMENT OF WATER RESOURCES

APPLICATION FOR AMENDMENT

Permit No. 47-7122

Comes now Ralph Schnell of (address) Box 122, Rogerson, Idaho, and represents to the Director of the Idaho Department of Water Resources:

That he is the owner and holder of Permit to Appropriate the Public Waters of the State of Idaho No. 47-7122, and requests that the permit and permit map be changed as follows:

1. Point of diversion: SW ¼ SW ¼, Sec. 23 Twp. 14S Rge. 15E, B.M., County of Twin Falls. Other points of diversion: SE¼NE¼ of Sec. 21 and SE¼SW¼ of Sec. 22, Twp. 14S, Rge. 15E, B.M.

2. Period and nature of use: (irrigation, domestic, stockwatering, industrial, etc.)

Amount 6.0cfs for Irrigation purposes from Mar. 1 to Oct. 15 (both dates inclusive)
Amount .12cfs for Stockwater purposes from Jan. 1 to Dec. 31 (both dates inclusive)
Amount _____ for _____ purposes from _____ to _____ (both dates inclusive)
Amount _____ for _____ purposes from _____ to _____ (both dates inclusive)
(cfs or acre feet per annum) TOTAL: 6.0 cfs

3. Place of use or land to be irrigated:

TWP	RANGE	SEC	NE ¼				NW ¼				SW ¼				SE ¼				TOTALS
			NE ¼	NW ¼	SW ¼	SE ¼	NE ¼	NW ¼	SW ¼	SE ¼	NE ¼	NW ¼	SW ¼	SE ¼	NE ¼	NW ¼	SW ¼	SE ¼	
14S	15E	14							40	40	40	40	40	40					240
		23					40	40	40			40	40						200
stockwater		15																X	
		22	X																

Total number of acres to be irrigated 440

Complete the following map by showing land and point of diversion as proposed by this amendment. Show 40-acre subdivisions, townships, ranges and ditches.

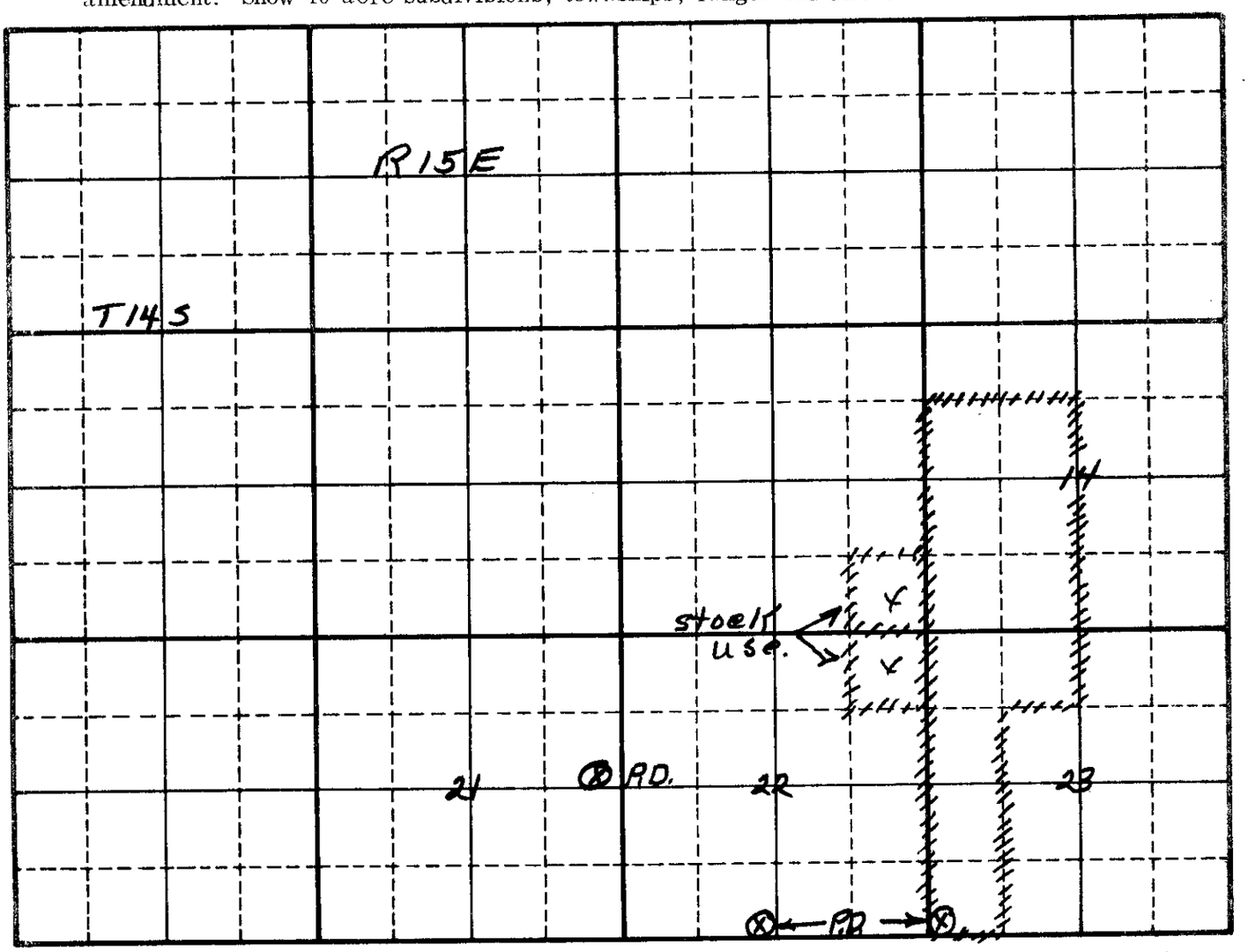

Scale: 2 inches equal 1 mile

That no one will be injured by such change, and that such change will be made at permit holders own risk.

Signed at Twin Falls, this 11 day of July, 19 75.

Ralph Schmidt
(signature)

ACTION OF THE DIRECTOR, DEPARTMENT OF WATER RESOURCES

I, R. KEITH HIGGINSON, Director of the Department of Water Resources hereby approve the foregoing application for amendment for Permit No. 47-7122.

Witness my hand this 27 day of February, 19 76.

R. Keith Higginson
Director

Identification No. 7

Application No.

STATE OF IDAHO

DEPARTMENT OF WATER ADMINISTRATION

APPLICATION FOR PERMIT

APPROVED

To Appropriate the Public Waters of the State of Idaho

(TYPE OR PRINT IN INK)

1. Name of applicant Ralph Schnell

   post office address Box 122, Rogerson, Idaho

2. Source of water supply Ground water which is a tributary of

3. a. Location of point of diversion is SW ¼ of SW ¼ of Section 23 Township 14S Range 15E B.M. Twin Falls County; additional points of diversion if any:

   b. If water is not consumed, it will be discharged into at a point in ¼ of ¼ of Section Township Range B.M.

4. Water will be used for the following purposes:

   Amount 6.00 (cfs or acre-feet per annum) for Irrigation purpose from March 1 to Oct. 15 (both dates inclusive)

   Amount .12 (cfs or acre-feet per annum) for Stockwater purpose from Jan. 1 to Dec. 31 (both dates inclusive)

   Amount .03 (cfs or acre-feet per annum) for Domestic purpose from Jan. 1 to Dec. 31 (both dates inclusive)

5. Total quantity to be appropriated:

   a. 6.00 cubic feet per second and/or

   b. acre feet per annum.

6. Proposed diverting works:

   a. Description of ditches, flumes, pumps, headgates, etc. Drilled well, pump, motor and pipe

   b. Height of storage dam feet, active reservoir capacity acre feet; total reservoir capacity acre feet, materials used in storage dam:

   Period of year during which storage will occur (Mo. Day) to (Mo. Day) inclusive.

   c. Proposed well diameter is 16 inches; proposed depth of well is 500 feet.

7. a. Time required for the completion of the works and application of the water to the proposed beneficial use is 5 years.

   b. Estimated construction cost is $.

8. Description of proposed uses:

   a. If water is **not** for irrigation: Stock, same as 8b

      (1) Give the place of use of water: SW ¼ of SW ¼ of Section 23 Township 14S Range 15E B.M.

      (2) Amount of power to be generated: hp under feet of head.

      (3) List number of each kind of livestock to be watered 600 beef

      (4) Name of municipality to be served , or number of families to be supplied with domestic water One .

      (5) If water is to be used for other purposes describe:

47 7422

b. If water is for irrigation, indicate acreage in each subdivision in the tabulation below:

TWP.	RANGE	SEC.	NE¼				NW¼				SW¼				SE¼				TOTALS
			NE¼	NW¼	SW¼	SE¼	NE¼	NW¼	SW¼	SE¼	NE¼	NW¼	SW¼	SE¼	NE¼	NW¼	SW¼	SE¼	
14S	15E	14							40	40	40	40	40	40					240
		23					40	40	40			40	40						200

Total number of acres to be irrigated 480

c. Describe any other water rights used for the same purposes as described above. None

9. a. Who owns the property at the point of diversion Self

b. Who owns the land to be irrigated or place of use Self

c. If the property is owned by a person other than the applicant, describe the arrangement enabling the applicant to make this filing

10. Remarks

11. Map of proposed project: show clearly the proposed point of diversion, place of use, section number, township and range number.



Scale: 2 inches equal 1 mile

BE IT KNOWN that the undersigned hereby makes application for permit to appropriate the public waters of the State of Idaho as herein set forth.

(Applicant)

17 7192

Received by D Date 6-14-71 Time 11:45 A 47 7122

Preliminary check by D Fee $75.00 #6637

Receipted by [illegible] Date 6-14-71

Publication prepared by cr Date 6-22-71

Published in Times News

Publication dates 7-1 & 7-8-71

Publication approved [illegible] Date 7-14-71

Priority reduced to _____ Reason _____

Protests filed by: _____

Copies of protests forwarded by _____

Hearing held by _____ Date _____

Recommended for approval denial by [illegible] BDFCA

ACTION OF THE DIRECTOR, DEPARTMENT OF WATER ADMINISTRATION

This is to certify that I have examined Application for Permit to appropriate the public waters of the State of Idaho No. 47-7122, and said application is hereby APPROVED.

1. Approval of said application is subject to the following limitations and conditions:

   a. SUBJECT TO ALL PRIOR WATER RIGHTS.

   b. Proof of construction of works and application of water to beneficial use shall be submitted on or before July 1, 1976.

   c. Other: The permit holder shall permanently install and maintain as part of the diverting works a measuring device at the point of diversion of a type approved by this Department.

2. Denial of said application is for the following reasons: _____

Witness my hand this 29TH day of July, 1971.

[illegible]
Director

DEPARTMENT OF WATER ADMINISTRATION

STAFF ANALYSIS

Application No. 47-7122 Name Ralph Schnell

Source Ground water

Point of Diversion SW¼SW¼, Sec. 23, T. 14S, R. 15E, B.M., Twin Falls County

Quantity 6.00 Use Irrigation Period March 1 - Oct. 15

Quantity .12 Use Stockwater Period Jan. 1 - Dec. 31

Quantity .03 Use Domestic Period Jan. 1 - Dec. 31

Well Size Diameter 16" Proposed Depth 500 Feet

Use 480 acres - 600 beef and one family

Date Forwarded 6-22-71 Date Returned Received by

COMMENTS: W/L's showed a foot of decline from spring 1967 to 1969, then gained 2 feet from spring 1969 to 1970. D/W is approx. 220 - 230 feet. Primary aquifer is cinders & broken basalt. Aquifer is not extensively developed, but does not appear to be very efficient in view of the water level declines.

RECOMMENDED:

Applied:	Qty.	6.00	Use	IRR.	Period	3/1 - 10/15	AF/A	3.5	AF 1800
	Qty.	0.12	Use	STOCK.	Period	1/1 - 12/31	AF/A		AF
	Qty.	0.03	Use	DOM.	Period	1/1 - 12/31	AF/A		AF 1
Maximum:	Qty.	9.60	Use	IRR.	Period	3/1 - 11/1	AF/A	3.5	AF 1680
	Qty.	0.12	Use	STOCK	Period	1/1 - 12/31	AF/A		AF 8
	Qty.	0.02	Use	DOM	Period	1/1 - 12/31	AF/A		AF 1

ACTION: Approved ✓ Denied

Conditions of approval or reason for denial:

INVESTIGATION By Paul M. Castelin Title WRI - I

Date June 23, 1971

47 7122

NOTICE OF APPLICATION FOR WATER PERMIT

Notice is hereby given that Ralph Schnell, Box 122, Rogerson, Idaho has on June 14, 1971 submitted Application No. 47-7122 for a permit to appropriate 6.0 cubic feet per second of water from a ground water source by means of well and pump within the SW¼SW¼, Sec. 23, T. 14S, R. 15E, B.M., Twin Falls County to be used from Jan. 1 to Dec. 31 for domestic purposes within the SW¼SW¼, Sec. 23, T. 14S, R. 15E; from March 1 to Oct. 15 for the irrigation of 480 acres, and from Jan. 1 to Dec. 31 for stockwater purposes, both within the S½NW¼, SW¼, Sec. 14; N½NW¼, SW¼NW¼, W½SW¼, Sec. 23, T 14S, R. 15E, B.M.

If issued, this permit will be subject to all prior water rights. Protests against the granting of the permit must be filed with the Idaho Department of Water Administration, Statehouse, Boise, Idaho, 83707, on or before July 19, 1971.

R. KEITH HIGGINSON
Director

Published in the Times-News, Twin Falls, Idaho on July 1 and July 8, 1971.

Affidavit of Publication

RECEIVED
JUL 13 1971

STATE OF IDAHO, }
COUNTY OF TWIN FALLS } ss.

№ 641

I, Carolyne Jennings being first duly sworn upon oath, depose and say that I am Price Clerk of the TIMES-NEWS, published daily, except Saturday, at Twin Falls, Idaho, and do solemnly swear that a copy of the notice of advertisement, as per clipping attached, was published in the regular and entire issue of said newspaper, and not in any supplement thereof, for two consecutive Thursdays, commencing with the issue dated July 1, 1971, and ending with the issue dated July 8, 1971.

And I do further certify that said newspaper is a consolidation, effective February 16, 1942, of the Idaho Evening Times, published theretofore daily except Sunday, and the Twin Falls News, published theretofore daily except Monday, both of which newspapers prior to consolidation had been published under said names in said city and county continuously and uninterruptedly during a period of more than twelve consecutive months, and said TIMES-NEWS, since such consolidation, has been published as a daily newspaper except Saturday, under said name in said city and county continuously and uninterruptedly.

And I further certify that pursuant to Section 60-108 Idaho Code, Thursday of each week has been designated as the day on which legal notice by law or by order of any court of competent jurisdiction within the state of Idaho, to be published weekly, will be published; and that at the head of the editorial column of said combined newspapers, and in each issue thereof, Thursday is announced as the day on which said legal notices will be published.

Carolyne Jennings

Subscribed and sworn to before me this 12th day of July, 1971.

Al Wellington

Notary Public in and for the County of Twin Falls, State of Idaho, residing at Twin Falls, Idaho

47-7122

March 17, 1976

Re: Permit No. 47-7122

Mr. Ralph Schnell
Box 122
Rogerson, Idaho 83302

Dear Mr. Schnell:

Enclosed herewith is a copy of the Water License issued on the above referenced permit.

Sincerely,

D. Darlene Reich
Water Rights Supervisor

ddr
Enc: Copy of license

March 1, 1976

Mr. Ralph Schnell
Box 122
Rogerson, Idaho 83302

Dear Mr. Schnell:

A representative of this Department has made an examination of the works covered by your Permit No. 47-7122 and has found the following:

Quantity of water diverted: 17.21 cfs Source: ground water

Amount of water that can be recognized as beneficially used under Idaho law: *6.0 cfs

The maximum quantity diverted shall not exceed 1,546.7 acre feet per year.

Point of diversion: SE¼NE¼, Sec. 21; SE¼SW¼, Sec. 22; SW¼SW¼, Sec. 23; all in Twp. 14 S, Rge. 15 E, B.M.

Beneficial use: Irrigation of 440 acres within the S½NW¼, SW¼, Sec. 14; N½NW¼, SW¼NW¼, W½SW¼, Sec. 23; and stockwater purposes within the SE¼SE¼ Sec. 15; NE¼NE¼ Sec. 22; all in Twp. 14 S, Rge. 15 E, B.M.

Priority established: June 14, 1971

* Subject to the condition that the maximum rate of diversion shall not exceed 17.21 cfs when combined with Licenses No. 47-2365, 47-2424 & 47-7071 (Transfer No. 1834).

If you do not concur with these findings please contact us within 10 days, otherwise a water license will be issued as set forth above.

Enclosed for your records if a copy of the approved application for amendment which was submitted to our Twin Falls Office in July, 1975.

Sincerely,

BOBBY D. FLEENOR
Chief, Water Rights

Enc: Copy of amendment

DEPARTMENT OF WATER ADMINISTRATION
FIELD REPORT

1. Name of permit holder Ralph Schnell

Post office address Box 122, Rogerson, ID Phone

Person to contact Phone

2. Source of water supply: Groundwater ☒ Surface water ☐ _____ (name spring, stream, etc.)

Tributary to _____

3. Water will be used for the following purposes:

Amount 6.00 c.f.s. for irrigation
_____ AF/Annum (nature of use)

Period of Use: from Mar. 1 to Oct. 15
(mo.-day) inclusive (mo.-day)

Amount .12 c.f.s. for stockwater (600 beef)
_____ AF/Annum (nature of use)

Period of Use: from Jan. 1 to Dec. 31
(mo.-day) inclusive (mo.-day)

Amount .03 c.f.s. for domestic
_____ AF/Annum (nature of use)

Period of Use: from Jan. 1 to Dec. 31
(mo.-day) inclusive (mo.-day)

Other uses: _____

Permit No. 47-7122

Examination for b/u

4. Total amount to be appropriated:

Max Rate of Diversion 6.00 cubic feet per second and annual volume _____ AF/Annum.

5. Location of Point(s) of Diversion:

Township 14S N/S, Range 15E E/W, B.M., Section 23, Subdivision SW ¼ SW ¼, Twin Falls County

Township _____ N/S, Range _____ E/W, B.M., Section _____, Subdivision _____ ¼ _____ ¼, _____ County

Township _____ N/S, Range _____ E/W, B.M., Section _____, Subdivision _____ ¼ _____ ¼, _____ County

Other Points of Diversions: _____

Description of diverting works: 20" casing, 800' deep, 250 hp motor, mainline & sprinkler system,

Measuring device required: yes ☒ no ☐

6. Lands to be irrigated or place of use. (Place of use for stockwater is same as for irrigation)

TWP.	RANGE	SEC.	NE¼				NW¼				SW¼				SE¼				TOTALS
			NE¼	NW¼	SW¼	SE¼	NE¼	NW¼	SW¼	SE¼	NE¼	NW¼	SW¼	SE¼	NE¼	NW¼	SW¼	SE¼	
14S	15E	14							40	40	40	40	40	40					240
		23					40	40	40			40	X(domestic) 40						200

TOTAL ACREAGE 440

Rge - 15E

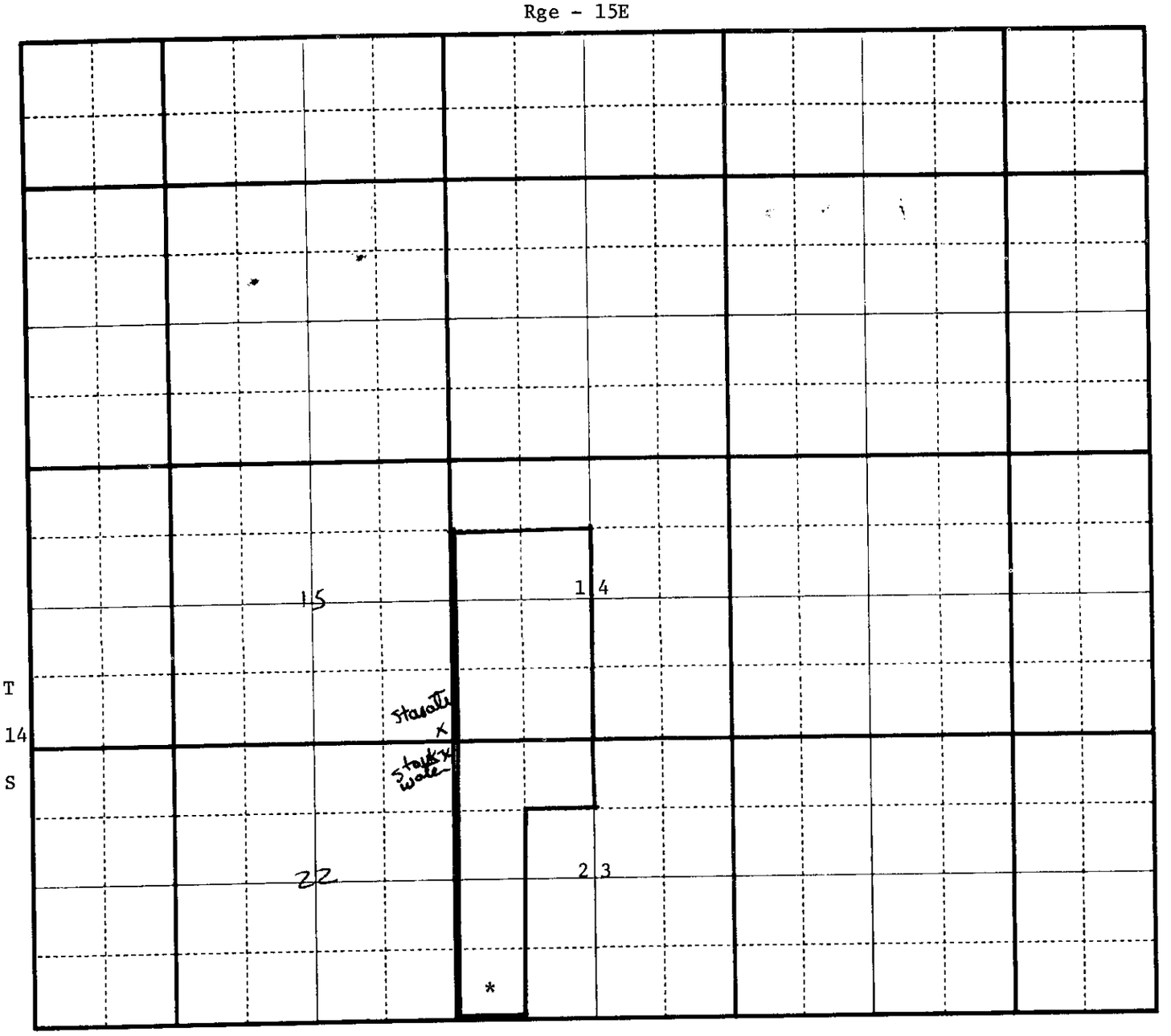

Diagram of System

DATE OF EXAM 7-11-75

ACREAGE
Found 440
Recommended 440

Irrigation Requirement ~~4~~ 3.5 Ac Ft/Ac

USE
Irrigation Q= 6.0 c.f.s. V= ~~1760~~ 1540 AF/Ann. from Mar 1 to Oct 15
Domestic Q= ~~0.12~~ c.f.s. V= AF/Ann. from ~~Jan 1~~ to ~~Dec 31~~
Livestock Q= 0.12 c.f.s. V= 6.7 AF/Ann. from Jan 1 to Dec 31

Is water co-mingled? yes ____ no X

Name source: ____
twp. ____ N/S, Rge ____ E/W, B.M., Sec. ____, Sub. ____ ¼ ____ ¼ ____ County

Exchange? yes ____ no X

Name source exchanged with: ____
twp. ____ N/S, Rge ____ E/W, B.M., Sec. ____, Sub. ____ ¼ ____ ¼ ____ County

Point of injection:
twp. ____ N/S, Rge ____ E/W, B.M., Sec. ____, Sub. ____ ¼ ____ ¼ ____ County

Point of exchange:
twp. ____ N/S, Rge ____ E/W, B.M., Sec. ____, Sub. ____ ¼ ____ ¼ ____ County

Total Q measured 17.21 Method of measurement Inline flowmeters
(1) MO 538925 (3) 588559
Total Q recommended 6.0 Meter No. ____ Type (2) N 0538926 Condition Good

Total V recommended 1546.7 AF

Recommended Amendments:

P.D. Two additional Points of diversion SE¼NE¼ Sec21: SE¼SW¼ Sec22 T14S R15E
Place of Use Stock water in SE¼SE Sec15 and NE¼NE¼ Sec22 T14SR15E
Other ____
None ____

MEASUREMENT CALCULATION:
(1) 3000 gals in 60 sec 3000 gals ÷ 448.8 gals/cfs = 6.68 cfs
(2) 2000 gals in 45 sec = 44.44 gals/sec ÷ 7.48 gals/ft³ = 5.94 cfs
(3) 2000 gals in 58.25 sec = 34.33 gals/sec ÷ 7.48 gals/ft³ = 4.59 cfs
Q_{tot} = (1)+(2)+(3) = 6.68 + 5.94 + 4.59 = 17.21 cfs
V = 1540 + 6.7 = 1546.7 AF

SYSTEM DESCRIPTION:
Three well pump into a common system. Land is irrigated by sprinklers (1) SE NE Sec 21 200HP GE Motor Model 5K6278XH16A ~~SERIAL # 1410614 Type HU~~ Serial # EJ 513170 (2) SE SW Sec 22 US Hollowshaft 200HP Serial 1410614 Type HU (3) SW SW Sec 23 US Vertical 250HP ID C2930-01-175 Vertiline Bowls Model 14RMH Serial 81577 Booster US Motor 125 HP Serial C9519-00-173 Peerless Pump Model 8AD13Y2, ID 262725832-212678637

REMARKS:
Wells also provided water supply for lands covered by licenses 47-2365, 47-2424 & 47-7071 to domestic use. Boosters are used on both (1) and (2) also. Discharge information on those wells is taken from exams submitted previously on 47-2365, 47-2424 & 47-7071

Examiner's Signature Bob Haynes Date 7-23-75

Checked by Michael Stule Date 7-28-75

Approved by ____ Date ____

December 18, 1974

Re: Permit No. 47-7122

Ralph Schnell
Box 122
Rogerson, ID 83302

Dear Mr. Schnell:

We acknowledge receipt of the affidavit submitted as proof of beneficial use for the above referenced permit.

Before a license can be issued, a field examination must be made by a representative of this Department. We cannot tell during which part of the irrigation season this examination will be made, however, our examiner will try to contact you at the time he makes the exam so that you may show him the system.

If you have any questions concerning the field exam, please contact our District Office in Twin Falls.

Sincerely,

D. Darlene Reich
Water Rights Supervisor

DDR:JG

Identification No. _____

Permit No. 47-7122

STATE OF IDAHO
DEPARTMENT OF RECLAMATION

PROOF OF APPLICATION OF WATER TO BENEFICIAL USE

1. a) Name of Permit Holder Ralph Schnell

   b) Post Office Address Box 122, Rogerson, Idaho

2. Permit Number 47-7122

3. Date of Priority that you are prepared to establish 6-14-71

4. a) Source from which water was appropriated groundwater

   b) Location of the point of diversion: SW ¼ SW ¼, Section 23

   Township 14S, Range 15E Boise Meridian, Other points of diversion: _____

5. a) The amount of water and use to which the water has been applied:

   amount 6.0 cfs for Irrigation purposes from Mar. 1 to Oct. 15 incl.
   (cfs and/or acre feet per annum) (Month-Day) (Month-Day)

   amount .12 cfs for Stockwater purposes from Jan. 1 to Dec. 31 incl.
   (cfs and/or acre feet per annum) (Month-Day) (Month-Day)

   amount _____ for _____ purposes from _____ to _____ incl.
   (cfs and/or acre feet per annum) (Month-Day) (Month-Day)

   b) Total amount appropriated 6.0 cfs and/or acre feet per annum

   c) Describe how and by whom measurement of rate of flow or amount of storage was made and the qualifications of the person making the measurement: 12 inch Badger Meter. Ken Flowerdew, Water Resource Technician II, Idaho State Department of Water Resources

6. If the means of diversion and conveyance are owned by someone other than the Permit Holder:

   a) Give the name or description of the canal, ditch or other works by which the water is conducted to the place of use: _____

   b) Describe the agreement or understanding by which you take water from the works: _____

7. a) Breifly describe the works for diverting and conveying the water to the place of use, (If from a subterranean source, give the pump size, motor size, size of well casing, depth of well; if from surface water, give breif description of diversion structure and/or canal or ditch) 20 inch well casing, well is 800 ft. deep, 250 H. P. US Motors, 2500 gpm Layne & Bowler verti-line pump, discharges to two booster pumps then into mainline of sprinkler system.

   b) Describe the type and size of measuring device which you have installed at your point of diversion: 12 inch Badger Meter

   c) Give well drillers name and address and date the well was completed Arnold Elsing, Box 919, Twin Falls, Idaho Completed: 12-10-73

12/13/74

8. If for other than irrigation, describe the beneficial use to which you have applied the water and the place of use Stockwater. SE¼SE¼, Sec. 15; NE¼NE¼, Sec. 22, T 14S, R 15E, B.M.

9. Irrigation uses: Describe the lands irrigated by giving the acreages irrigated within each 40 acre subdivision:

TWP.	RANGE	SEC.	NE¼				NW¼				SW¼				SE¼				TOTALS
			NE¼	NW¼	SW¼	SE¼	NE¼	NW¼	SW¼	SE¼	NE¼	NW¼	SW¼	SE¼	NE¼	NW¼	SW¼	SE¼	
14S	15E	14							40	40	40	40	40	40					240
		23					40	40	40			40	40						200
Stockwater		15																x	
		22	x																

Total number of acres irrigated 440

10. Remarks:

The above information is a true statement of the extent to which the above numbered permit has been developed.

(Date)

Ralph Schnell
(Signature)

State of Idaho)
County of Twin Falls) ss.

On this 11th day of December, 19 74, personally appeared before me the signer(s) of the above instrument, who duly acknowledged to me that he (she) (they) executed the same.

Robert D. Haynes
Notary Public residing at Twin Falls

My commission expires 11-20-78

July 30, 1971

Re: Permit No. 47-7122 - Ralph Schnell

Ralph Schnell
Box 122
Rogerson, Idaho 83300

Dear Mr. Schnell:

Enclosed is a copy of your approved Application for Permit No. 47-7122. We direct your attention to the conditions of approval as listed on the fourth page.

Be sure to note that a special condition requiring you to install and maintain a measuring device at your point of diversion has been placed upon your permit. We are enclosing a letter describing different types of measuring devices accepted by this office.

Very truly yours,

BOBBY D. FLEENOR
Assistant Director

BDF:cr

Enclosures

47-7122

June 22, 1971

Re: Application No. 47-7122 - Ralph Schnell

Times News
P.O. Box 548
Twin Falls, Idaho 83301

Gentlemen:

Enclosed you will find a legal notice which we wish to have published once a week for two consecutive weekly issues of your newspaper. We have inserted the publication dates allowing ample time for you to submit us a galley proof for our review before publication.

After sending us a galley proof, proceed with the publication on the dates we have inserted assuming the notice is correct. If we have any corrections, we will notify you before the first publication date. If you cannot publish the notice on the proposed dates, please contact us immediately.

An affidavit of publication must be submitted to the Department along with the publication bill. <u>In order to receive payment, the following certification must appear on the bill</u>:

> "I hereby certify that the foregoing account is just and correct, that the amount claimed is legally due, after allowing all just credits, and that no part of the same has been paid."
>
> _____
> (signature of claimant)

Very truly yours,

Donald W. McEldowney
Appropriation Supervisor

DWM:cr

Enclosure

47-7122

June 22, 1971

Re: Application No. 47-7122 - Ralph Schnell

Times News
P.O. Box 548
Twin Falls, Idaho 83301

Gentlemen:

Enclosed you will find a legal notice which we wish to have published once a week for two consecutive weekly issues of your newspaper. We have inserted the publication dates allowing ample time for you to submit us a galley proof for our review before publication.

After sending us a galley proof, proceed with the publication on the dates we have inserted assuming the notice is correct. If we have any corrections, we will notify you before the first publication date. If you cannot publish the notice on the proposed dates, please contact us immediately.

An affidavit of publication must be submitted to the Department along with the publication bill. <u>In order to receive payment, the following certification must appear on the bill</u>:

> "I hereby certify that the foregoing account is just and correct, that the amount claimed is legally due, after allowing all just credits, and that no part of the same has been paid."

(signature of claimant)

Very truly yours,

Bill submitted 7-14-71 dw

Donald W. McKldowney
Appropriation Supervisor

DWM:cr

Enclosure

47 7122

NOTICE OF APPLICATION FOR WATER PERMIT

Notice is hereby given that Ralph Schnell, Box 122, Rogerson, Idaho

has on June 14, 1971 submitted Application No. 47-7122

for a permit to appropriate 6.0 cubic feet per second ~~xxxxxfeetxperxxxxxx~~

of water from a ground water source

by means of well and pump

within the SW¼SW¼, Sec. 23, T. 14S, R. 15E, B.M., Twin Falls County

to be used from Jan. 1 to Dec. 31 for domestic purposes within the SW¼SW¼, Sec. 23, ~~for~~ T. 14S, R. 15E; from March 1 to Oct. 15 for the irrigation of 480 acres, and from Jan. 1 to Dec. 31 for stockwater purposes, both within the S½NW¼, SW¼, Sec. 14; ~~within the~~ N½NW¼, SW¼NW¼, W½SW¼, Sec. 23, T. 14S, R. 15E, B.M.

If issued, this permit will be subject to all prior water rights. Protests against the granting of the permit must be filed with the Idaho Department of Water Administration, Statehouse, Boise, Idaho, 83707, on or before July 19, 1971.

R. KEITH HIGGINSON

Director

Published in the Times News, Twin Falls, Idaho

on July 1 and July 8, 1971.

47-7122

June 15, 1971

Ralph Schnell
Box 122
Rogerson, Idaho 83302

Dear Mr. Schnell:

Returned herewith is your receipt No. 6636 and 6637 in the amount of $10.00 and $75.00 for application for amendment ($10.00) 47-7071 and application for permit, ($75.00) which was received in this office under the above date.

Very truly yours,

M. RUSSELL BOSCH
Administrative Assistant

MRB:ejw

Enclosure

47 7122