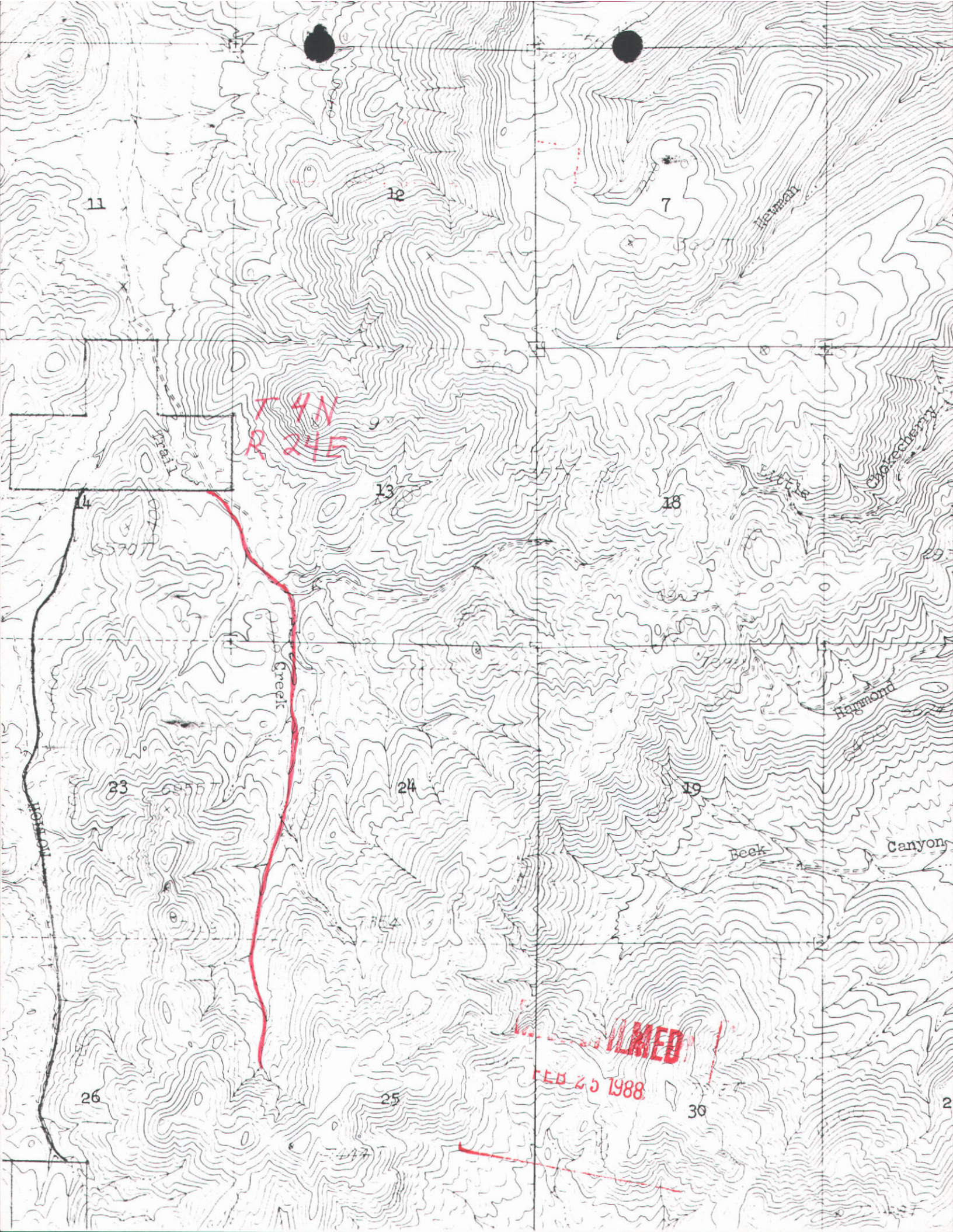

11
12
7
Newman
T 4N
R 24E
Trail
13
14
18
Little
Chokecherry
Creek
Hammond
23
24
19
Beck
Canyon
26
25
30
FEB 25 1988

Residence: Arco, Idaho. 12-17 91
My commission expires....., 19.....

## NOTICE OF CLAIMS TO WATER RIGHTS

The following claims have been filed on water rights created by diversion and beneficial use:

**34-4148**
U.S. DEPT. OF INTERIOR
BUREAU OF LAND MGMT., IDAHO STATE OFFICE, 3380 AMERICANA TERRACE, BOISE, ID 83706
Source: LITTLE CHOKECHERRY CANYON trib. to SINKS
Diversion Pt.: NWNE SWNE SENE NENW SENW NESE Sec 18 T 04N R 25E NWNE NENW SWNW SENW NWSW Sec 17 T 04N R 25E SESE Sec 08 T 04N R 25E SWSW SESW Sec 09 T 04N R 25E
Use: STOCKWATER (0.002 CFS)
Priority Date: 06-28-1934
In: NWNE SWNE SENE NENW SENW NESE Sec 18 T 04N R 25E NWNE NENW SWNW SENW NWSW Sec 17 T 04N R 25E SESE Sec 08 T 04N R 25E SWSW SESW Sec 09 T 04N R 25E

**34-4151**
U.S. DEPT. OF INTERIOR
BUREAU OF LAND MGMT., IDAHO STATE OFFICE, 3380 AMERICANA TERRACE, BOISE, ID 83706
Source: TRAIL CREEK trib. to SINKS
Diversion Pt.: NWSE SWSE Sec 11 T 04N R 24E NENE Sec 14 T 04N R 24E
Use: STOCKWATER (0.002 CFS)
Priority Date: 06-28-1934
In: NWSE SWSE Sec 11 T 04N R 24E NENE Sec 14 T 04N R 24E

**34-4152**
U.S. DEPT. OF INTERIOR
BUREAU OF LAND MGMT., IDAHO STATE OFFICE, 3380 AMERICANA TERRACE, BOISE, ID 83706
Source: HAMMOND CANYON trib. to SINKS
Diversion Pt.: NENE Sec 19 T 04N R 25E NENW NWNW Sec 20 T 04N R 25E SESW NESE SWSE SESE Sec 17 T 04N R 25E SESE Sec 18 T 04N R 25E
Use: STOCKWATER (0.002 CFS)
Priority Date: 06-28-1934
In: NENE Sec 19 T 04N R 25E NENW NWNW Sec 20 T 04N R 25E SESW NESE SWSE SESE Sec 17 T 04N R 25E SESE Sec 18 T 04N R 25E

**34-4153**
U.S. DEPT. OF INTERIOR
BUREAU OF LAND MGMT., IDAHO STATE OFFICE, 3380 AMERICANA TERRACE, BOISE, ID 83706
Source: UNNAMED STREAM Trib. to SINKS
Diversion Pt.: NWNE SWNE SENW NESW NWSW SWSW NWSE Sec 26 T 05N R 27E SESE Sec 27 T 05N R 27E NENE Sec 34 T 05N R 27E
Use: STOCKWATER (0.005 CFS)
Priority Date: 06-28-1934
In: NWNE SWNE SENW NESW NWSW SWSW NWSE Sec 26 T 05N R 27E SESE Sec 27 T 05N R 27E NENE Sec 34 T 05N R 27E

**34-4154**
U.S. DEPT. OF INTERIOR
BUREAU OF LAND MGMT., IDAHO STATE OFFICE, 3380 AMERICANA TERRACE, BOISE, ID 83706
Source: BRIER CANYON trib. to SINKS
Diversion Pt.: NENE NWNE SWNE NESW SESW NWSE Sec 27 T 05N R 27E NENW SENW NWSW SWSW Sec 34 T 05N R 27E NENW NWNW Sec 26 T 05N R 27E
Use: STOCKWATER (0.003 CFS)
Priority Date: 06-28-1934
In: NENE NWNE SWNE NESW SESW NWSE Sec 27 T 05N R 27E NENW SENW NWSW SWSW Sec 34 T 05N R 27E NENW NWNW Sec 26 T 05N R 27E

**34-4164**
U.S. DEPT. OF INTERIOR
BUREAU OF LAND MGMT., IDAHO STATE OFFICE, 3380 AMERICANA TERRACE, BOISE, ID 83706
Source: PASS CREEK trib. to SINKS
Diversion Pt.: NWSE SWSE Sec 23 T 07N R 25E NWNE SWNE SENW NESW SWSW SESW Sec 26 T 07N R 25E NWNW SWNW NWSW Sec 35 T 07N R 25E SESE Sec 34 T 07N R 25E
Use: STOCKWATER (0.016 CFS)
Priority Date: 06-28-1934
In: NWSE SWSE Sec 23 T 07N R 25E NWNE SWNE SENW NESW SWSW SESW Sec 26 T 07N R 25E NWNW SWNW NWSW Sec 35 T 07N R 25E SESE Sec 34 T 07N R 25E

**34-4165**
U.S. DEPT. OF INTERIOR
BUREAU OF LAND MGMT., IDAHO STATE OFFICE, 3380 AMERICANA TERRACE, BOISE, ID 83706
Source: UNNAMED STREAM trib. to SINKS
Diversion Pt.: NWSE LOT 06 (SWSE) LOT 07 (SESE) Sec 13 T 04N R 25E NENE Sec 24 T 04N R 25E LOT 01 (NWNW) LOT 02 (SWNW) SENW Sec 19 T 04N R 26E
Use: STOCKWATER (0.003 CFS)
Priority Date: 06-28-1934
In: NWSE LOT 06 (SWSE) LOT 07 (SESE) Sec 13 T 04N R 25E NENE Sec 24 T 04N R 25E LOT 01 (NWNW) LOT 02 (SWNW) SENW Sec 19 T 04N R 26E

**34-4166**
U.S. DEPT. OF INTERIOR
BUREAU OF LAND MGMT., IDAHO STATE OFFICE, 3380 AMERICANA TERRACE, BOISE, ID 83706
Source: UNNAMED SPRING trib. to SINKS
Diversion Pt.: LOT 03 (NESE) Sec 13 T 04N R 25E
USE: STOCKWATER (0.003 CFS)
Priority Date: 06-28-1934
In: LOT 03 (NESE) Sec 13 T 04N R 25E

**34-4167**
U.S. DEPT. OF INTERIOR
BUREAU OF LAND MGMT., IDAHO STATE OFFICE, 3380 AMERICANA TERRACE, BOISE, ID 83706
Source: UNNAMED STREAM trib. to SINKS
Diversion Pt.: NWNE SWNE SENE NESE Sec 12 T 03N R 24E NWSW SWSW Sec 07 T 03N R 25E
Use: STOCKWATER (0.002 CFS)
Priority Date: 06-28-1934
In: NWNE SWNE SENE NESE Sec 12 T 03N R 24E NWSW SWSW Sec 07 T 03N R 25E

**34-4168**
U.S. DEPT. OF INTERIOR
BUREAU OF LAND MGMT., IDAHO STATE OFFICE, 3380 AMERICANA TERRACE, BOISE, ID 83706
Source: THREE SPRINGS trib. to SINKS
Diversion Pt.: NESE NWSE SESE Sec 13 T 04N R 24E NWSW Sec 18 T 04N R 25E
Use: STOCKWATER (0.002 CFS)
Priority Date: 06-28-1934
In: NESE NWSE SESE Sec 13 T 04N R 24E NWSW Sec 18 T 04N R 25E

**34-4169**
U.S. DEPT. OF INTERIOR
BUREAU OF LAND MGMT., IDAHO STATE OFFICE, 3380 AMERICANA TERRACE, BOISE, ID 83706
Source: BECK CANYON trib. to SINKS
Diversion Pt.: NENE NWNE SWNE SENE Sec 25 T 04N R 24E NWNW Sec 30 T 04N R 25E SWSW SESW NESE SWSE SESE Sec 19 T 04N R 25E SWSW NESE NWSE Sec 20 T 04N R 25E NESW NWSW Sec 21 T 04N R 25E
Use: STOCKWATER (0.002 CFS)
Priority Date: 06-28-1934
In: NENE NWNE SWNE SENE Sec 25 T 04N R 24E NWNW Sec 30 T 04N R 25E SWSW SESW NESE SWSE SESE Sec 19 T 04N R 25E SWSW NESE NWSE Sec 20 T 04N R 25E NESW NWSW Sec 21 T 04N R 25E

**34-4170**
U.S. DEPT. OF INTERIOR
BUREAU OF LAND MGMT., IDAHO STATE OFFICE, 3380 AMERICANA TERRACE, BOISE, ID 83706
Source: CHAMPAGNE CREEK trib. to SINKS
Diversion Pt.: SWNW NWSW SWSW Sec 02 T 03N R 24E NENW NWNW SWNW NWSW SWSW Sec 11 T 03N R 24E NWNW Sec 14 T 03N R 24E NENE SWNE SENE NESE SESE Sec 15 T 03N R 24E NENE Sec 22 T 03N R 24E
Use: STOCKWATER (0.005 CFS)
Priority Date: 06-28-1934
In: SWNW NWSW SWSW Sec 02 T 03N R 24E NENW NWNW SWNW NWSW SWSW Sec 11 T 03N R 24E NWNW Sec 14 T 03N R 24E NENE SWNE SENE NESE SESE Sec 15 T 03N R 24E NENE Sec 22 T 03N R 24E

**34-4171**
U.S. DEPT. OF INTERIOR
BUREAU OF LAND MGMT., IDAHO STATE OFFICE, 3380 AMERICANA TERRACE, BOISE, ID 83706
Source: HAMMOND SPRING CREEK trib. to SINKS
Diversion Pt.: SWSW SESW Sec 01 T 03N R 24E NENE SENE Sec 11 T 03N R 24E NWNW SWNW NWSW SWSW Sec 12 T 03N R 24E NENW NWNW SENW NESW Sec 13 T 03N R 24E
Use: STOCKWATER (0.002 CFS)
Priority Date: 06-28-1934
In: SWSW SESW Sec 01 T 03N R 24E NENE SENE Sec 11 T 03N R 24E NWNW SWNW NWSW SWSW Sec 12 T 03N R 24E NENW NWNW SENW NESW Sec 13 T 03N R 24E

**34-4172**
U.S. DEPT. OF INTERIOR
BUREAU OF LAND MGMT., IDAHO STATE OFFICE, 3380 AMERICANA TERRACE, BOISE, ID 83706
Source: POISON GULCH trib. to SINKS
Diversion Pt.: NWNE NENW Sec 28 T 03N R 24E NENE SENE NESE SWSE SESE Sec 21 T 03N R 24E NWNW SWNW Sec 22 T 03N R 24E
Use: STOCKWATER (0.002 CFS)
Priority Date: 06-28-1934
In: NWNE NENW Sec 28 T 03N R 24E NENE SENE NESE SWSE SESE Sec 21 T 03N R 24E NWNW SWNW Sec 22 T 03N R 24E

**34-4173**
U.S. DEPT. OF INTERIOR
BUREAU OF LAND MGMT., IDAHO STATE OFFICE, 3380 AMERICANA TERRACE, BOISE, ID 83706
Source: UNNAMED STREAM trib. to SINKS
Diversion Pt.: NESE Sec 29 T 04N R 25E NENW NWNW SWNW NWSW Sec 28 T 04N R 25E SESW Sec 21 T 04N R 25E
Use: STOCKWATER (0.002 CFS)
Priority Date: 06-28-1934
In: NESE Sec 29 T 04N R 25E NENW NWNW SWNW NWSW Sec 28 T 04N R 25E SESW Sec 21 T 04N R 25E

**34-4175**
U.S. DEPT. OF INTERIOR
BUREAU OF LAND MGMT., IDAHO STATE OFFICE, 3380 AMERICANA TERRACE, BOISE, ID 83706
Source: TRAIL CREEK trib. to SINKS
Diversion Pt.: NWNW SWNW Sec 25 T 04N R 24E NWNW SWNW NWSW SWSW Sec 24 T 04N R 24E NWSW SWSW Sec 13 T 04N R 24E NESE Sec 14 T 04N R 24E
Use: STOCKWATER (0.002 CFS)
Priority Date: 06-28-1934
In: NWNW SWNW Sec 25 T 04N R 24E NWNW SWNW NWSW SWSW Sec 24 T 04N R 24E NWSW SWSW Sec 13 T 04N R 24E NESE Sec 14 T 04N R 24E

**34-4176**
U.S. DEPT. OF INTERIOR
BUREAU OF LAND MGMT., IDAHO STATE OFFICE, 3380 AMERICANA TERRACE, BOISE, ID 83706
Source: UNNAMED STREAM trib. to SINKS
Diversion Pt.: NENW SENW NESW Sec 26 T 04N R 24E NENW SENW NESW SESW Sec 23 T 04N R 24E NESW SESW Sec 14 T 04N R 24E
Use: STOCKWATER (0.007 CFS)
Priority Date: 06-28-1934
In: NENW SENW NESW Sec 26 T 04N R 24E NENW SENW NESW SESW Sec 23 T 04N R 24E NESW SESW Sec 14 T 04N R 24E

**34-4177**
U.S. DEPT. OF INTERIOR
BUREAU OF LAND MGMT., IDAHO STATE OFFICE, 3380 AMERICANA TERRACE, BOISE, ID 83706
Source: SORENSEN SPRING trib. to SINKS
Diversion Pt.: NENW NWNW Sec 33 T 04N R 25E
Use: STOCKWATER (0.001 CFS)
Priority Date: 06-28-1934
In: NENW NWNW Sec 33 T 04N R 25E

**34-4178**
U.S. DEPT. OF INTERIOR
BUREAU OF LAND MGMT., IDAHO STATE OFFICE, 3380 AMERICANA TERRACE, BOISE, ID 83706
Source: UNNAMED STREAM trib. to SINKS
Diversion Pt.: NWNE SENW NESW NWSW Sec 29 T 04N R 25E NESW NWSW SWSW Sec 21 T 04N R 25E
Use: STOCKWATER (0.002 CFS)
Priority Date: 06-28-1934
In: NWNE SENW NESW NWSW Sec 29 T 04N R 25E NESW NWSW SWSW Sec 21 T 04N R 25E

**34-4179**
U.S. DEPT. OF INTERIOR
BUREAU OF LAND MGMT., IDAHO STATE OFFICE, 3380 AMERICANA TERRACE, BOISE, ID 83706
Source: TIMBERED DOME CREEK trib. to SINKS
Diversion Pt.: NWNE SWNE NENW NWNW SENW NESW SESW SWSE Sec 31 T 04N R 25E NWNE SWNE SENE Sec 06 T 03N R 25E
Use: STOCKWATER (0.007 CFS)
Priority Date: 06-28-1934
In: NWNE SWNE NENW NWNW SENW NESW SESW SWSE Sec 31 T 04N R 25E NWNE SWNE SENE Sec 06 T 03N R 25E

**34-4188**
U.S. DEPT. OF INTERIOR
BUREAU OF LAND MGMT., IDAHO STATE OFFICE, 3380 AMERICANA TERRACE, BOISE, ID 83706
Source: NEWMAN CANYON trib. to SINKS
Diversion Pt.: SWSW SESW Sec 33 T 05N R 25E NENW NWNW SWNW SENW NWSW Sec 04 T 04N R 25E NENE SWNE SENE SWNW SENW SWSW SESW NWSE SWSE SESE Sec 05 T 04N R 25E SWSE SESE Sec 06 T 04N R 25E NWNE SENE NENW NWNW SWNW SENW NWSW SWSW SESW NESE NWSE SWSE Sec 07 T 04N R 25E NENE NWNE NENW NWNW SWNW SENW NESW SWSW SESW NESE SWSE SESE Sec 08 T 04N R 25E NWNW SWNW SENW NESW Sec 09 T 04N R 25E
Use: STOCKWATER (0.003 CFS)
Priority Date: 06-28-1934
In: SWSW SESW Sec 33 T 05N R 25E NENW NWNW SWNW SENW NWSW Sec 04 T 04N R 25E NENE SWNE SENE SWNW SENW SWSW SESW NWSE SWSE SESE Sec 05 T 04N R 25E SWSE SESE Sec 06 T 04N R 25E NWNE SENE NENW NWNW SWNW SENW NWSW SWSW SESW NESE NWSE SWSE Sec 07 T 04N R 25E NENE NWNE NENW NWNW SWNW SENW NWSW SWSW SESW NESE NWSE SWSE Sec 08 T 04N R 25E NWNW SWNW SENW NESW Sec 09 T 04N R 25E

**34-4190**
U.S. DEPT. OF INTERIOR
BUREAU OF LAND MGMT., IDAHO STATE OFFICE, 3380 AMERICANA TERRACE, BOISE, ID 83706
Source: BIG LOST RIVER trib. to SINKS
Diversion Pt.: SENE Sec 20 T 03N R 27E SWNW NWSW SWSW SESW NESE SWSE SESE Sec 21 T 03N R 27E NWNE NENW Sec 28 T 03N R 27E NESW NWSW SWSW SESW Sec 22 T 03N R 27E SWNE SENE NENW SENW NESE NWSE Sec 27 T 03N R 27E NWSW SWSW Sec 26 T 03N R 27E NENW NWNW SWNW SENW NESW NWSE SWSE SESE Sec 35 T 03N R 27E NENE SENE Sec 01 T 02N R 27E NENE NWNE NENW SWNW SENW Sec 06 T 02N R 28E SWNE SENE NWNW SWNW SENW NESE Sec 05 T 02N R 28E SWNE SWNW SENW NWSW NESE NWSE SESE Sec 04 T 02N R 28E NENE Sec 09 T 02N R 28E NENE NWNE NENW NWNW Sec 10 T 02N R 28E SWSW SESW Sec 03 T 02N R 28E NENE SWNE SENE NWNW SWNW SENW NWSE Sec 11 T 02N R 28E SESE Sec 02 T 02N R 28E NESW NWSW SWSW SESW NESE NWSE SWSE Sec 01 T 02N R 28E NWNE NENW Sec 12 T 02N R 28E
Use: STOCKWATER (0.015 CFS)
Priority Date: 06-28-1934
In: SENE Sec 20 T 03N R 27E SWNW NWSW SWSW SESW NESE SWSE SESE Sec 21 T 03N R 27E NWNE NENW Sec 28 T 03N R 27E NESW NWSW SWSW SESW Sec 22 T 03N R 27E SWNE SENE NENW SENW NESE NWSE Sec 27 T 03N R 27E NWSW SWSW Sec 26 T 03N R 27E NENW NWNW SWNW SENW NESW NWSE SWSE SESE Sec 35 T 03N R 27E NENE SENE Sec 01 T 02N R 27E NENE NWNE NENW SWNW SENW Sec 06 T 02N R 28E SWNE SENE NWNW SWNW SENW NESE Sec 05 T 02N R 28E SWNE SWNW SENW NWSW NESE NWSE SESE Sec 04 T 02N R 28E NENE Sec 09 T 02N R 28E NENE NWNE NENW NWNW Sec 10 T 02N R 28E SWSW SESW Sec 03 T 02N R 28E NENE SWNE SENE NWNW SWNW SENW NWSE Sec 11 T 02N R 28E SESE Sec 02 T 02N R 28E NESW NWSW SWSW SESW NESE NWSE SWSE Sec 01 T 02N R 28E NWNE NENW Sec 12 T 02N R 28E

Exceptions to a claim may be filed with the Director, Dept. of Water Resources, Eastern Region, 150 Shoup, Suite 15, Idaho Falls, Idaho 83402.

R. KEITH HIGGINSON
Director

Published 11-5 & 11-12-87.

FILED
FEB 25 1988

# Affidavit of Publication

I, Colleen Babcock
of the Arco Advertiser, a weekly newspaper of general circulation, published weekly at Arco, Idaho, since March, 1909, do solemnly swear that a copy of this notice, per clipping attached, was published weekly in the regular and entire issue of said newspaper, and not in any supplement thereof,

for 2 consecutive weeks, commencing with the issue dated Nov. 5, 1987

and ending with the issue dated Nov. 12, 1987

Colleen Babcock

Subscribed and sworn to before me this 16 day of November, 1987

Thomas D. Cannon
Notary Public

Residence: Arco, Idaho.
My commission expires 12-17, 1991

RECEIVED
NOV 18 1987
Department of Water Resources
Eastern District Office

## NOTICE OF CLAIMS TO WATER RIGHTS

The following claims have been filed on water rights created by diversion and beneficial use:

**34-4148**
U.S. DEPT. OF INTERIOR
BUREAU OF LAND MGMT., IDAHO STATE OFFICE, 3380 AMERICANA TERRACE, BOISE, ID 83706
Source: LITTLE CHOKECHERRY CANYON trib. to SINKS
Diversion Pt: NWNE SWNE SENE NENW SENW NESE Sec 18 T 04N R 25E NWNE NENW SWNW SENW NWSW Sec 17 T 04N R 25E SESE Sec 08 T 04N R 25E SWSW SESW Sec 09 T 04N R 25E
Use: STOCKWATER (0.002 CFS)
Priority Date: 06-28-1934
In: NWNE SWNE SENE NENW SENW NESE Sec 18 T 04N R 25E NWNE NENW SWNW SENW NWSW Sec 17 T 04N R 25E SESE Sec 08 T 04N R 25E SWSW SESW Sec 09 T 04N R 25E

**34-4151**
U.S. DEPT. OF INTERIOR
BUREAU OF LAND MGMT., IDAHO STATE OFFICE, 3380 AMERICANA TERRACE, BOISE, ID 83706
Source: TRAIL CREEK trib. to SINKS
Diversion Pt.: NWSE SWSE Sec 11 T 04N R 24E NENE Sec 14 T 04N R 24E
Use: STOCKWATER (0.002 CFS)
Priority Date: 06-28-1934
In: NWSE SWSE Sec 11 T 04N R 24E NENE Sec 14 T 04N R 24E

**34-4152**
U.S. DEPT. OF INTERIOR
BUREAU OF LAND MGMT., IDAHO STATE OFFICE, 3380 AMERICANA TERRACE, BOISE, ID 83706
Source: HAMMOND CANYON trib. to SINKS
Diversion Pt.: NENE Sec 19 T 04N R 25E NENW NWNW Sec 20 T 04N R 25E SESW NESE SWSE SESE Sec 17 T 04N R 25E SESE Sec 18 T 04N R 25E
Use: STOCKWATER (0.002 CFS)
Priority Date: 06-28-1934
In: NENE Sec 19 T 04N R 25E NENW NWNW Sec 20 T 04N R 25E SESW NESE SWSE SESE Sec 17 T 04N R 25E SESE Sec 18 T 04N R 25E

**34-4153**
U.S. DEPT. OF INTERIOR
BUREAU OF LAND MGMT., IDAHO STATE OFFICE, 3380 AMERICANA TERRACE, BOISE, ID 83706
Source: UNNAMED STREAM trib. to SINKS
Diversion Pt.: NWNE SWNE SENW NESW NWSW SWSW NWSE Sec 26 T 05N R 27E SESE Sec 27 T 05N R 27E NENE Sec 34 T 05N R 27E
Use: STOCKWATER (0.005 CFS)
Priority Date: 06-28-1934
In: NWNE SWNE SENW NESW NWSW SWSW NWSE Sec 26 T 05N R 27E SESE Sec 27 T 05N R 27E NENE Sec 34 T 05N R 27E

**34-4154**
U.S. DEPT. OF INTERIOR
BUREAU OF LAND MGMT., IDAHO STATE OFFICE, 3380 AMERICANA TERRACE, BOISE, ID 83706
Source: BRIER CANYON trib. to SINKS
Diversion Pt.: NENE NWNE SWNE NESW SESW NWSE Sec 27 T 05N R 27E

Source: UNNAMED STREAM trib. to SINKS
Diversion Pt.: NWNE SWNE SENE NESE Sec 12 T 03N R 24E NWSW SWSW Sec 07 T 03N R 25E
Use: STOCKWATER (0.002 CFS)
Priority Date: 06-28-1934
In: NWNE SWNE SENE NESE Sec 12 T 03N R 24E NWSW SWSW Sec 07 T 03N R 25E

**34-4168**
U.S. DEPT. OF INTERIOR
BUREAU OF LAND MGMT., IDAHO STATE OFFICE, 3380 AMERICANA TERRACE, BOISE, ID 83706
Source: THREE SPRINGS trib. to SINKS
Diversion Pt.: NESE NWSE SESE Sec 13 T 04N R 24E NWSW Sec 18 T 04N R 25E
Use: STOCKWATER (0.002 CFS)
Priority Date: 06-28-1934
In: NESE NWSE SESE Sec 13 T 04N R 24E NWSW Sec 18 T 04N R 25E

**34-4169**
U.S. DEPT. OF INTERIOR
BUREAU OF LAND MGMT., IDAHO STATE OFFICE, 3380 AMERICANA TERRACE, BOISE, ID 83706
Source: BECK CANYON trib. to SINKS
Diversion Pt.: NENE NWNE SWNE SENE Sec 25 T 04N R 24E NWNW Sec 30 T 04N R 25E SWSW SESW NESE SWSE SESE Sec 19 T 04N R 25E SWSW NESE NWSE Sec 20 T 04N R 25E NESW NWSW Sec 21 T 04N R 25E
Use: STOCKWATER (0.002 CFS)
Priority Date: 06-28-1934
In: NENE NWNE SWNE SENE Sec 25 T 04N R 24E NWNW Sec 30 T 04N R 25E SWSW SESW NESE SWSE SESE Sec 19 T 04N R 25E SWSW NESE NWSE Sec 20 T 04N R 25E NESW NWSW Sec 21 T 04N R 25E

**34-4170**
U.S. DEPT. OF INTERIOR
BUREAU OF LAND MGMT., IDAHO STATE OFFICE, 3380 AMERICANA TERRACE, BOISE, ID 83706
Source: CHAMPAGNE CREEK trib. to SINKS
Diversion Pt.: SWNW NWSW SWSW Sec 02 T 03N R 24E NENW NWNW SWNW NWSW SWSW Sec 11 T 03N R 24E NWNW Sec 14 T 03N R 24E NENE SWNE SENE NESE SESE Sec 15 T 03N R 24E NENE Sec 22 T 03N R 24E
Use: STOCKWATER (0.005 CFS)
Priority Date: 06-28-1934
In: SWNW NWSW SWSW Sec 02 T 03N R 24E NENW NWNW SWNW NWSW SWSW Sec 11 T 03N R 24E NWNW Sec 14 T 03N R 24E NENE SWNE SENE NESE SESE Sec 15 T 03N R 24E NENE Sec 22 T 03N R 24E

**34-4171**
U.S. DEPT. OF INTERIOR
BUREAU OF LAND MGMT., IDAHO STATE OFFICE, 3380 AMERICANA TERRACE, BOISE, ID 83706
Source: HAMMOND SPRING CREEK trib. to SINKS
Diversion Pt.: SWSW SESW Sec 01 T 03N R 24E NENE SENE Sec 11 T 03N R 24E NWNW SWNW NWSW SWSW Sec 12 T 03N R 24E NENW NWNW SENW NESW Sec 13 T 03N R 24E
Use: STOCKWATER (0.002 CFS)
Priority Date: 06-28-1934
In: SWSW SESW Sec 01 T 03N R 24E NENE SENE Sec 11 T 03N R 24E NWNW SWNW NWSW SWSW Sec 12 T 03N R 24E NENW NWNW SENW NESW Sec 13 T

Priority Date: 06-28-1934
In: NENW SENW NESW Sec 26 T 04N R 24E NENW SENW NESW SESW Sec 23 T 04N R 24E NESW SESW Sec 14 T 04N R 24E

**34-4177**
U.S. DEPT. OF INTERIOR
BUREAU OF LAND MGMT., IDAHO STATE OFFICE, 3380 AMERICANA TERRACE, BOISE, ID 83706
Source: SORENSEN SPRING trib. to SINKS
Diversion Pt.: NENW NWNW Sec 33 T 04N R 25E
Use: STOCKWATER (0.001 CFS)
Priority Date: 06-28-1934
In: NENW NWNW Sec 33 T 04N R 25E

**34-4178**
U.S. DEPT. OF INTERIOR
BUREAU OF LAND MGMT., IDAHO STATE OFFICE, 3380 AMERICANA TERRACE, BOISE, ID 83706
Source: UNNAMED STREAM trib. to SINKS
Diversion Pt.: NWNE SENW NESW NWSW Sec 29 T 04N R 25E NESW NWSW SWSW Sec 21 T 04N R 25E
Use: STOCKWATER (0.002 CFS)
Priority Date: 06-28-1934
In: NWNE SENW NESW NWSW Sec 29 T 04N R 25E NESW NWSW SWSW Sec 21 T 04N R 25E

**34-4179**
U.S. DEPT. OF INTERIOR
BUREAU OF LAND MGMT., IDAHO STATE OFFICE, 3380 AMERICANA TERRACE, BOISE, ID 83706
Source: TIMBERED DOME CREEK trib. to SINKS
Diversion Pt.: NWNE SWNE NENW NWNW SENW NESW SESW SWSE Sec 31 T 04N R 25E NWNE SWNE SENE Sec 06 T 03N R 25E
Use: STOCKWATER (0.007 CFS)
Priority Date: 06-28-1934
In: NWNE SWNE NENW NWNW SENW NESW SESW SWSE Sec 31 T 04N R 25E NWNE SWNE SENE Sec 06 T 03N R 25E

**34-4188**
U.S. DEPT. OF INTERIOR
BUREAU OF LAND MGMT., IDAHO STATE OFFICE, 3380 AMERICANA TERRACE, BOISE, ID 83706
Source: NEWMAN CANYON trib. to SINKS
Diversion Pt.: SWSW SESW Sec 33 T 05N R 25E NENW NWNW SWNW SENW NWSW Sec 04 T 04N R 25E NENE SWNE SENE SWNW SENW SWSW SESW NWSE SWSE SESE Sec 05 T 04N R 25E SWSE SESE Sec 06 T 04N R 25E NWNE SENE NENW NWNW SWNW SENW NWSW SWSW SESW NESE NWSE SWSE Sec 07 T 04N R 25E NENE NWNE NENW NWNW SWNW Sec 08 T 04N R 25E NWNW SWNW SENW NESW Sec 09 T 04N R 25E
Use: STOCKWATER (0.003 CFS)
Priority Date: 06-28-1934
In: SWSW SESW Sec 33 T 05N R 25E NENW NWNW SWNW SENW NWSW Sec 04 T 04N R 25E NENE SWNE SENE SWNW SENW SWSW SESW NWSE SWSE SESE Sec 05 T 04N R 25E SWSE SESE Sec 06 T 04N R 25E NWNE SENE NENW NWNW SWNW SENW NWSW SWSW SESW NESE NWSE SWSE Sec 07 T 04N R 25E NENE NWNE NENW NWNW SWNW

FILED
1988

Form No 243
5/81

Claim No 34 4175

# STATE OF IDAHO
# DEPARTMENT OF WATER RESOURCES

# CLAIM TO A WATER RIGHT

Under the provisions of Section 42-243, **Idaho Code**, any person using or claiming rights to the public waters of Idaho established by diversion and application to a beneficial use must file a claim with the Department of Water Resources on or before June 30, 1983. Exempted from this filing are single family domestic uses as defined in Section 42-230(d), **Idaho Code**. Also exempted are rights represented by a permit, license, decree, adjudicated right, or a previously filed claim

**The filing of this claim does not confirm the water right claimed but failure to file may result in forfeiture of a water right.**

Notice is hereby given that U.S. Dept. of Interior Bureau of Land Management
(Name of Claimant)

940 Lincoln Rd., Idaho Falls, Idaho 83401 Telephone No 529-1020
(Mailing Address) (Zip Code)

claims a right to the diversion and beneficial use of the surface or ground water. The extent and nature of said claim is as follows

(1) Date of priority: (When was the water first applied to a beneficial use) June 28, 1934

**A claim is not acceptable on a ground water source with a priority later than March 25, 1963 or on a surface water source with a priority later than May 20, 1971. An exception is that a claim may be filed on single family domestic use from a ground water source.**

(2) Describe the source of water: (Name of stream, lake, spring, etc., or ground water)
Trail Creek tributary to sinks

(3) Describe the purpose for which the water has been used and the time during the year when you have used the right claimed

| | (cfs, af) | (Domestic, Irrigation, Stock, Etc.) | | (Both dates inclusive) (Mo , Day) | | (Mo., Day) |
|---|---|---|---|---|---|---|
| Quantity | .002 CFS | Use Livestock | Period of Use From | 5/1 | To | 12/31 |
| Quantity | | Use | Period of Use From | | To | |
| Quantity | | Use | Period of Use From | | To | |
| Quantity | | Use | Period of Use From | | To | |
| Quantity | | Use | Period of Use From | | To | |

(4) .002 (cfs, af) TOTAL QUANTITY USED.

(5) A) Point of diversion. (Location of point where water is diverted from its source)
____ ¼ ____ ¼, Sec. ____ Twp ____ Rge. ____ B.M., County of Butte
Additional points of diversion Point of Diversion is the same as the Point of Use. (see Item #6)

B) Describe means of diversion of water: (Pump and pipeline, well, diversion dam, reservoir, length of ditch and field, etc.) Give sizes and capacities: be as specific as possible. Describe any changes in the system and give the date of the change

(6) A) Describe location of use by listing number of irrigated acres within each 40-acre tract in appropriate box. If use is not for irrigation, place an "X" in appropriate box to show location.

| T | R | SEC | NE¼ | | | | NW¼ | | | | SW¼ | | | | SE¼ | | | | TOTAL |
|---|---|---|---|---|---|---|---|---|---|---|---|---|---|---|---|---|---|---|---|
| | | | NE¼ | NW¼ | SW¼ | SE¼ | NE¼ | NW¼ | SW¼ | SE¼ | NE¼ | NW¼ | SW¼ | SE¼ | NE¼ | NW¼ | SW¼ | SE¼ | |
| 4N | 24E | 25 | | | | | | S | S | | | | | | | | | | |
| 4N | 24E | 24 | | | | | | S | S | | | S | S | | | | | | |
| 4N | 24E | 13 | | | | | | | | | | S | S | | | | | | |
| 4N | 24E | 14 | | | | | | | | | | | | | S | | | | |
| | | | | | | | | | | | | | | | | | | | |
| | | | | | | | | | | | | | | | | | | | |
| | | | | | | | | | | | | | | | | | | | |
| | | | | | | | | | | | | | | | | | | | |
| | | | | | | | | | | | | | | | | | | | |

No. of acres ____

B) If water is used for other than irrigation, fully describe that use, being as specific as possible
Livestock watering (Instream use)

RECEIVED
FEB 25 1988

*NOTE.* Include here the type and number of stock watered: 100 cows

(7) If you are claiming water as a member of an organization, list name of organization U.S. Department of Interior, Bureau of Land Management.

(8) Remarks _____



Scale: 2 inches equal 1 mile.

Map should show the location of the point of diversion and the place of use of the water by 40-acre subdivisions, section, township and range of the public land survey system.

State of Idaho )
) ss.
County of BONN. )

Be it known that the undersigned, being duly sworn, deposes and says that he, she, they subscribed the foregoing claim to a water right, together with all attached information, and that the matters and facts therein are true to the best of the affiant's knowledge.

L. L. Ferguson, Asst Mgr
(Claimant)

Sworn to before me this 27 day of JULY, 1987.

RECEIVED
FEB 25 1988

Notary Public
Residing at 940 LINCOLN RD
IDAHO FALLS, IDAHO
83404

My commission expires JAN. 17, 1988

ID-910-BPT-2015 9/6/87

FOR DEPARTMENT USE ONLY

| | | | | | |
|---|---|---|---|---|---|
| Received by | Date 8-21-87 | Exception filed by: | Fowarded to claimant by: | Date |
| Prelim. check by | Date 9-25-87 | | | |
| $30.00 fee received by | Date 9-28-87 #45270 | | | |
| Published in Arco Advertiser | | | | |
| Dates 11-5 & 11-12-87 | | | | |

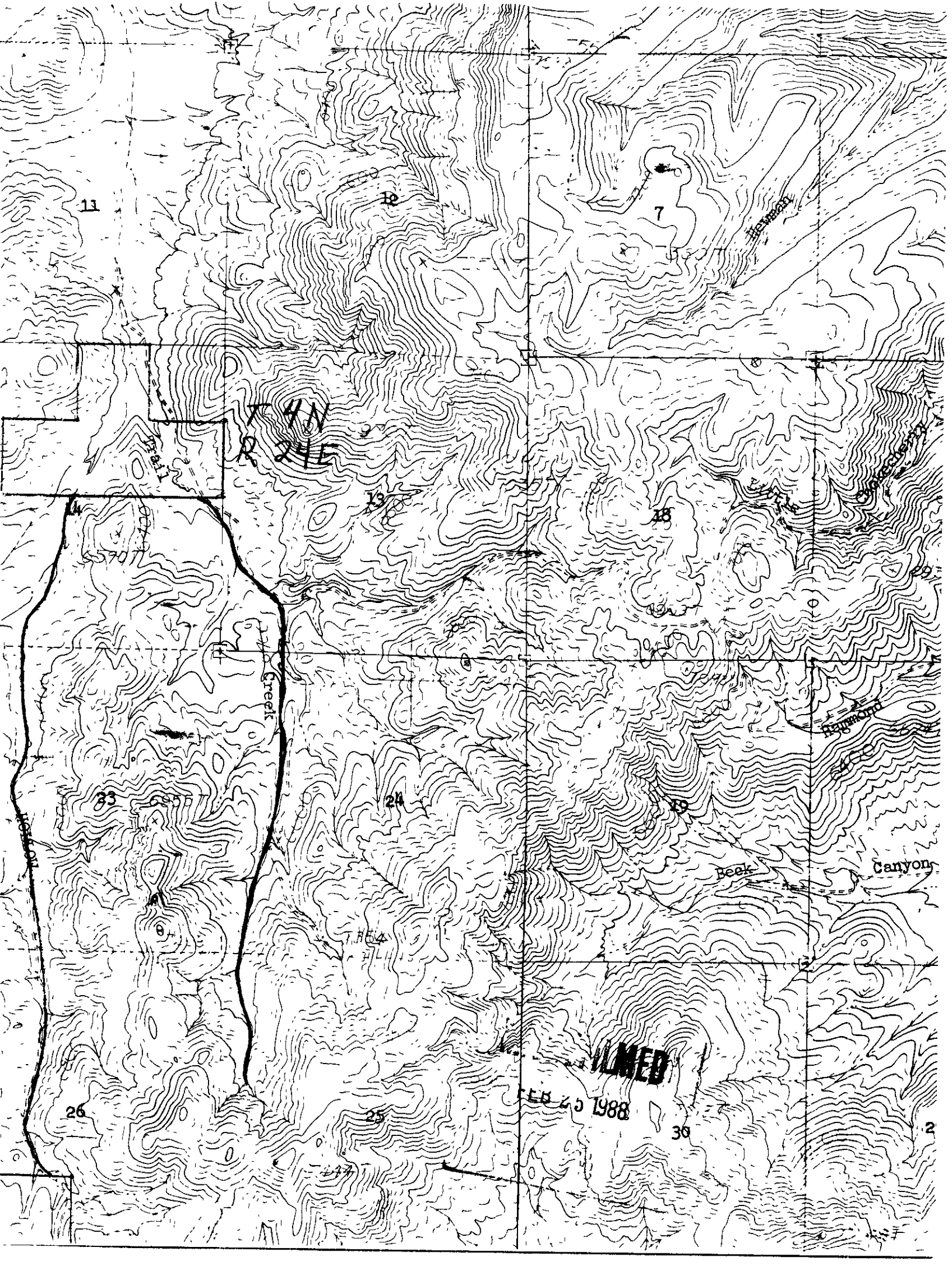

11
12
7
Newman
T 4N
R 24E
Trail
14
13
18
Creek
Raymond
23
24
19
Beek
Canyon
26
25
30

My commission expires.....12-12.....,1991

## NOTICE OF CLAIMS TO WATER RIGHTS

The following claims have been filed on water rights created by diversion and beneficial use.

34-4148

U.S. DEPT. OF INTERIOR BUREAU OF LAND MGMT., IDAHO STATE OFFICE, 3380 AMERICANA TERRACE, BOISE, ID 83706

Source: LITTLE CHOKECHERRY CANYON trib. to SINKS

Diversion Pt.: NWNE SWNE SENE NENW SENW NESE Sec 18 T 04N R 25E NWNE NENW SWNW SENW NWSW Sec 17 T04N R 25E SESE Sec 08 T 04N R 25E SWSW SESW Sec 09 T 04N R 25E

Use: STOCKWATER (0.002 CFS)

Priority Date: 06-28-1934

In: NWNE SWNE SENE NENW SENW NESE Sec 18 T 04N R 25E NWNE NENW SWNW SENW NWSW Sec 17 T 04N R 25E SESE Sec 08 T 04N R 25E SWSW SESW Sec 09 T 04N R 25E

34-4151

U.S. DEPT. OF INTERIOR BUREAU OF LAND MGMT., IDAHO STATE OFFICE, 3380 AMERICANA TERRACE, BOISE, ID 83706

Source: TRAIL CREEK trib. to SINKS

Diversion Pt.: NWSE SWSE Sec 11 T 04N R 24E NENE Sec 14 T 04N R 24E

Use: STOCKWATER (0.002 CFS)

Priority Date: 06-28-1934

In: NWSE SWSE Sec 11 T 04N R 24E NENE Sec 14 T 04N R 24E

34-4152

U.S. DEPT. OF INTERIOR BUREAU OF LAND MGMT., IDAHO STATE OFFICE, 3380 AMERICANA TERRACE, BOISE, ID 83706

Source: HAMMOND CANYON trib. to SINKS

Diversion Pt.: NENE Sec 19 T 04N R 25E NENW NWNW Sec 20 T 04N R 25E SESW NESE SWSE SESE Sec 17 T 04N R 25E SESE Sec 18 T 04N R 25E

Use: STOCKWATER (0.002 CFS)

Priority Date: 06-28-1934

In: NENE Sec 19 T 04N R 25E NENW NWNW Sec 20 T 04N R 25E SESW NESE SWSE SESE Sec 17 T 04N R 25E SESE Sec 18 T 04N R 25E

34-4153

U.S. DEPT. OF INTERIOR BUREAU OF LAND MGMT., IDAHO STATE OFFICE, 3380 AMERICANA TERRACE, BOISE, ID 83706

Source: UNNAMED STREAM trib. to SINKS

Diversion Pt.: NWNE SWNE SENW NESW NWSW SWSW NWSE Sec 26 T 05N R 27E SESE Sec 27 T 05N R 27E NENE Sec 34 T 05N R 27E

Use: STOCKWATER (0.005 CFS)

Priority Date: 06-28-1934

In: NWNE SWNE SENW NESW NWSW SWSW NWSE Sec 26 T 05N R 27E SESE Sec 27 T 05N R 27E NENE Sec 34 T 05N R 27E

34-4154

U.S. DEPT. OF INTERIOR BUREAU OF LAND MGMT., IDAHO STATE OFFICE, 3380 AMERICANA TERRACE, BOISE, ID 83706

Source: BRIER CANYON trib. to SINKS

Diversion Pt.: NENE NWNE SWNE NESW SESW NWSE Sec 27 T 05N R 27E NENW SENW NWSW SWSW Sec 34 T 05N R 27E NENW NWNW Sec 26 T 05N R 27E

Use: STOCKWATER (0.003 CFS)

Priority Date: 06-28-1934

In: NENE NWNE SWNE NESW SESW NWSE Sec 27 T 05N R 27E NENW SENW NWSW SWSW Sec 34 T 05N R 27E NENW NWNW Sec 26 T 05N R 27E

34-4164

U.S. DEPT. OF INTERIOR BUREAU OF LAND MGMT., IDAHO STATE OFFICE, 3380 AMERICANA TERRACE, BOISE, ID 83706

Source: PASS CREEK trib. to SINKS

Diversion Pt.: NWSE SWSE Sec 23 T 07N R 25E NWNE SWNE SENW NESW SWSW SESW Sec 26 T 07N R 25E NWNW SWNW NWSW Sec 35 T 07N R 25E SESE Sec 34 T 07N R 25E

Use: STOCKWATER (0.016 CFS)

Priority Date: 06-28-1934

In: NWSE SWSE Sec 23 T 07N R 25E NWNE SWNE SENW NESW SWSW SESW Sec 26 T 07N R 25E NWNW SWNW NWSW Sec 35 T 07N R 25E SESE Sec 34 T 07N R 25E

34-4165

U.S. DEPT. OF INTERIOR BUREAU OF LAND MGMT., IDAHO STATE OFFICE, 3380 AMERICANA TERRACE, BOISE, ID 83706

Source: UNNAMED STREAM trib. to SINKS

Diversion Pt.: NWSE LOT 06 (SWSE) LOT 07 (SESE) Sec 13 T 04N R 25E NENE Sec 24 T 04N R 25E LOT 01 (NWNW) LOT 02 (SWNW) SENW Sec 19 T 04N R 26E

Use: STOCKWATER (0.003 CFS)

Priority Date: 06-28-1934

In: NWSE LOT 06 (SWSE) LOT 07 (SESE) Sec 13 T 04N R 25E NENE Sec 24 T 04N R 25E LOT 01 (NWNW) LOT 02 (SWNW) SENW Sec 19 T 04N R 26E

34-4166

U.S. DEPT. OF INTERIOR BUREAU OF LAND MGMT., IDAHO STATE OFFICE, 3380 AMERICANA TERRACE, BOISE, ID 83706

Source: UNNAMED SPRING trib. to SINKS

Diversion Pt.: LOT 03 (NESE) Sec 13 T 04N R 25E

USE: STOCKWATER (0.003 CFS)

Priority Date: 06-28-1934

In: LOT 03 (NESE) Sec 13 T 04N R 25E

34-4167

U.S. DEPT. OF INTERIOR BUREAU OF LAND MGMT., IDAHO STATE OFFICE, 3380 AMERICANA TERRACE, BOISE, ID 83706

Source: UNNAMED STREAM trib. to SINKS

Diversion Pt.: NWNE SWNE SENE NESE Sec 12 T 03N R 24E NWSW SWSW Sec 07 T 03N R 25E

Use: STOCKWATER (0.002 CFS)

Priority Date: 06-28-1934

In: NWNE SWNE SENE NESE Sec 12 T 03N R 24E NWSW SWSW Sec 07 T 03N R 25E

34-4168

U.S. DEPT. OF INTERIOR BUREAU OF LAND MGMT., IDAHO STATE OFFICE, 3380 AMERICANA TERRACE, BOISE, ID 83706

Source: THREE SPRINGS trib. to SINKS

Diversion Pt.: NESE NWSE SESE Sec 13 T 04N R 24E NWSW Sec 18 T 04N R 25E

Use: STOCKWATER (0.002 CFS)

Priority Date: 06-28-1934

In: NESE NWSE SESE Sec 13 T 04N R 24E NWSW Sec 18 T 04N R 25E

34-4169

U.S. DEPT. OF INTERIOR BUREAU OF LAND MGMT., IDAHO STATE OFFICE, 3380 AMERICANA TERRACE, BOISE, ID 83706

Source: BECK CANYON trib. to SINKS

Diversion Pt.: NENE NWNE SWNE SENE Sec 25 T 04N R 24E NWNW Sec 30 T 04N R 25E SWSW SESW NESE SWSE SESE Sec 19 T 04N R 25E SWSW NESE NWSE Sec 20 T 04N R 25E NESW NWSW Sec 21 T 04N R 25E

Use: STOCKWATER (0.002 CFS)

Priority Date: 06-28-1934

In: NENE NWNE SWNE SENE Sec 25 T 04N R 24E NWNW Sec 30 T 04N R 25E SWSW SESW NESE SWSE SESE Sec 19 T 04N R 25E SWSW NESE NWSE Sec 20 T 04N R 25E NESW NWSW Sec 21 T 04N R 25E

34-4170

U.S. DEPT. OF INTERIOR BUREAU OF LAND MGMT., IDAHO STATE OFFICE, 3380 AMERICANA TERRACE, BOISE, ID 83706

Source: CHAMPAGNE CREEK trib. to SINKS

Diversion Pt.: SWNW NWSW SWSW Sec 02 T 03N R 24E NENW NWNW SWNW NWSW SWSW Sec 11 T 03N R 24E NWNW Sec 14 T 03N R 24E NENE SWNE SENE NESE SESE Sec 15 T 03N R 24E NENE Sec 22 T 03N R 24E

Use: STOCKWATER (0.005 CFS)

Priority Date: 06-28-1934

In: SWNW NWSW SWSW Sec 02 T 03N R 24E NENW NWNW SWNW NWSW SWSW Sec 11 T 03N R 24E NWNW Sec 14 T 03N R 24E NENE SWNE SENE NESE SESE Sec 15 T 03N R 24E NENE Sec 22 T 03N R 24E

34-4171

U.S. DEPT. OF INTERIOR BUREAU OF LAND MGMT., IDAHO STATE OFFICE, 3380 AMERICANA TERRACE, BOISE, ID 83706

Source: HAMMOND SPRING CREEK trib. to SINKS

Diversion Pt.: SWSW SESW Sec 01 T 03N R 24E NENE SENE Sec 11 T 03N R 24E NWNW SWNW NWSW SWSW Sec 12 T 03N R 24E NENW NWNW SENW NESW Sec 13 T 03N R 24E

Use: STOCKWATER (0.002 CFS)

Priority Date: 06-28-1934

In: SWSW SESW Sec 01 T 03N R 24E NENE SENE Sec 11 T 03N R 24E NWNW SWNW NWSW SWSW Sec 12 T 03N R 24E NENW NWNW SENW NESW Sec 13 T 03N R 24E

34-4172

U.S. DEPT. OF INTERIOR BUREAU OF LAND MGMT., IDAHO STATE OFFICE, 3380 AMERICANA TERRACE, BOISE, ID 83706

Source: POISON GULCH trib. to SINKS

Diversion Pt.: NWNE NENW Sec 28 T 03N R 24E NENE SENE NESE SWSE SESE Sec 21 T 03N R 24E NWNW SWNW Sec 22 T 03N R 24E

Use: STOCKWATER (0.002 CFS)

Priority Date: 06-28-1934

In: NWNE NENW Sec 28 T 03N R 24E NENE SENE NESE SWSE SESE Sec 21 T 03N R 24E NWNW SWNW Sec 22 T 03N R 24E

34-4173

U.S. DEPT. OF INTERIOR BUREAU OF LAND MGMT., IDAHO STATE OFFICE, 3380 AMERICANA TERRACE, BOISE, ID 83706

Source: UNNAMED STREAM trib. to SINKS

Diversion Pt.: NESE Sec 29 T 04N R 25E NENW NWNW SWNW NWSW Sec 28 T 04N R 25E SESW Sec 21 T 04N R 25E

Use: STOCKWATER (0.002 CFS)

Priority Date: 06-28-1934

In: NESE Sec 29 T 04N R 25E NENW NWNW SWNW NWSW Sec 28 T 04N R 25E SESW Sec 21 T 04N R 25E

U.S. DEPT. OF INTERIOR BUREAU OF LAND MGMT., IDAHO STATE OFFICE, 3380 AMERICANA TERRACE, BOISE, ID 83706

Source: TRAIL CREEK trib. to SINKS

Diversion Pt.: NWNW SWNW Sec 25 T 04N R 24E NWNW SWNW NWSW SWSW Sec 24 T 04N R 24E NWSW SWSW Sec 13 T 04N R 24E NESE Sec 14 T 04N R 24E

Use: STOCKWATER (0.002 CFS)

Priority Date: 06-28-1934

In: NWNW SWNW Sec 25 T 04N R 24E NWNW SWNW NWSW SWSW Sec 24 T 04N R 24E NWSW SWSW Sec 13 T 04N R 24E NESE Sec 14 T 04N R 24E

34-4176

U.S. DEPT. OF INTERIOR BUREAU OF LAND MGMT., IDAHO STATE OFFICE, 3380 AMERICANA TERRACE, BOISE, ID 83706

Source: UNNAMED STREAM trib. to SINKS

Diversion Pt.: NENW SENW NESW Sec 26 T 04N R 24E NENW SENW NESW SESW Sec 23 T 04N R 24E NESW SESW Sec 14 T 04N R 24E

Use: STOCKWATER (0.007 CFS)

Priority Date: 06-28-1934

In: NENW SENW NESW Sec 26 T 04N R 24E NENW SENW NESW SESW Sec 23 T 04N R 24E NESW SESW Sec 14 T 04N R 24E

34-4177

U.S. DEPT. OF INTERIOR BUREAU OF LAND MGMT., IDAHO STATE OFFICE, 3380 AMERICANA TERRACE, BOISE, ID 83706

Source: SORENSEN SPRING trib. to SINKS

Diversion Pt.: NENW NWNW Sec 33 T 04N R 25E

Use: STOCKWATER (0.001 CFS)

Priority Date: 06-28-1934

In: NENW NWNW Sec 33 T 04N R 25E

34-4178

U.S. DEPT. OF INTERIOR BUREAU OF LAND MGMT., IDAHO STATE OFFICE, 3380 AMERICANA TERRACE, BOISE, ID 83706

Source: UNNAMED STREAM trib. to SINKS

Diversion Pt.: NWNE SENW NESW NWSW Sec 29 T 04N R 25E NESW NWSW SWSW Sec 21 T 04N R 25E

Use: STOCKWATER (0.002 CFS)

Priority Date: 06-28-1934

In: NWNE SENW NESW NWSW Sec 29 T 04N R 25E NESW NWSW SWSW Sec 21 T 04N R 25E

34-4179

U.S. DEPT. OF INTERIOR BUREAU OF LAND MGMT., IDAHO STATE OFFICE, 3380 AMERICANA TERRACE, BOISE, ID 83706

Source: TIMBERED DOME CREEK trib. to SINKS

Diversion Pt.: NWNE SWNE NENW NWNW SENW NESW SESW SWSE Sec 31 T 04N R 25E NWNE SWNE SENE Sec 06 T 03N R 25E

Use: STOCKWATER (0.007 CFS)

Priority Date: 06-28-1934

In: NWNE SWNE NENW NWNW SENW NESW SESW SWSE Sec 31 T 04N R 25E NWNE SWNE SENE Sec 06 T 03N R 25E

34-4188

U.S. DEPT. OF INTERIOR BUREAU OF LAND MGMT., IDAHO STATE OFFICE, 3380 AMERICANA TERRACE, BOISE, ID 83706

Source: NEWMAN CANYON trib. to SINKS

Diversion Pt.: SWSW SESW Sec 33 T 05N R 25E NENW NWNW SWNW SENW NWSW Sec 04 T 04N R 25E NENE SWNE SENE SWNW SENW SWSW SESW NWSE SWSE SESE Sec 05 T 04N R 25E SWSE SESE Sec 06 T 04N R 25E NWNE SENE NENW NWNW SWNW SENW NWSW SWSW SESW NESE NWSE SWSE Sec 07 T 04N R 25E NENE NWNE NENW NWNW SWNW Sec 08 T 04N R 25E NWNW SWNW SENW NESW Sec 09 T 04N R 25E

Use: STOCKWATER (0.003 CFS)

Priority Date: 06-28-1934

In: SWSW SESW Sec 33 T 05N R 25E NENW NWNW SWNW SENW NWSW Sec 04 T 04N R 25E NENE SWNE SENE SWNW SENW SWSW SESW NWSE SWSE SESE Sec 05 T 04N R 25E SWSE SESE Sec 06 T 04N R 25E NWNE SENE NENW NWNW SWNW SENW NWSW SWSW SESW NESE NWSE SWSE Sec 07 T 04N R 25E NENE NWNE NENW NWNW SWNW Sec 08 T 04N R 25E NWNW SWNW SENW NESW Sec 09 T 04N R 25E

34-4190

U.S. DEPT. OF INTERIOR BUREAU OF LAND MGMT., IDAHO STATE OFFICE, 3380 AMERICANA TERRACE, BOISE, ID 83706

Source: BIG LOST RIVER trib. to SINKS

Diversion Pt.: SENE Sec 20 T 03N R 27E SWNW NWSW SWSW SESW NESE SWSE SESE Sec 21 T 03N R 27E NWNE NENW Sec 28 T 03N R 27E NESW NWSW SWSW SESW Sec 22 T 03N R 27E SWNE SENE NENW SENW NESE NWSE Sec 27 T 03N R 27E NWSW SWSW Sec 26 T 03N R 27E NENW NWNW SWNW SENW NESW NWSE SWSE SESE Sec 35 T 03N R 27E NENE SENE Sec 01 T 02N R 27E NENE NWNE NENW SWNW SENW Sec 06 T 02N R 28E SWNE SENE NWNW SWNW SENW NESE Sec 05 T 02N R 28E SWNE SWNW SENW NWSW NESE NWSE SESE Sec 04 T 02N R 28E NENE Sec 09 T 02N R 28E NENE NWNE NENW NWNW Sec 10 T 02N R 28E SWSW SESW Sec 03 T 02N R 28E NENE SWNE SENE NWNW SWNW SENW NWSE Sec 11 T 02N R 28E SESE Sec 02 T 02N R 28E NESW NWSW SWSW SESW NESE NWSE SWSE Sec 01 T 02N R 28E NWNE NENW Sec 12 T 02N R 28E

Use: STOCKWATER (0.015 CFS)

Priority Date: 06-28-1934

In: SENE Sec 20 T 03N R 27E SWNW NWSW SWSW SESW NESE SWSE SESE Sec 21 T 03N R 27E NWNE NENW Sec 28 T 03N R 27E NESW NWSW SWSW SESW Sec 22 T 03N R 27E SWNE SENE NENW SENW NESE NWSE Sec 27 T 03N R 27E NWSW SWSW Sec 26 T 03N R 27E NENW NWNW SWNW SENW NESW NWSE SWSE SESE Sec 35 T 03N R 27E NENE SENE Sec 01 T 02N R 27E NENE NWNE NENW SWNW SENW Sec 06 T 02N R 28E SWNE SENE NWNW SWNW SENW NESE Sec 05 T 02N R 28E SWNE SWNW SENW NWSW NESE NWSE SESE Sec 04 T 02N R 28E NENE Sec 09 T 02N R 28E NENE NWNE NENW NWNW Sec 10 T 02N R 28E SWSW SESW Sec 03 T 02N R 28E NENE SWNE SENE NWNW SWNW SENW NWSE Sec 11 T 02N R 28E SESE Sec 02 T 02N R 28E NESW NWSW SWSW SESW NESE NWSE SWSE Sec 01 T 02N R 28E NWNE NENW Sec 12 T 02N R 28E

Exceptions to a claim may be filed with the Director, Dept. of Water Resources, Eastern Region, 150 Shoup, Suite 15, Idaho Falls, Idaho 83402.

R. KEITH HIGGINSON
Director

Published 11-5 & 11-12-87.

MICROFILMED

## *Affidavit of Publication*

I, Colleen Babcock
of the Arco Advertiser, a weekly newspaper of general circulation, published weekly at Arco, Idaho, since March, 1909, do solemnly swear that a copy of this notice, per clipping attached, was published weekly in the regular and entire issue of said newspaper, and not in any supplement thereof,

for 2 consecutive weeks, commencing with

the issue dated Nov. 5, 1987

and ending with the issue dated Nov. 12, 1987

Colleen Babcock

RECEIVED
NOV 18 1987
Department of Water Resources
Eastern District Office

Subscribed and sworn to before me this

16 day of November, 1987

Thomas D. Cannon
Notary Public

Residence: Arco, Idaho. 12-17, 91
My commission expires ....., 19.....

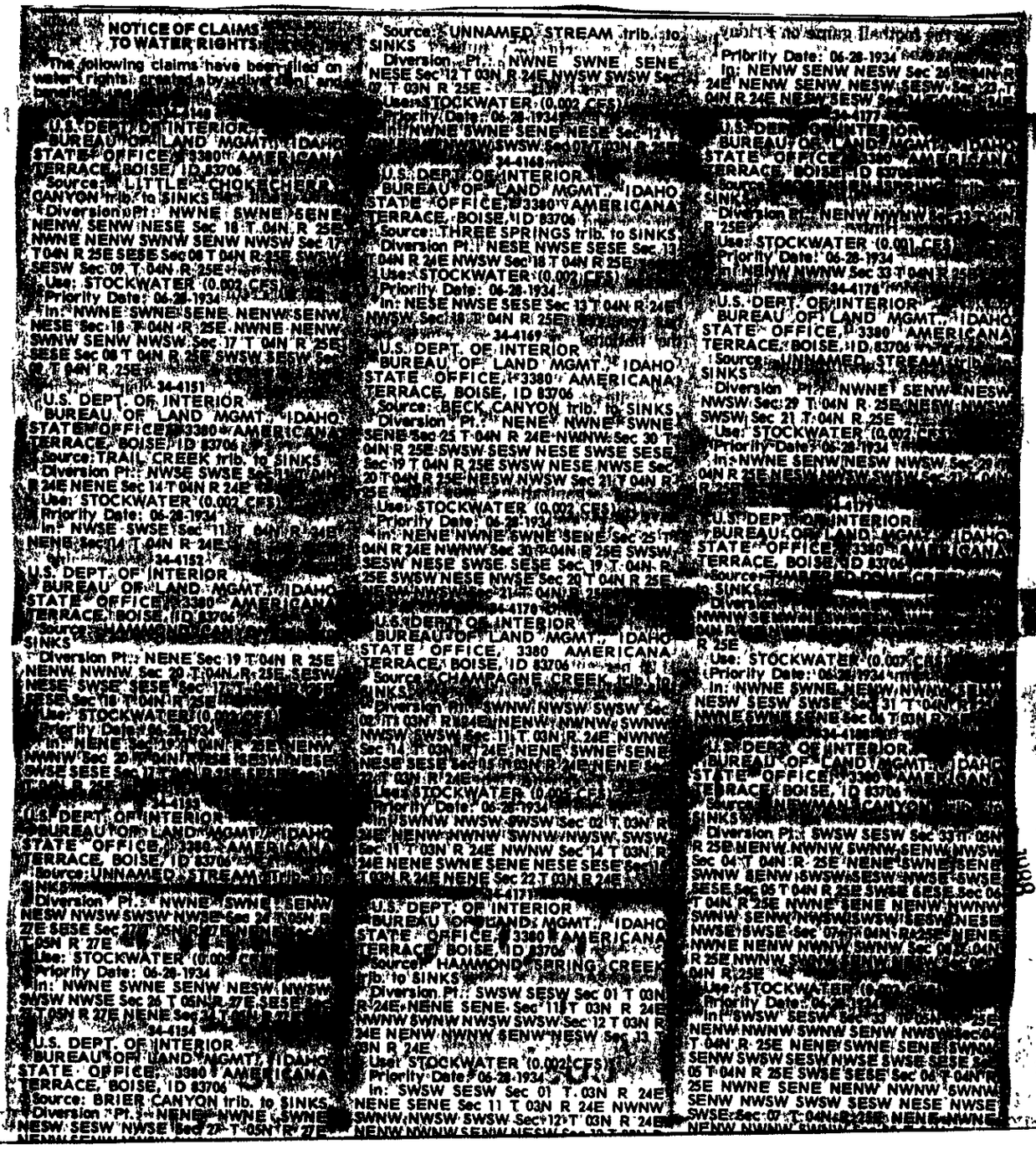

NOTICE OF CLAIMS TO WATER RIGHTS

The following claims have been filed on water rights, created by diversion and beneficial use.

34-4148

U.S. DEPT. OF INTERIOR
BUREAU OF LAND MGMT., IDAHO
STATE OFFICE, 3380 AMERICANA
TERRACE, BOISE, ID 83706
Source: LITTLE CHOKECHERRY CANYON trib. to SINKS
Diversion Pt.: NWNE SWNE SENE NENW SENW NESE Sec 18 T 04N R 25E NWNE NENW SWNW SENW NWSW Sec 17 T 04N R 25E SESE Sec 08 T 04N R 25E SWSW SESW Sec 09 T 04N R 25E
Use: STOCKWATER (0.002 CFS)
Priority Date: 06-28-1934
In: NWNE SWNE SENE NENW SENW NESE Sec 18 T 04N R 25E NWNE NENW SWNW SENW NWSW Sec 17 T 04N R 25E SESE Sec 08 T 04N R 25E SWSW SESW Sec 09 T 04N R 25E

34-4151

U.S. DEPT. OF INTERIOR
BUREAU OF LAND MGMT., IDAHO
STATE OFFICE, 3380 AMERICANA
TERRACE, BOISE, ID 83706
Source: TRAIL CREEK trib. to SINKS
Diversion Pt.: NWSE SWSE Sec 11 T 04N R 24E NENE Sec 14 T 04N R 24E
Use: STOCKWATER (0.002 CFS)
Priority Date: 06-28-1934
In: NWSE SWSE Sec 11 T 04N R 24E NENE Sec 14 T 04N R 24E

34-4152

U.S. DEPT. OF INTERIOR
BUREAU OF LAND MGMT., IDAHO
STATE OFFICE, 3380 AMERICANA
TERRACE, BOISE, ID 83706
Source: HAMMOND CANYON trib. to SINKS
Diversion Pt.: NENE Sec 19 T 04N R 25E NENW NWNW Sec 20 T 04N R 25E SESW NESE SESE Sec 17 T 04N R 25E SESE Sec 18 T 04N R 25E
Use: STOCKWATER (0.002 CFS)
Priority Date: 06-28-1934
In: NENE Sec 19 T 04N R 25E NENW NWNW Sec 20 T 04N R 25E SESW NESE SESE Sec 17 T 04N R 25E SESE Sec 18 T 04N R 25E

34-4153

U.S. DEPT. OF INTERIOR
BUREAU OF LAND MGMT., IDAHO
STATE OFFICE, 3380 AMERICANA
TERRACE, BOISE, ID 83706
Source: UNNAMED STREAM trib. to SINKS
Diversion Pt.: NWNE SWNE SENE NESW NWSW SWSW NWSE Sec 26 T 05N R 27E SESE Sec 27 T 05N R 27E NENE Sec 34 T 05N R 27E
Use: STOCKWATER (0.002 CFS)
Priority Date: 06-28-1934
In: NWNE SWNE SENW NESW NWSW SWSW NWSE Sec 26 T 05N R 27E SESE Sec 27 T 05N R 27E NENE Sec 34 T 05N R 27E

34-4154

U.S. DEPT. OF INTERIOR
BUREAU OF LAND MGMT., IDAHO
STATE OFFICE, 3380 AMERICANA
TERRACE, BOISE, ID 83706
Source: BRIER CANYON trib. to SINKS
Diversion Pt.: NENE NWNE SWNE NESW SESW NWSE Sec 27 T 05N R 27E

Source: UNNAMED STREAM trib. to SINKS
Diversion Pt.: NWNE SWNE SENE NESE Sec 12 T 03N R 24E NWSW SWSW Sec 07 T 03N R 25E
Use: STOCKWATER (0.002 CFS)
Priority Date: 06-28-1934
In: NWNE SWNE SENE NESE Sec 12 T 03N R 24E NWSW SWSW Sec 07 T 03N R 25E

34-4168

U.S. DEPT. OF INTERIOR
BUREAU OF LAND MGMT., IDAHO
STATE OFFICE, 3380 AMERICANA
TERRACE, BOISE, ID 83706
Source: THREE SPRINGS trib. to SINKS
Diversion Pt.: NESE NWSE SESE Sec 13 T 04N R 24E NWSW Sec 18 T 04N R 25E
Use: STOCKWATER (0.002 CFS)
Priority Date: 06-28-1934
In: NESE NWSE SESE Sec 13 T 04N R 24E NWSW Sec 18 T 04N R 25E

34-4169

U.S. DEPT. OF INTERIOR
BUREAU OF LAND MGMT., IDAHO
STATE OFFICE, 3380 AMERICANA
TERRACE, BOISE, ID 83706
Source: BECK CANYON trib. to SINKS
Diversion Pt.: NENE NWNE SWNE SENE Sec 25 T 04N R 24E NWNW Sec 30 T 04N R 25E SWSW SESW NESE SWSE SESE Sec 19 T 04N R 25E SWSW NESE NWSE Sec 20 T 04N R 25E NESW NWSW Sec 21 T 04N R 25E
Use: STOCKWATER (0.002 CFS)
Priority Date: 06-28-1934
In: NENE NWNE SWNE SENE Sec 25 T 04N R 24E NWNW Sec 30 T 04N R 25E SWSW SESW NESE SWSE SESE Sec 19 T 04N R 25E SWSW NESE NWSE Sec 20 T 04N R 25E NESW NWSW Sec 21 T 04N R 25E

34-4170

U.S. DEPT. OF INTERIOR
BUREAU OF LAND MGMT., IDAHO
STATE OFFICE, 3380 AMERICANA
TERRACE, BOISE, ID 83706
Source: CHAMPAGNE CREEK trib. to SINKS
Diversion Pt.: SWNW NWSW SWSW Sec 02 T 03N R 24E NENW NWNW SWNW NWSW SWSW Sec 11 T 03N R 24E NWNW Sec 14 T 03N R 24E NENE SWNE SENE NESE SESE Sec 15 T 03N R 24E NENE Sec 22 T 03N R 24E
Use: STOCKWATER (0.002 CFS)
Priority Date: 06-28-1934
In: SWNW NWSW SWSW Sec 02 T 03N R 24E NENW NWNW SWNW NWSW SWSW Sec 11 T 03N R 24E NWNW Sec 14 T 03N R 24E NENE SWNE SENE NESE SESE Sec 15 T 03N R 24E NENE Sec 22 T 03N R 24E

34-4171

U.S. DEPT. OF INTERIOR
BUREAU OF LAND MGMT., IDAHO
STATE OFFICE, 3380 AMERICANA
TERRACE, BOISE, ID 83706
Source: HAMMOND SPRING CREEK trib. to SINKS
Diversion Pt.: SWSW SESW Sec 01 T 03N R 24E NENE SENE Sec 11 T 03N R 24E NWNW NWSW SWSW Sec 12 T 03N R 24E NENW NWNW SENW NESW Sec 13 T 03N R 24E
Use: STOCKWATER (0.002 CFS)
Priority Date: 06-28-1934
In: SWSW SESW Sec 01 T 03N R 24E NENE SENE Sec 11 T 03N R 24E NWNW NWSW SWSW Sec 12 T 03N R 24E NENW NWNW SENW NESW Sec 13 T 03N R 24E

Priority Date: 06-28-1934
In: NENW SENW NESW Sec 26 T 04N R 24E NENW SENW NESW SESW Sec 23 T 04N R 24E NESW SESW Sec

34-4177

U.S. DEPT. OF INTERIOR
BUREAU OF LAND MGMT., IDAHO
STATE OFFICE, 3380 AMERICANA
TERRACE, BOISE, ID 83706
Source: NEWMAN CANYON trib. to SINKS
Diversion Pt.: NENW NWNW SENW NWSW Sec 33 T 04N R 25E
Use: STOCKWATER (0.002 CFS)
Priority Date: 06-28-1934
In: NENW NWNW Sec 33 T 04N R 25E

34-4176

U.S. DEPT. OF INTERIOR
BUREAU OF LAND MGMT., IDAHO
STATE OFFICE, 3380 AMERICANA
TERRACE, BOISE, ID 83706
Source: UNNAMED STREAM trib. to SINKS
Diversion Pt.: NWNE SENW NESW NWSW SWSW Sec 21 T 04N R 25E
Use: STOCKWATER (0.002 CFS)
Priority Date: 06-28-1934
In: NWNE SENW NESW NWSW Sec 29 T 04N R 25E NESW SWSW Sec 21 T 04N R 25E

34-4175

U.S. DEPT. OF INTERIOR
BUREAU OF LAND MGMT., IDAHO
STATE OFFICE, 3380 AMERICANA
TERRACE, BOISE, ID 83706
Source: THREE SPRINGS trib. to SINKS
Diversion Pt.: SWSW SESW Sec 33 T 05N R 25E NENW NWNW SWNW SENW NWSW SWSW NWSE SWSE Sec 04 T 04N R 25E NENE SWNE SENE SWNW SENW SWSW SESW NWSE SWSE Sec 05 T 04N R 25E SWSE SESE Sec 06 T 04N R 25E NWNE SENE NENW NWNW SWNW SENW NWSW SWSW SESW NESE NWSE SWSE Sec 07 T 04N R 25E NENE NWNE SENE NENW NWNW SWNW SENW NWSW SWSW SESW NESE NWSE SWSE Sec 08 T 04N R 25E NWNE SENE NENW NWNW SWNW SENW NWSW SWSW SESW NESE NWSE SWSE Sec 07 T 04N R 25E NENE NWNE

Use: STOCKWATER (0.002 CFS)
Priority Date: 06-28-1934
In: SWSW SESW Sec 33 T 05N R 25E NENW NWNW SWNW SENW NWSW SWSW SESW NESE NWSE SWSE Sec 04 T 04N R 25E NENE SWNE SENE SWNW SENW SWSW SESW NWSE SWSE Sec 05 T 04N R 25E SWSE SESE Sec 06 T 04N R 25E NWNE SENE NENW NWNW SWNW SENW NWSW SWSW SESW NESE NWSE SWSE Sec 07 T 04N R 25E NENE NWNE

Form 243a
11/78

State of Idaho
Department of Water Resources

## CLAIM ANALYSIS SHEET

INITIAL REVIEW BY: HWJ

Right Number 34 4175 Applicant BLM

NOTE: *IF ANY OF THE ITEMS BELOW ARE MISSING, THE CLAIM IS INCOMPLETE AND MUST BE RETURNED IMMEDIATELY TO THE CLAIMANT ALONG WITH THE APPROPRIATE COVER LETTER.*

CHECK:

- ☑ Name and address.
- ☑ Date of priority. (Check for a date past the mandatory filing dates.) (One date only.)
- ☑ Source.
- ☑ Quantity, use, period.
- ☑ Point(s) of diversion.
- ☑ Location of use.
- ☑ Signature/notarization/fee.

County

FINAL REGIONAL PROCESSING REVIEW:

- ☑ Affidavit of publication received.
- ☑ Claim published correctly.
- ☑ N/A Exceptions processed.

By EMC Date 24 Nov. 87.

STATE OFFICE PROCESSING:

- ☑ Claim review complete.

By SL Date 12-7-87

protest date
11-23-87

RECEIVED
DEC 02 1987
Department of Water Resources

STATE OF IDAHO

DEPARTMENT OF WATER RESOURCES
Eastern Region

150 Shoup, Suite 15
Idaho Falls, Idaho 83402
(208) 525-7161

NOVEMBER 25, 1987

U.S. DEPT. OF INTERIOR
BUREAU OF LAND MGMT.
IDAHO STATE OFFICE
3380 AMERICANA TERRACE
BOISE ID 83706

RE: Claim No. 34-4175

Dear Claimant:

The Department of Water Resources has completed the advertising of your claim to a water right, and no further action is authorized under Section 42-243 and 42-244, IDAHO CODE. Your claim will be retained in our files and will be available at any time for use by you or the court.

The filing and advertising of the claim does not confirm the water right claimed, but will serve to record and preserve the information and the evidence which you included in your claim.

If, at a later date, you find that you have additional information or supporting evidence that you would like to have included with the claim, you may have that information or evidence added at any time. Please refer to the claim identification number when corresponding with this office.

We are enclosing a copy of your claim for your records. If you have questions, or if this office may be of further assistance, please feel free to contact us.

Yours truly,

RECEIVED
FEB 25 1988

RONALD D. CARLSON
Eastern Region Manager

Enclosure

STATE OF IDAHO

DEPARTMENT OF WATER RESOURCES
Eastern Region

150 Shoup Suite 15
Idaho Falls, Idaho 83402
(208) 525-7161

OCTOBER 28, 1987

The Arco Advertiser
Box "C"
Arco, Idaho 83213

Gentlemen:

Enclosed you will find a legal notice which we wish to have published on the dates indicated (once a week for two consecutive weekly issues) in your newspaper. We have allowed ample time for you to submit a galley proof to this office for review before the first publication date. If you cannot publish the notice on the proposed dates, please contact us immediately.

An affidavit of publication must be submitted to the Department along with the publication bill. Your cooperation is appreciated.

Please send the affidavit of publication and publication billing to this office before NOVEMBER 23, 1987.

Yours truly,

Deena Green
Office Secretary

Encl.

RECEIVED
FEB 25 1988

34-4175

U.S. DEPT. OF INTERIOR

BUREAU OF LAND MGMT., IDAHO STATE OFFICE, 3380 AMERICANA TERRACE, BOISE, ID 83706

Source: TRAIL CREEK trib. to SINKS

Diversion Pt: NWNW SWNW Sec 25 T 04N R 24E NWNW SWNW NWSW SWSW Sec 24 T 04N R 24E NWSW SWSW Sec 13 T 04N R 24E NESE Sec 14 T 04N R 24E

Use: STOCKWATER (0.002 CFS)

Priority Date: 06/28/1934

In: NWNW SWNW Sec 25 T 04N R 24E NWNW SWNW NWSW SWSW Sec 24 T 04N R 24E NWSW SWSW Sec 13 T 04N R 24E NESE Sec 14 T 04N R 24E

34-4175
U.S. DEPT. OF INTERIOR
BUREAU OF LAND MGMT., IDAHO STATE OFFICE, 3380 AMERICANA TERRACE, BOISE, ID 83706
Source. TRAIL CREEK trib. to SINKS
Diversion Pt.: NWNW SWNW Sec 25 T 04N R 24E NWNW SWNW NWSW SWSW Sec 24 T 04N R 24E NWSW SWSW Sec 13 T 04N R 24E NESE Sec 14 T 04N R 24E
Use. STOCKWATER (0.002 CFS)
Priority Date: 06-28-1934
In· NWNW SWNW Sec 25 T 04N R 24E NWNW SWNW NWSW SWSW Sec 24 T 04N R 24E NWSW SWSW Sec 13 T 04N R 24E NESE Sec 14 T 04N R 24E

FILMED
FEB 25 1988