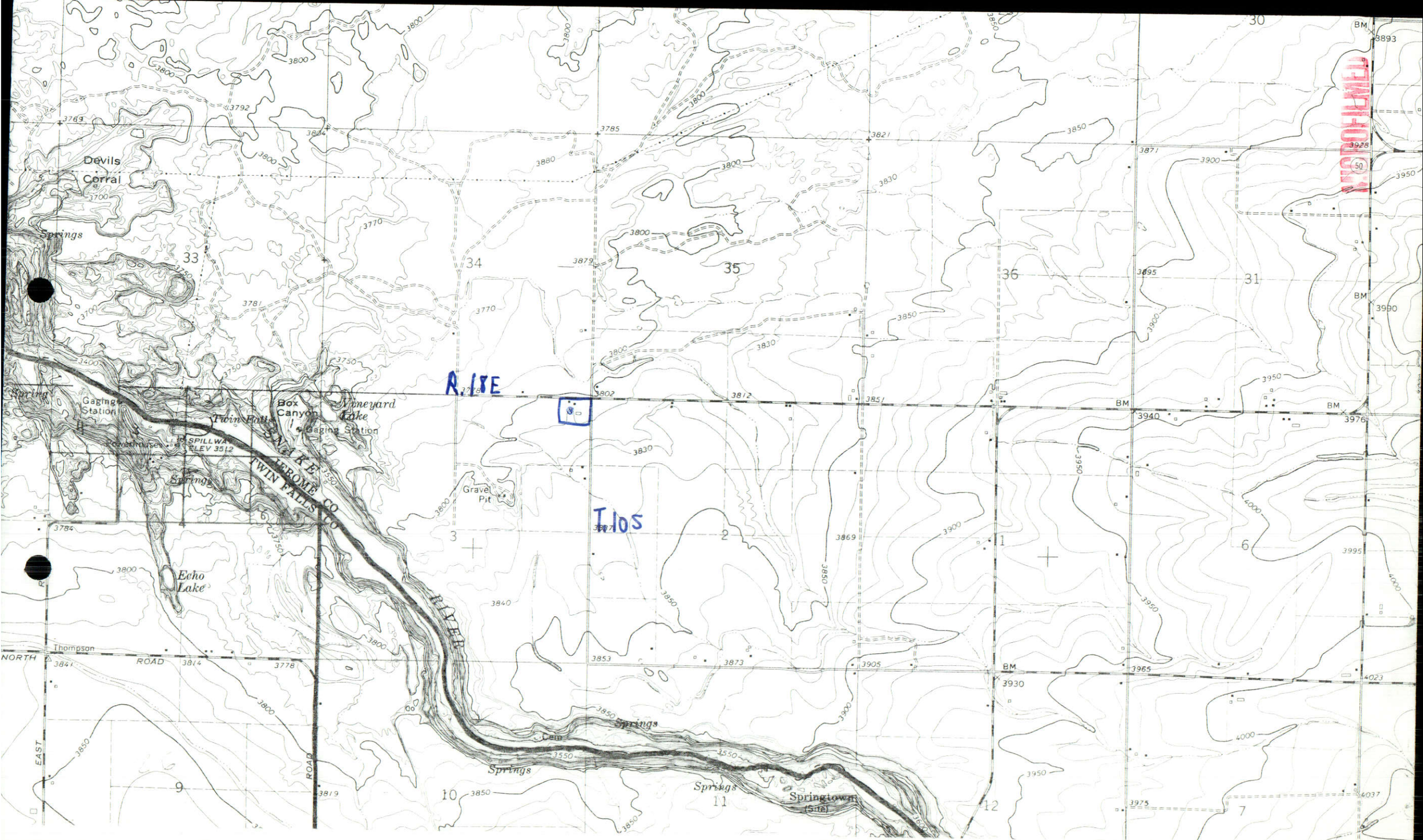

Devils Corral
Springs
Gaging Station
Twin Falls
Box Canyon
Vineyard Lake
Gaging Station
Powerhouses
SPILLWAY ELEV 3512
SNAKE RIVER
JEROME CO
TWIN FALLS CO
Gravel Pit
Echo Lake
Thompson
NORTH ROAD
EAST ROAD
Springs
Springs
Springs
Springtown (Site)
R.18E
T.10S

AFFIDAVIT of PUBLICATION

State of Idaho, } SS.
County of Jerome }

E. L. LANGDON
ASST. PUBLISHER

_____, being first duly sworn, deposes and says that he is the printer (publisher) of the Jerome North Side News, a newspaper published every week in Jerome, County of Jerome, State of Idaho; that said newspaper has been continuously and uninteruptedly published for a period of seventy-eight consecutive weeks prior to the first publication of the annexed notice, and is a newspaper qualified to publish legal notices as provided by act of the 1919 session of the legislature of the State of Idaho, known as House Bill 145; that the annexed advertisement was published once each week for Two consecutive issues in said newspaper proper and not in a supplement; that the date of the first publication of said advertisement was on the 22nd day of May, 19 80, and the date of the last publication was on the 29th day of May, 19 80.

E. L. Langdon

Subscribed and sworn to before me this 2nd day of June, 19 80.
(SEAL)

Darla Gratt
NOTARY PUBLIC

old maps 6/4/80

NORTH SIDE NEWS
Jerome, Idaho

COST OF PUBLICATION

Number of Lines in Notice		28
Number of Insertions		2
_____ Lines tabular at	39c	
28 Lines straight at	26c	7.28
28 Subsequent lines at	15c	4.20
TOTAL COST		11.48

COPY OF NOTICE
(Paste Here)

36-4097
TITLE OF NOTICE

Vinyard
PLAINTIFF ATTORNEY

DEFENDANT

PLAINTIFF

Dept of Water
BILL TO

NOTICE OF CLAIMS TO WATER RIGHTS

Notice is hereby given that the following claim to water right has been established by diversion and application to beneficial use:

36-4097
VINYARD, CHARLES E.
EDEN, ID 83325
Source: GROUNDWATER
Priority Date: 01-01-1921
Amount: 0.04 CFS
Diversion Point: LOT 01 (NENE) Sec 03 T 10S R 18E, JEROME Co.
Use: DOMESTIC (0.04 CFS) from 01-01 to 12-31
Place of Use: LOT 01 (NENE) Sec 03 T 10S R 18E
Diversion Means: WELL & PUMP

Any exception to any claim of water right may be filed with the Director of the Idaho Department of Water Resources, 1041 Blue Lakes Blvd. North, Twin Falls, Idaho 83301.

C. STEPHEN ALLRED
Director
5-22-2tc

PUBLICATION RATES
(Idaho Code, Rev. Statutes 1971)

8 pt. per line, straight	26c
8 pt. per line, tabular	39c
8 pt. per line, successive insertions	15c

RECEIVED
JUN 4 1980 0757
Department of Water Resources
Southern District Office
MICROFILMED

STATE OF IDAHO

DEPARTMENT OF WATER RESOURCES
Southern Region

1041 Blue Lakes Blvd. N.
Twin Falls, Idaho 83301
(208) 734-3578

JUNE 9, 1980

CHARLES E. VINYARD
EDEN ID 83325

RE: Claim No. 36-4097

Dear Claimant:

The Department of Water Resources has completed the advertising of your claim to a water right, and no further action is authorized under Section 42-243 and 42-244, IDAHO CODE. Your claim will be retained in our files and will be available at any time for use by you or the court.

The filing and advertising of the claim does not confirm the water right claimed, but will serve to record and preserve the information and the evidence which you included in your claim.

If, at a later date, you find that you have additional information or supporting evidence that you would like to have included with the claim, you may have that information or evidence added at any time. Please refer to the claim identification number when corresponding with this office.

We are enclosing a copy of your claim for your records. If you have questions, or if this office may be of further assistance, please feel free to contact us.

Yours truly,

Loren O. Holmes

LOREN O. HOLMES
Southern Region Supervisor

Enclosure

MICROFILMED

Form No. 243
7/78

Claim No. 36-4097

STATE OF IDAHO
DEPARTMENT OF WATER RESOURCES

CLAIM TO A WATER RIGHT

Under the provisions of Section 42-243, **Idaho Code**, any person using or claiming rights to the public waters of Idaho established by diversion and application to a beneficial use must file a claim with the Department of Water Resources on or before June 30, 1983. Exempted from this filing are single family domestic uses as defined in Section 42-230(d), **Idaho Code**. Also exempted are rights represented by a permit, license, decree, adjudicated right, or a previously filed claim.

The filing of this claim does not confirm the water right claimed but failure to file may result in forfeiture of a water right.

Notice is hereby given that Charles E. Vinyard
(Name of Claimant)

Eden, Idaho 83325 Telephone No. 825-5278
(Mailing Address) (Zip Code)

claims a right to the diversion and beneficial use of the surface or ground water. The extent and nature of said claim is as follows:

(1) Date of priority: (When was the water first applied to a beneficial use) 1921

A claim is not acceptable on a ground water source with a priority later than March 25, 1963 or on a surface water source with a priority later than May 20, 1971. An exception is that a claim may be filed on single family domestic use from a ground water source.

(2) Describe the source of water: (Name of stream, lake, spring, etc., or ground water)
groundwater tributary to

(3) Describe the purpose for which the water has been used and the time during the year when you have used the right claimed:

	(cfs, gpd, AFA)		(Domestic, Irrigation, Stock, Etc.)		(Both dates inclusive) (Mo., Day)		(Mo., Day)
Quantity	0.04 cfs	Use	domestic	Period of Use From	Jan 1	To	Dec 31
Quantity		Use		Period of Use From		To	
Quantity		Use		Period of Use From		To	
Quantity		Use		Period of Use From		To	
Quantity		Use		Period of Use From		To	

(4) 0.04 cfs (cfs, gpd, AFA) TOTAL QUANTITY USED.

(5) A) Point of diversion: (Location of point where water is diverted from its source)
¼ Lot 1 ¼, Sec. 3 Twp. 10S Rge. 18E B.M., County of Jerome
Additional points of diversion:

B) Describe means of diversion of water: (Pump and pipeline, well, diversion dam, reservoir, length of ditch and field, etc.). Give sizes and capacities: be as specific as possible. Describe any changes in the system and give the date of the change. 6" X 165' well, 3/4 hp pump, 1¼" outlet pipe

(6) A) Describe location of use by listing number of irrigated acres within each 40-acre tract in appropriate box. If use is not for irrigation, place an "X" in appropriate box to show location.

T	R	SEC.	NE¼				NW¼				SW¼				SE¼				TOTAL
			NE¼	NW¼	SW¼	SE¼	NE¼	NW¼	SW¼	SE¼	NE¼	NW¼	SW¼	SE¼	NE¼	NW¼	SW¼	SE¼	
10S	18E	3	X																
			Ltl																

No. of acres

B) If water is used for other than irrigation, fully describe that use, being as specific as possible:
domestic use for two homes (no irrigation of lawns, etc.)

NOTE: Include here the type and number of stock watered:

(7) If you are claiming water as a member of an organization, list name of organization:

MICROFILMED

(8) Remarks _____

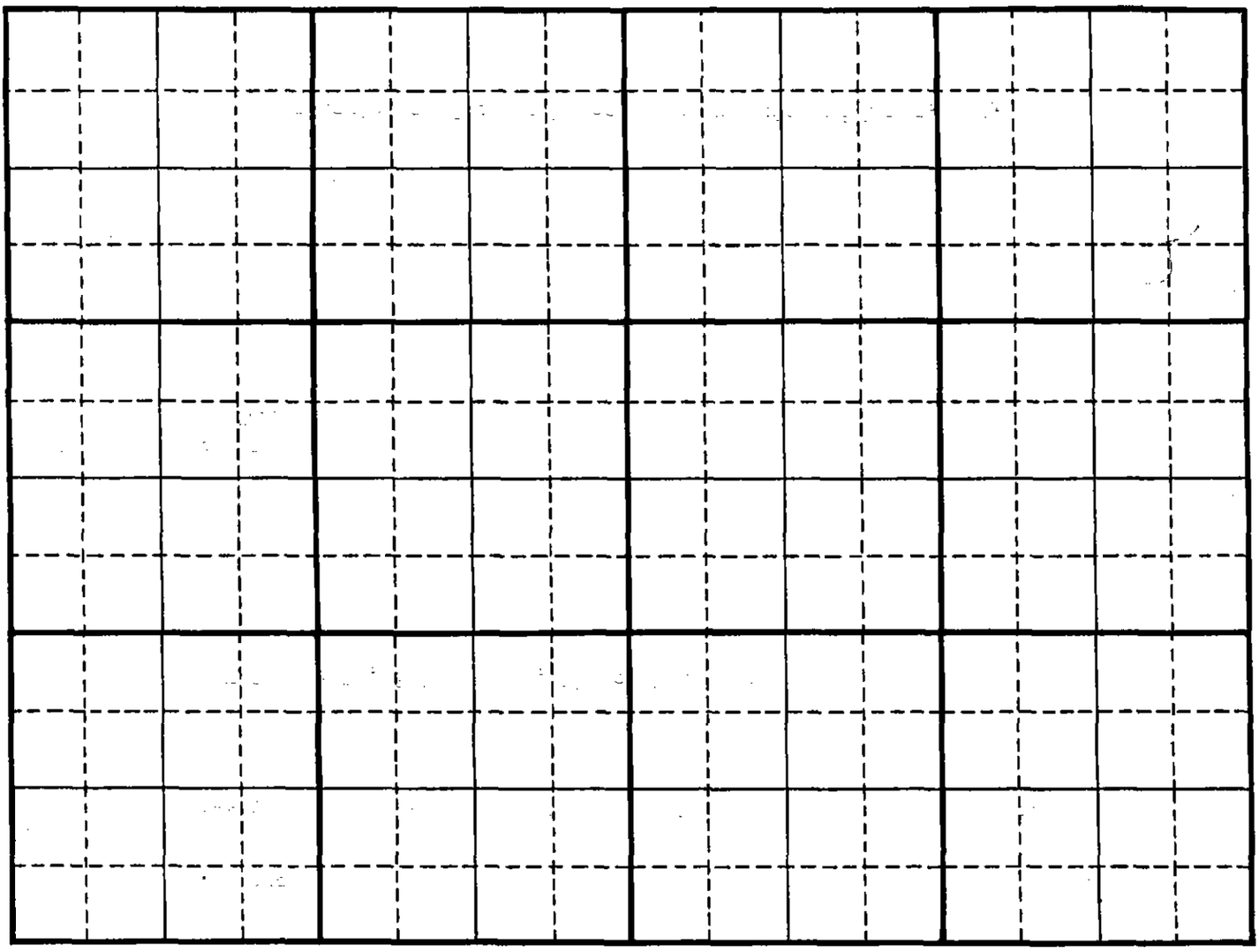

Scale: 2 inches equal 1 mile.

Map should show the location of the point of diversion and the place of use of the water by 40-acre subdivisions, section, township and range of the public land survey system.

State of Idaho)
) ss.
County of Twin Falls)

Be it known that the undersigned, being duly sworn, deposes and says that he, she, they subscribed the foregoing claim to a water right, together with all attached information, and that the matters and facts therein are true to the best of the affiant's knowledge.

Charles E Vineyard
(Claimant)

Sworn to before me this 8th day of May, 1980.

Loren O Halmer
Notary Public
Residing at Twin Falls, Id

My commission expires Life

FOR DEPARTMENT USE ONLY

Received by JG Hanton	Date 5-8-80	Exception filed by:	Fowarded to claimant by:	Date	
Prelim. check by DJ Fundenberg	Date 5-12-80				
$20.00 fee received by JG	Date 5-8-80 #16426				
Published in north side news					
Dates 5/22 & 5/29/80					

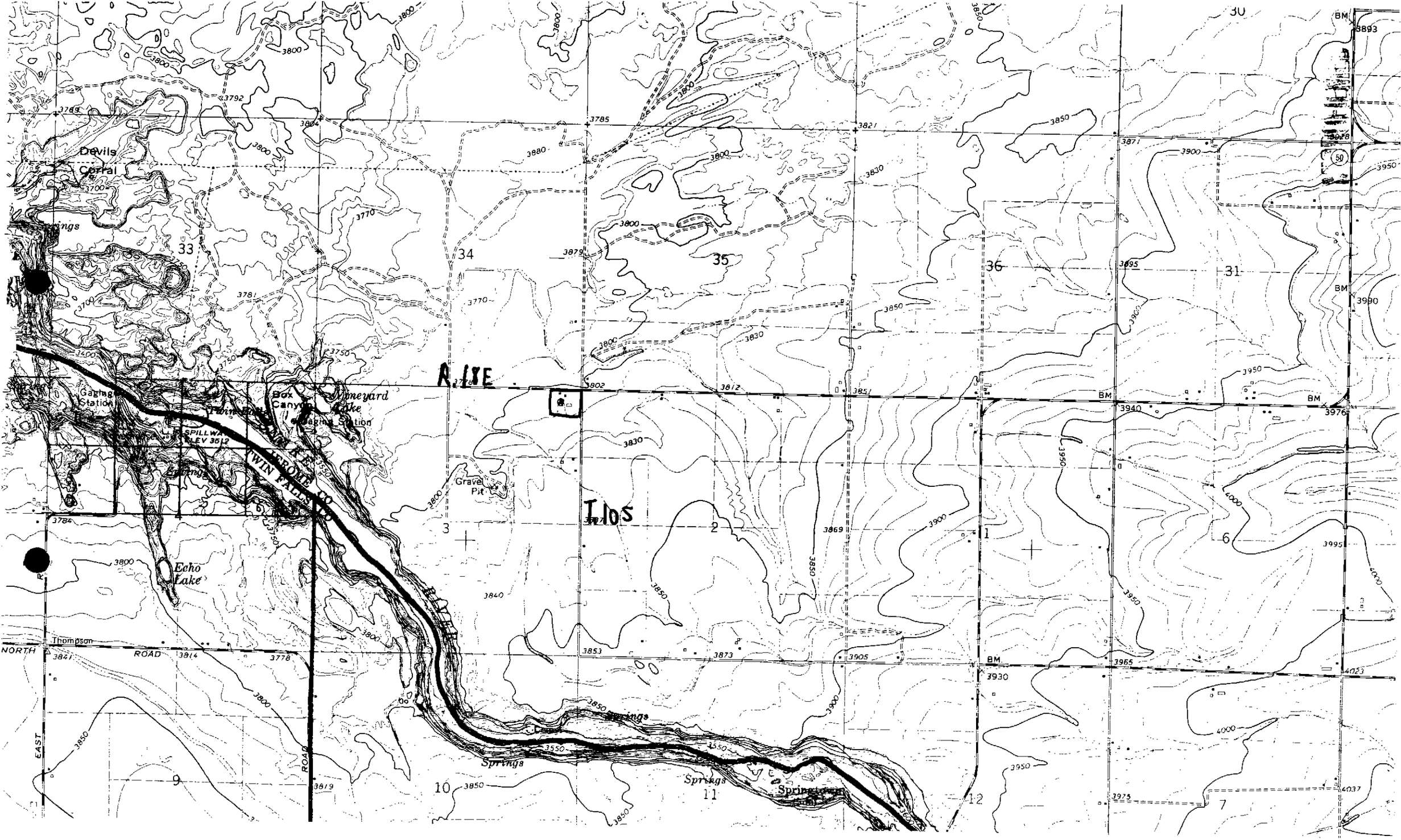

Devils Corral
Springs
Gaging Station
Box Canyon
Vineyard Lake
Gaging Station
SPILLWAY ELEV 3512
TWIN FALLS CO
JEROME CO
Gravel Pit
Echo Lake
Thompson
NORTH ROAD
EAST ROAD
Springs
Springs
Springs
Springtown
R 18E
T 10S
33
34
35
36
31
30
3
2
1
6
9
10
11
12
7
BM
3893
3990
3976
3940
3930
3965
3975
4023
4037
3869
3873
3853
3841
3814
3778
3819
3784
3802
3812
3851
3840
3850
3800
3830
3900
3950
4000
3550
3700
3750
3770
3781
3792
3785
3821
3871
3879
3880
3895
3905

AFFIDAVIT of PUBLICATION

State of Idaho, } SS.
County of Jerome }

L. L. LANGDON
ASST. PUBLISHER

_____, being first duly sworn, deposes and says that he is the printer (publisher) of the Jerome North Side News, a newspaper published every week in Jerome, County of Jerome, State of Idaho; that said newspaper has been continuously and uninteruptedly published for a period of seventy-eight consecutive weeks prior to the first publication of the annexed notice, and is a newspaper qualified to publish legal notices as provided by act of the 1919 session of the legislature of the State of Idaho, known as House Bill 145; that the annexed advertisement was published once each week for Two consecutive issues in said newspaper proper and not in a supplement; that the date of the first publication of said advertisement was on the 22nd day of May, 19 80, and the date of the last publication was on the 29th day of May, 19 80.

L. L. Langdon

Subscribed and sworn to before me this 2nd day of June, 19 80.
(SEAL)

Darla Pratt
NOTARY PUBLIC

6/4/80

NORTH SIDE NEWS
Jerome, Idaho

COST OF PUBLICATION

Number of Lines in Notice		28
Number of Insertions		2
_____ Lines tabular at	39c	_____
28 Lines straight at	26c	7.28
28 Subsequent lines at	15c	4.20
TOTAL COST		11.48

COPY OF NOTICE
(Paste Here)

36 - 4097
TITLE OF NOTICE

Vineyard
PLAINTIFF ATTORNEY

DEFENDANT

PLAINTIFF

Dept of Water
BILL TO



PUBLICATION RATES
(Idaho Code, Rev. Statutes 1971)

8 pt. per line, straight ____ 26c
8 pt. per line, tabular ____ 39c
8 pt. per line, successive insertions ____ 15c

RECEIVED
JUN 9 1980 0757
Department of Water Resources
Southern District Office

MICROFILMED

Form 243a
11/78

State of Idaho
Department of Water Resources

CLAIM ANALYSIS SHEET

INITIAL REVIEW BY: Gary Funkenburg

Right Number 36-4097 Applicant VINYARD, Charles, E.

NOTE: *IF ANY OF THE ITEMS BELOW ARE MISSING, THE CLAIM IS INCOMPLETE AND MUST BE RETURNED IMMEDIATELY TO THE CLAIMANT ALONG WITH THE APPROPRIATE COVER LETTER.*

CHECK:

- [X] Name and address.
- [X] Date of priority. (Check for a date past the mandatory filing dates.) (One date only.)
- [X] Source.
- [X] Quantity, use, period.
- [X] Point(s) of diversion.
- [X] Location of use.
- [X] Signature/notarization/fee.

FINAL REGIONAL PROCESSING REVIEW:

- [X] Affidavit of publication received.
- [X] Claim published correctly.
- [ ] Exceptions processed.

By Lorna Hahn Date 6-17-80

STATE OFFICE PROCESSING:

- [X] Claim review complete.

By Maureen Date 6/19/80

MICROFILMED

NOTICE OF CLAIMS TO WATER RIGHTS

Notice is hereby given that the following claim(s) to water right(s) have been established by diversion and application to beneficial use:

~~36-4892~~

VINYARD, CHARLES E.

EDEN, ID 83325

Source: GROUNDWATER

Priority Date: 01/01/1921

Amount: 0.04 CFS

Diversion Point: LOT 01 (NENE) Sec 03 T 10S R 18E, JEROME Co.

Use: DOMESTIC (0.04 CFS) from 01/01 to 12/31

Place of Use: LOT ~~03~~ 01 (NENE) Sec 03 T 10S R 18E

Diversion Means: WELL & PUMP

Any exception to any claim of water right may be filed with the Director of the Idaho Department of Water Resources, 1041 Blue Lakes Blvd. North, Twin Falls, Idaho 83301.

C. STEPHEN ALLRED

Director

Published 5/22 & 5/29/80.

FILMED

NOTICE OF CLAIMS
TO WATER RIGHTS

Notice is hereby given that the following claim to water right has been established by diversion and application to beneficial use:

36-4097

VINYARD, CHARLES E.
EDEN, ID 83325
Source: GROUNDWATER
Priority Date: 01-01-1921
Amount: 0.04 CFS
Diversion Point: LOT 01 (NENE) Sec 03 T 10S R 18E, JEROME Co.
Use: DOMESTIC (0.04 CFS) from 01-01 to 12-31
Place of Use: LOT 01 (NENE) Sec 03 T 10S R 18E
Diversion Means: WELL & PUMP

Any exception to any claim of water right may be filed with the Director of the Idaho Department of Water Resources, 1041 Blue Lakes Blvd. North, Twin Falls, Idaho 83301.

C. STEPHEN ALLRED
Director
5-22-2tc

STATE OF IDAHO

DEPARTMENT OF WATER RESOURCES
Southern Region

1041 Blue Lakes Blvd N.
Twin Falls, Idaho 83301
(208) 734-3578

MAY 16, 1980

North Side News
P. O. Box 468
Jerome, Idaho 83338

Gentlemen:

Enclosed you will find a legal notice which we wish to have published on the dates indicated (once a week for two consecutive weekly issues) in your newspaper.
If you cannot publish the notice on the proposed dates, please contact us immediately.

An affidavit of publication must be submitted to the Department along with the publication bill. Your cooperation is appreciated.

Please send the affidavit of publication and publication billing to this office before JUNE 9, 1980.

Yours truly,

Mary A. Hill
Secretary

Encl.

MICROFILMED