Complete the following map by showing land and point of diversion as proposed by this amendment.

Show 1/4 1/4, section, township, range and ditches. (the smallest subdivision represents 40 acres)

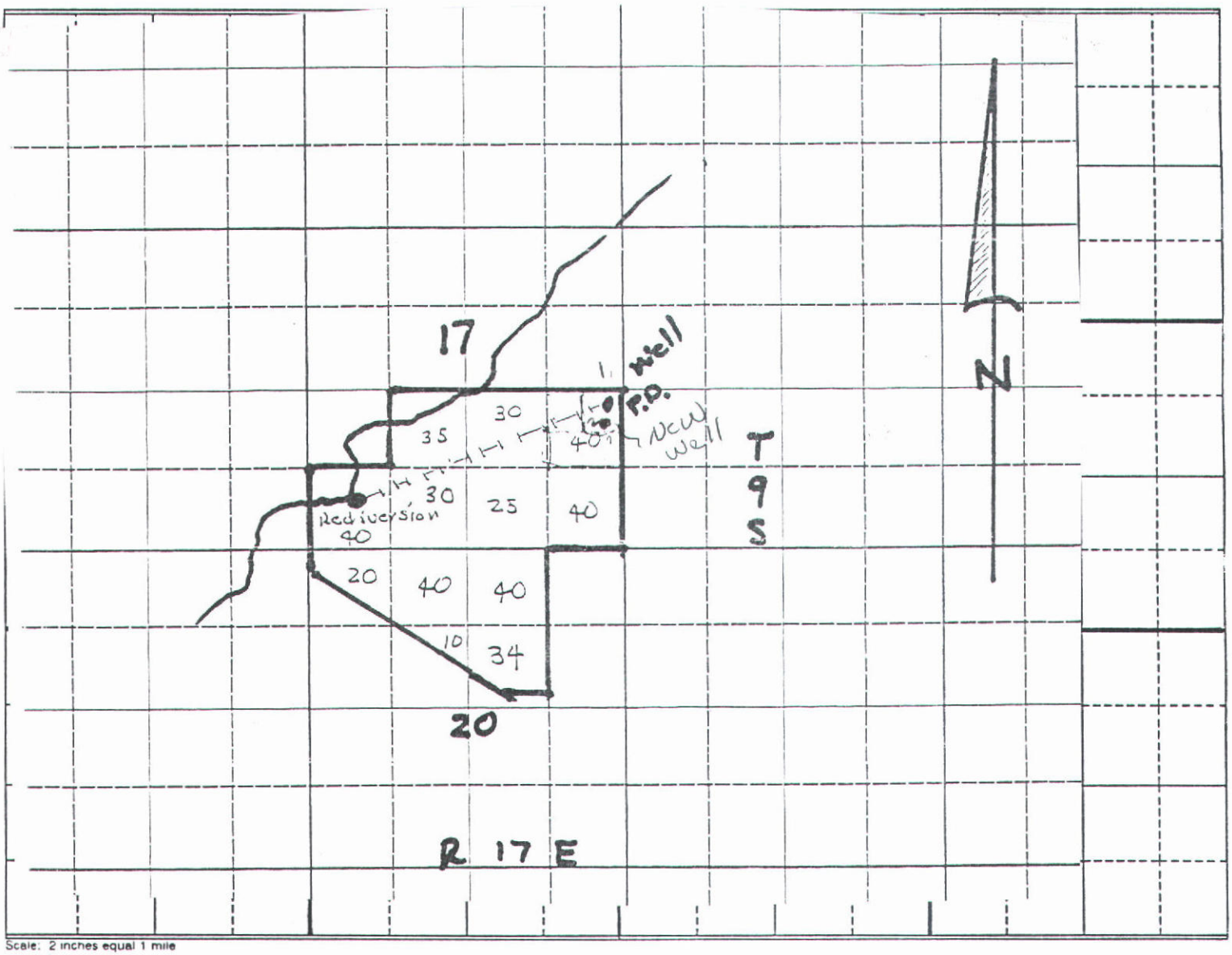

Scale: 2 inches equal 1 mile

I hereby request approval of this change subject to the fact that no one will be injured by the change, and that the change will be made at my own risk.

Signed this 03 day of Aug, ~~192~~ 2001.

Herb Allen Mary L Allen
Permit Holder

ACTION OF THE DEPARTMENT OF WATER RESOURCES

Preliminary check by JS Publication prepared by MB Date 10/30/01

Published in North Side News Publication dates 11/8 + 11/15/01

I, _____, of the Department of Water Resources hereby

MICROFILMED
AUG 1 5 2002

Witness my hand this _____ day of _____, 19_____.

_____
SIGNATURE

13. Map of proposed project: show clearly the proposed point of diversion, place of use, section number, township and range number.

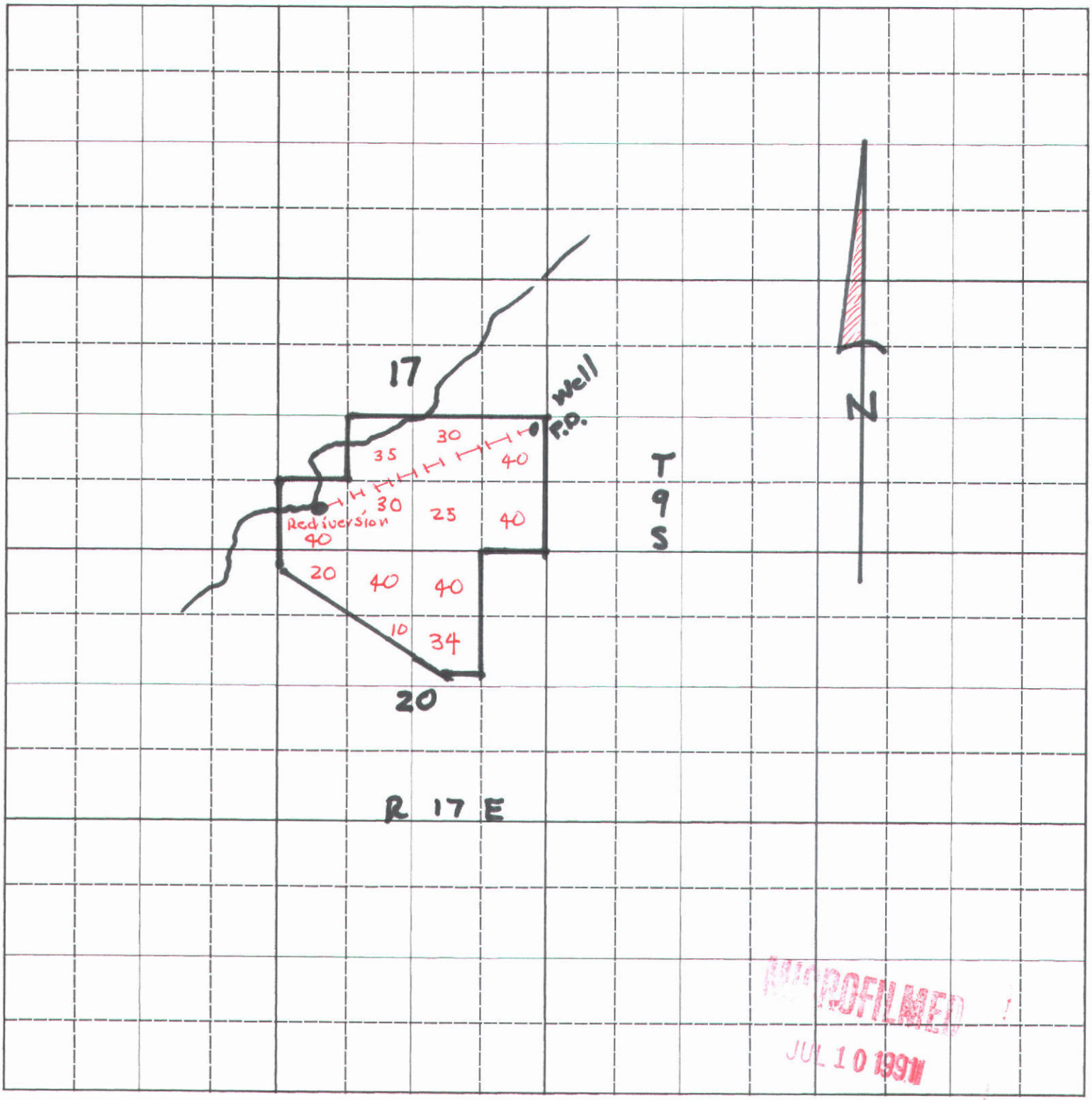

MICROFILMED
JUL 10 1991

Scale: 2 inches equal 1 mile.

BE IT KNOWN that the undersigned hereby makes application for permit to appropriate the public waters of the State of Idaho as herein set forth.

Mary Albers
(Applicant)

AFFIDAVIT of PUBLICATION

RECEIVED
MAY 24 1991
Department of Water Resources

State of Idaho
County of Jerome } ss.

Patty Mance, being first duly sworn, deposes and says that she is the printer (publisher) of the Jerome North Side News, a newspaper published every week in Jerome, County of Jerome, State of Idaho; that said newspaper has been continuously and uninterruptedly published for a period of seventy-eight consecutive weeks prior to the first publication of the annexed notice, and is a newspaper qualified to publish legal notices as provided by act of the 1919 session of the legislature of the State of Idaho, known as House Bill 145; that the annexed advertisement was published once each week for 2 consecutive issues in said newspaper proper and not in a supplement; that the date of the first publication of said advertisement was on the 15th day of May, 1991, and the date of the last publication was on the 22nd day of May, 1991.

Patty Mance

Subscribed and sworn to before me this 23rd day of May, 1991.

(SEAL)

Vivian Bowlinger
NOTARY PUBLIC

NORTH SIDE NEWS
Jerome, Idaho

COST OF PUBLICATION

Number of Picas per Line _____

Number of Lines in Notice _____

Number of Insertions 2X

	Lines tabular at		6¢/Pica
365.6	Lines straight at	18.28	5¢/Pica
	Subsequent lines at	14.63	4¢/Pica

TOTAL COST 32.91

COPY OF NOTICE

(Paste Here)

Not Appl. Tr. Wat. Rt.
TITLE OF NOTICE
H. + M. Allen
36-08523
PLAINTIFF ATTORNEY

DEFENDANT

PLAINTIFF

Id. Dept. Wat. Res.
BILL TO
B.

NOTICE OF APPLICATION FOR TRUST WATER RIGHT 36-08523

ALLEN, HERB
ALLEN, MARY
734 GOLF COURSE RD.
JEROME, ID 83338
Source: GROUNDWATER
Diversion Pt:
NENESE Sec 17 T 09S R 17E
Use: IRRIGATION (7.680 CFS)
Total Diversion: (7.680 CFS)
Date Filed: 4/25/1990
In: T09S R17E S17 NESW SWSW SESW NESE NWSE SWSE SESE S20 NWNE SWNE NESW NWNW SENW
384.0 ACRES TOTAL

The permit(s) will be subject to all prior water rights. Protests may be submitted based on the criteria of Sec. 42-203A, Idaho Code and/or the new public interest criteria of Sec. 42-203C, Idaho Code. Protests must be filed with the Director, Dept. of Water Resources, Statehouse Mail, Boise, Idaho 83720 on or before JUNE 3, 1991.

-s- R. Keith Higginson, Director

Pub: 5-15, 22 N4763

7-8 pt. per line tabular.....6¢/Pica
7-8 pt. per line straight.....5¢/Pica
7-8 pt. per line successive insertions.....4¢/Pica

OK
DH
5-24-91

MICROFILMED
JUL 10 1991
№ 5054
4763

Ingersoll-Dresser Pumps

PUMP # LD 95083 6 STAGES (FULL)

HERB ALLEN / HALFWAY RANCH 6-H75 2-H61

600 GPM @ 276'

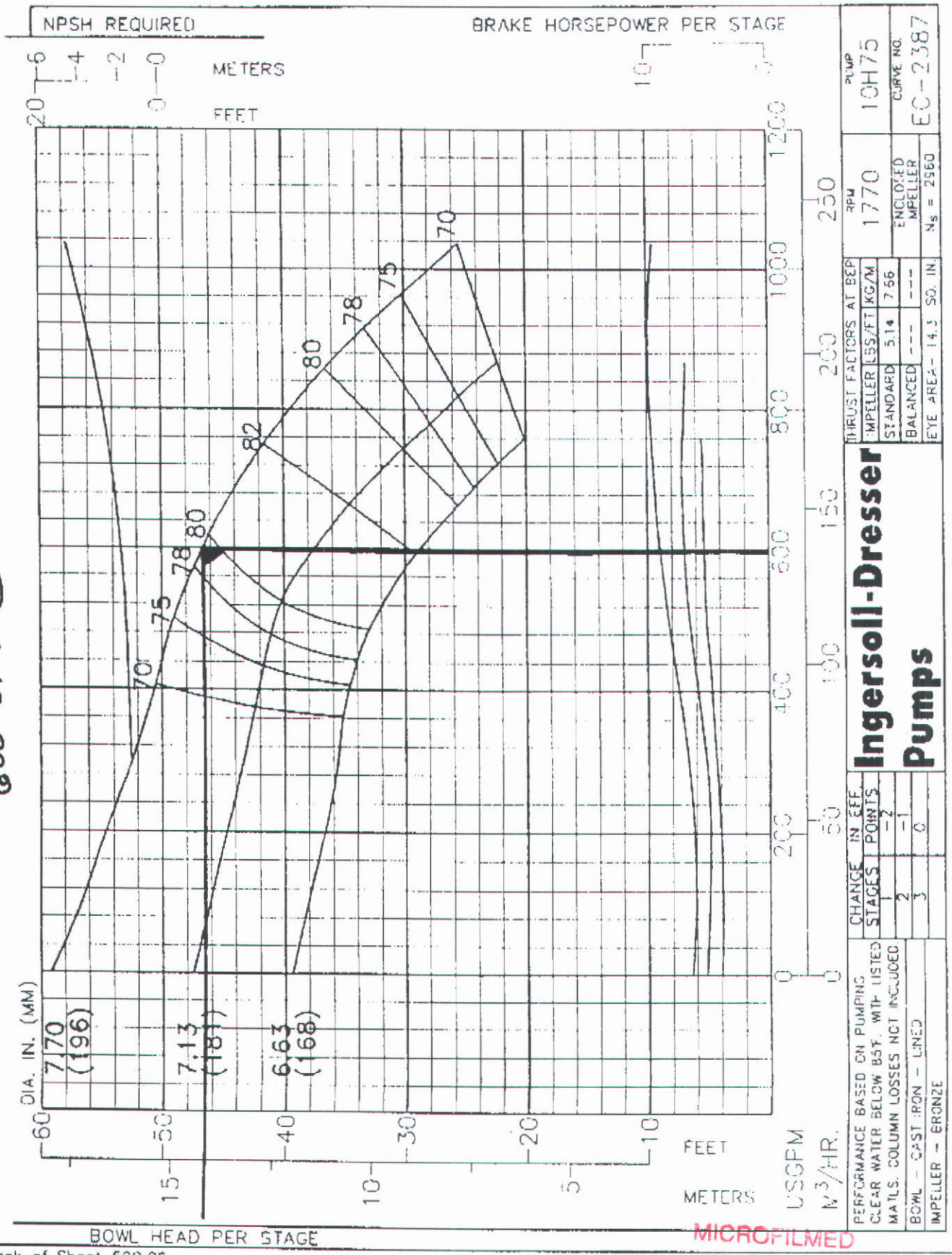

© 1993 Ingersoll-Dresser Pump Company
Printed in U.S.A.

Back of Sheet 520.26

ATTN: JIM 736-3037

MICROFILMED AUG 15 2002

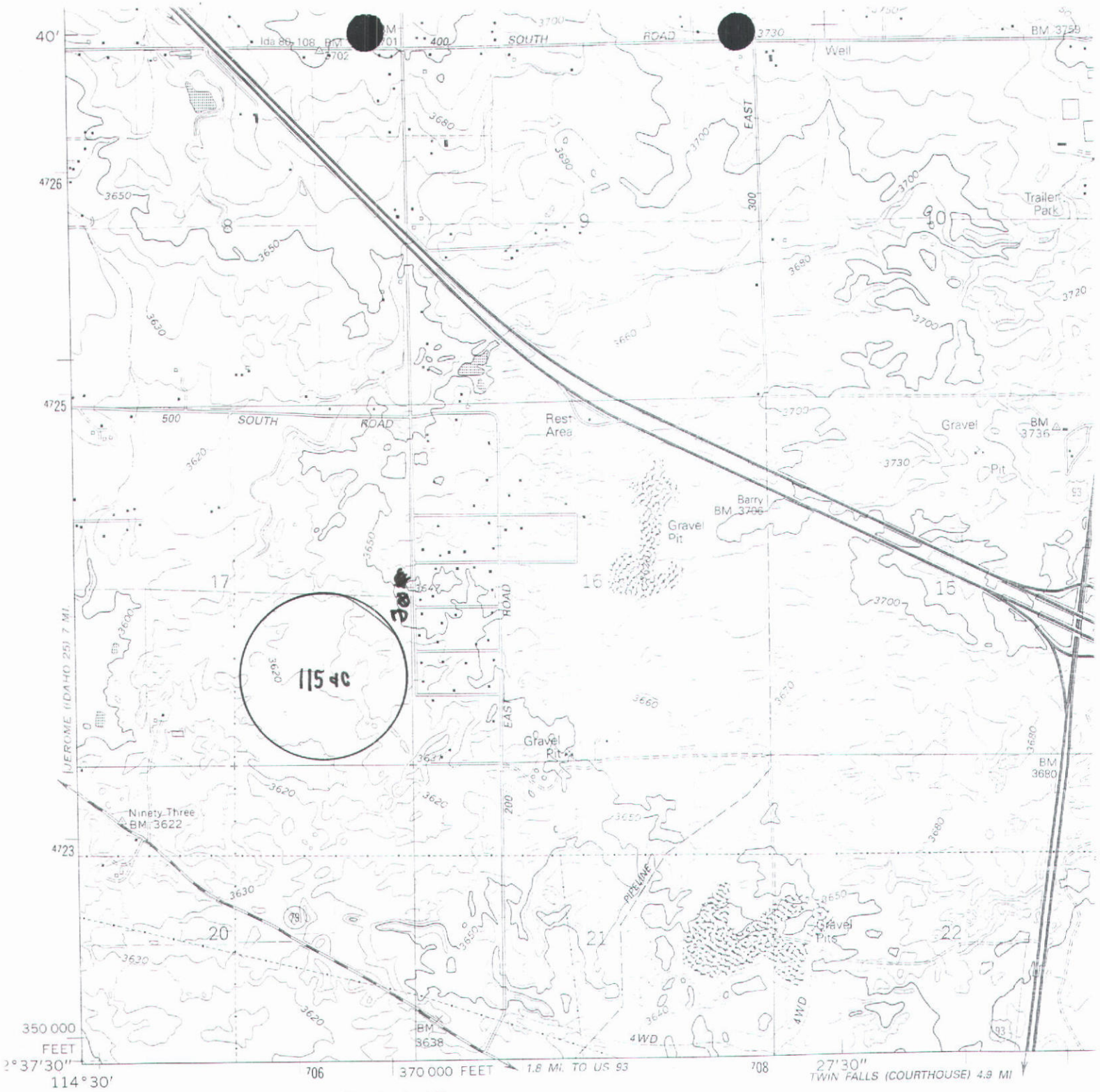

(FILER) 3069 II SE

Produced by the United States Geological Survey

Control by USGS and NOS/NOAA

Compiled from aerial photographs taken 1962. Information shown in purple has been updated from aerial photographs taken 1987 and field checked. Map edited 1992. Conflicts may exist between some updated features and previously mapped contours

North American Datum of 1927 (NAD 27). Projection and 10,000-foot grid ticks: Idaho Coordinate System, central zone (Transverse Mercator). 1000-meter Universal Transverse Mercator grid ticks, zone 11, shown in blue

The difference between NAD 27 and North American Datum of 1983 (NAD 83) for 7.5 minute intersections is given in USGS Bulletin 1875. The NAD 83 is shown by dashed corner ticks

MICROFILMED
AUG 15 2002

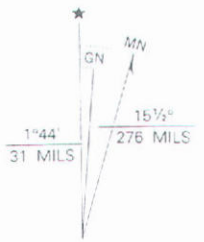

UTM GRID AND 1992 MAGNETIC NORTH DECLINATION AT CENTER OF SHEET

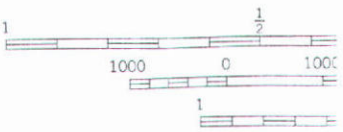

NATION

THIS MAP CO
FOR SALE BY U. S. GEOLOGICAL
A FOLDER DESCRIBING


T6413
2072
1998 map


1992 map
PASTURE

IDAHO DEPARTMENT OF WATER RESOURCES

LICENSING EXAMINATION DATA

RECOMMENDED P/D & P/U, PERMIT 36-8523



Section Lines

Quarter/Quarter Lines

General Location: 5 1/2 mi south & 2 mi east of Jerome city center

Point(s) of Diversion

Place of Use

N
W
E
S

MICROFILMED
AUG 1 5 2002

Prepared By J E Stanton 12-10-01 1986/87 NAPP Data

Well, Motor, Pump, Mainline

Place of Use Looking Southwest From Well

MICROFILMED
AUG 1 5 2002

36-8523
By J E Stanton
8-22-01

Place of Use Looking SSW From Well



Irrigated Land Looking South From North Fenceline

MICROFILMED
AUG 1 5 2002

36-8523
By J E Stanton
8-22-01

MICROFILMED
AUG 15 2002

Place of Use Looking South to Southwesterly From North Side of Farm

36-8523
By J E Stanton
8-22-01

Idaho Department of Water Resource

Recommendation for 36-08523

Herb Allen

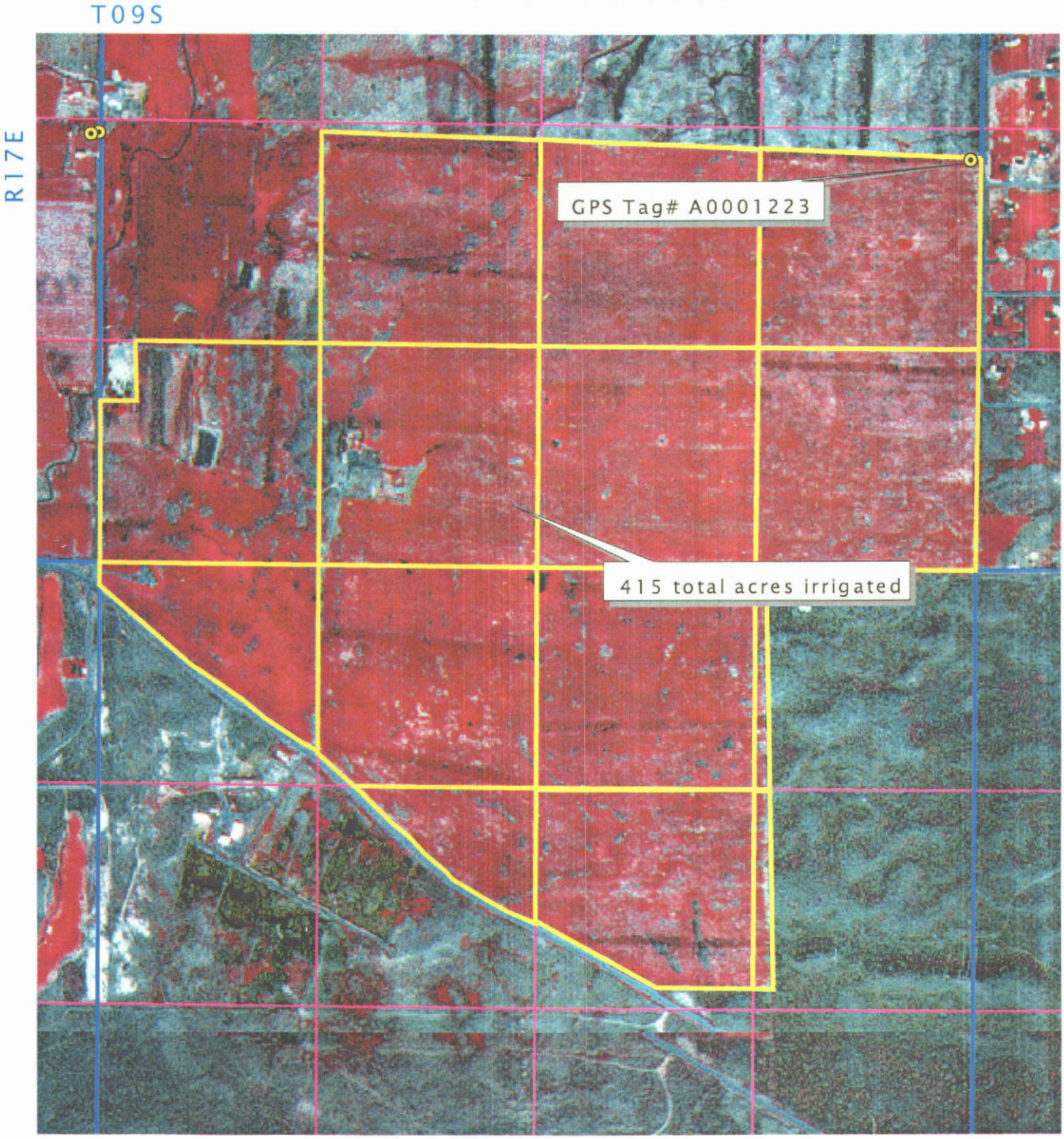

Points of Diversion

Quarter-quarter Lines

Section Lines

Place of Use

MICROFILMED
AUG 1 5 2002

N

Point of Diversion
T09S R17E S17 & 20
Data entery on July 26, 2000

Point of Diversion Presentation
1987/1988 NAPP Photography
Data Entry By: Amanda Folsom

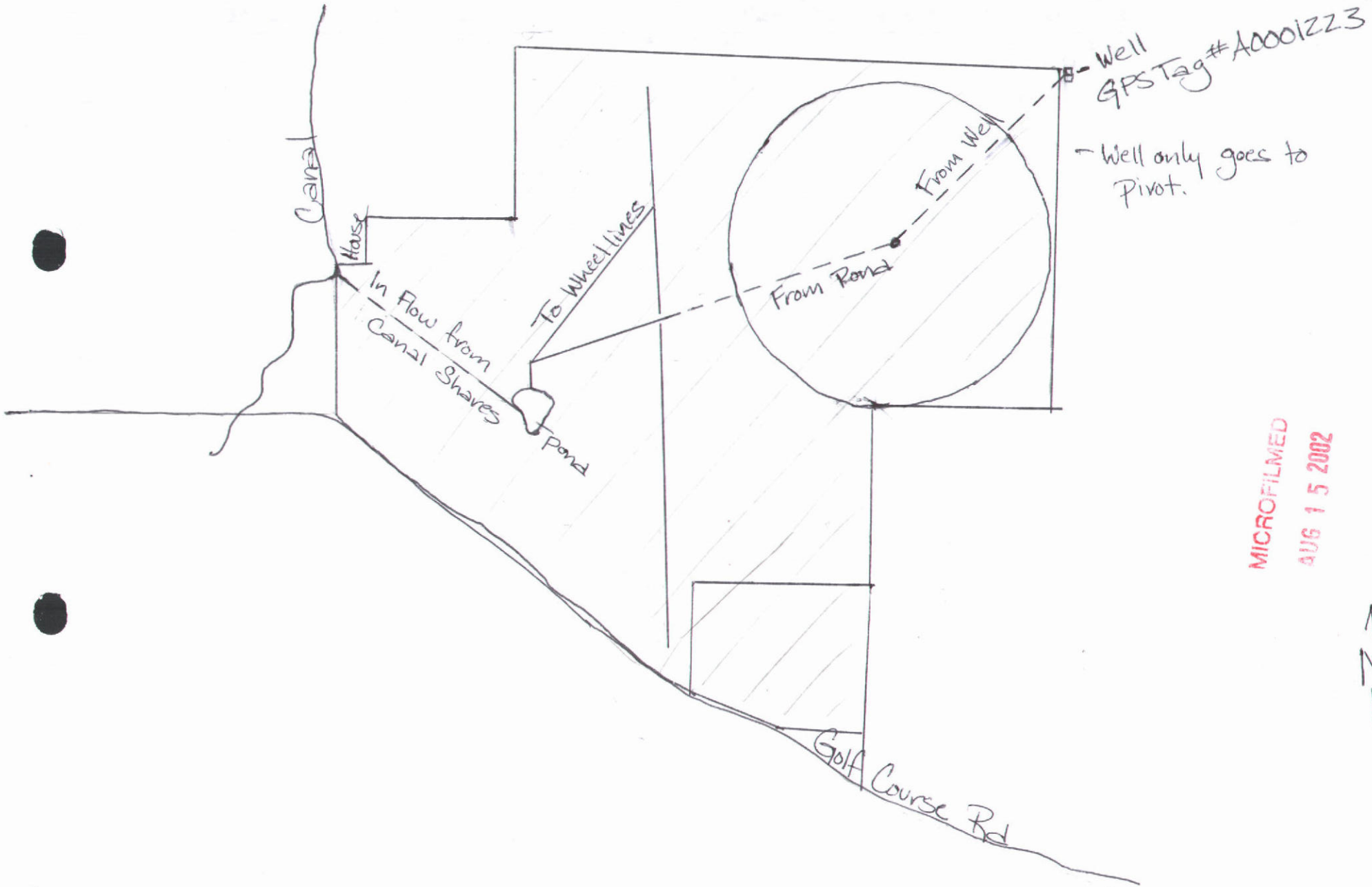

MICROFILMED
AUG 1 5 2002

36-08523

MICROFILMED
AUG 15 2002

MICROFILMED
AUG 1 5 2002

MICROFILMED
AUG 1 4 2002

Herb Allen
FE: Amanda Folsom
Date: July 25, 2000

36-08523

MICROFILMED
AUG 1 5 2002

Herb Allen
FE: Amanda Folsom
Date: July 25, 2000 36-08523



MICROFILMED
AUG 15 2002

Herb Allen
FE: Amanda Folsom
Date: July 25, 2000

36-08523

13. Map of proposed project: show clearly the proposed point of diversion, place of use, section number, township and range number.

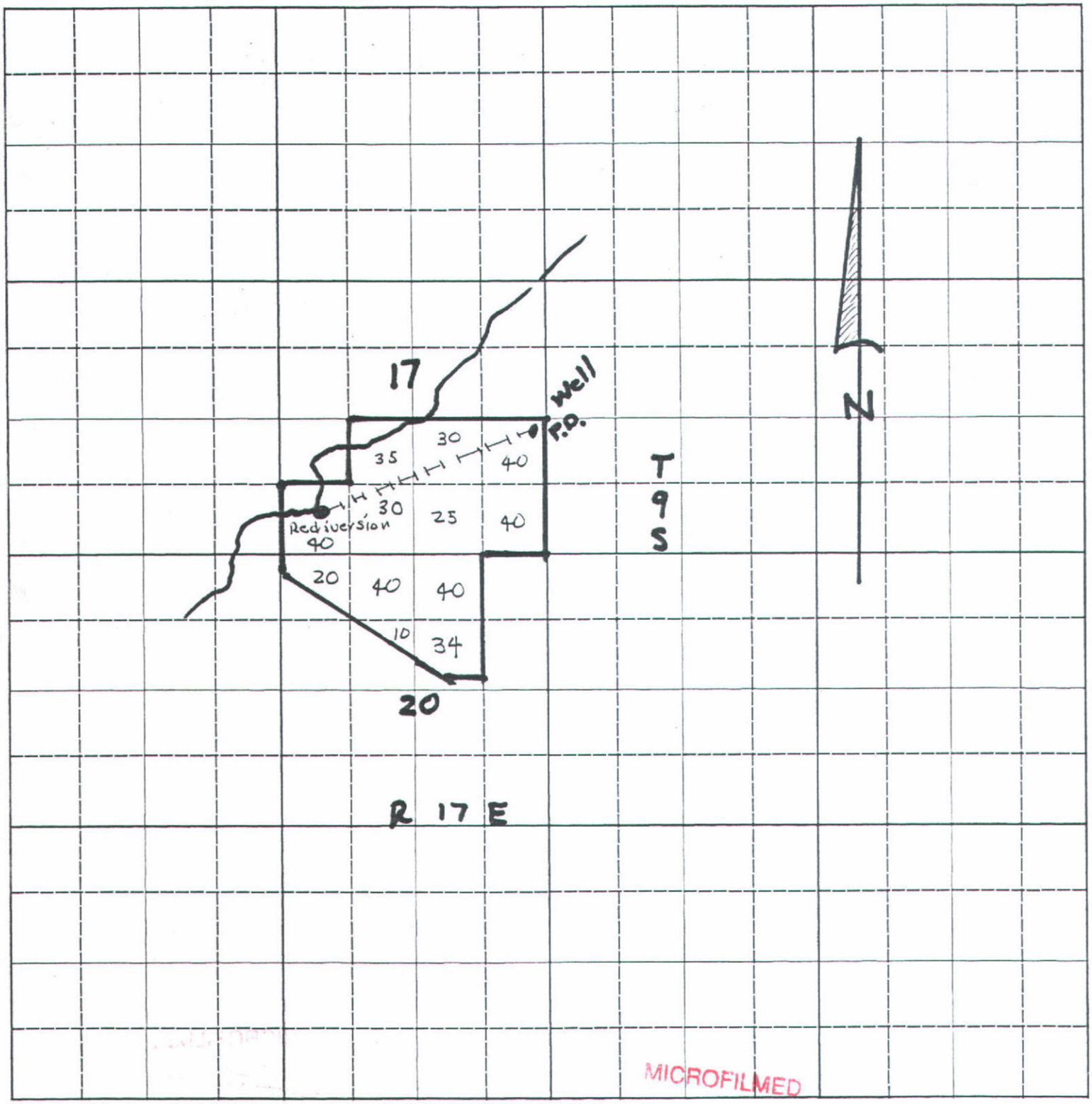

Scale: 2 inches equal 1 mile.

MICROFILMED
AUG 1 5 2002

BE IT KNOWN that the undersigned hereby makes application for permit to appropriate the public waters of the State of Idaho as herein set forth.

Mary Albers
(Applicant)

13. Map of proposed project: show clearly the proposed point of diversion, place of use, section number, township and range number.

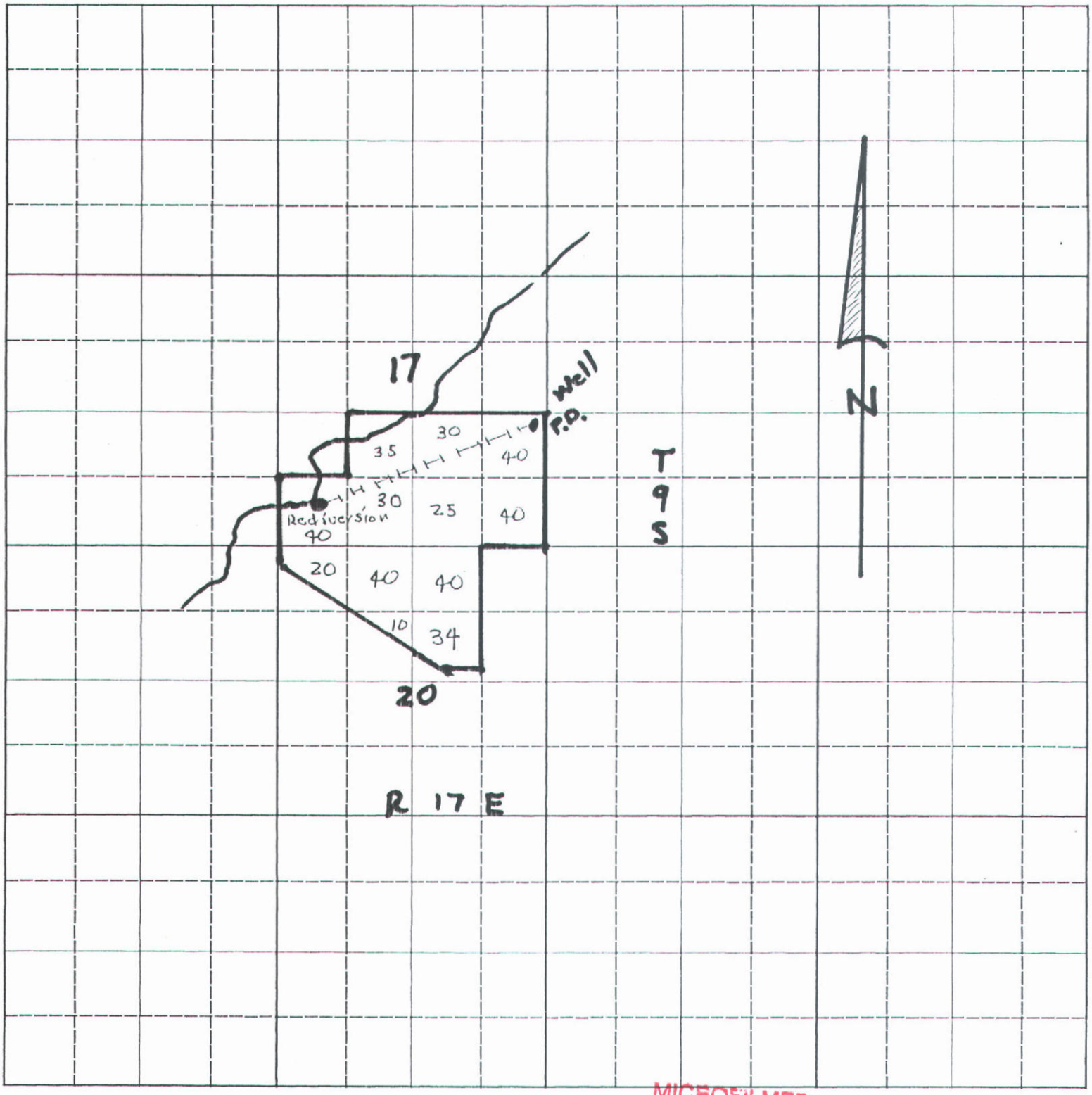

Scale: 2 inches equal 1 mile.

MICROFILMED
AUG 1 5 2002

BE IT KNOWN that the undersigned hereby makes application for permit to appropriate the public waters of the State of Idaho as herein set forth.

Mary Allen
(Applicant)

T09S R17E - S17
S20

26-08533

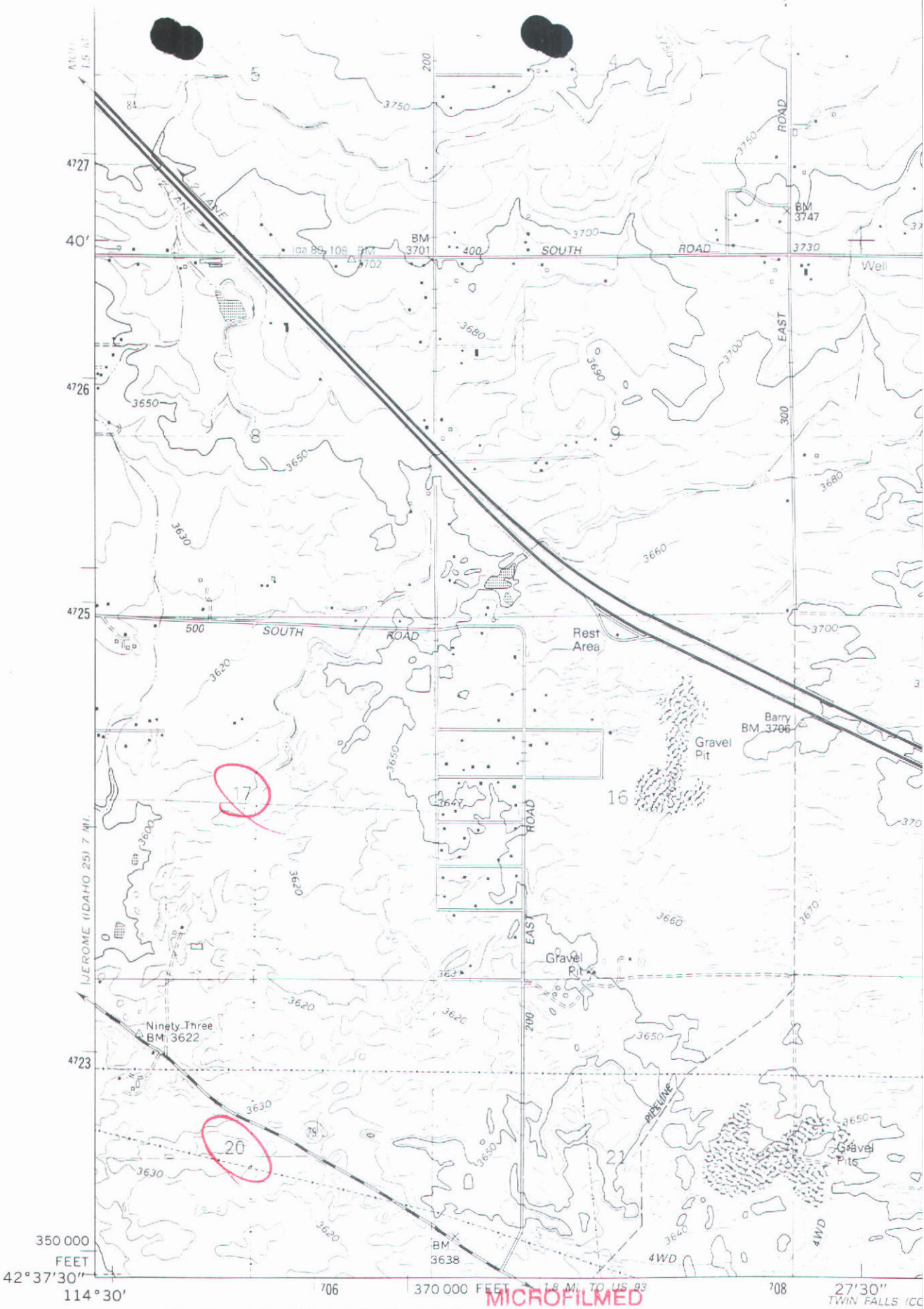

MICROFILMED
AUG 15 2002

(FILER)
3069 II SE

Produced by the United States Geological Survey

Control by USGS and NOS/NOAA

Compiled from aerial photographs taken 1962. Information shown in purple has been updated from aerial photographs taken 1987 and field checked. Map edited 1992. Conflicts may exist between some updated features and previously mapped contours

North American Datum of 1927 (NAD 27). Projection and 10,000-foot grid ticks: Idaho Coordinate System, central zone

GN MN 15½° 276 MILS 1°44' 31 MILS

AFFIDAVIT of PUBLICATION

RECEIVED
NOV 20 2001
Department of Water Resources
Southern Region

State of Idaho
County of Jerome } ss.

Norma DeVoe, being first duly sworn, deposes and says that he/she is the printer (publisher) of the Jerome North Side News, a newspaper published every week in Jerome, County of Jerome, State of Idaho; that said newspaper has been continuously and uninterruptedly published for a period of seventy-eight consecutive weeks prior to the first publication of the annexed notice, and is a newspaper qualified to publish legal notices as provided by act of the 1919 session of the legislature of the State of Idaho, known as House Bill 145; that the annexed advertisement was published once each week for 2 consecutive issues in said newspaper proper and not in a supplement; that the date of the first publication of said advertisement was on the 8th day of November, 2001, and the date of the last publication was on the 15th day of November, 2001.

Norma DeVoe

On this 15th day of November, in the year of 2001, before me, a Notary Public, personally appeared Norma DeVoe, known or identified to me to be the person whose name subscribed to the within instrument, and being by me first duly sworn, declared that the statements therein are true, and acknowledged to me that he/she executed the same.

SHELLEY STURGEON
Notary Public
State of Idaho

Shelley Sturgeon
Notary Public for Idaho
Residing at Jerome
My commission expires: 12/3/05

NORTH SIDE NEWS
Jerome, Idaho

OK
MB
11/21/01

COST OF PUBLICATION

Number of Picas per Line _____

Number of Lines in Notice _____

Number of Insertions 2x

	Lines tabular at		8.0¢/Pica
315.56	Lines straight at	22.09	7.0¢/Pica
315.56	Subsequent lines at	18.93	6.0¢/Pica

Affidavit Fee: 2.50

TOTAL COST 43.52

COPY OF NOTICE

(Paste Here)

#36-8523
TITLE OF NOTICE

PLAINTIFF ATTORNEY

DEFENDANT

PLAINTIFF
IDWR
BILL TO

The following application has been filed to amend a Permit to Appropriate Water within Jerome County:
36-8523
HERB &/OR MARY ALLEN
734 GOLF COURSE RD
JEROME ID 83338
Point(s) of Diversion: NENESE S17 T09S R17E
Source GROUND WATER
Use: 03/15 To 11/15
IRRIGATION (7.68 CFS)
Date Filed: 08/13/2001
Place Of Use: 384 Acres within S1/2 S17 & N1/2 S20, both T09S, R17E
Permits will be subject to all prior water rights. Protests may be submitted based on the criteria of Sec 42-211, Idaho Code. Any protest against the approval of this application must be filed with the Director, Dept. of Water Resource, Southern Region, 1341 Fillmore St, Suite 200, Twin Falls ID 83301 together with a protest fee of $25.00 for each application on or before 11/26/2001. The protestant must also send a copy of the protest to the applicant.
KARL J DREHER, Director
PUB: 11/08 & 11/15 N38336

7-8 pt. per line successive insertions ..... 6.0¢/Pica

№ 8983

38336

MICROFILMED
AUG 15 2002

Idaho Department of Water Resource

Recommendation for 36-08523

Herb Allen

T09S

R17E



Points of Diversion

Quarter-quarter Lines

Section Lines

Place of Use

MICROFILMED
AUG 1 5 2002

N

Point of Diversion
T09S R17E S17 & 20
Data entery on July 26, 2000

Point of Diversion Presentation
1987/1988 NAPP Photography
Data Entry By: Amanda Folsom

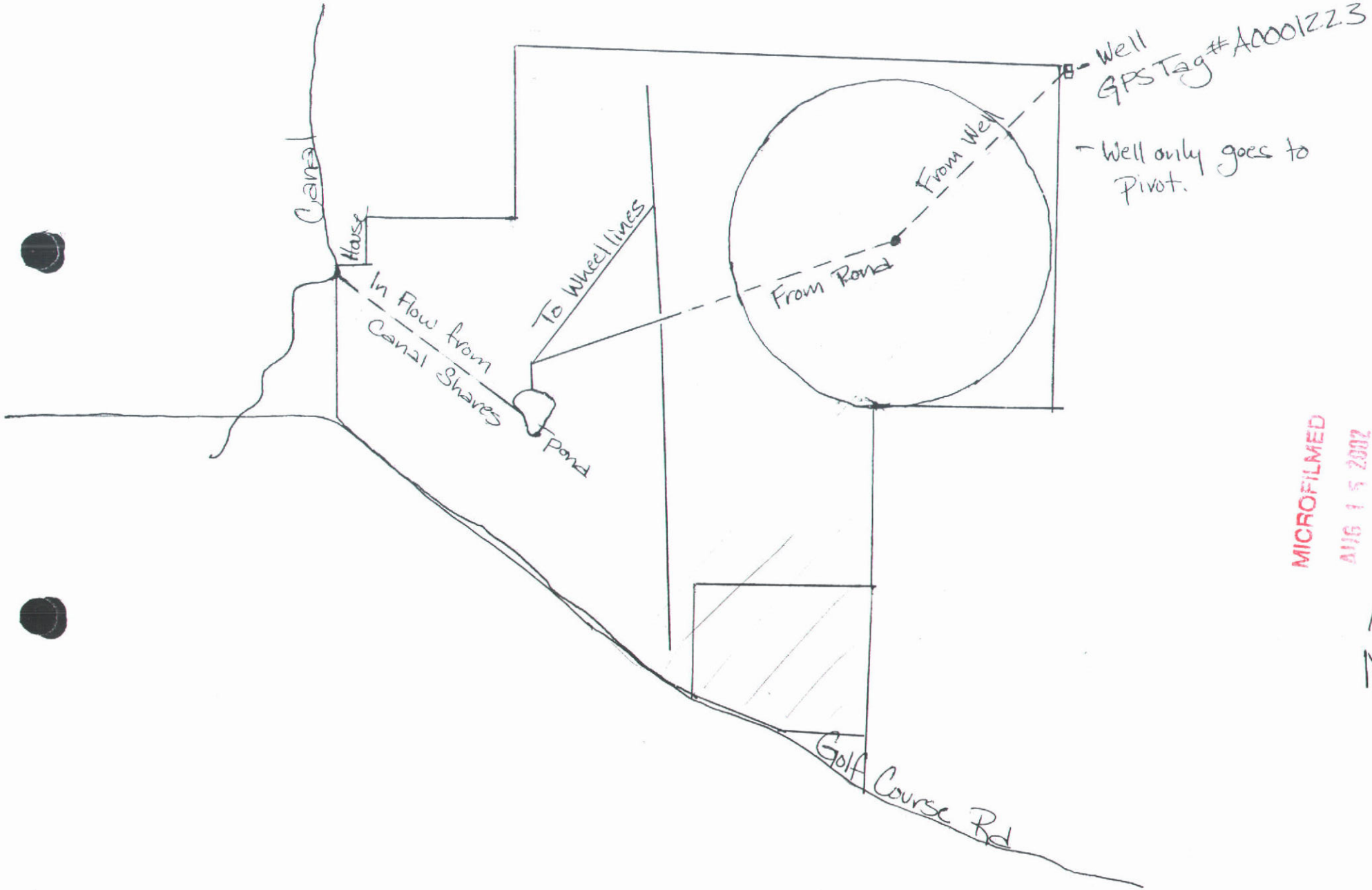

MICROFILMED
AUG 1 5 2002

36-08523

MICROFILMED
AUG 1 5 2002



MICROFILMED
AUG 15 2002







MICROFILMED
AUG 1 5 2002

Herb Allen
FE: Amanda Folsom
Date: July 25, 2000

36-08523

Looking SE'ly





Looking SW'ly





MICROFILMED
AUG 15 2002

Herb Allen
FE: Amanda Folsom
Date: July 25, 2000

36-08523





MICROFILMED
AUG 15 2002

Herb Allen
FE: Amanda Folsom
Date: July 25, 2000

36-08523

Form 238-7
8/90

STATE OF IDAHO
DEPARTMENT OF WATER RESOURCES

WELL DRILLER'S REPORT

State law requires that this report be filed with the Director, Department of Water Resources within 30 days after the completion or abandonment of the well.

USE TYPEWRITER OR BALLPOINT PEN

1. WELL OWNER

Name Allen Ranch (Herb Allen)

Address 734 Golf Course Rd. Jerome, ID 83338

Drilling Permit No. 36-90-S-088 ok

Water Right Permit No. 36-8260 1523

2. NATURE OF WORK

☐ New well ☒ Deepened ☐ Replacement
☐ Well diameter increase
☐ Abandoned (describe abandonment procedures such as materials, plug depths, etc. in lithologic log)

3. PROPOSED USE

☐ Domestic ☒ Irrigation ☐ Test ☐ Municipal
☐ Industrial ☐ Stock ☐ Waste Disposal or Injection
☐ Other _____ (specify type)

4. METHOD DRILLED

☒ Rotary ☒ Air ☐ Hydraulic ☐ Reverse rotary
☐ Cable ☐ Dug ☐ Other _____

5. WELL CONSTRUCTION

Casing schedule: ☒ Steel ☐ Concrete ☐ Other _____

Thickness	Diameter	From	To
.250 inches	14 inches +	1 feet	9 feet
inches	inches	feet	feet
inches	inches	feet	feet
inches	inches	feet	feet

Was casing drive shoe used? ☐ Yes ☒ No
Was a packer or seal used? ☐ Yes ☒ No
Perforated? ☐ Yes ☒ No
How perforated? ☐ Factory ☐ Knife ☐ Torch ☐ Gun
Size of perforation _____ inches by _____ inches

Number	From	To
perforations	feet	feet
perforations	feet	feet
perforations	feet	feet

Well screen installed? ☐ Yes ☒ No
Manufacturer's name _____
Type _____ Model No. _____
Diameter ___ Slot size ___ Set from ___ feet to ___ feet
Diameter ___ Slot size ___ Set from ___ feet to ___ feet
Gravel packed? ☐ Yes ☒ No ☐ Size of gravel _____
Placed from _____ feet to _____ feet
Surface seal depth 9 Material used in seal: ☒ Cement grout ☐ Bentonite ☐ Puddling clay ☐ _____
Sealing procedure used: ☐ Slurry pit ☐ Temp. surface casing ☒ Overbore to seal depth
Method of joining casing: ☐ Threaded ☐ Welded ☐ Solvent Weld ☐ Cemented between strata
Describe access port Side port

6. LOCATION OF WELL

Sketch map location must agree with written location.

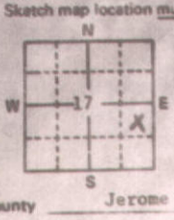

Subdivision Name _____

Lot No. _____ Block No. _____

County Jerome

NE ¼ SE ¼ Sec. 17, T. 9 N ☐ S ☒ R. 17 E ☒ W ☐

7. WATER LEVEL

Static water level 112 feet below land surface.
Flowing? ☐ Yes ☒ No G.P.M. flow _____
Artesian closed-in pressure _____ p.s.i.
Controlled by: ☐ Valve ☐ Cap ☐ Plug
Temperature ___ °F. Quality _____
Describe artesian or temperature zones below.

8. WELL TEST DATA

☐ Pump ☐ Bailer ☐ Air ☐ Other _____

Discharge G.P.M.	Pumping Level	Hours Pumped

9. LITHOLOGIC LOG

Bore Diam.	Depth From	Depth To	Material	Water Yes	Water No
17½	0	2	Sand		x
12	2	48	Lava		x
	48	53	Red cinders, Sand		x
	53	70	Lava		x
	70	74	Broken lava		x
	74	118	Lava		x
	118	130	Red cinders & brown clay	x	
	130	145	Lava		x
	145	149	Red & black cinders, water talc		x
	149	160	Lava		x
	160	172	Brown clay & black cinders		x
	172	185	Gray clay		x
	185	198	Lava		x
	198	207	Black cinders & gray clay	x	
	207	216	lava		x
	216	225	Red cinders	x	
	225	261	Lava		x
	261	268	Red cinders & brown clay	x	
	268	304	Lava		x
	304	310	Red cinders	x	
	310	319	Lava		x
	319	325	Black cinders & gray clay	x	
	325	350	Lava		x

RECEIVED
MAR 29 1991
Department of Water Resources
Southern Region Office

10. Work started 3-18-91 finished 3-21-91

11. DRILLERS CERTIFICATION

I/We certify that all minimum well construction standards were complied with at the time the rig was removed.

Firm Name Elsing Drilling Firm No. 31
Address P.O. Box 919 Twin Falls, ID 83301 Date 3-27-91

Signed by (Firm Official) [signature]
and
(Operator) Mark Elsing

USE ADDITIONAL SHEETS IF NECESSARY — FORWARD THE WHITE COPY TO THE DEPARTMENT

MICROFILMED
JUL 10 1991

36-8523

Produced by the Geological Survey
in cooperation with the Soil Conservation Service

Orthophotograph prepared from 1:78,000-scale
aerial photographs taken August 20, 1976

Complete the following map by showing land and point of diversion as proposed by this amendment.

Show 1/4 1/4, section, township, range and ditches. (the smallest subdivision represents 40 acres)

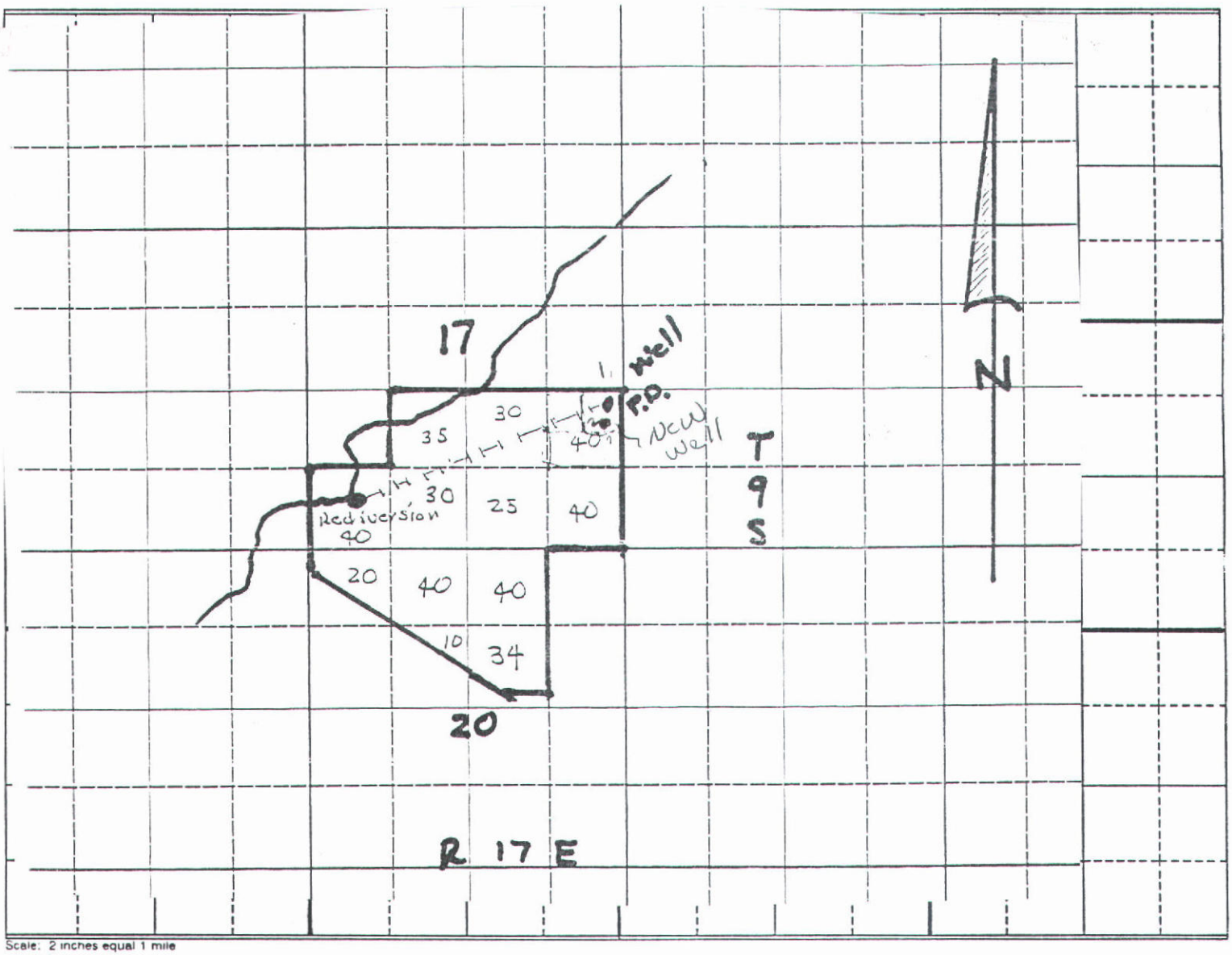

Scale: 2 inches equal 1 mile

I hereby request approval of this change subject to the fact that no one will be injured by the change, and that the change will be made at my own risk.

Signed this 03 day of Aug, ~~192~~ 2001.

Herb Allen Mary L Allen
Permit Holder

ACTION OF THE DEPARTMENT OF WATER RESOURCES

Preliminary check by JS Publication prepared by MB Date 10/30/01

Published in North Side News Publication dates 11/8 + 11/15/01

I, _____, of the Department of Water Resources hereby

MICROFILMED
AUG 1 5 2002

Witness my hand this _____ day of _____, 19_____.

_____
SIGNATURE

13. Map of proposed project: show clearly the proposed point of diversion, place of use, section number, township and range number.

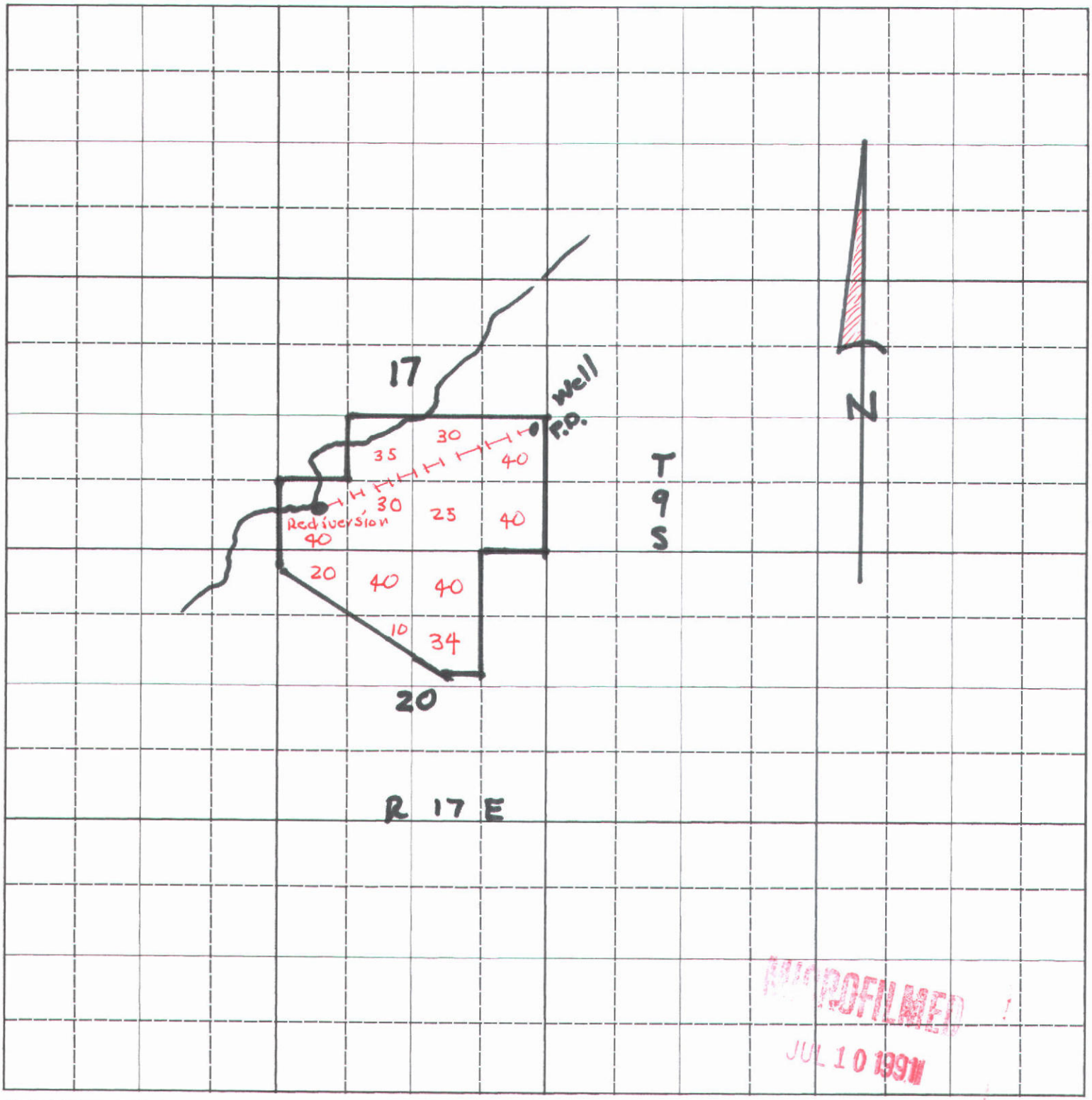

MICROFILMED
JUL 10 1991

Scale: 2 inches equal 1 mile.

BE IT KNOWN that the undersigned hereby makes application for permit to appropriate the public waters of the State of Idaho as herein set forth.

Mary Albers
(Applicant)

AFFIDAVIT of PUBLICATION

RECEIVED
MAY 24 1991
Department of Water Resources

State of Idaho
County of Jerome } ss.

Patty Mance, being first duly sworn, deposes and says that she is the printer (publisher) of the Jerome North Side News, a newspaper published every week in Jerome, County of Jerome, State of Idaho; that said newspaper has been continuously and uninterruptedly published for a period of seventy-eight consecutive weeks prior to the first publication of the annexed notice, and is a newspaper qualified to publish legal notices as provided by act of the 1919 session of the legislature of the State of Idaho, known as House Bill 145; that the annexed advertisement was published once each week for 2 consecutive issues in said newspaper proper and not in a supplement; that the date of the first publication of said advertisement was on the 15th day of May, 1991, and the date of the last publication was on the 22nd day of May, 1991.

Patty Mance

Subscribed and sworn to before me this 23rd day of May, 1991.

(SEAL)

Vivian Bowlinger
NOTARY PUBLIC

NORTH SIDE NEWS
Jerome, Idaho

COST OF PUBLICATION

Number of Picas per Line _____

Number of Lines in Notice _____

Number of Insertions 2X

	Lines tabular at		6¢/Pica
365.6	Lines straight at	18.28	5¢/Pica
	Subsequent lines at	14.63	4¢/Pica

TOTAL COST 32.91

COPY OF NOTICE

(Paste Here)

Not Appl. Tr. Wat. Rt.
TITLE OF NOTICE
H. + M. Allen
36-08523
PLAINTIFF ATTORNEY

DEFENDANT

PLAINTIFF

Id. Dept. Wat. Res.
BILL TO
B.

NOTICE OF APPLICATION FOR TRUST WATER RIGHT 36-08523

ALLEN, HERB
ALLEN, MARY
734 GOLF COURSE RD.
JEROME, ID 83338
Source: GROUNDWATER
Diversion Pt:
NENESE Sec 17 T 09S R 17E
Use: IRRIGATION (7.680 CFS)
Total Diversion: (7.680 CFS)
Date Filed: 4/25/1990
In: T09S R17E S17 NESW SWSW SESW NESE NWSE SWSE SESE S20 NWNE SWNE NESW NWNW SENW
384.0 ACRES TOTAL

The permit(s) will be subject to all prior water rights. Protests may be submitted based on the criteria of Sec. 42-203A, Idaho Code and/or the new public interest criteria of Sec. 42-203C, Idaho Code. Protests must be filed with the Director, Dept. of Water Resources, Statehouse Mail, Boise, Idaho 83720 on or before JUNE 3, 1991.

-s- R. Keith Higginson, Director

Pub: 5-15, 22 N4763

7-8 pt. per line tabular.....6¢/Pica
7-8 pt. per line straight.....5¢/Pica
7-8 pt. per line successive insertions.....4¢/Pica

OK
DH
5-24-91

MICROFILMED
JUL 10 1991
№ 5054
4763

Ingersoll-Dresser Pumps

PUMP # LD 95083 6 STAGES (FULL)

HERB ALLEN / HALFWAY RANCH 6-H75 2-H61

600 GPM @ 276'

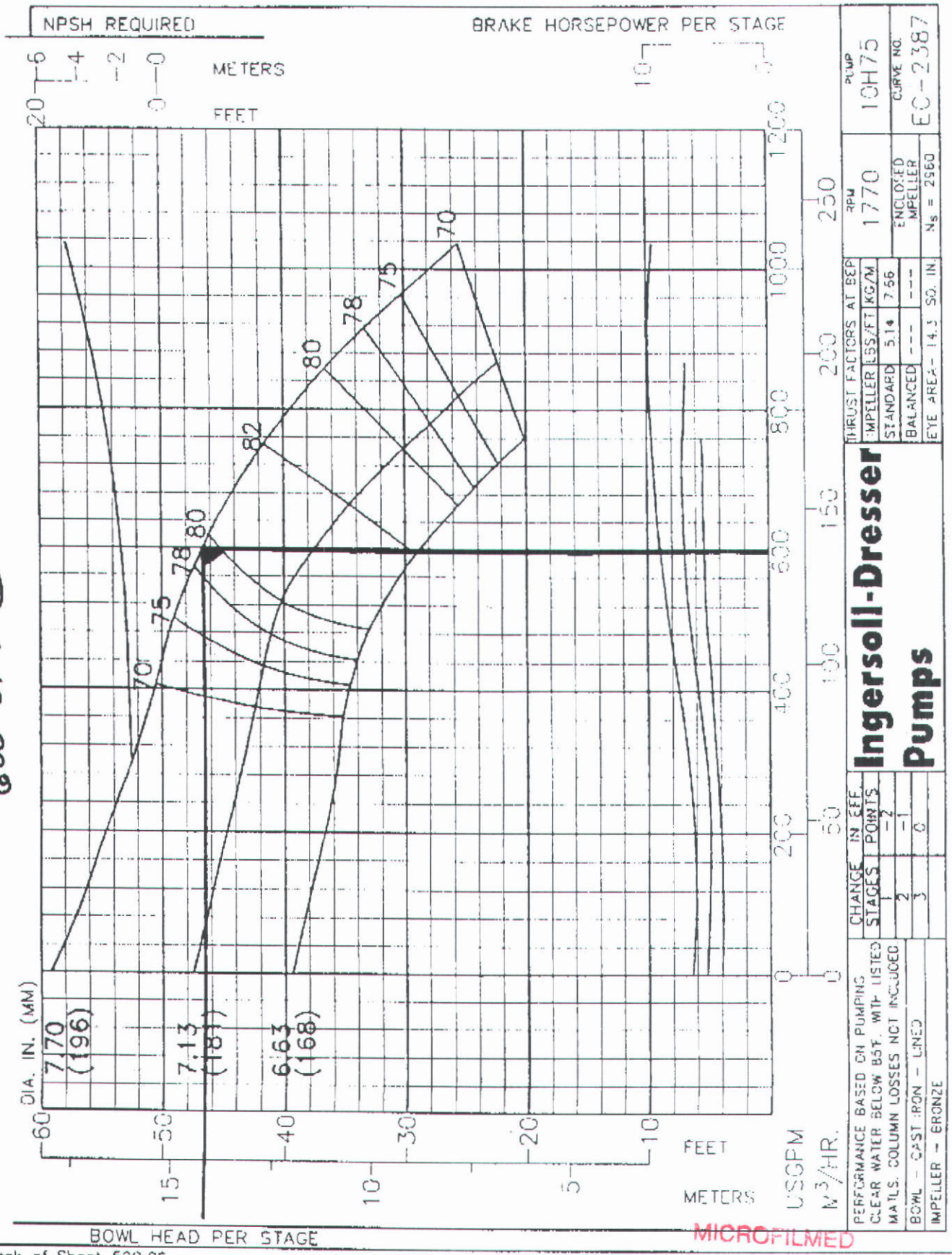

© 1993 Ingersoll-Dresser Pump Company
Printed in U.S.A.

Back of Sheet 520.26

ATTN: JIM 736-3037

MICROFILMED AUG 15 2002

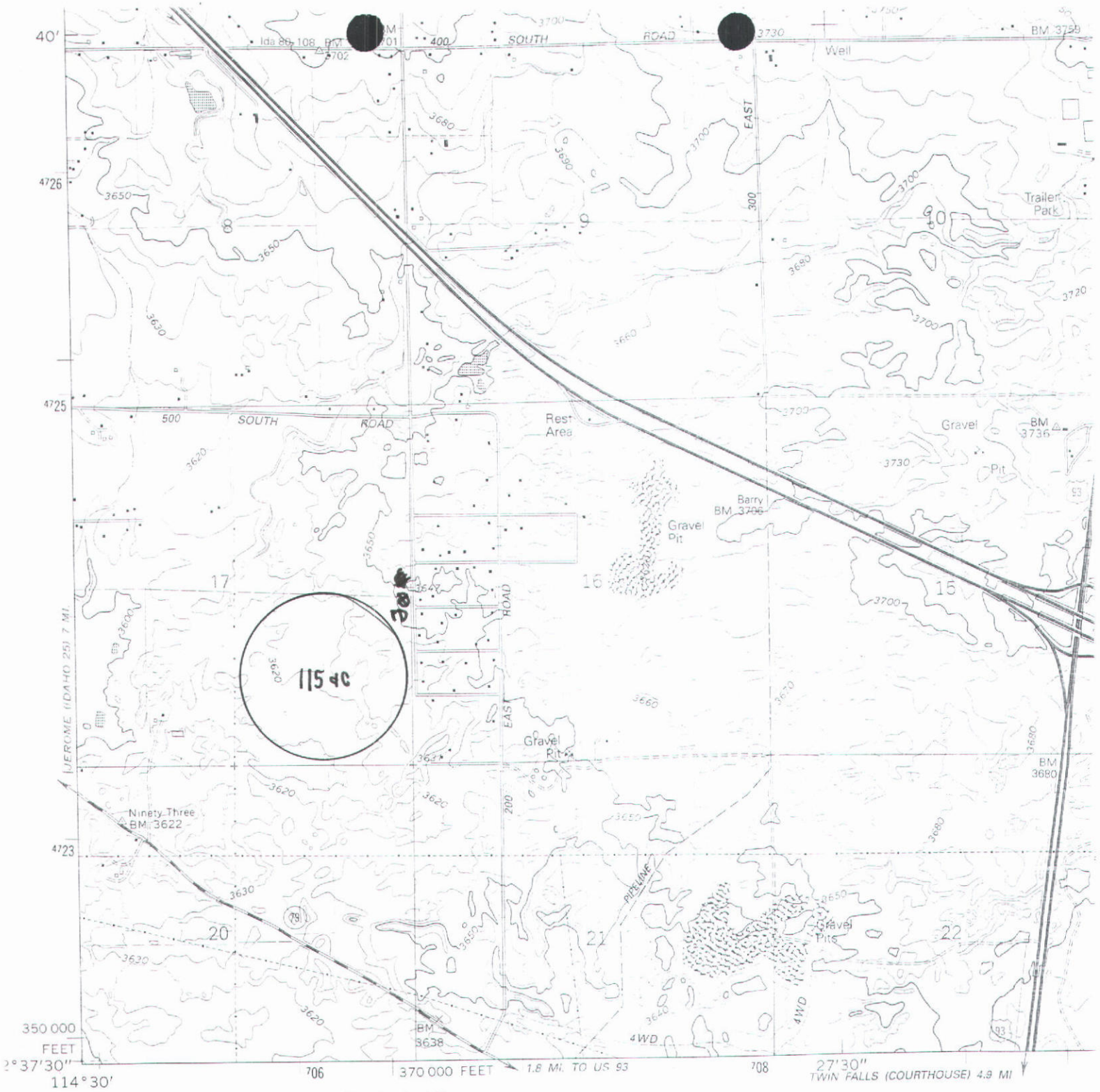

(FILER) 3069 II SE

Produced by the United States Geological Survey

Control by USGS and NOS/NOAA

Compiled from aerial photographs taken 1962. Information shown in purple has been updated from aerial photographs taken 1987 and field checked. Map edited 1992. Conflicts may exist between some updated features and previously mapped contours

North American Datum of 1927 (NAD 27). Projection and 10,000-foot grid ticks: Idaho Coordinate System, central zone (Transverse Mercator). 1000-meter Universal Transverse Mercator grid ticks, zone 11, shown in blue

The difference between NAD 27 and North American Datum of 1983 (NAD 83) for 7.5 minute intersections is given in USGS Bulletin 1875. The NAD 83 is shown by dashed corner ticks

MICROFILMED
AUG 15 2002

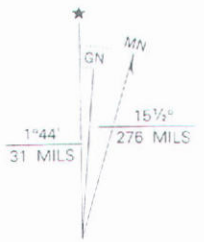

UTM GRID AND 1992 MAGNETIC NORTH DECLINATION AT CENTER OF SHEET

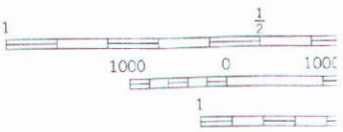

NATION

THIS MAP CO
FOR SALE BY U. S. GEOLOGICAL
A FOLDER DESCRIBING


T6413
2072
1998 map


1992 map
PASTURE

IDAHO DEPARTMENT OF WATER RESOURCES

LICENSING EXAMINATION DATA

RECOMMENDED P/D & P/U, PERMIT 36-8523



Section Lines

Quarter/Quarter Lines

General Location: 5 1/2 mi south & 2 mi east of Jerome city center

Point(s) of Diversion

Place of Use

N
W
E
S

MICROFILMED
AUG 1 5 2002

Prepared By J E Stanton 12-10-01 1986/87 NAPP Data

Well, Motor, Pump, Mainline

Place of Use Looking Southwest From Well

MICROFILMED
AUG 1 5 2002

36-8523
By J E Stanton
8-22-01

Place of Use Looking SSW From Well



Irrigated Land Looking South From North Fenceline

MICROFILMED
AUG 1 5 2002

36-8523
By J E Stanton
8-22-01

MICROFILMED
AUG 15 2002

Place of Use Looking South to Southwesterly From North Side of Farm

36-8523
By J E Stanton
8-22-01

Idaho Department of Water Resource

Recommendation for 36-08523

Herb Allen

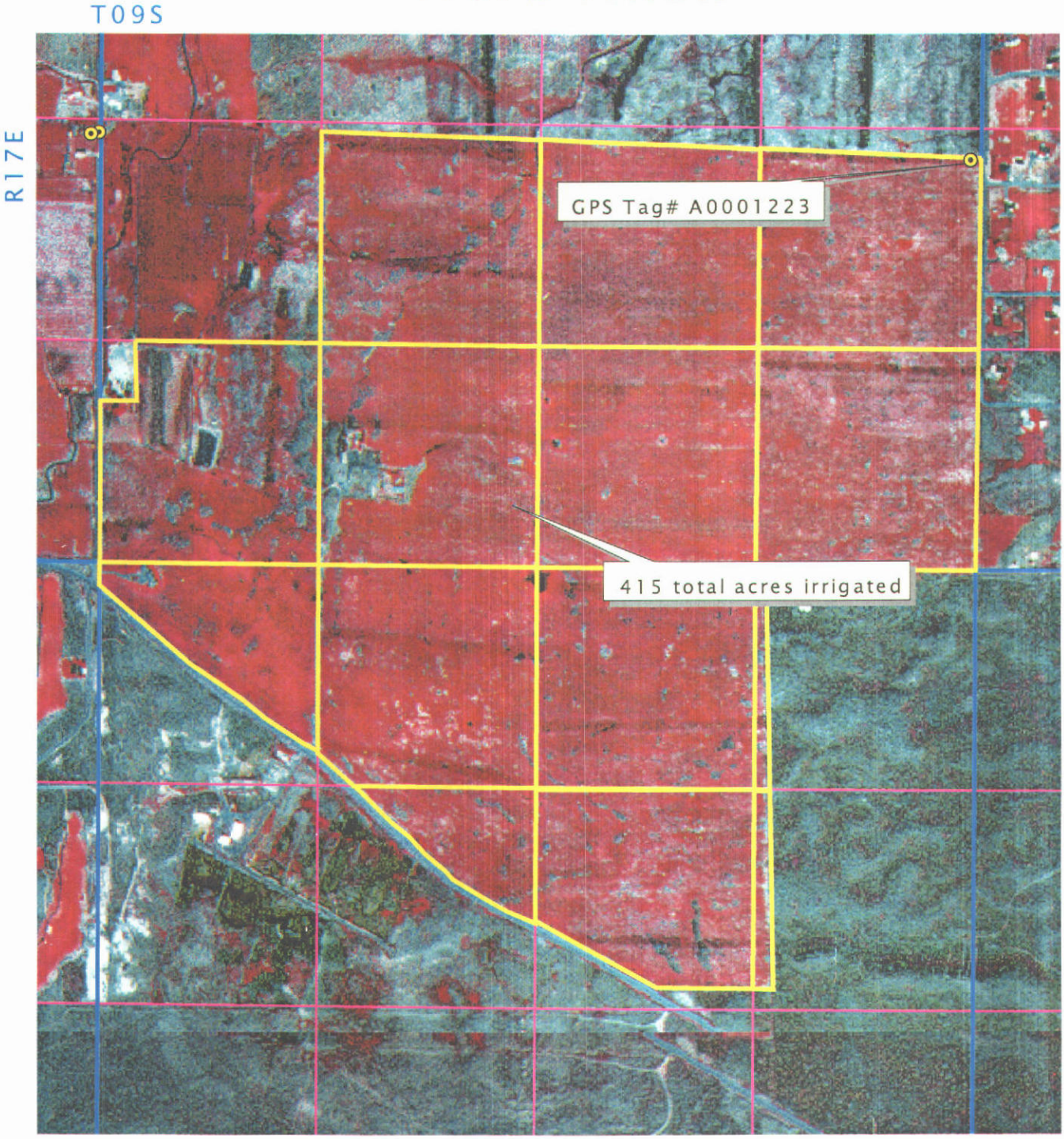

Points of Diversion

Quarter-quarter Lines

Section Lines

Place of Use

MICROFILMED
AUG 1 5 2002

N

Point of Diversion
T09S R17E S17 & 20
Data entery on July 26, 2000

Point of Diversion Presentation
1987/1988 NAPP Photography
Data Entry By: Amanda Folsom

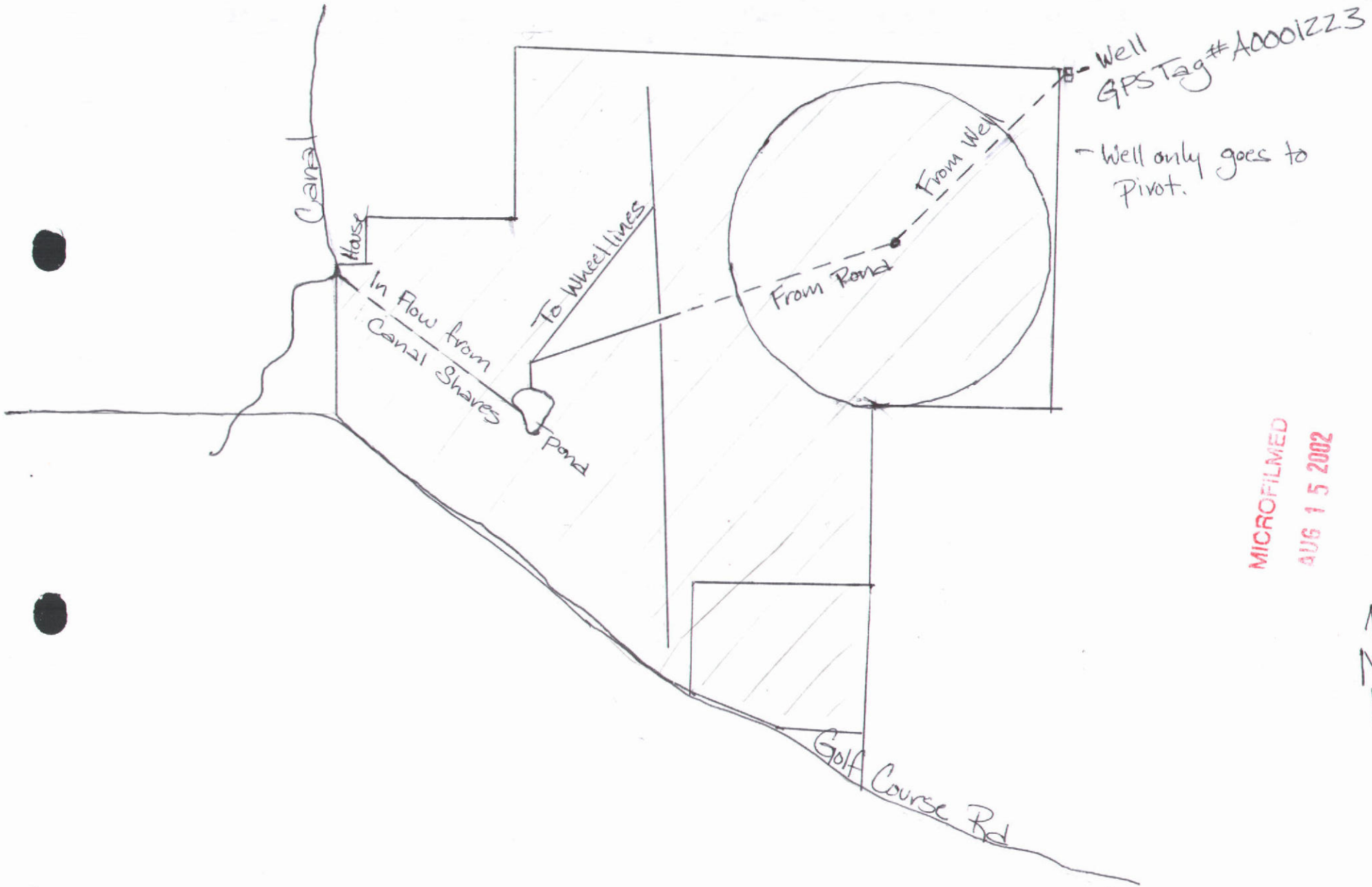

MICROFILMED
AUG 1 5 2002

36-08523

MICROFILMED
AUG 15 2002

MICROFILMED
AUG 1 5 2002

MICROFILMED
AUG 1 4 2002

Herb Allen
FE: Amanda Folsom
Date: July 25, 2000

36-08523

MICROFILMED
AUG 1 5 2002

Herb Allen
FE: Amanda Folsom
Date: July 25, 2000 36-08523



MICROFILMED
AUG 15 2002

Herb Allen
FE: Amanda Folsom
Date: July 25, 2000

36-08523

13. Map of proposed project: show clearly the proposed point of diversion, place of use, section number, township and range number.

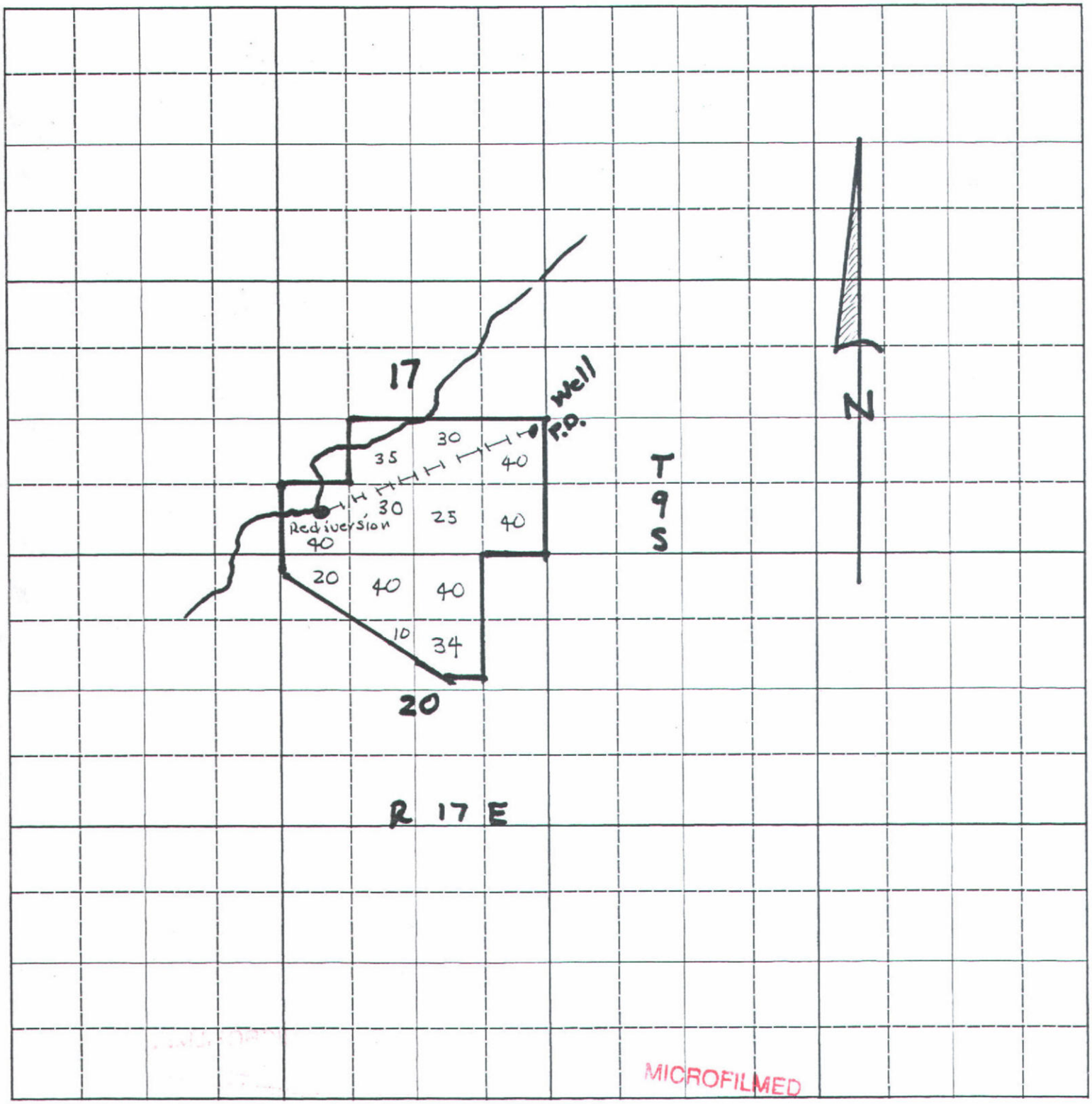

Scale: 2 inches equal 1 mile.

MICROFILMED
AUG 1 5 2002

BE IT KNOWN that the undersigned hereby makes application for permit to appropriate the public waters of the State of Idaho as herein set forth.

Mary Albers
(Applicant)

13. Map of proposed project: show clearly the proposed point of diversion, place of use, section number, township and range number.

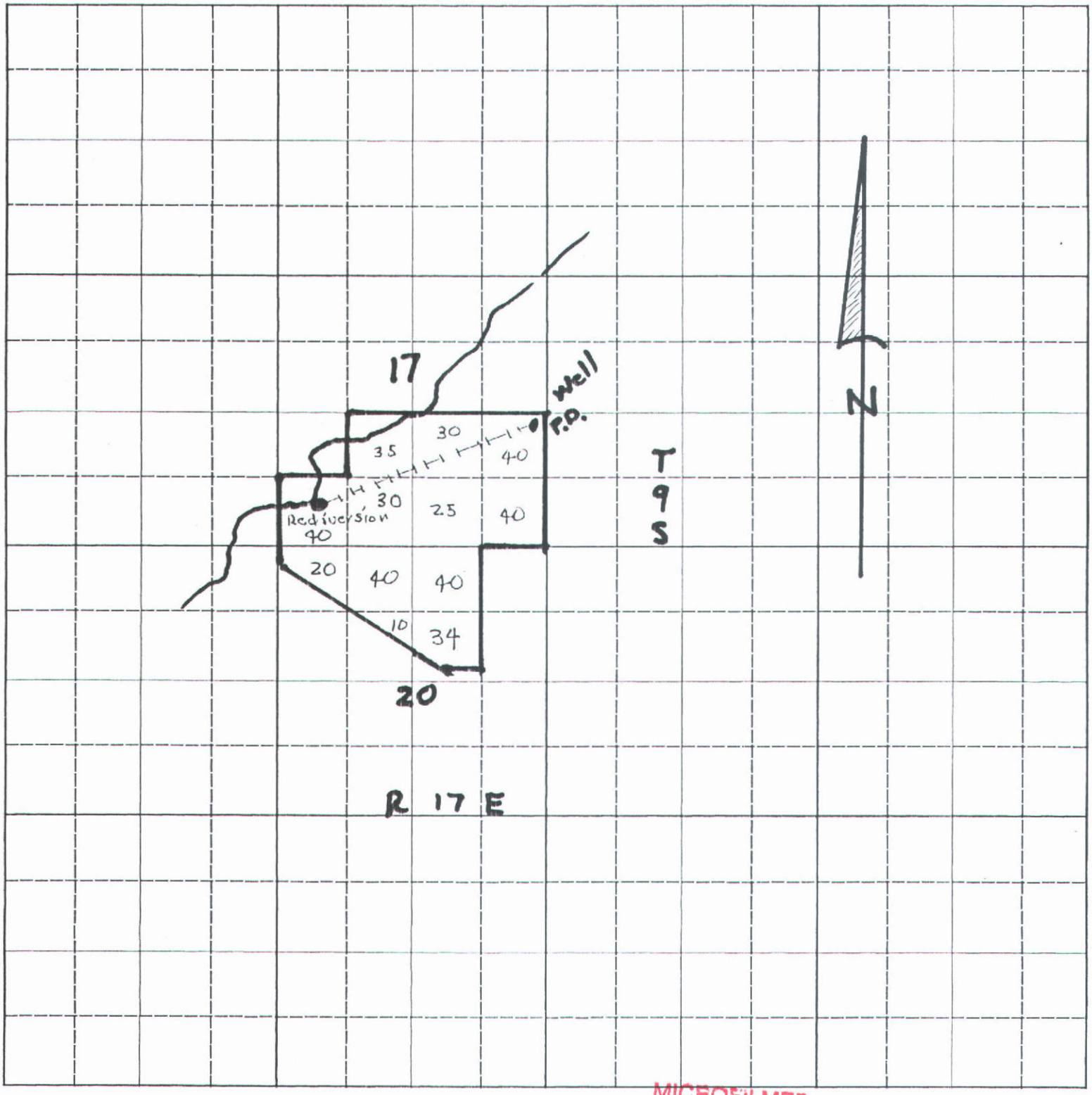

Scale: 2 inches equal 1 mile.

MICROFILMED
AUG 1 5 2002

BE IT KNOWN that the undersigned hereby makes application for permit to appropriate the public waters of the State of Idaho as herein set forth.

Mary Allen
(Applicant)

T09S R17E - S17
S20

26-08533

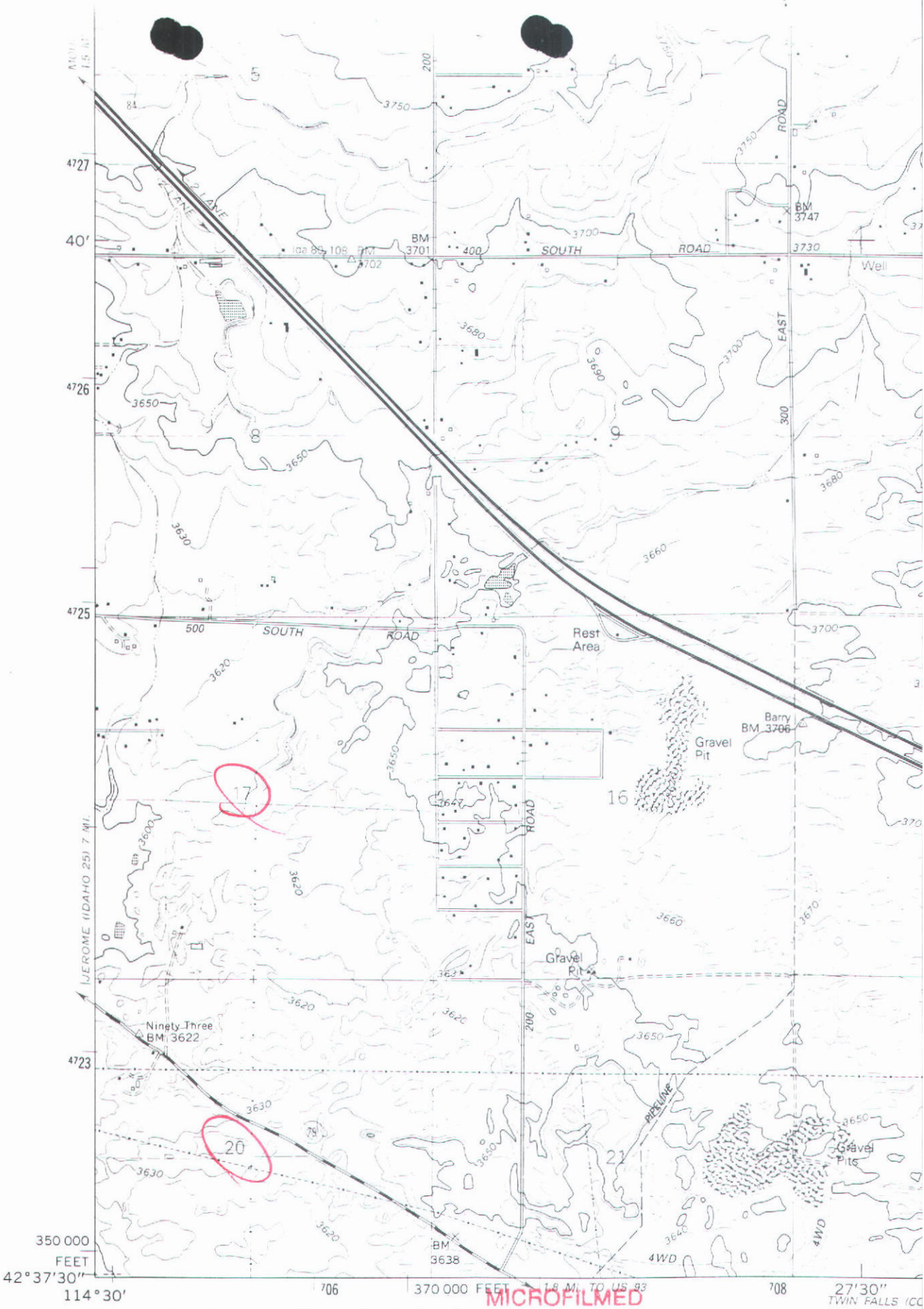

MICROFILMED
AUG 15 2002

(FILER)
3069 II SE

Produced by the United States Geological Survey

Control by USGS and NOS/NOAA

Compiled from aerial photographs taken 1962. Information shown in purple has been updated from aerial photographs taken 1987 and field checked. Map edited 1992. Conflicts may exist between some updated features and previously mapped contours

North American Datum of 1927 (NAD 27). Projection and 10,000-foot grid ticks: Idaho Coordinate System, central zone

GN MN 15½° 276 MILS 1°44' 31 MILS

AFFIDAVIT of PUBLICATION

RECEIVED
NOV 20 2001
Department of Water Resources
Southern Region

State of Idaho
County of Jerome } ss.

Norma DeVoe, being first duly sworn, deposes and says that he/she is the printer (publisher) of the Jerome North Side News, a newspaper published every week in Jerome, County of Jerome, State of Idaho; that said newspaper has been continuously and uninterruptedly published for a period of seventy-eight consecutive weeks prior to the first publication of the annexed notice, and is a newspaper qualified to publish legal notices as provided by act of the 1919 session of the legislature of the State of Idaho, known as House Bill 145; that the annexed advertisement was published once each week for 2 consecutive issues in said newspaper proper and not in a supplement; that the date of the first publication of said advertisement was on the 8th day of November, 2001, and the date of the last publication was on the 15th day of November, 2001.

Norma DeVoe

On this 15th day of November, in the year of 2001, before me, a Notary Public, personally appeared Norma DeVoe, known or identified to me to be the person whose name subscribed to the within instrument, and being by me first duly sworn, declared that the statements therein are true, and acknowledged to me that he/she executed the same.

SHELLEY STURGEON
Notary Public
State of Idaho

Shelley Sturgeon
Notary Public for Idaho
Residing at Jerome
My commission expires: 12/3/05

NORTH SIDE NEWS
Jerome, Idaho

OK
MB
11/21/01

COST OF PUBLICATION

Number of Picas per Line _____

Number of Lines in Notice _____

Number of Insertions 2x

	Lines tabular at		8.0¢/Pica
315.56	Lines straight at	22.09	7.0¢/Pica
315.56	Subsequent lines at	18.93	6.0¢/Pica

Affidavit Fee: 2.50

TOTAL COST 43.52

COPY OF NOTICE

(Paste Here)

#36-8523
TITLE OF NOTICE

PLAINTIFF ATTORNEY

DEFENDANT

PLAINTIFF
IDWR
BILL TO

The following application has been filed to amend a Permit to Appropriate Water within Jerome County:
36-8523
HERB &/OR MARY ALLEN
734 GOLF COURSE RD
JEROME ID 83338
Point(s) of Diversion: NENESE S17 T09S R17E
Source GROUND WATER
Use: 03/15 To 11/15
IRRIGATION (7.68 CFS)
Date Filed: 08/13/2001
Place Of Use: 384 Acres within S1/2 S17 & N1/2 S20, both T09S, R17E
Permits will be subject to all prior water rights. Protests may be submitted based on the criteria of Sec 42-211, Idaho Code. Any protest against the approval of this application must be filed with the Director, Dept. of Water Resource, Southern Region, 1341 Fillmore St, Suite 200, Twin Falls ID 83301 together with a protest fee of $25.00 for each application on or before 11/26/2001. The protestant must also send a copy of the protest to the applicant.
KARL J DREHER, Director
PUB: 11/08 & 11/15 N38336

7-8 pt. per line successive insertions ..... 6.0¢/Pica

№ 8983

38336

MICROFILMED
AUG 15 2002

Idaho Department of Water Resource

Recommendation for 36-08523

Herb Allen

T09S

R17E



Points of Diversion

Quarter-quarter Lines

Section Lines

Place of Use

MICROFILMED
AUG 1 5 2002

N

Point of Diversion
T09S R17E S17 & 20
Data entery on July 26, 2000

Point of Diversion Presentation
1987/1988 NAPP Photography
Data Entry By: Amanda Folsom

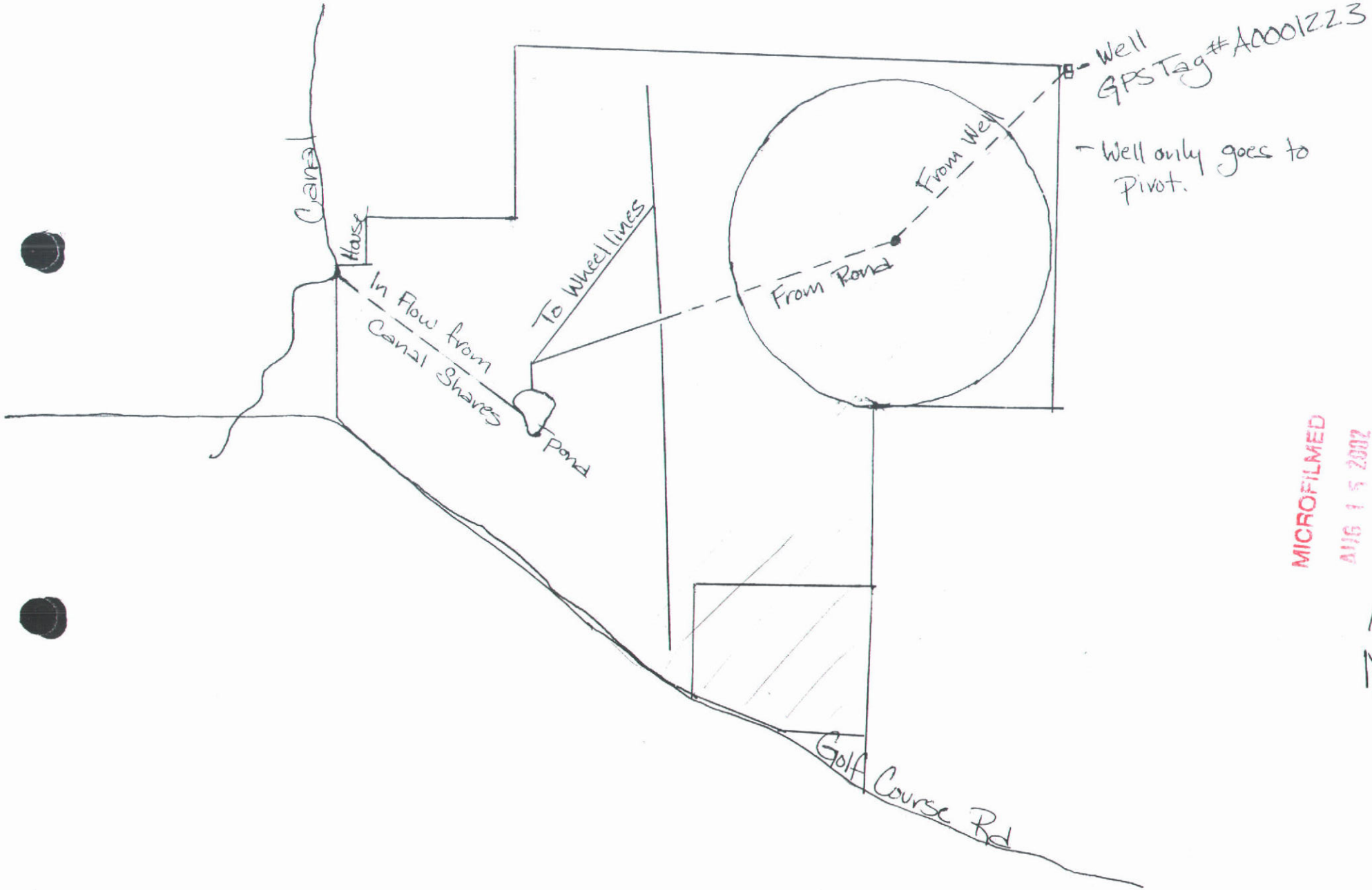

MICROFILMED
AUG 1 5 2002

36-08523

MICROFILMED
AUG 1 5 2002



MICROFILMED
AUG 15 2002







MICROFILMED
AUG 1 5 2002

Herb Allen
FE: Amanda Folsom
Date: July 25, 2000

36-08523

Looking SE'ly





Looking SW'ly





MICROFILMED
AUG 15 2002

Herb Allen
FE: Amanda Folsom
Date: July 25, 2000

36-08523





MICROFILMED
AUG 15 2002

Herb Allen
FE: Amanda Folsom
Date: July 25, 2000

36-08523

Form 238-7
8/90

STATE OF IDAHO
DEPARTMENT OF WATER RESOURCES

WELL DRILLER'S REPORT

State law requires that this report be filed with the Director, Department of Water Resources within 30 days after the completion or abandonment of the well.

USE TYPEWRITER OR BALLPOINT PEN

1. WELL OWNER

Name Allen Ranch (Herb Allen)

Address 734 Golf Course Rd. Jerome, ID 83338

Drilling Permit No. 36-90-S-088 ok

Water Right Permit No. 36-8260 1523

2. NATURE OF WORK

☐ New well ☒ Deepened ☐ Replacement
☐ Well diameter increase
☐ Abandoned (describe abandonment procedures such as materials, plug depths, etc. in lithologic log)

3. PROPOSED USE

☐ Domestic ☒ Irrigation ☐ Test ☐ Municipal
☐ Industrial ☐ Stock ☐ Waste Disposal or Injection
☐ Other _____ (specify type)

4. METHOD DRILLED

☒ Rotary ☒ Air ☐ Hydraulic ☐ Reverse rotary
☐ Cable ☐ Dug ☐ Other _____

5. WELL CONSTRUCTION

Casing schedule: ☒ Steel ☐ Concrete ☐ Other _____

Thickness	Diameter	From	To
.250 inches	14 inches +	1 feet	9 feet
inches	inches	feet	feet
inches	inches	feet	feet
inches	inches	feet	feet

Was casing drive shoe used? ☐ Yes ☒ No
Was a packer or seal used? ☐ Yes ☒ No
Perforated? ☐ Yes ☒ No
How perforated? ☐ Factory ☐ Knife ☐ Torch ☐ Gun
Size of perforation _____ inches by _____ inches

Number	From	To
perforations	feet	feet
perforations	feet	feet
perforations	feet	feet

Well screen installed? ☐ Yes ☒ No
Manufacturer's name _____
Type _____ Model No. _____
Diameter ___ Slot size ___ Set from ___ feet to ___ feet
Diameter ___ Slot size ___ Set from ___ feet to ___ feet
Gravel packed? ☐ Yes ☒ No ☐ Size of gravel _____
Placed from _____ feet to _____ feet
Surface seal depth 9 Material used in seal: ☒ Cement grout ☐ Bentonite ☐ Puddling clay ☐ _____
Sealing procedure used: ☐ Slurry pit ☐ Temp. surface casing ☒ Overbore to seal depth
Method of joining casing: ☐ Threaded ☐ Welded ☐ Solvent Weld ☐ Cemented between strata
Describe access port Side port

6. LOCATION OF WELL

Sketch map location must agree with written location.

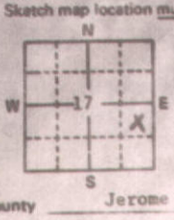

Subdivision Name _____

Lot No. _____ Block No. _____

County Jerome

NE ¼ SE ¼ Sec. 17, T. 9 N ☐ S ☒ R. 17 E ☒ W ☐

7. WATER LEVEL

Static water level 112 feet below land surface.
Flowing? ☐ Yes ☒ No G.P.M. flow _____
Artesian closed-in pressure _____ p.s.i.
Controlled by: ☐ Valve ☐ Cap ☐ Plug
Temperature ___ °F. Quality _____
Describe artesian or temperature zones below.

8. WELL TEST DATA

☐ Pump ☐ Bailer ☐ Air ☐ Other _____

Discharge G.P.M.	Pumping Level	Hours Pumped

9. LITHOLOGIC LOG

Bore Diam.	Depth From	Depth To	Material	Water Yes	Water No
17½	0	2	Sand		x
12	2	48	Lava		x
	48	53	Red cinders, Sand		x
	53	70	Lava		x
	70	74	Broken lava		x
	74	118	Lava		x
	118	130	Red cinders & brown clay	x	
	130	145	Lava		x
	145	149	Red & black cinders, water talc		x
	149	160	Lava		x
	160	172	Brown clay & black cinders		x
	172	185	Gray clay		x
	185	198	Lava		x
	198	207	Black cinders & gray clay	x	
	207	216	lava		x
	216	225	Red cinders	x	
	225	261	Lava		x
	261	268	Red cinders & brown clay	x	
	268	304	Lava		x
	304	310	Red cinders	x	
	310	319	Lava		x
	319	325	Black cinders & gray clay	x	
	325	350	Lava		x

RECEIVED
MAR 29 1991
Department of Water Resources
Southern Region Office

10. Work started 3-18-91 finished 3-21-91

11. DRILLERS CERTIFICATION

I/We certify that all minimum well construction standards were complied with at the time the rig was removed.

Firm Name Elsing Drilling Firm No. 31
Address P.O. Box 919 Twin Falls, ID 83301 Date 3-27-91

Signed by (Firm Official) [signature]
and
(Operator) Mark Elsing

USE ADDITIONAL SHEETS IF NECESSARY — FORWARD THE WHITE COPY TO THE DEPARTMENT

MICROFILMED
JUL 10 1991

36-8523

Produced by the Geological Survey
in cooperation with the Soil Conservation Service

Orthophotograph prepared from 1:78,000-scale
aerial photographs taken August 20, 1976

EXPLANATORY INFORMATION
TO ACCOMPANY A
PRELIMINARY ORDER

The accompanying order or approved document is a "**Preliminary Order**" issued by the department pursuant to section 67-5243, Idaho Code. It can and will become a final order without further action of the Department of Water Resources (department) unless a party petitions for reconsideration, files an exception and brief, or requests a hearing as further described below:

PETITION FOR RECONSIDERATION

Any party may file a petition for reconsideration of a preliminary order with the department within fourteen (14) days of the service date of this order. The department will act on a petition for reconsideration within twenty-one (21) days of its receipt, or the petition will be considered denied by operation of law. See Section 67-5243(3) Idaho Code.

EXCEPTIONS AND BRIEFS

Within fourteen (14) days after (a) the service date of a preliminary order, (b) the service date of a denial of a petition for reconsideration from this preliminary order, or (c) the failure within twenty-one (21) days to grant or deny a petition for reconsideration from this preliminary order, any party may in writing support or take exceptions to any part of a preliminary order and may file briefs in support of the party's position on any issue in the proceeding with the Director. Otherwise, this preliminary order will become a final order of the agency.

REQUEST FOR HEARING

Unless a right to a hearing before the department or the Idaho Water Resource Board (Board) is otherwise provided by statute, any person aggrieved by any final decision, determination, order or action of the Director of the department and who has not previously been afforded an opportunity for a hearing on the matter may request a hearing pursuant to section 42-1701A(3), Idaho Code. A written petition contesting the action of the Director and requesting a hearing shall be filed within fifteen (15) days after receipt of the denial or conditional approval.

ORAL ARGUMENT

If the Director grants a petition to review the preliminary order, the Director shall allow all parties an opportunity to file briefs in support of or taking exceptions to the preliminary order and may schedule oral argument in the matter before issuing a final order. If oral arguments are to be heard, the Director will within a reasonable time period notify each party of the place, date and hour for the argument of the case. Unless the Director orders otherwise, all oral arguments will be heard in Boise, Idaho.

CERTIFICATE OF SERVICE

All exceptions, briefs, requests for oral argument and any other matters filed with the Director in connection with the preliminary order shall be served on all other parties to the proceedings in accordance with IDAPA Rules 37.01.01302 and 37.01.01303 (Rules of Procedure 302 and 303).

MICROFILMED
AUG 1 5 2002

FINAL ORDER

The Director will issue a final order within fifty-six (56) days of receipt of the written briefs, oral argument or response to briefs, whichever is later, unless waived by the parties or for good cause shown. The Director may remand the matter for further evidentiary hearings if further factual development of the record is necessary before issuing a final order. The department will serve a copy of the final order on all parties of record.

Section 67-5246(5), Idaho Code, provides as follows:

> Unless a different date is stated in a final order, the order is effective fourteen (14) days after its issuance if a party has not filed a petition for reconsideration. If a party has filed a petition for reconsideration with the agency head, the final order becomes effective when:
>
> (a) the petition for reconsideration is disposed of; or
> (b) the petition is deemed denied because the agency head did not dispose of the petition within twenty-one (21) days.

APPEAL OF FINAL ORDER TO DISTRICT COURT

Pursuant to sections 67-5270 and 67-5272, Idaho Code, if this preliminary order becomes final, any party aggrieved by the final order or orders previously issued in this case may appeal the final order and all previously issued orders in this case to district court by filing a petition in the district court of the county in which:

i. A hearing was held,
ii. The final agency action was taken,
iii. The party seeking review of the order resides, or
iv. The real property or personal property that was the subject of the agency action is located.

The appeal must be filed within twenty-eight (28) days of this preliminary order becoming final. See section 67-5273, Idaho Code. The filing of an appeal to district court does not itself stay the effectiveness or enforcement of the order under appeal.

MICROFILMED
AUG 1 5 2002

State of Idaho
Department of Water Resources

Water Right License

WATER RIGHT NO. 36-08523

Priority: April 25,1990

Maximum Diversion Rate: 1.89 CFS
Maximum Diversion Volume: 460.0 AF

It is hereby certified that HERB ALLEN And/Or
MARY ALLEN
734 GOLF COURSE RD
JEROME ID 83338 has complied with the terms and conditions of the permit, issued pursuant to Application for Permit dated April 25, 1990; and has submitted Proof of Beneficial Use on June 27, 1994. An examination indicates that the works have a diversion capacity of 1.89 cfs of water from:

SOURCE
GROUND WATER

and a water right has been established as follows:

BENEFICIAL USE	PERIOD OF USE	DIVERSION RATE	ANNUAL DIVERSION VOLUME
IRRIGATION	03/15 to 11/15	1.89 CFS	460.0 AF

LOCATION OF POINT(S) OF DIVERSION:
GROUND WATER NE¼NE¼SE¼ Sec. 17, Twp 09S, Rge 17E, B.M. JEROME County

PLACE OF USE: IRRIGATION

Twp Rge Sec	NE				NW				SW				SE				
	NE	NW	SW	SE	NE	NW	SW	SE	NE	NW	SW	SE	NE	NW	SW	SE	Totals
09S 17E 17													29.0	29.0	28.0	29.0	115.0

Total Acres: 115

CONDITIONS OF APPROVAL

1. This right is for the use of trust water and is subject to review 20 years after the issuance of the permit to determine availability of water and to re-evaluate the public interest.
2. Diversion and use of water under this right is subject to rules that may subsequently be promulgated for existing rights used for supplemental purposes.
3. This right when combined with all other rights shall provide no more than 0.02 cfs per acre nor more than 4.0 afa per acre at the field headgate for irrigation of the lands above.

This license is issued pursuant to the provisions of Section 42-219, Idaho Code. The water right confirmed by this license is subject to all prior water rights and shall be used in accordance with Idaho law and applicable rules of the Department of Water Resources.

Signed and sealed this 25th day of July, 2002.

Acting for KARL J. DREHER
Director

State of Idaho
Department of Water Resources

Amendment of Permit

NO. 36-08523

Priority: April 25, 1990 Maximum Diversion Rate: 1.89 CFS

This is to certify, that HERB ALLEN
734 GOLF COURSE RD
JEROME ID 83338

And/Or

MARY ALLEN
734 GOLF COURSE RD
JEROME ID 83338

has applied for an amendment of a permit and the amendment is APPROVED for development of water as follows:

Source: GROUND WATER

BENEFICIAL USE	PERIOD OF USE	RATE OF DIVERSION
IRRIGATION	03/15 to 11/15	1.89 CFS

LOCATION OF POINT(S) OF DIVERSION:

GROUND WATER	NE¼NE¼SE¼	Sec. 17, Twp 09S, Rge 17E, B.M.	JEROME County
GROUND WATER	NE¼NE¼SE¼	Sec. 17, Twp 09S, Rge 17E, B.M.	JEROME County

PLACE OF USE: IRRIGATION

Twp Rge Sec	NE				NW				SW				SE				
	NE	NW	SW	SE	NE	NW	SW	SE	NE	NW	SW	SE	NE	NW	SW	SE	Totals
09S 17E 17													29.0	29.0	28.0	29.0	115.0

Total Acres: 115

CONDITIONS OF APPROVAL

1. Subject to all prior water rights.
2. Right holder shall comply with the drilling permit requirements of Section 42-235, Idaho Code.
3. The right holder shall measure and annually report diversions of water and/or other pertinent hydrologic and system information as required by Section 42-701, Idaho Code.
4. The right holder shall use the full allotment of appurtenant surface water rights in conjunction with ground water diverted under this right and shall only divert ground water under this right when water from the appurtenant surface water rights cannot be delivered to the right holder.
5. If the surface water right(s) appurtenant to the place of use is sold, transferred, leased or used on any other place of use, this right to divert groundwater shall not be used without an approved transfer pursuant to Section 42-222, Idaho Code, or approval of the Department if a transfer is not required.
6. Any license issued by IDWR pursuant to the right or portion thereof for the use of trust water is subject to a term review of 20 years after the date of this approval to determine availability of water for the use and to re-evaluate the public interest at the end of the term.
7. This right when combined with all other rights shall provide no more than 0.02 cfs per acre nor more than 4.0 afa per acre at the field headgate for irrigation of the lands above.

State of Idaho
Department of Water Resources

Amendment of Permit

NO. 36-08523

CONDITIONS OF APPROVAL

8. Approval of this amendment limits additional development under the permit to the drilling of one new well in the NENESE, S17, T9S, R17E. This additional point of diversion shall be developed within 180 days from the date of this approval.
9. When the new point of diversion is complete, the right holder shall submit evidence, including photographs and receipts, that the diversion works have been installed and connected to the irrigation system.
10. If such evidence is not submitted within 180 days, the department shall cancel any authorization to construct a new well in connection with this permit and shall rely on information about the original point of diversion to determine if a license should be issued in connection with the permit.

This amendment of permit is issued pursuant to the provisions of Section 42-211, Idaho Code. Witness the signature of the Director, affixed at Boise, this 3rd day of January, 2002

for KARL J DREHER, Director

MICROFILMED

AUG 15 2002

Form 211
10/93

RECEIVED
AUG 08 2001
Department of Water Resources
Southern Region

Receipt No. 924230
Receipted By
Date 08 08 01

69337

STATE OF IDAHO
DEPARTMENT OF WATER RESOURCES

APPLICATION FOR AMENDMENT OF A PERMIT

Applicant HERB AND/OR MARY ALLEN Phone 324-4627

Address 734 gGOLF COURSE ROAD JEROME, IDAHO 83338

I am the owner and holder of Permit to Appropriate the Public Waters of the State of Idaho No. 36-08523, and request that the permit and permit map be amended and/or changed as follows:

Purpose of Amendment: _____ Change point of diversion XXXXX Add point of diversion

_____ Change place of use _____ Change nature of use _____ Change period of use _____ Other

1. Point of diversion: _____ ¼ NE ¼ SE ¼, Section 17, Township 09S, Range 17E, B.M., County of JEROME. Other points of diversion Second Well in Same Tract 90 8-8-01

2. Period and nature of use: (irrigation, domestic, stockwatering, industrial, etc.) (NO CHANGE)

Amount _____ (cfs or acre feet per annum) for _____ (water use) purposes from _____ (Begin month) to _____ (End month) (both dates inclusive)

Amount _____ (cfs or acre feet per annum) for _____ (water use) purposes from _____ (Begin month) to _____ (End month) (both dates inclusive)

Amount _____ (cfs or acre feet per annum) for _____ (water use) purposes from _____ (Begin month) to _____ (End month) (both dates inclusive)

3. Place of use or land to be irrigated: (NO CHANGE)

Twp	Rge	Sec	NE¼				NW¼				SW¼				SE¼				TOTALS
			NE	NW	SW	SE	NE	NW	SW	SE	NE	NW	SW	SE	NE	NW	SW	SE	

Total number of acres to be irrigated = _____

4. a. Who owns the property at the point of diversion? APPLICANT

b. Who owns the land to be irrigated at the place of use? APPLICANT

c. If the property is owned by a person other than the applicant, describe the arrangement enabling the applicant to make this filing: _____

MICROFILMED
AUG 15 2002

Complete the following map by showing land and point of diversion as proposed by this amendment.

Show 1/4 1/4, section, township, range and ditches. (the smallest subdivision represents 40 acres)

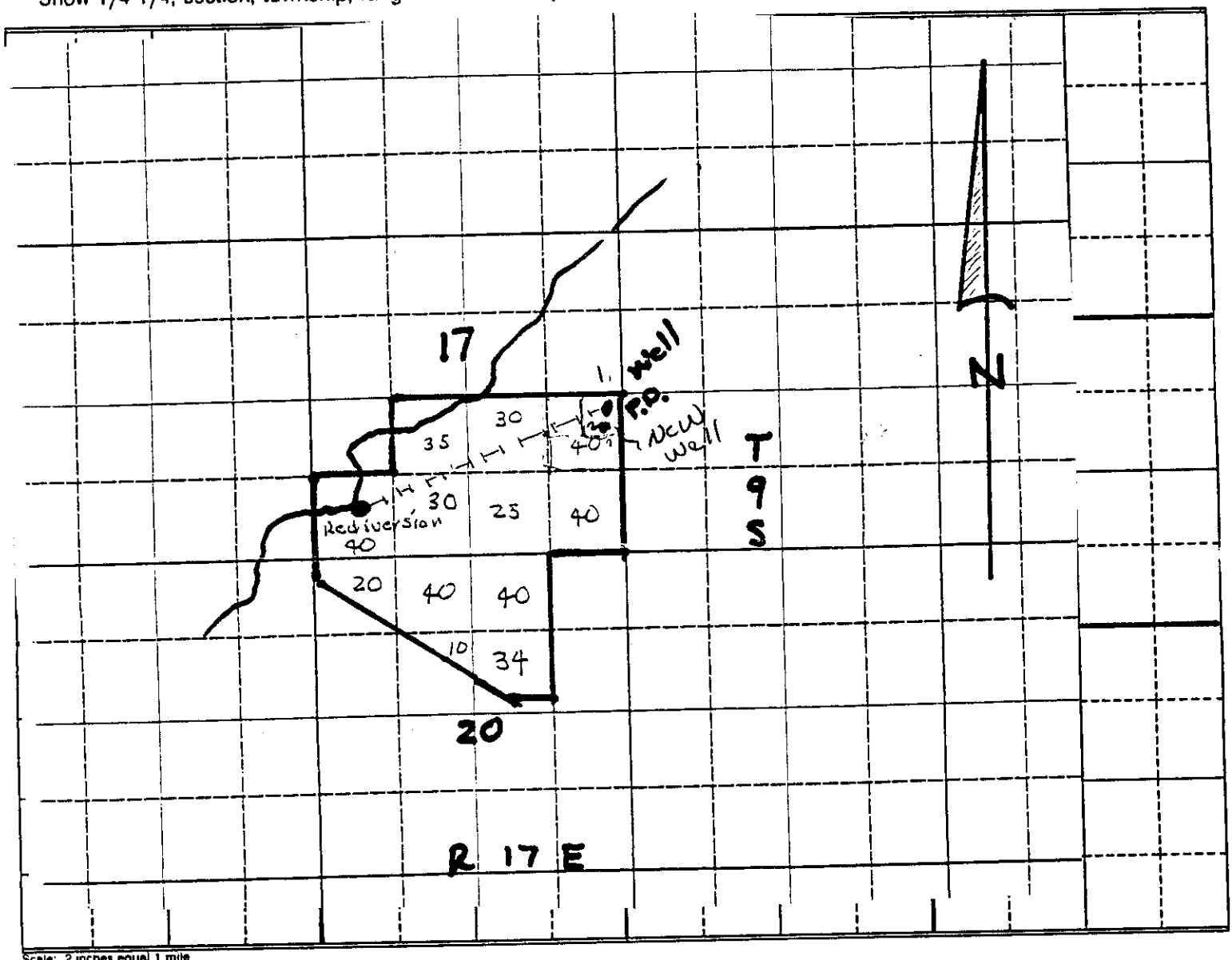

Scale: 2 inches equal 1 mile

I hereby request approval of this change subject to the fact that no one will be injured by the change, and that the change will be made at my own risk.

Signed this 03 day of Aug, 2001. Mary L Allen

Permit Holder

ACTION OF THE DEPARTMENT OF WATER RESOURCES

Preliminary check by JA Publication prepared by MB Date 10/30/01

Published in North Side News Publication dates 11/8 & 11/15/01

I, _____, of the Department of Water Resources hereby

MICROFILMED

Witness my hand this _____ day of _____, 19_____.

SIGNATURE

BEFORE THE DEPARTMENT OF WATER RESOURCES

OF THE

STATE OF IDAHO

IN THE MATTER OF PERMIT NO. 36-08523	)	
	)	**ORDER OF**
IN THE NAME OF HERB & MARY ALLEN	)	**REINSTATEMENT**
	)	

WHEREAS, the Department issued the above-captioned permit with the condition that proof of construction of works and application of water to beneficial use (proof of beneficial use) be submitted on or before July 1, 1994; and,

WHEREAS, the Department notified the permit holder on April 30, 1994, by certified mail that proof was due and instructed the permit holder of the steps to be taken to submit the proof of beneficial use; and,

WHEREAS, the permit holder submitted an acceptable proof of beneficial use to the Southern Regional Office on June 27, 1994, but the proof was not received at the State Office until after the lapse notice had been mailed on July 6, 1994; and,

WHEREAS, Section 42-218a, Idaho Code, provides that a permit may be reinstated upon a showing of reasonable cause within sixty days of the date of the notice of lapsing; and,

WHEREAS, the permit holder has provided a reasonable showing why the permit should be reinstated by submitting an acceptable proof of beneficial use on June 27, 1994;

IT IS, THEREFORE, HEREBY ORDERED that Permit No. 36-08523 be REINSTATED with no advance in priority.

Dated this 2nd day of August, 1994.

L. Glen Saxton

L. GLEN SAXTON
Chief, Water Allocation Bureau

MICROFILMED

AUG 09 1994

Form 217
07/90

For Office Use: Only
Amt. of Fee $ 275
Date 6/27/94
Receipt No. 517046
Received by DJ

STATE OF IDAHO

DEPARTMENT OF WATER RESOURCES

RECEIVED
JUN 30 1994
Department of Water Resources

PROOF OF BENEFICIAL USE

The Idaho Department of Water Resources will consider this form as a statement that the permit holder(s) has/have completed all development that will occur under this permit and that water has been applied according to the provisions of the permit for the beneficial use(s) described below. This form must be accompanied by a license examination fee or a completed field examination report prepared by a certified water right examiner who has been appointed by the department.

1. Permit No. 36-08523 Telephone No. 208-324-4627
2. Name(s) of Permit Holder(s): Allen, Mary; Allen, Herb
3. Post Office Address: 734 Golf Course Rd. Jerome, Ida 83338
4. Source of Water: groundwater
   a. If ground water, well driller's name: Elsing Date drilled: _____
   b. Pump horsepower: _____ Pressure (psi): _____ Dynamic pumping level (ft.): _____
5. Extent of Use:
   Domestic _____ (No. of households) Irrigation 384.0 (No. of acres) Ck. 2001 attached
   Stockwater _____ (No. and type of stock) Other _____
   RECEIVED
6. Total rate and/or volume for which proof is submitted 7.68 cfs _____ acre/feet
   JUN 27 1994
   Department of Water Resources
   Southern Region Office
7. Refer to the approval conditions on your permit and respond accordingly:
   Measuring device: Required? __Yes ✓No Installed? __Yes __No
   OR
   Flow Measurement Port: Required? ✓Yes __No Installed? ✓Yes __No
8. Fee Enclosed: $ 275.00 (See License Examination Fee Schedule)
9. Person to contact to accompany the Department representative during the field examination:
   Allen, Herb. 208-324-4627
   Name Telephone No.
   Allen, Mary 734 Golf Course Rd.
   Address
10. The above information is my true statement of the extent to which the above numbered permit has been developed and I relinquish any undeveloped portion of the permit to the state of Idaho.

6-27-94 Herb Allen
Date Signature (and title if on behalf of a company or organization)

AUG 09 1994

RECEIVED

JUN 09 1993

Department of Water Resources
Southern Region Office

RECEIVED

JUN 10 1993

Department of Water Resources

For Office Use Only
$15 Fee Receipted by MTS
Date 6-9-93
Receipt No. 5015862

STATE OF IDAHO
DEPARTMENT OF WATER RESOURCES

REQUEST FOR EXTENSION OF TIME

TO PROVIDE ADDITIONAL TIME IN WHICH TO SUBMIT PROOF OF BENEFICIAL USE FOR A WATER RIGHT PERMIT

The Idaho Department of Water Resources will consider this form as a request that the permit holder(s) be granted an additional period of time in which to complete development of water right under the provisions of Section 42-204, Idaho Code.

Permit No. 36-8523

Name(s) of Permit Holder: Herb & Mary Allen

Mailing Address: 734 Golf Course Rd; Jerome ID 83338

Date Proof is Due 7-1-93 Telephone No. 324-4627

Describe what work has been completed toward the development of this water right:
(This must be filled out! If no work has been completed, show "none".)

Well has been drilled, mainline to pond, pump to sprinkler system and sprinkler system have been completed.

Costing $ 20,000

The permit holder(s) has been unable to complete the remainder of the work for the following reasons:

We have had some drought related economic set backs that have prevented us from completing the purchase and installation of the pump and power source.

Permit holder(s) request an extension to 7-1-, 1994.

FEE: $15.00

Mary B Allen
(Signature)*
*If other than permit holder, Power of Attorney must be supplied.

ACTION OF THE DEPARTMENT OF WATER RESOURCES

APPROVED JUN 30 1993

IT IS HEREBY ORDERED that the above request for extension of time be and the time within which to submit proof of beneficial use is extended to July 1, 1994.

Signed this 21st day June, 1993

L. Glenn Saxton
Chief, Water Allocation Bureau

RECEIVED

JUN 29 1992

Department of Water Resources
Southern Region Office

For Office Use Only
$15 Fee Receipted by MYS.
Date 6-29-92.
Receipt No. 5014695

STATE OF IDAHO
DEPARTMENT OF WATER RESOURCES

REQUEST FOR EXTENSION OF TIME

TO PROVIDE ADDITIONAL TIME IN WHICH TO SUBMIT PROOF OF BENEFICIAL USE FOR A WATER RIGHT PERMIT

The Idaho Department of Water Resources will consider this form as a request that the permit holder(s) be granted an additional period of time in which to complete development of water right under the provisions of Section 42-204, Idaho Code.

Permit No. 36-8523

Name(s) of Permit Holder: Herb & Mary Allen

Mailing Address: 734 Golf Course Rd., Jerome, Id. 83338

Date Proof is Due 7-1-92 Telephone No. 324-4627

Describe what work has been completed toward the development of this water right:
(This must be filled out! If no work has been completed, show "none".)

Well has been drilled and tested and remainder of work should be completed during 1992 irrigation season.

Costing $ 12,000

The permit holder(s) has been unable to complete the remainder of the work for the following reasons:

Delays by well driller have prevented completion of hook up to existing sprinkler system. Power to site and approximately one mile of mainline must be completed at an est. cost of $15,000

Permit holder(s) request an extension to July 1, 1993.

FEE: $15.00

Herb Allen
(Signature)*

*If other than permit holder, Power of Attorney must be supplied.

ACTION OF THE DEPARTMENT OF WATER RESOURCES

MICROFILMED

IT IS HEREBY ORDERED that the above request for extension of time be APPROVED and the time within which to submit proof of beneficial use is extended to July 1, 1993.

JUL 24 1992

Signed this 1st day July, 19 92

L. Stan Saylor
Chief, Water Allocation Bureau

State of Idaho
Department of Water Resources

Permit To Appropriate Water

NO. 36-08523

Proposed Priority: April 25, 1990 Maximum Diversion Rate: 7.68 CFS

This is to certify, that **HERB ALLEN**
MARY ALLEN
734 GOLF COURSE RD.
JEROME, ID 83338

has applied for a permit to appropriate water from: **GROUNDWATER**
and a permit is **APPROVED** for development of water as follows:

BENEFICIAL USE	PERIOD OF USE	RATE OF DIVERSION
IRRIGATION	03/15 to 11/15	7.68 CFS

LOCATION OF POINT(S) OF DIVERSION: NENESE Sec. 17, Township 09S, Range 17E
JEROME County

PLACE OF USE: IRRIGATION

TWN	RGE	SEC		ACRES		ACRES		ACRES	TOTAL
09S	17E	17	NESW	35	SWSW	40	SESW	30	
			NESE	40	NWSE	30	SWSE	25	
			SESE	40					240
		20	NWNE	40	SWNE	34	NENW	40	
			NWNW	20	SENW	10			144

Total number of acres irrigated: 384

CONDITIONS/REMARKS:

1. Proof of construction of works and application of water to beneficial use shall be submitted on or before **July 1, 1992.**
2. Subject to all prior water rights.
3. A flow measurement port or other device as specified by the Department shall be installed by the permit holder to provide for the installation of measuring equipment and the determination of the rate of diversion by the Department.
4. Permit holder shall comply with the drilling permit requirements of Section 42-235, Idaho Code.
5. Any license issued by IDWR pursuant to the permit or portion thereof for the use of trust water is subject to a term review of 20 years after the date of this approval to determine availability of water for the use and to re-evaluate the public interest at the end of the term.
6. Diversion and use of water under this permit is subject to an annual use fee if rules are subsequently promulgated which provide for the submittal of the fee.
7. The Director retains jurisdiction of the permit and/or subsequent license issued to change, add or remove any requirement as determined to be appropriate.

APPROVED

JUL 10 1991

State of Idaho
Department of Water Resources

Permit To Appropriate Water

NO. 36-08523

8. The rate of diversion of water for irrigation under this permit and all other water rights on the same land shall not exceed 0.02 cubic feet per second for each acre of land.

This permit is issued pursuant to the provisions of Section 42-204, Idaho Code. Witness the seal and signature of the Director, affixed at Boise, this 2nd day of July, 1991.

for R. Keith Higginson, Director

MICROFILMED
JUL 10 1991

Form 202
6/85

Ident. No. 36-08523

STATE OF IDAHO
DEPARTMENT OF WATER RESOURCES
APPLICATION FOR PERMIT

To appropriate the public waters of the State of Idaho

1. Name of applicant HERB AND or MARY ALLEN Phone 324-4627

   Post office address 734 GOLF COURSE ROAD JEROME ID 83338

2. Source of water supply GROUNDWATER which is a tributary of _____

3. Location of point of diversion is NE ¼ of NE ¼ of SE ¼, Govt. Lot _____

   Sec. 17 Township 9 S Range 17 E B.M. JEROME County; additional

   points of diversion if any: _____

4. Water will be used for the following purposes:

   Amount 7.68 (cfs or acre-feet per annum) for IRRIGATION purposes from MAR 15 to NOV 15 (both dates inclusive)

   Amount _____ (cfs or acre-feet per annum) for _____ purposes from _____ to _____ (both dates inclusive)

   Amount _____ (cfs or acre-feet per annum) for _____ purposes from _____ to _____ (both dates inclusive)

   Amount _____ (cfs or acre-feet per annum) for _____ purposes from _____ to _____ (both dates inclusive)

5. Total quantity to be appropriated is (a) 7.68 (cubic feet per second) and/or (b) _____ (acre feet per annum)

6. Proposed diverting works:

   a. Description of ditches, flumes, pumps, headgates, etc. Well, motor, pump, and sprinklers

   b. Height of storage dam _____ feet; active reservoir capacity _____ acre-feet; total

   reservoir capacity _____ acre-feet; period of year when water will be diverted to storage:

   _____ to _____ inclusive.

   c. Proposed well diameter is 14 inches; proposed depth of well is 400 feet.

   d. Is ground water with a temperature of greater than 90°F being sought? No

7. Time required for the completion of the works and application of the water to the proposed beneficial use is

   Existing years (*minimum 1 year*).

(Allow 1 yr., DRJ, 5/7/90)

10 1991

8. Description of proposed uses (*if irrigation only, go to item 9*):

a. Hydropower; show total feet of head and proposed capacity in KW. _____

b. Stockwatering; list number and kind of livestock. _____

c. Municipal; show name of municipality. _____

d. Domestic; show number of households. _____

e. Other; describe fully. Water is pumped into holding pond, comingled with claim 36-4259. Canal water and repumped to place of use.

9. Description of place of use:

a. If water is for irrigation, indicate acreage in each subdivision in the tabulation below.

b. If water is used for other purposes, place a symbol of the use (*example: D for Domestic*) in the corresponding place of use below. See instructions for standard symbols.

TWP	RANGE	SEC.	NE¼				NW¼				SW¼				SE¼				TOTALS
			NE¼	NW¼	SW¼	SE¼	NE¼	NW¼	SW¼	SE¼	NE¼	NW¼	SW¼	SE¼	NE¼	NW¼	SW¼	SE¼	
9S	17E	17									35		40	30	40	30	25	40	240
		20		40	34		40	20		10									144

Total number of acres to be irrigated 384

10. Describe any other water rights used for the same purposes as described above. Claim 36-4259 (surface water)

11. a. Who owns the property at the point of diversion? Applicant

b. Who owns the land to be irrigated or place of use? _____

c. If the property is owned by a person other than the applicant, describe the arrangement enabling the applicant to make this filing. _____

12. Remarks: Well was drilled but never filed on

MICROFILMED
JUL 10 1991

13. Map of proposed project: show clearly the proposed point of diversion, place of use, section number, township and range number.

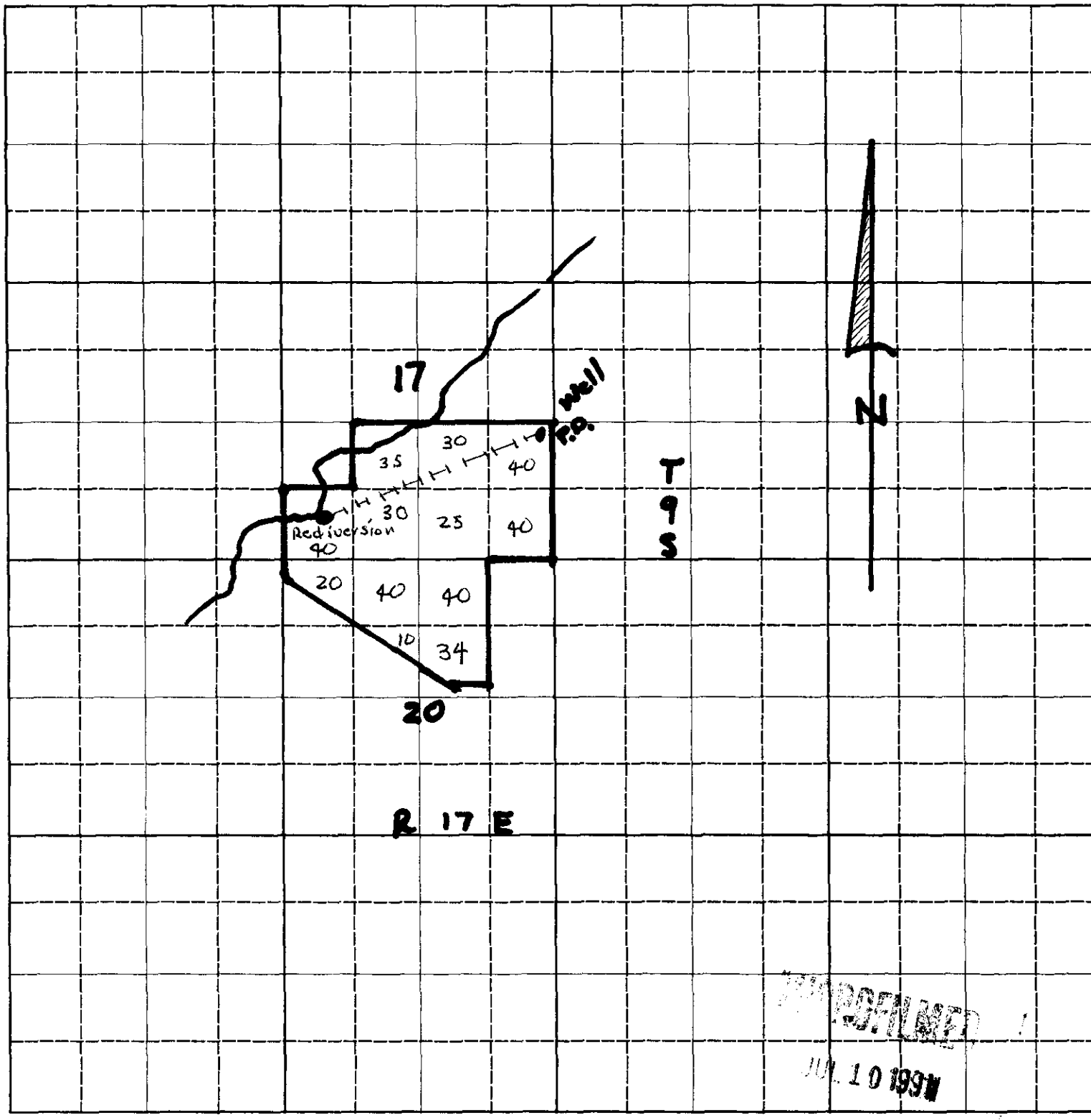

Scale: 2 inches equal 1 mile.

BE IT KNOWN that the undersigned hereby makes application for permit to appropriate the public waters of the State of Idaho as herein set forth.

Mary Albers
(Applicant)

Received by AS Date 4-25-90 Time 11:00 AM Preliminary check by DRJ

Fee $ 185.00 Receipted by AJ # 5012190 Date 4-25-90

Publication prepared by SC Date 5/15 & 5/22/91 Published in Lincoln County News

Publication approved TJ Date 5-24-91

ACTION OF THE DIRECTOR, DEPARTMENT OF WATER RESOURCES

This is to certify that I have examined Application for Permit to appropriate the public waters of the State of Idaho No. _____, and said application is hereby _____.

1. Approval of said application is subject to the following limitations and conditions:

   a. SUBJECT TO ALL PRIOR WATER RIGHTS.

   b. Proof of construction of works and application of water to beneficial use shall be submitted on or before _____, 19____.

   c. The rate of diversion, if water is to be used for irrigation under this permit, when combined with all other water rights for the same land shall not exceed 0.02 cubic feet per second for each acre of land.

   d. The water right acquired under this permit if for hydropower purposes shall be junior and subordinate to all rights to the use of water, other than hydropower, within the State of Idaho that are initiated later in time than the priority of this permit and shall not give rise to any right or claim against any future rights to the use of water, other than hydropower, within the State of Idaho initiated later in time than the priority of this permit.

   e. Other:

MICROFILMED
JUL 10 1991

AFFIDAVIT of PUBLICATION

RECEIVED

MAY 24 1991

Department of Water Resources

State of Idaho
County of Jerome } ss.

Patty Mance, being first duly sworn, deposes and says that she is the printer (publisher) of the Jerome North Side News, a newspaper published every week in Jerome, County of Jerome, State of Idaho; that said newspaper has been continuously and uninterruptedly published for a period of seventy-eight consecutive weeks prior to the first publication of the annexed notice, and is a newspaper qualified to publish legal notices as provided by act of the 1919 session of the legislature of the State of Idaho, known as House Bill 145; that the annexed advertisement was published once each week for 2 consecutive issues in said newspaper proper and not in a supplement; that the date of the first publication of said advertisement was on the 15th day of May, 1991, and the date of the last publication was on the 22nd day of May, 1991.

Patty Mance

Subscribed and sworn to before me this 23rd day of May, 1991.

(SEAL)

NOTARY PUBLIC

NORTH SIDE NEWS

Jerome, Idaho

COST OF PUBLICATION

Number of Picas per Line

Number of Lines in Notice

Number of Insertions 2X

	Lines tabular at		6¢/Pica
365.6	Lines straight at	18.28	5¢/Pica
	Subsequent lines at	14.63	4¢/Pica
	TOTAL COST	32.91	

COPY OF NOTICE

(Paste Here)

Nat. Appl. Tr. Wat. Rt.
TITLE OF NOTICE

H. + M. Allen
36-08523
PLAINTIFF ATTORNEY

DEFENDANT

PLAINTIFF

Id. Dept. Wat. Res.
BILL TO

[redacted] FOR

ALLEN, [redacted]
ALLEN, [redacted]
734 GOLF COURSE RD.
JEROME, ID 83338
Source: GROUNDWATER
Diversion Pt:
SENESE Sec 17 T 09S R 17E
Use: IRRIGATION (7.690 CFS)
Total Diversion: (7.690 CFS)
Date Filed: 4/28/1990
Pt: T09S R17E S17 NESW SWSW SESW NESE NWSE SWSE SESE S20 SWNE SWNE NESW NWNW SENW
364.9 ACRES TOTAL

The permit(s) will be subject to all prior water rights. Protests may be submitted based on the criteria of Sec. 42-203A, Idaho Code and/or the new public interest criteria of Sec. 42-203C, Idaho Code. Protests must be filed with the Director, Dept. of Water Resources, Statehouse Mail, Boise, Idaho 83720 on or before JUNE 3, 1991.

-s- R. Keith Higginson, Director

Pub: 5-15, 22 N4763

7-8 pt. per line tabular.....6¢/Pica
7-8 pt. per line straight.....5¢/Pica
7-8 pt. per line successive insertions.....4¢/Pica

OK
DH
5-24-91

10 1991

№ 5054

4763

State of Idaho
DEPARTMENT OF WATER RESOURCES
1301 North Orchard Street, Boise, ID 83706 - P.O. Box 83720, Boise, ID 83720-0098
Phone: (208) 327-7900 Fax: (208) 327-7866 Web Site: www.idwr.state.id.us

DIRK KEMPTHORNE
Governor

KARL J. DREHER
Director

July 26, 2002

HERB ALLEN
MARY ALLEN
734 GOLF COURSE RD
JEROME ID 83338

RE: License No. 36-8523 - Issuance of License

Dear Water Right Holder(s):

The Department of Water Resources has issued the enclosed Water Right License confirming that a water right has been established in accordance with your permit. Please be sure to thoroughly review the conditions of approval and remarks listed on your license.

The license is a PRELIMINARY ORDER issued by the Department pursuant to section 67-5243, Idaho Code. It can and will become a final order without further action by the Department unless a party petitions for reconsideration or files an exception and/or brief within fourteen (14) days of the service date as described in the enclosed information sheet.

Please note that water right owners are required to report any change of water right ownership and/or mailing address to the Department within 120 days of the change. Failure to report these changes could result in a $100 late filing fee. Contact any office of the Department or visit the Department's homepage on the Internet to obtain the proper forms and instructions.

If you have any questions, please contact me at 208-327-7946.

Sincerely,

Shelley W. Keen

Shelley W. Keen
Water Rights Supervisor

SWK:klt

Enclosure(s)

MICROFILMED
AUG 1 5 2002

CERTIFICATE OF SERVICE

I hereby certify that on July 26, 2002 I mailed a true and correct copy, postage prepaid, of the foregoing PRELIMINARY ORDER(Approved License) to the person(s) listed below:

RE: WATER RIGHT NO. 36-8523

HERB ALLEN
MARY ALLEN
734 GOLF COURSE RD
JEROME ID 83338

Kari Lynn Townsend
Secretary

MICROFILMED
AUG 15 2002

MEMORANDUM

To: File 36-8523

From: Sharla

Date: July 23, 2002

Re: Supplemental Use

Jim Stanton's comment dated 12/10/01 (copied below) indicates that this well historically only served the pivot in the SE1/4 and that canal water has been used in the west pivot and wheel lines. In a telephone conversation on this date, Jim told me that any canal shares that were appurtenant to the lands under this right were moved to lands under the west pivot several years ago. Based on this, condition 050 will be placed on the license.

> jstanton 12/10/2001 Re-exam 36-8523
> Comment: Both the pump curve and the system design call for 1.89-1.91 cfs; I am recommending the design flow of 1.89 cfs (well has failed, so could not be measured during the re-exam). Although the common mainline on this farm carries both canal water and ground water, the well has historically only served the pivot in the SE ¼, Sec. 17; license should only cover the 115 acres under this pivot. Canal water has only been used in the west pivot & some wheel lines. An amendment of the permit is pending that would add a second well close to the existing well.

MICROFILMED

AUG 1 5 2002

MEMORANDUM

To: File 36-8523

From: Sharla

Date: July 10, 2002

Re: License Issuance

In January, an amendment of permit was approved to add a second point of diversion under this right. The amendment approval contained conditions requiring development of the second point of diversion within 180 days and requiring the right holder to submit evidence that the diversion works had been installed and connected to the irrigation system. Failure to submit such evidence was said to be cause for the department to cancel the authorization to construct a new well and to use the information about the original point of diversion for issuance of a license.

No evidence has been submitted. A search of the database confirms that there has not been a drilling permit issued nor a well log filed for any wells related to this filing. Therefore, a license will be prepared based on the re-exam data for the single well in use.

MICROFILMED

AUG 15 2002

MEMORANDUM

DATE: December 31, 2001

TO: Sharla Curtis File

FROM: Shelley W. Keen SWK

RE: Application for Amendment of Permit 36-8523

Please process the application to amend permit no. 36-8523. The amendment is to add a second point of diversion to the permit. Southern region required the applicant to obtain an amendment before getting a drilling permit. Because proof of beneficial use was already submitted and the field examination already conducted, I would normally recommend processing the amendment as a licensing amendment. However, if we approve the amendment and issue the license now, the license will recognize a point of diversion that has not been developed. Therefore, I recommend that this amendment be processed so the right holder can get a drilling permit, and the license should be delayed. Because I want to avoid having to do another field examination for this permit, the approval conditions for the amendment should include the following concepts. Please edit the language to satisfy Glen.

- The right holder must develop the additional point of diversion within 180 days.
- When the new point of diversion is complete, the right holder shall submit evidence, including photographs and receipts, that diversion works have been installed and connected to the irrigation system.
- If such evidence is not submitted within 180 days, IDWR will cancel any authorization to construct a new well in connection with this permit and will rely on information about the original point of diversion to determine if a license should be issued in connection with the permit.

7/10/02 - No well log &/or drilling permit on database to match this.

MICROFILMED

AUG 1 5 2002

\\A006\Users\SKeen\WRMEMOS\368523.doc

Form 219
6/92

RECEIVED
DEC 14 2001
DEPARTMENT OF WATER RESOURCES

STATE OF IDAHO
DEPARTMENT OF WATER RESOURCES

BENEFICIAL USE FIELD REPORT

Re-Exam

A. GENERAL INFORMATION

Permit No. 36-8523

1. Owner: Herb & Mary Allen Phone No. 324-4627

Current Address: 734 Golf Course Rd, Jerome, ID 83338

2. Accompanied by: Mr. Allen later in my office EXAM DATE: 8-22-01

Address: Phone No.

Relationship to Permit Holder:

3. Source: Ground Water tributary to

B. OVERLAP REVIEW

1. Other water rights with the same place of use: Canal shares may be appurtenant here but aren't used.
2. Other water rights with the same point of diversion: None per field exam for 36-8266

C. DIVERSION AND DELIVERY SYSTEM

1. **Point(s) of Diversion:**

Ident No.	Gov't Lot	¼	¼	¼	Sec.	Twp.	Rge.	County	Method of Determination/Remarks
		NE	NE	SE	17	9S	17E	Jerome	

2. **Place(s) of Use:** Indicate Method of Determination

TWP	RGE	SEC	NE				NW				SW				SE				Totals
			NE	NW	SW	SE	NE	NW	SW	SE	NE	NW	SW	SE	NE	NW	SW	SE	
9S	17E	17													27	27	28	29	115

MICROFILMED
APR 15 2002

3. **Delivery System Diagram**: Indicate all major components and distances between components. Indicate weir size/ditch size/pipe i.d. as applicable.



Scale: 1" = _____.

✓ Copy of USGS Quadrange Attached Showing location(s) of point(s) of diversion and place(s) of use (required).

✓ Aerial Photo Attached (required for irrigation of 10+ acres)

✓ Photo of Diversion and System Attached

4.

Well or Diversion Identification No.*	Motor Make	Hp	Motor Serial No.	Pump Make	Pump Serial No. or Discharge Size
	GE	75	5K6258XH1A	?	
				Ingersoll-Dresser	LP 95083

**Code to correspond with No. on map and aerial photo*

D. FLOW MEASUREMENTS

1.

Measurement Equipment	Type	Make	Model No.	Serial No.	Size	Calib. Date

2. **Measurements:** Not measured. Well caved in & not usable at this time.

MICROFILMED

2002

E. NARRATIVE/REMARKS/COMMENTS

There are 2 irrigation systems on the Allen Farm. Surface water enters from the west, running into a pond where it is pumped into some wheel lines & a pivot covering ~~115 acres (pivot covers 115 ac).~~ A well on the NE corner of the property feeds directly into the a different pivot. ~~So the well is a supplemental source of water for the pivot.~~ Since ground water has only been used in the pivot, only the 115 acres under the pivot should be licensed from this source. ~~Pivot length 0/132' = 115 ac.~~ With regard to the flow rate to be licensed, the original examiner measured 628 gpm (1.4 cfs). The theoretical capacity of the well at 35 psi (per owner) & 112' of lift (per well log) is 2.4 cfs (1077 gpm). Per Farmore Irrigation of Jerome, pivot is designed for 850 gpm (1.89 cfs or 0.82 inches per acre). recommend license be issued for this amount. Pump curve shows 600 gpm at 276' TDH, but theoretical TDH = 193. 276 ÷ 193 = 1.43. 600 gpm × 1.43 = 858 gpm, so pump curve supports design flow.

Have conditions of permit approval been met? ✓ yes ___ no

MICROFILMED
AUG 1 5 2002

F. FLOW CALCULATIONS

____ Additional Computation Sheets Attached

Measured Method:

Allow 1.89 cfs design capacity

G. VOLUME CALCULATIONS

1. Volume Calculations for Irrigation:

$V_{I.R}$ = (Acres Irrigated) x (Irrigation Requirement) = 115 x 4 = 460 AFA

$V_{D.R.}$ = [Diversion Rate (cfs)] x (Days in Irrigation Season) x 1.9835 = 802.2 AFA

V = Smaller of $V_{I.R.}$ and $V_{D.R.}$ = 460.0 AFA

2. Volume Calculations for Other Uses:

H. RECOMMENDATIONS

1. Recommended Amounts

Beneficial Use	Period of Use From	Period of Use To	Rate of Diversion Q (cfs)	Annual Volume V (afa)
Irrigation	4-1	10-31	1.89	460.0
		Totals:	1.89	460.0

2. Recommended Amendments

___ Change P.D. as reflected above ___ Add P.D. as reflected above ✓ None

✓ Change P.U. as reflected above ___ Add P.U. as reflected above ___ Other

I. AUTHENTICATION

Field Examiner's Name J.F. Clarton Date 12-10-01

Reviewer _____ Date _____

SEAL

MICROFILMED
AUG 15 2002

Ingersoll-Dresser Pumps

Pump # LD 95083 — 6 STAGES (FULL)

HERB ALLEN / HALFWAY RANCH — 6-H75, 2-H61

600 GPM @ 276'

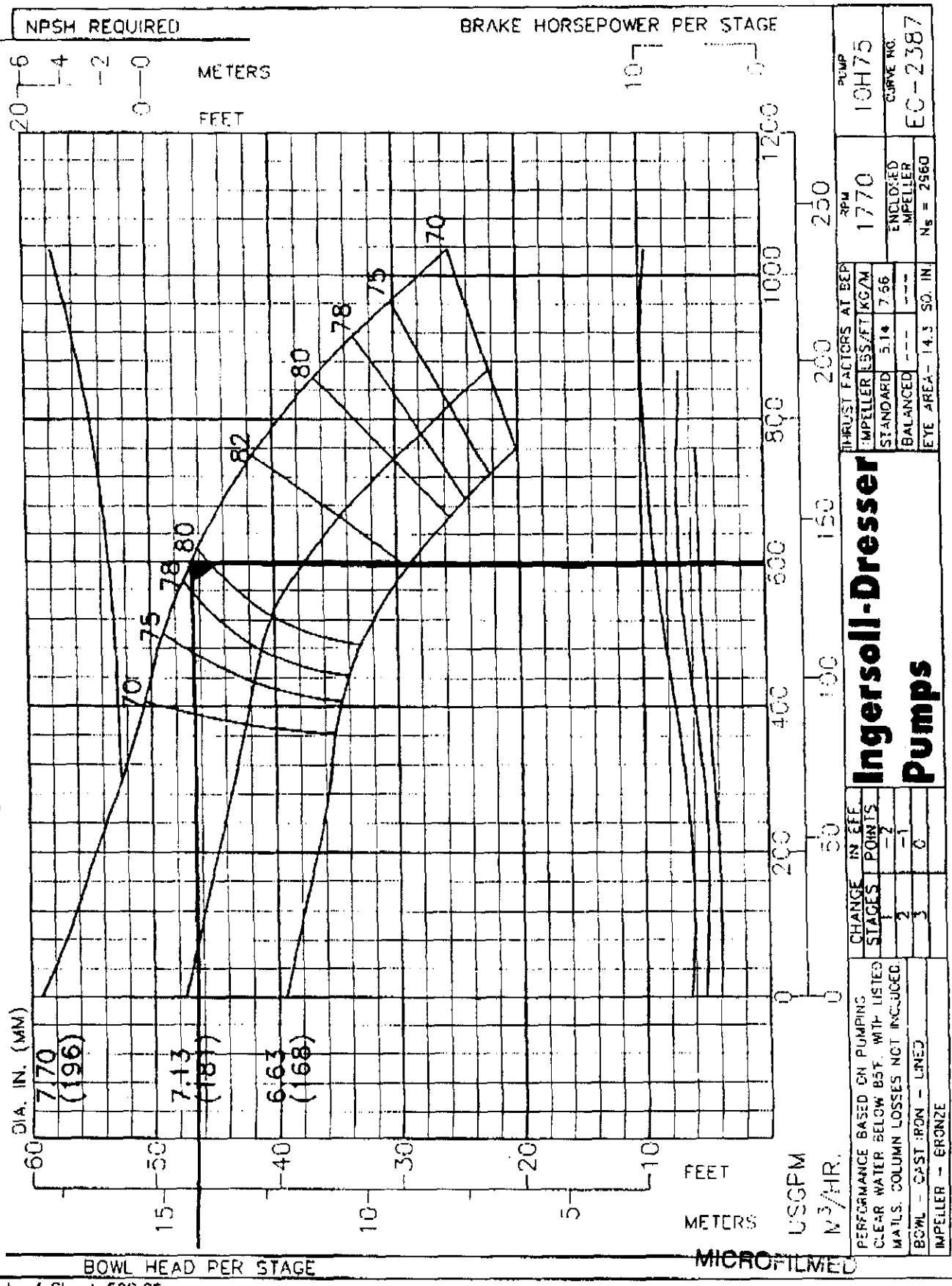

© 1993 Ingersoll-Dresser Pump Company
Printed in U.S.A.

Back of Sheet 520.26

ATTN: JIM 736-3037

MICROFILMED AUG 1 6 2002

DEPARTMENT OF WATER RESOURCES

BALL [illegible]

WELL DRILLER'S REPORT

State law r[illegible] that this report be filed wi[illegible] the Director, Department of W[illegible]esources within 30 days after the completion or abandonment of the well.

1. WELL OWNER

Name Allen Ranch (Herb Allen)

Address 734 Golf Course Rd. Jerome, ID 83338

Drilling Permit No. 36-90-S-088 ok

Water Right Permit No. 36-8260

2. NATURE OF WORK

☐ New well ☒ Deepened ☐ Replacement

☐ Well diameter increase

☐ Abandoned (describe abandonment procedures such as materials, plug depths, etc. in lithologic log)

3. PROPOSED USE

☐ Domestic ☒ Irrigation ☐ Test ☐ Municipal

☐ Industrial ☐ Stock ☐ Waste Disposal or Injection

☐ Other _____ (specify type)

4. METHOD DRILLED

☒ Rotary ☒ Air ☐ Hydraulic ☐ Reverse rotary

☐ Cable ☐ Dug ☐ Other _____

5. WELL CONSTRUCTION

Casing schedule: ☒ Steel ☐ Concrete ☐ Other _____

Thickness	Diameter	From	To
.250 inches	14 inches +	1 feet	9 feet
inches	inches	feet	feet
inches	inches	feet	feet
inches	inches	feet	feet

Was casing drive shoe used? ☐ Yes ☒ No

Was a packer or seal used? ☐ Yes ☒ No

Perforated? ☐ Yes ☒ No

How perforated? ☐ Factory ☐ Knife ☐ Torch ☐ Gun

Size of perforation _____ inches by _____ inches

Number	From	To
perforations	feet	feet
perforations	feet	feet
perforations	feet	feet

Well screen installed? ☐ Yes ☒ No

Manufacturer's name _____

Type _____ Model No. _____

Diameter ___ Slot size ___ Set from ___ feet to ___ feet

Diameter ___ Slot size ___ Set from ___ feet to ___ feet

Gravel packed? ☐ Yes ☒ No ☐ Size of gravel _____

Placed from _____ feet to _____ feet

Surface seal depth 9 Material used in seal: ☒ Cement grout ☐ Bentonite ☐ Puddling clay ☐ _____

Sealing procedure used: ☐ Slurry pit ☐ Temp. surface casing ☒ Overbore to seal depth

Method of joining casing: ☐ Threaded ☐ Welded ☐ Solvent Weld ☐ Cemented between strata

Describe access port Side port

6. LOCATION OF WELL

Sketch map location must agree with written location.

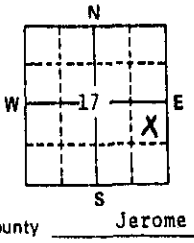

Subdivision Name _____

Lot No. _____ Block No. _____

County Jerome

NE ¼ SE ¼ Sec. 17, T. 9 N ☐ S ☒ R. 17 E ☒ W ☐

7. WATER LEVEL

Static water level 112 feet below land surface.

Flowing? ☐ Yes ☒ No G.P.M. flow _____

Artesian closed-in pressure _____ p.s.i.

Controlled by: ☐ Valve ☐ Cap ☐ Plug

Temperature ___ °F. Quality _____

Describe artesian or temperature zones below.

8. WELL TEST DATA

☐ Pump ☐ Bailer ☐ Air ☐ Other _____

Discharge G.P.M.	Pumping Level	Hours Pumped

9. LITHOLOGIC LOG

Bore Diam.	Depth From	Depth To	Material	Water Yes	Water No
17½	0	2	Sand		x
12	2	48	Lava		x
	48	53	Red cinders, Sand		x
	53	70	Lava		x
	70	74	Broken lava		x
	74	118	Lava		x
	118	130	Red cinders & brown clay	x	
	130	145	Lava		x
	145	149	Red & black cinders, water talc		x
	149	160	Lava		x
	160	172	Brown clay & black cinders		x
	172	185	Gray clay		x
	185	198	Lava		x
	198	207	Black cinders & gray clay	x	
	207	216	lava		x
	216	225	Red cinders	x	
	225	261	Lava		x
	261	268	Red cinders & brown clay	x	
	268	304	Lava		x
	304	310	Red cinders	x	
	310	319	Lava		x
	319	325	Black cinders & gray clay	x	
	325	350	Lava		x

RECEIVED

MAR 29 1991

Department of Water Resources
Southern Region Office

10. Work started 3-18-91 finished 3-21-91

11. DRILLERS CERTIFICATION

I/We certify that all minimum well construction standards were complied with at the time the rig was removed.

Firm Name Elsing Drilling Firm No. 31

P.O. Box 919

Address Twin Falls, ID 83301 Date 3-27-91

Signed by (Firm Official) [signature]

and

(Operator) Mark Elsing

MICROFILMED

2002

USE ADDITIONAL SHEETS IF NECESSARY — FORWARD THE WHITE COPY TO THE DEPARTMENT

36-90-S-0088 - 100

NE/SE S17-T9S-R17E

Form 238-7
1/94

C

IDAHO DEPARTMENT OF WATER RESOURCES
WELL DRILLER'S REPORT

Use Typewriter or Ball Point Pen

36-94-S-0287-400

1. DRILLING PERMIT NO. 36 - 94 - S - 0287 - 000
Other IDWR No. 36-8260

2. OWNER:
Name Allen Ranch (Herb Allen)
Address 734 Golf Course Rd.
City Jerome State ID Zip 83338

3. LOCATION OF WELL by legal description:
Sketch map location must agree with written location.

N / W / E / S — X

Twp. 9 North ☐ or South ☒
Rge. 17 East ☒ or West ☐
Sec. 17, ____ 1/4 (10 acres) NE 1/4 (40 acres) SE 1/4 (160 acres)
Gov't Lot ____ County Jerome

Address of Well Site ____
____ City ____
(Give at least name of road + Distance to Road or Landmark)

Lt. ____ Blk. ____ Sub. Name ____

4. PROPOSED USE:
☐ Domestic ☐ Municipal ☐ Monitor ☒ Irrigation
☐ Thermal ☐ Injection ☐ Other ____

5. TYPE OF WORK
☐ New Well ☒ Modify or Repair ☐ Replacement ☐ Abandonment

6. DRILL METHOD
☐ Mud Rotary ☒ Air Rotary ☐ Cable ☐ Other ____

7. SEALING PROCEDURES

SEAL/FILTER PACK			AMOUNT	METHOD
Material	From	To	Sacks or Pounds	
Bentonite	0	18	37	Poured
Overbore to seal depth				

Was drive shoe used? Y ☐ N ☒
Was drive shoe seal tested? Y ☐ N ☒ How? ____

8. CASING/LINER:

Diameter	From	To	Gauge	Material	Casing	Liner	Welded	Threaded
12"	+2	190	.250	Steel	☒	☐	☒	☐
					☐	☐	☐	☐
					☐	☐	☐	☐

Length of Headpipe ____ Length of Tailpipe ____

9. PERFORATIONS/SCREENS
☒ Perforations Method Factory
☐ Screens Screen Type ____

From	To	Slot Size	Number	Diameter	Material	Casing	Liner
190	350	3/16	x 3"			☐	☐
			32	12"	Steel	☒	☐
						☐	☐

10. STATIC WATER LEVEL OR ARTESIAN PRESSURE:
112 ft. below ground Artesian pressure ____ lb.
Depth flow encountered ____ ft. Describe access and control devices: ____

11. WELL TESTS:
☐ Pump ☐ Bailer ☐ Air ☐ Flowing Artesian

Yield gal./min.	Drawdown	Pumping Level	Time

Water Temp. ____ Bottom hole temp. ____
Water Quality test or comments: ____

12. LITHOLOGIC LOG: (Describe repairs or abandonment)

Bore Dia.	From	To	Remarks: Lithology, Water Quality & Temperature	Water Y	Water N
16"	0	350	Ream old well		

RECEIVED
JAN 06 1995
Southern Regional Office

Completed Depth 350 ft. (Measurable)
Date: Started 11-30-94 Completed 12-9-94

13. DRILLER'S CERTIFICATION
I/We certify that all minimum well construction standards were complied with at the time the rig was removed.

Firm Name Elsing Drilling Firm No. 31
Firm Official Arnold Elsing Date 1-5-95
and
Supervisor or Operator Lloyd Hoyd Date 1-5-95
(Sign once if Firm Official & Operator)

MICROFILMED
AUG 15 2002

FORWARD WHITE COPY TO WATER RESOURCES

NEW 1-4-95

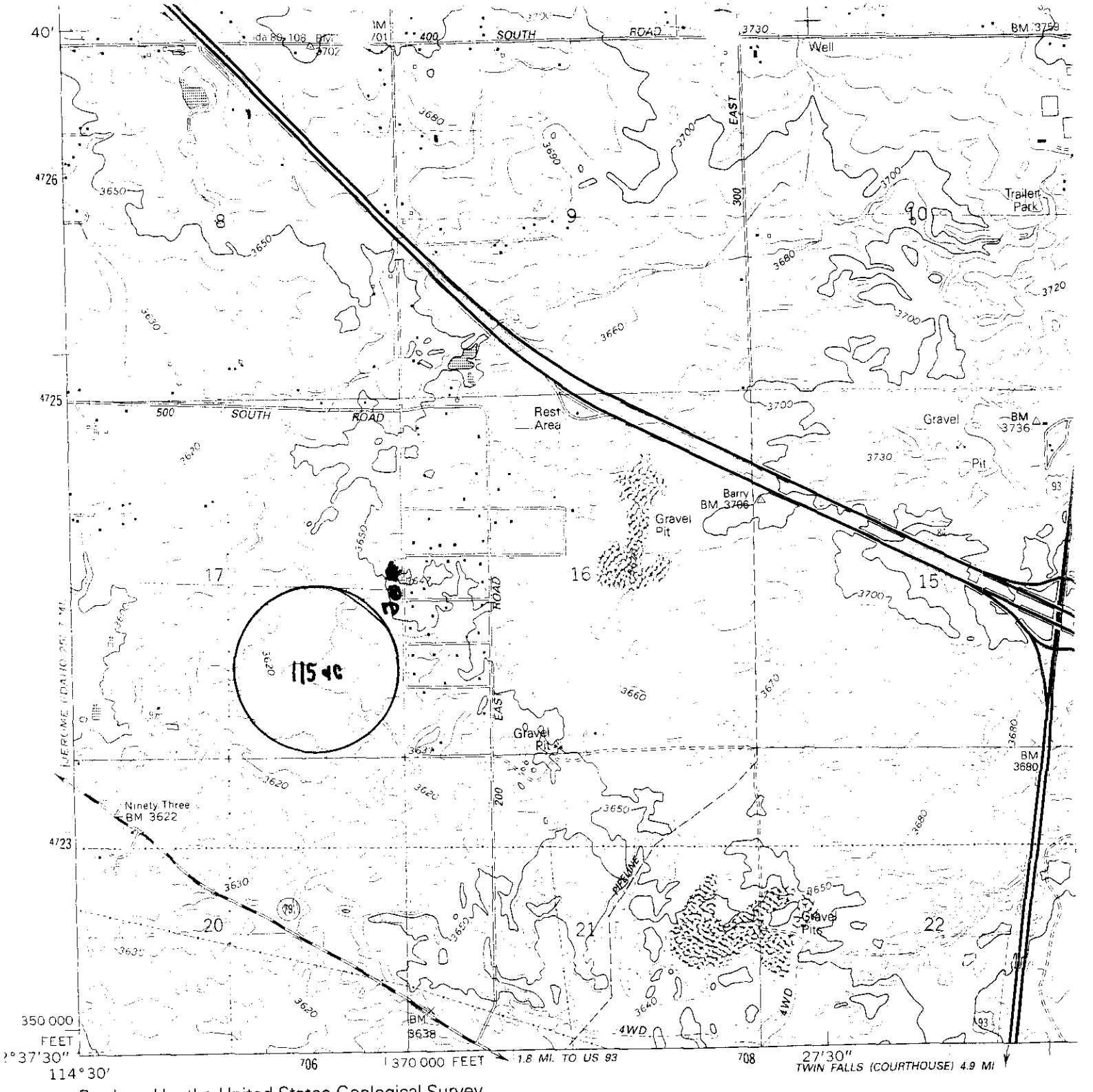

Produced by the United States Geological Survey

Control by USGS and NOS/NOAA

Compiled from aerial photographs taken 1962. Information shown in purple has been updated from aerial photographs taken 1987 and field checked. Map edited 1992. Conflicts may exist between some updated features and previously mapped contours

North American Datum of 1927 (NAD 27). Projection and 10,000-foot grid ticks: Idaho Coordinate System, central zone (Transverse Mercator). 1000-meter Universal Transverse Mercator grid ticks, zone 11, shown in blue

The difference between NAD 27 and North American Datum of 1983 (NAD 83) for 7.5 minute intersections is given in USGS Bulletin 1875. The NAD 83 is shown by dashed corner ticks

(FILE R) 3069 II SE

GN MN

1°44' 31 MILS

15½° 276 MILS

UTM GRID AND 1992 MAGNETIC NORTH DECLINATION AT CENTER OF SHEET

1 ½

1000 0 1000

1

NATION

THIS MAP CO

FOR SALE BY U. S. GEOLOGICAL

A FOLDER DESCRIBING

MICROFILMED

2002

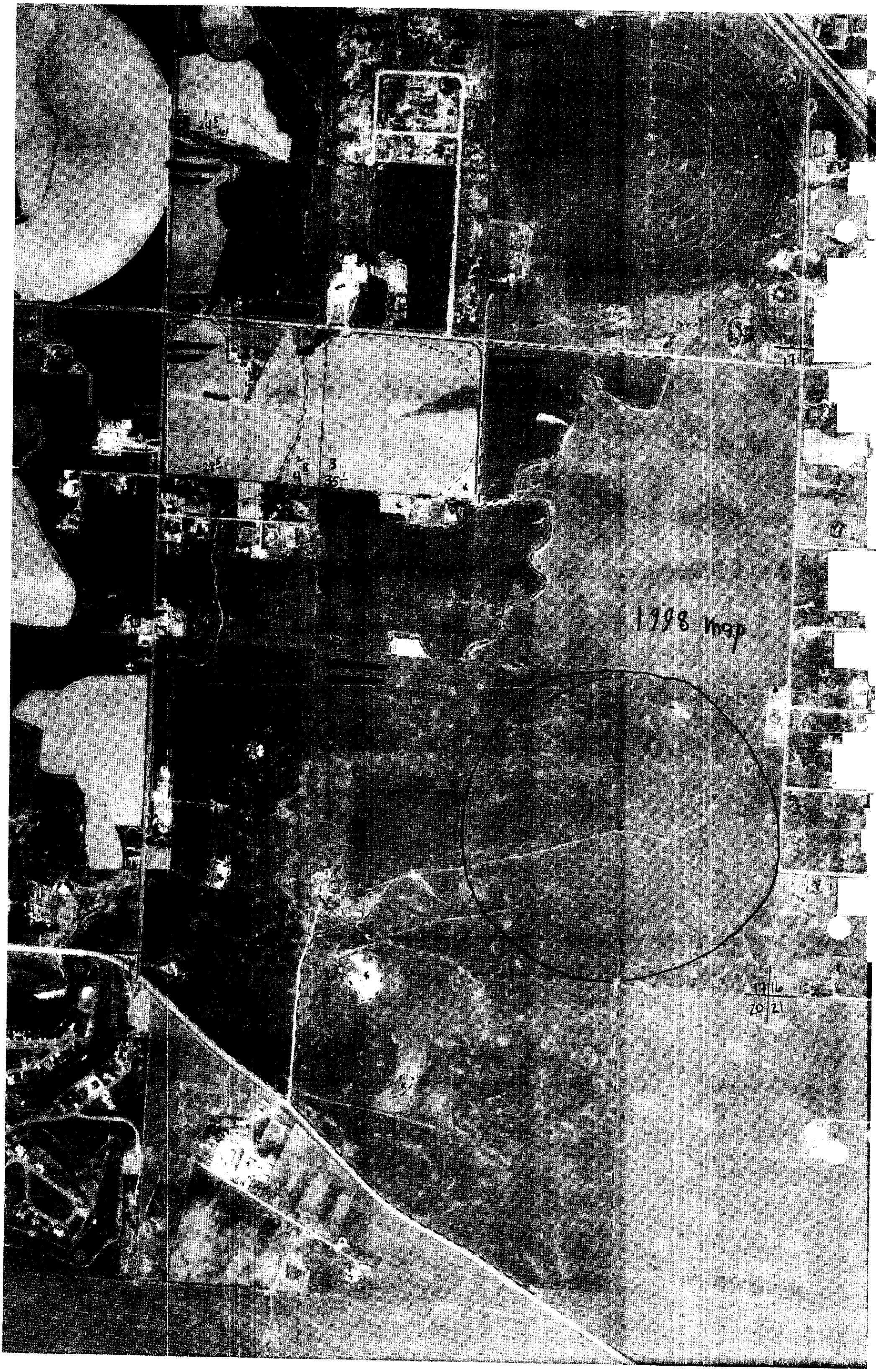
1998 map


1968 map

IDAHO DEPARTMENT OF WATER RESOURCES

LICENSING EXAMINATION DATA

RECOMMENDED P/D & P/U, PERMIT 36-8523

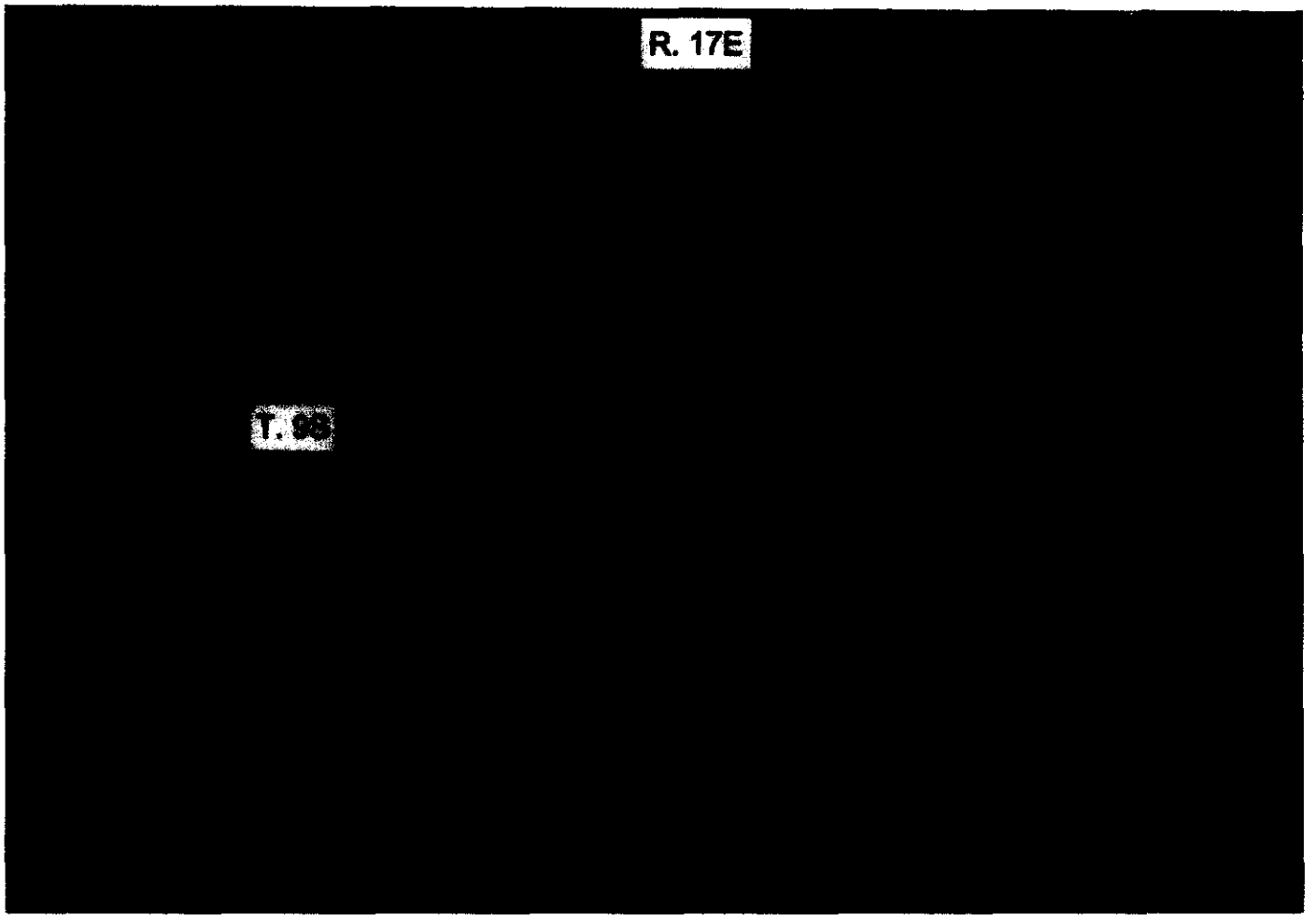

Section Lines

Quarter/Quarter Lines

General Location: 5 1/2 mi south & 2 mi east of Jerome city center

Point(s) of Diversion

Place of Use

N
W
E
S

MICROFILMED
OCT 15 2002

Prepared By J E Stanton 12-10-01

1986/87 NAPP Data

Well, Motor, Pump, Mainline



Place of Use Looking Southwest From Well

MICROFILMED
AUG 1 5 2002

36-8523
By J E Stanton
8-22-01



Place of Use Looking SSW From Well

Irrigated Land Looking South From North Fenceline

MICROFILMED
2002

36-8523
By J E Stanton
8-22-01

MICROFILMED
2002



Place of Use Looking South to Southwesterly From North Side of Farm

36-8523
By J E Stanton
8-22-01

RECEIVED
AUG 20 2001
Department of Water Resources
Southern Region

MEMORANDUM

DATE: August 13, 2001

TO: Allen Merritt

FROM: Shelley W. Keen SWK

RE: Field Examination for Permit 36-8523 (Herb Allen)

Thanks for offering to take another look at the field report for 36-8523. As we discussed, there are two areas of the report that require additional attention.

First, the right holder, Herb Allen, disagrees with the examiner's measurement of 1.40 cfs from the well. He has submitted a written request for a re-measurement. It is my understanding that the well has failed, however, and that no meaningful re-measurement is possible. The well may have been failing at the time of the exam. It could be useful to obtain a pump curve to see what the system was designed to pump, keeping in mind that it might never have produced the design capacity. It is up to you, of course, to determine the applicability of Beneficial Use Examination Rule 50.01.e., which allows for a re-examination fee.

Second, the examiner recommended a place of use of 415 acres because water "could be used to irrigate the entire 415 acres . . . ." The examiner also says that the applicant is only pumping water for a pivot, which is less than 415 acres. If the 415 acres have been irrigated, the examiner should indicate so. If only the land under the pivot has been irrigated, then examiner should indicate the number of acres actually irrigated during the development period.

MICROFILMED
AUG 15 2002

S:\SKeen\Wrmemos\Memo.doc

State of Idaho
DEPARTMENT OF WATER RESOURCES
1301 North Orchard Street, Boise, ID 83706 - P.O. Box 83720, Boise, ID 83720-0098
Phone: (208) 327-7900 Fax: (208) 327-7866 Web Site: www.idwr.state.id.us

DIRK KEMPTHORNE
Governor

KARL J. DREHER
Director

August 16, 2001

HERB ALLEN
MARY ALLEN
734 GOLF COURSE RD
JEROME ID 83338

RECEIVED
AUG 20 2001
Department of Water Resource
Southern Region

RE: Water Right 36-8523

Dear Mr. and Mrs. Allen:

I received your request for a re-measurement of the irrigation system capacity developed in accordance with Permit 36-8523. I am forwarding your request to our office in Twin Falls, where the staff will review the details of your situation and determine how to proceed.

In general, IDWR will conduct a re-measurement if you can demonstrate that the first measurement was in error due to faulty measuring equipment or inadequate measuring techniques. If you do not show that the first measurement was incorrect due to an error, IDWR will still conduct a re-measurement if you pay another examination fee. (See Beneficial Use Examination Rule 50.01.e.) Please note, however, that the intent of the field examination is to determine the beneficial use of water developed within the authorized development period, which ended on June 27, 1994, for this permit. If you have made improvements that increased the capacity of your system after June 27, 1994, the increased capacity cannot be reflected in your final water right license.

If you have any questions, please contact me at 208-327-7946.

Sincerely,

Shelley W. Keen

Shelley Walter Keen
Water Rights Supervisor

MICROFILMED
AUG 15 2002

S:\SKeen\Nameltrs\allen.doc

RECEIVED

AUG 03 2001

Department of Water Resources
Southern Region

RECEIVED

AUG - 7 2001

Department of Water Resources

Thursday, August 02, 2001

Idaho Department of Water Resources
PO Box 83720
Boise ID 83720-0098

Gentlemen:

This letter is a response to the water measurement made on Permit # 36-08523

I disagree with the water measurement and request the water to be re-measured.

Please contact use in reference to this.

Sincerely,

Herb Allen Herb Allen

Mary Allen Mary Allen

Address 734 Gold Course Rd
Jerome Id.

Phone Number 324-4627

Turned out water out 8/3/01
Per Gary -
Old well had
drilling new one.
Stop Processing
of Field Exam -
Sent to Basin
11/8/2000 - to Walker
Process per Allen

MICROFILMED

AUG 15 2002

Form 219
6/92

RECEIVED
NOV 9 2000
DEPARTMENT OF WATER RESOURCES

STATE OF IDAHO
DEPARTMENT OF WATER RESOURCES

BENEFICIAL USE FIELD REPORT

A. GENERAL INFORMATION

Permit No. 36-08523

1. Owner: Herb + Mary Allen Phone No. 208-324-4627

Current Address: 734 Golf Course Rd Jerome ID 83338

2. Accompanied by: Herb Allen EXAM DATE: July 25, 2000

Address: Same Phone No. Same

Relationship to Permit Holder: Owner

3. Source: Groundwater tributary to

B. OVERLAP REVIEW

1. Other water rights with the same place of use: ~~36-08266~~ 36-04259

2. Other water rights with the same point of diversion: ~~36-04259~~ 36-08266

C. DIVERSION AND DELIVERY SYSTEM

1. **Point(s) of Diversion:**

Ident No.	Gov't Lot	¼	¼	¼	Sec.	Twp.	Rge.	County	Method of Determination/Remarks
		NE	NE	SE	17	09S	17E	Jerome	GPS Tag # A0001223

2. **Place(s) of Use:** Indicate Method of Determination GIS

TWP	RGE	SEC	NE				NW				SW				SE				Totals
			NE	NW	SW	SE	NE	NW	SW	SE	NE	NW	SW	SE	NE	NW	SW	SE	
09S	17E	17									37.7		38	39.7	35.3	36.6	39.7	39.7	266.7
		20	2.4	39.7	32.5	3	39.3	19.8		11.6									148.3
																			415

MICROFILMED
2002

3. **Delivery System Diagram**: Indicate all major components and distances between components. Indicate weir size/ditch size/pipe i.d. as applicable.



Scale: 1" = _____.

X Copy of USGS Quadrangle Attached Showing location(s) of point(s) of diversion and place(s) of use (required).

X Aerial Photo Attached (required for irrigation of 10+ acres)

X Photo of Diversion and System Attached

4.

Well or Diversion Identification No.*	Motor Make	Hp	Motor Serial No.	Pump Make	Pump Serial No. or Discharge Size
	General Elect	75	5K6258XHIA		

**Code to correspond with No. on map and aerial photo*

D. FLOW MEASUREMENTS

1.

Measurement Equipment	Type	Make	Model No.	Serial No.	Size	Calib. Date
Fuji						

MICROFILMED
AUG 15 2002

2. **Measurements:** Measurement was taken with the Fuji. It recorded 628 gpm, which converts to 1.40 cfs. I was unable to get a print out from the measurement.

E. NARRATIVE/REMARKS/COMMENTS
FILE: 36-08523
FROM: Amanda Folsom
DATE: September 15, 2000

I met with Herb Allen on July 25, 2000. Mr. Allen owns a large amount of pastureland located in Sections 17 and 20, Twn 09S, Rng 17E. The well is located in the NENESE ¼ of Sec 17, Twn 09S, Rng 17E. The well is used in conjunction with canal shares and surface water. Mr. Allen's other sources of water come from canal shares and surface right 36-04259. The domestic, stockwater, and commercial uses are covered under permit 36-08266, which comes from the same point of diversion used for this permit.

The canal shares and well water are two separate and independent systems at this time. The canal shares are pumped from a ditch to a large pond. From the pond the water is pumped to the only pivot on the property and to several wheel lines. The well water, when used, is pumped to the pivot. At the time of the exam, Mr. Allen informed me that the well could be used to irrigate the entire 415 acres, however, they would have to lay more pipes from the well to the pond. The well water would then be pumped to the same pond as the canal shares and then pumped to the wheel lines. At this time, however, Mr. Allen is only pumping well water to the pivot when needed. I measured the well with the Fuji, which recorded 628gpm. This converts to 1.40cfs.

I used GIS and the 1999 slides from the Jerome FAS office to calculate the acres irrigated. The 1999 slides showed the pivot and minor changes in the southern acres being irrigated. Mr. Allen assured me that all of the acres as permitted are still being irrigated. I calculated a total of 415 acres being irrigated by Mr. Allen with the GIS system.

My recommendation is as follows:

Irrigation	1.40cfs	683.1afa
Total	1.40cfs	683.1afa

MICROFILMED
AUG 15 2002

Idaho Department of Water Resource

Recommendation for 36-08523

Herb Allen

T09S

R17E



Points of Diversion

Quarter-quarter Lines

Section Lines

Place of Use

MICROFILMED
2002

N

Point of Diversion
T09S R17E S17 & 20
Data entery on July 26, 2000

Point of Diversion Presentation
1987/1988 NAPP Photography
Data Entry By: Amanda Folsom

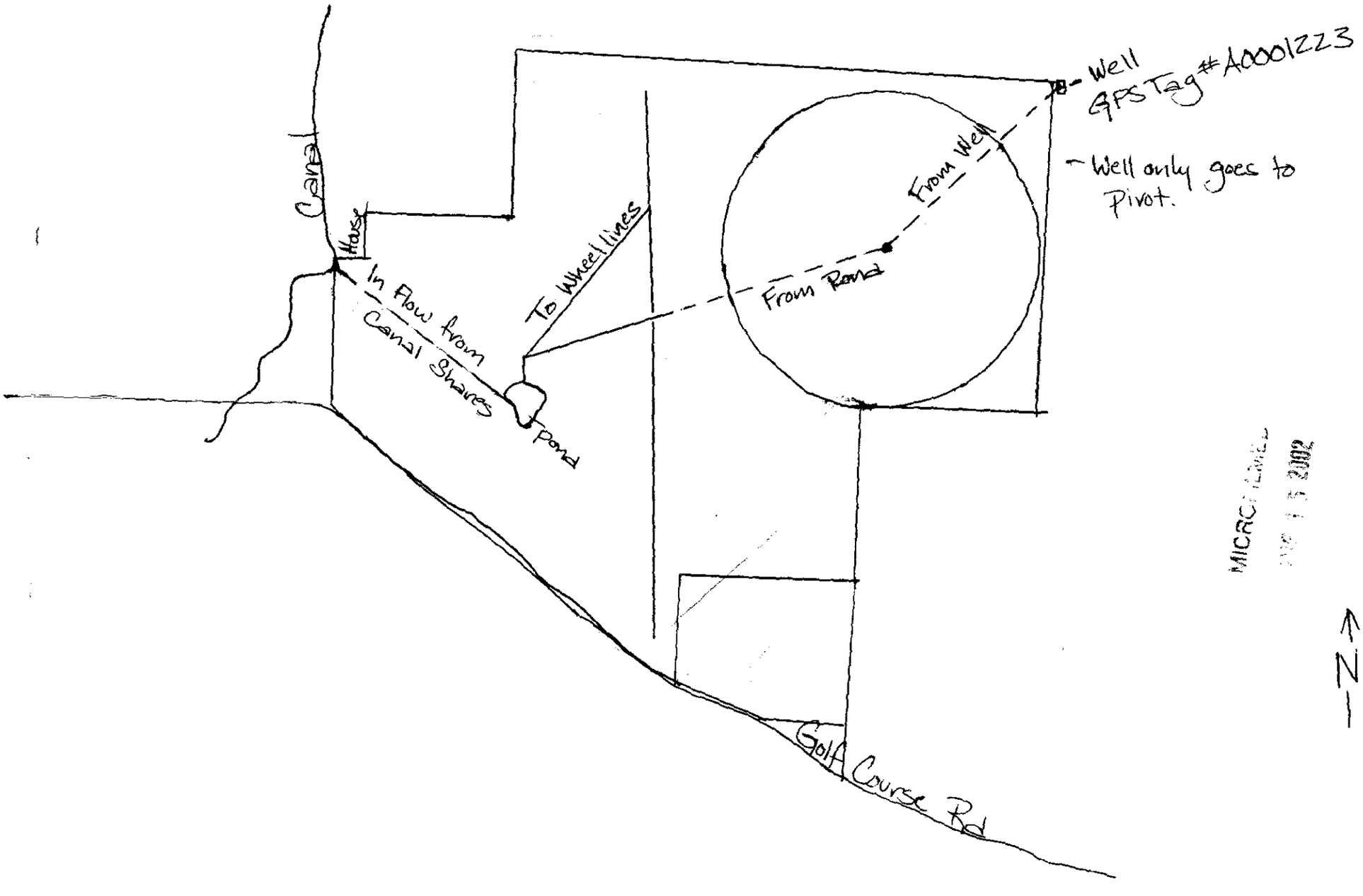

MICROFILMED
2002

36-08523


ROUGH
PASTURE
Pivot
Pond
18
17
19
20

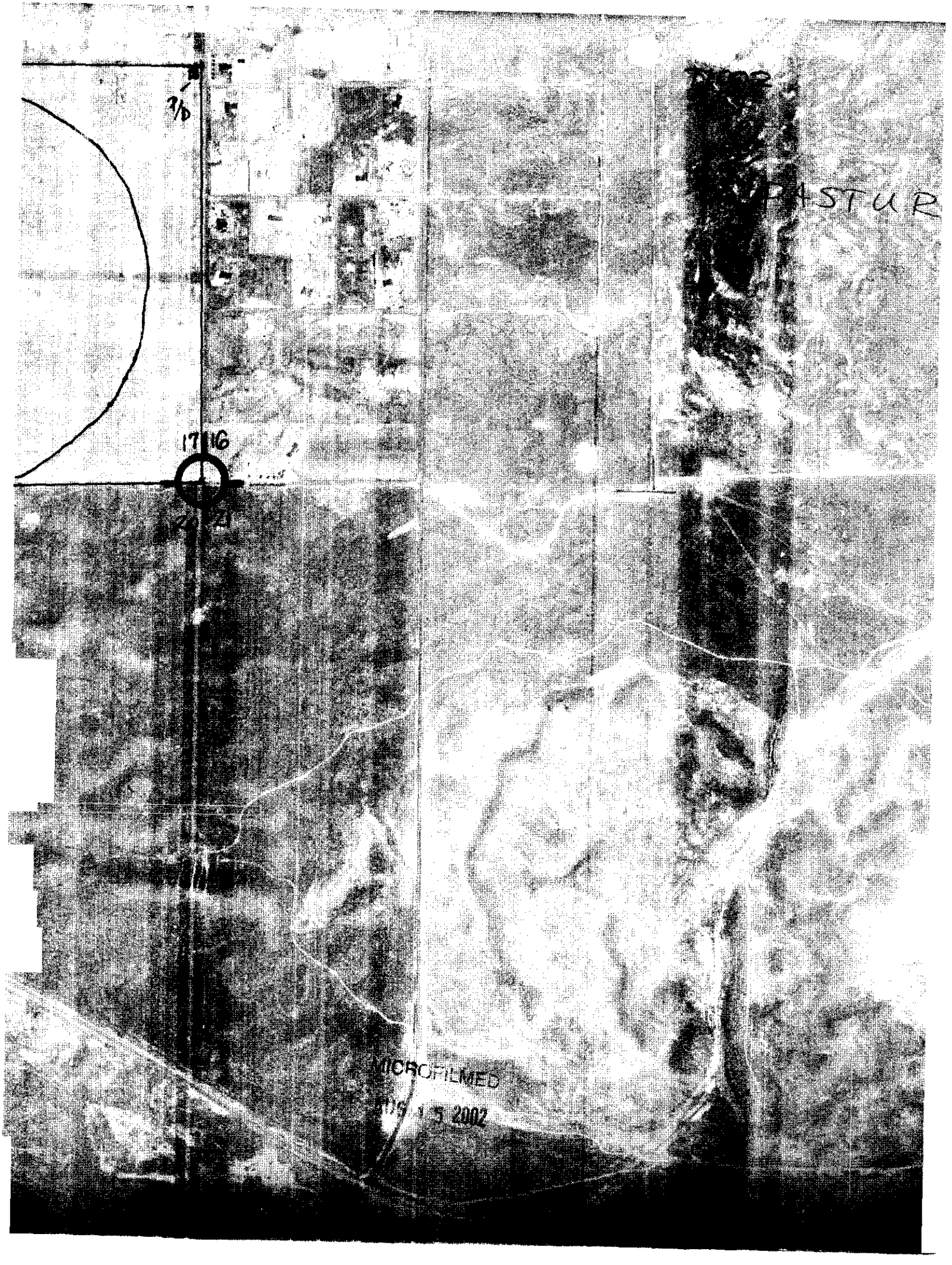
3/b
17 16
PASTUR
MICROFILMED
1 5 2002





MICROFILMED
AUG 2 8 2000

Herb Allen
FE: Amanda Folsom
Date: July 25, 2000

36-08523

Looking SE'ly

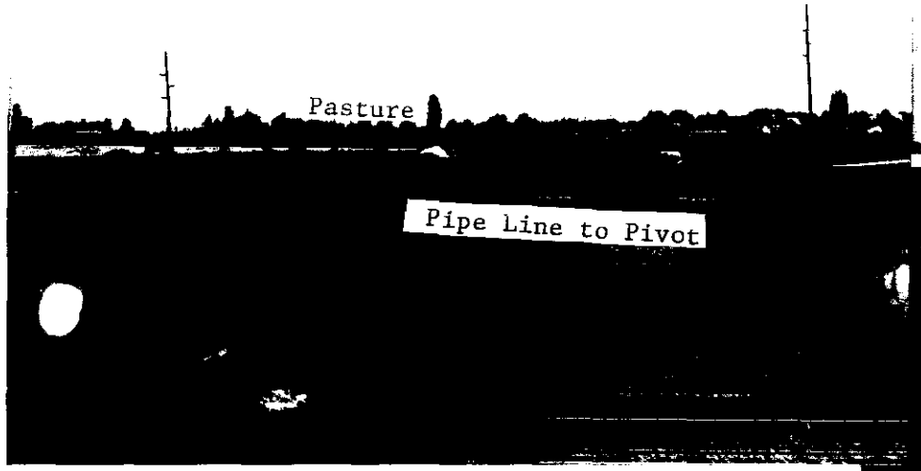





Herb Allen
FE: Amanda Folsom
Date: July 25, 2000

36-08523





Herb Allen
FE: Amanda Folsom
Date: July 25, 2000

36-08523

E. NARRATIVE/REMARKS/COMMENTS

Have conditions of permit approval been met? X yes ___ no

MICROFILMED
AUG 15 2002

F. FLOW CALCULATIONS ____ Additional Computation Sheets Attached

Measured Method:

Theoretical Rate → $\frac{8.8(75)(.7)}{110 + [100(2.31)]} = \frac{462}{341} = 1.35\text{cfs}$

Fuji → $\frac{628\text{gpm}}{448.83} = \boxed{1.40\text{cfs}}$

G. VOLUME CALCULATIONS

1. Volume Calculations for Irrigation:

$V_{I.R}$ = (Acres Irrigated) x (Irrigation Requirement) = 4(~~384~~ 415) AF = 1660

$V_{D.R.}$ = [Diversion Rate (cfs)] x (Days in Irrigation Season) x 1.9835 = 1.40(246)(1.9835) = 683.1

V = Smaller of $V_{I.R.}$ and $V_{D.R.}$ = 683.1

2. Volume Calculations for Other Uses:

H. RECOMMENDATIONS

1. Recommended Amounts

Beneficial Use	Period of Use From	Period of Use To	Rate of Diversion Q (cfs)	Annual Volume V (afa)
Irrigation	3-15	11-15	1.40	683.1
		Totals:	1.40	683.1

2. Recommended Amendments

___ Change P.D. as reflected above ___ Add P.D. as reflected above ___ None

X Change P.U. as reflected above ___ Add P.U. as reflected above ___ Other

I. AUTHENTICATION

Field Examiner's Name Amanda Folsom Date 9-15-00

Reviewer _____ Date _____

SEAL

MICROFILMED

AUG 15 2002

RECEIVED
AUG 3 1994
Department of Water Resources
thern Region Offic

August 2, 1994

HERB AND MARY ALLEN
734 GOLF COURSE RD
JEROME ID 83338

PROOF ACKNOWLEDGEMENT LETTER

RE: PERMIT NO. 36-08523

Dear Permit Holder:

The department acknowledges receipt of the proof of beneficial use form submitted for the above referenced permit. The next step in the process of developing a water right is for the department to conduct a field examination to determine and confirm the use being made of the water.

Enclosed is an order reinstating your permit since the permit was lapsed in error. Please note that the priority date has not been advanced.

If you have questions concerning this matter, please feel free to contact the SOUTHERN Regional Office in Twin Falls, at (208)736-3033.

Sincerely,

JULIE L. YARBROUGH
Senior Secretary

Enclosure

c: IDWR - Region

MICROFILMED
2002

BEFORE THE DEPARTMENT OF WATER RESOURCES

OF THE

STATE OF IDAHO

IN THE MATTER OF PERMIT NO. 36-08523	)	
	)	**ORDER OF**
IN THE NAME OF HERB & MARY ALLEN	)	**REINSTATEMENT**
	)	

WHEREAS, the Department issued the above-captioned permit with the condition that proof of construction of works and application of water to beneficial use (proof of beneficial use) be submitted on or before July 1, 1994; and,

WHEREAS, the Department notified the permit holder on April 30, 1994, by certified mail that proof was due and instructed the permit holder of the steps to be taken to submit the proof of beneficial use; and,

WHEREAS, the permit holder submitted an acceptable proof of beneficial use to the Southern Regional Office on June 27, 1994, but the proof was not received at the State Office until after the lapse notice had been mailed on July 6, 1994; and,

WHEREAS, Section 42-218a, Idaho Code, provides that a permit may be reinstated upon a showing of reasonable cause within sixty days of the date of the notice of lapsing; and,

WHEREAS, the permit holder has provided a reasonable showing why the permit should be reinstated by submitting an acceptable proof of beneficial use on June 27, 1994;

IT IS, THEREFORE, HEREBY ORDERED that Permit No. 36-08523 be REINSTATED with no advance in priority.

Dated this 2nd day of August, 1994.

L. Glen Saxton

L. GLEN SAXTON
Chief, Water Allocation Bureau

MICROFILMED

AUG 1 5 2002

Form 217
07/90

For Office Use Only
Amt. of Fee $ 275
Date 6/27/94
Receipt No. 4017046
Received by

STATE OF IDAHO

DEPARTMENT OF WATER RESOURCES

RECEIVED
JUN 30 1994
Department of Water Resources

PROOF OF BENEFICIAL USE

The Idaho Department of Water Resources will consider this form as a statement that the permit holder(s) has/have completed all development that will occur under this permit and that water has been applied according to the provisions of the permit for the beneficial use(s) described below. This form must be accompanied by a license examination fee or a completed field examination report prepared by a certified water right examiner who has been appointed by the department.

1. Permit No. 36-08523 Telephone No. 208-324-4627
2. Name(s) of Permit Holder(s): Allen, Mary ; Allen, Herb
3. Post Office Address: 734 Golf Course Rd. Jerome, Ida 83338
4. Source of Water: groundwater -
   a. If ground water, well driller's name: Elsing Date drilled: _____
   b. Pump horsepower: _____ Pressure (psi): _____ Dynamic pumping level (ft.): _____
5. Extent of Use:

   Domestic _____ (No. of households) Irrigation 384.0 (No. of acres) Ck. 2001 attached

   Stockwater _____ (No. and type of stock) Other _____

   JUN 27 1994
   Department of Water Resources
   Southern Region Office

6. Total rate and/or volume for which proof is submitted 7.68 cfs _____ acre/feet
7. Refer to the approval conditions on your permit and respond accordingly:

   Measuring device: Required? ___Yes ✓No Installed? ___Yes ___No

   OR

   Flow Measurement Port: Required? ✓Yes ___No Installed? ✓Yes ___No

8. Fee Enclosed: $ 275.00 (See License Examination Fee Schedule)
9. Person to contact to accompany the Department representative during the field examination:

   Allen, Herb. 208-324-4627
   Name Telephone No.

   Allen, Mary 734 Golf Course Rd,
   Address

10. The above information is my true statement of the extent to which the above numbered permit has been developed and I relinquish any undeveloped portion of the permit to the state of Idaho.

6-27-94 Herb Allen
Date Signature (and title if on behalf of a company or organization)

MICROFILMED

Form 217
07/90

For Office Use Only
Amt. of Fee $ 275
Date 6/27/94
Receipt No. 617046
Received by

STATE OF IDAHO

DEPARTMENT OF WATER RESOURCES

PROOF OF BENEFICIAL USE

The Idaho Department of Water Resources will consider this form as a statement that the permit holder(s) has/have completed all development that will occur under this permit and that water has been applied according to the provisions of the permit for the beneficial use(s) described below. This form must be accompanied by a license examination fee or a completed field examination report prepared by a certified water right examiner who has been appointed by the department.

1. Permit No. 36-08523 Telephone No. 208-324-4627
2. Name(s) of Permit Holder(s): Allen, Mary; Allen, Herb
3. Post Office Address: 734 Golf Course Rd. Jerome, Ida 83338
4. Source of Water: groundwater
   a. If ground water, well driller's name: Elsing Date drilled: _____
   b. Pump horsepower: _____ Pressure (psi): _____ Dynamic pumping level (ft.): _____
5. Extent of Use:

   Domestic _____ (No. of households) Irrigation 384.0 (No. of acres) Ck. 2001 attached

   Stockwater _____ (No. and type of stock) Other _____

   RECEIVED

6. Total rate and/or volume for which proof is submitted 7.68 cfs _____ acre/feet

   JUN 27 1994
   Department of Water Resources
   Southern Region Office

7. Refer to the approval conditions on your permit and respond accordingly:

   Measuring device: Required? __Yes ✓No Installed? __Yes __No

   OR

   Flow Measurement Port: Required? ✓Yes __No Installed? ✓Yes __No

8. Fee Enclosed: $ 275.00 (See License Examination Fee Schedule)
9. Person to contact to accompany the Department representative during the field examination:

   Allen, Herb (Name) 208-324-4627 (Telephone No.)

   Allen, Mary 734 Golf Course Rd, (Address)

10. The above information is my true statement of the extent to which the above numbered permit has been developed and I relinquish any undeveloped portion of the permit to the state of Idaho.

6-27-94 (Date) Herb Allen (Signature (and title if on behalf of a company or organization))

MICROFILMED

36-08523

State of Id o
DEPARTMENT OF WATER RESOURCES
1301 North Orchard Street, Statehouse Mail, Boise, Idaho 83720-9000
Phone: (208) 327-7900 FAX: (208) 327-7866

CECIL D. ANDRUS
GOVERNOR
R. KEITH HIGGINSON
DIRECTOR

RECEIVED
JUN 23 1993
Department of Water Resources
Southern Region Office

June 21, 1993

Herb and Mary Allen
734 Golf Course Road
Jerome, ID 83338

Re: Permit No. 36-08523

Dear Permit Holder:

Enclosed is a copy of the approved request for extension of time. The time within which to submit proof of beneficial use is extended to July 1, 1994. Please note that the department has granted this extension based on due diligence. It is important that you work diligently toward the completion of this project during the construction period allowed since the department **will not** be able to grant additional extensions based on due diligence.

If you have any questions or if I can be of any further assistance, please feel free to contact this office.

Sincerely,

Karen L. Gustafson

Karen L. Gustafson
Secretary/Records Manager

Enclosure

C: IDWR-Regional Office

36. 08523

MICROFILMED
AUG 1 9 2002

Form 204
11-91

RECEIVED

JUN 09 1993

Department of Water Resources
Southern Region Office

RECEIVED

JUN 10 1993

Department of Water Resources

For Office Use Only
$15 Fee Receipted by NTS
Date 6-9-93
Receipt No. 5015862

STATE OF IDAHO
DEPARTMENT OF WATER RESOURCES

REQUEST FOR EXTENSION OF TIME

TO PROVIDE ADDITIONAL TIME IN WHICH TO SUBMIT PROOF OF BENEFICIAL USE FOR A WATER RIGHT PERMIT

The Idaho Department of Water Resources will consider this form as a request that the permit holder(s) be granted an additional period of time in which to complete development of water right under the provisions of Section 42-204, Idaho Code.

Permit No. 36-8523

Name(s) of Permit Holder: Herb & Mary Allen

Mailing Address: 734 Golf Course Rd; Jerome ID 83338

Date Proof is Due 7-1-93 Telephone No. 324-4627

Describe what work has been completed toward the development of this water right:
(This must be filled out! If no work has been completed, show "none".)

Well has been drilled, main line to pond, pump to sprinkler system and sprinkler system have been completed.

Costing $ 20,000

The permit holder(s) has been unable to complete the remainder of the work for the following reasons:

We have had some drought related economic set backs that have prevented us from completing the purchase and installation of the pump and power source.

Permit holder(s) request an extension to 7-1-, 1994.

FEE: $15.00

Mary B Allen
(Signature)*
*If other than permit holder, Power of Attorney must be supplied.

ACTION OF THE DEPARTMENT OF WATER RESOURCES

IT IS HEREBY ORDERED that the above request for extension of time be APPROVED and the time within which to submit proof of beneficial use is extended to July 1, 1994.

MICROFILMED

Signed this 21st day June, 1993

L. Glen Saxton
Chief, Water Allocation Bureau

Form 204
11-91

RECEIVED

JUN 09 1993

Department of Water Resources
Southern Region Office

For Office Use Only
$15 Fee Receipted by MTS
Date 6-9-93
Receipt No. 5015862

STATE OF IDAHO
DEPARTMENT OF WATER RESOURCES

REQUEST FOR EXTENSION OF TIME

TO PROVIDE ADDITIONAL TIME IN WHICH TO SUBMIT PROOF OF BENEFICIAL USE FOR A WATER RIGHT PERMIT

The Idaho Department of Water Resources will consider this form as a request that the permit holder(s) be granted an additional period of time in which to complete development of water right under the provisions of Section 42-204, Idaho Code.

Permit No. 36-8523

Name(s) of Permit Holder: Herb & Mary Allen

Mailing Address: 734 Golf Course Rd; Jerome ID 83338

Date Proof is Due 7-1-93 Telephone No. 324-4627

Describe what work has been completed toward the development of this water right:
(This must be filled out! If no work has been completed, show "none".)

Well has been drilled, mainline to pond, pump to sprinkler system and sprinkler system have been completed.

Costing $ 20,000

The permit holder(s) has been unable to complete the remainder of the work for the following reasons:

We have had some economic drought related and set backs that have prevented us from completing the purchase and installation of the pump and power source.

Permit holder(s) request an extension to 7-1-, 1994.

FEE: $15.00

Mary B Allen
(Signature)*

*If other than permit holder, Power of Attorney must be supplied.

ACTION OF THE DEPARTMENT OF WATER RESOURCES

IT IS HEREBY ORDERED that the above request for extension of time be

MICROFILMED

AUG 15 2002

Signed this 9 day _____, 19____

36-8523

RECEIVED

JUN 29 1992

Department of Water Resources
Southern Region Office

For Office Use Only
$15 Fee Receipted by MTS.
Date 6-29-92.
Receipt No. 5014695

STATE OF IDAHO
DEPARTMENT OF WATER RESOURCES

REQUEST FOR EXTENSION OF TIME

TO PROVIDE ADDITIONAL TIME IN WHICH TO SUBMIT PROOF OF BENEFICIAL USE FOR A WATER RIGHT PERMIT

The Idaho Department of Water Resources will consider this form as a request that the permit holder(s) be granted an additional period of time in which to complete development of water right under the provisions of Section 42-204, Idaho Code.

Permit No. 36-8523

Name(s) of Permit Holder: Herb & Mary Allen

Mailing Address: 734 Golf Course Rd., Jerome, Id. 83338

Date Proof is Due 7-1-92 Telephone No. 324-4627

Describe what work has been completed toward the development of this water right:
(This must be filled out! If no work has been completed, show "none".)

Well has been drilled and tested and remainder of work should be completed during 1992 irrigation season.

Costing $ 12,000

The permit holder(s) has been unable to complete the remainder of the work for the following reasons:

Delays by well driller have prevented completion of hook up to existing sprinkler system. Power to site and approximately one mile of mainline must be completed at an est. cost of $15,000

Permit holder(s) request an extension to July 1, 1993.

FEE: $15.00

Herb Allen
(Signature)*
*If other than permit holder, Power of Attorney must be supplied.

ACTION OF THE DEPARTMENT OF WATER RESOURCES

IT IS HEREBY ORDERED that the above request for extension of time be

MICROFILMED

AUG 1 5 2002

Signed this _____ day _____, 19 _____

36-8523

State of Idaho
Department of Water Resources

Permit To Appropriate Water

NO. 36-08523

Proposed Priority: April 25, 1990 Maximum Diversion Rate: 7.68 CFS

This is to certify, that **HERB ALLEN**
MARY ALLEN
734 GOLF COURSE RD.
JEROME, ID 83338

has applied for a permit to appropriate water from: **GROUNDWATER**
and a permit is **APPROVED** for development of water as follows:

BENEFICIAL USE	PERIOD OF USE	RATE OF DIVERSION
IRRIGATION	03/15 to 11/15	7.68 CFS

LOCATION OF POINT(S) OF DIVERSION: NENESE Sec. 17, Township 09S, Range 17E
JEROME County

PLACE OF USE: IRRIGATION

TWN	RGE	SEC		ACRES		ACRES		ACRES	TOTAL
09S	17E	17	NESW	35	SWSW	40	SESW	30	
			NESE	40	NWSE	30	SWSE	25	
			SESE	40					240
		20	NWNE	40	SWNE	34	NENW	40	
			NWNW	20	SENW	10			144

Total number of acres irrigated: 384

CONDITIONS/REMARKS:

1. Proof of construction of works and application of water to beneficial use shall be submitted on or before **July 1, 1992.**
2. Subject to all prior water rights.
3. A flow measurement port or other device as specified by the Department shall be installed by the permit holder to provide for the installation of measuring equipment and the determination of the rate of diversion by the Department.
4. Permit holder shall comply with the drilling permit requirements of Section 42-235, Idaho Code.
5. Any license issued by IDWR pursuant to the permit or portion thereof for the use of trust water is subject to a term review of 20 years after the date of this approval to determine availability of water for the use and to re-evaluate the public interest at the end of the term.
6. Diversion and use of water under this permit is subject to an annual use fee if rules are subsequently promulgated which provide for the submittal of the fee.
7. The Director retains jurisdiction of the permit and/or subsequent license issued to change, add or remove any requirement as determined to be appropriate.

36-8523

MICROFILMED

State of Idaho
Department of Water Resources

Permit To Appropriate Water

NO. 36-08523

8. The rate of diversion of water for irrigation under this permit and all other water rights on the same land shall not exceed 0.02 cubic feet per second for each acre of land.

This permit is issued pursuant to the provisions of Section 42-204, Idaho Code. Witness the seal and signature of the Director, affixed at Boise, this 2nd day of July, 1991.

for R. Keith Higginson, Director

MICROFILMED
AUG 15 2002

Form 202
6/85

Ident. No. 36-08523

STATE OF IDAHO
DEPARTMENT OF WATER RESOURCES
APPLICATION FOR PERMIT

To appropriate the public waters of the State of Idaho

1. Name of applicant HERB AND/or MARY ALLEN Phone 324-4627

   Post office address 734 GOLF COURSE ROAD JEROME ID 83338

2. Source of water supply GROUNDWATER which is a tributary of _____

3. Location of point of diversion is NE ¼ of NE ¼ of SE ¼, Govt. Lot _____

   Sec. 17 Township 9 S Range 17 E B.M. JEROME County; additional

   points of diversion if any: _____

4. Water will be used for the following purposes:

   Amount 7.68 (cfs or acre-feet per annum) for IRRIGATION purposes from MAR 15 to NOV 15 (both dates inclusive)

   Amount _____ (cfs or acre-feet per annum) for _____ purposes from _____ to _____ (both dates inclusive)

   Amount _____ (cfs or acre-feet per annum) for _____ purposes from _____ to _____ (both dates inclusive)

   Amount _____ (cfs or acre-feet per annum) for _____ purposes from _____ to _____ (both dates inclusive)

5. Total quantity to be appropriated is (a) 7.68 (cubic feet per second) and/or (b) _____ (acre feet per annum)

6. Proposed diverting works:

   a. Description of ditches, flumes, pumps, headgates, etc. Well, motor, pump, and sprinklers

   b. Height of storage dam _____ feet; active reservoir capacity _____ acre-feet; total

   reservoir capacity _____ acre-feet; period of year when water will be diverted to storage:

   _____ to _____ inclusive.

   c. Proposed well diameter is 14 inches; proposed depth of well is 400 feet.

   d. Is ground water with a temperature of greater than 90°F being sought? No

7. Time required for the completion of the works and application of the water to the proposed beneficial use is

   Existing years (*minimum 1 year*).

(Allow 1 yr., DRJ, 5/7/90)

36-8523

MICROFILMED
AUG 1 5 2002

8. Description of proposed uses (*if irrigation only, go to item 9*):

a. Hydropower; show total feet of head and proposed capacity in KW. _____

b. Stockwatering; list number and kind of livestock. _____

c. Municipal; show name of municipality. _____

d. Domestic; show number of households. _____

e. Other; describe fully. Water is pumped into holding pond, comingled with claim 36-4259. Canal water and repumped to place of use.

9. Description of place of use:

a. If water is for irrigation, indicate acreage in each subdivision in the tabulation below.

b. If water is used for other purposes, place a symbol of the use (*example: D for Domestic*) in the corresponding place of use below. See instructions for standard symbols.

TWP	RANGE	SEC.	NE¼				NW¼				SW¼				SE¼				TOTALS
			NE¼	NW¼	SW¼	SE¼	NE¼	NW¼	SW¼	SE¼	NE¼	NW¼	SW¼	SE¼	NE¼	NW¼	SW¼	SE¼	
9S	17E	17									35		40	30	40	30	25	40	240
		20		40	34		40	20		10									144

Total number of acres to be irrigated 384

10. Describe any other water rights used for the same purposes as described above. Claim 36-4259 (surface water)

11. a. Who owns the property at the point of diversion? Applicant

b. Who owns the land to be irrigated or place of use? _____

c. If the property is owned by a person other than the applicant, describe the arrangement enabling the applicant to make this filing. _____

12. Remarks: Well was drilled but never filed on

MICROFILMED
AUG 15 2002

13. Map of proposed project: show clearly the proposed point of diversion, place of use, section number, township and range number.

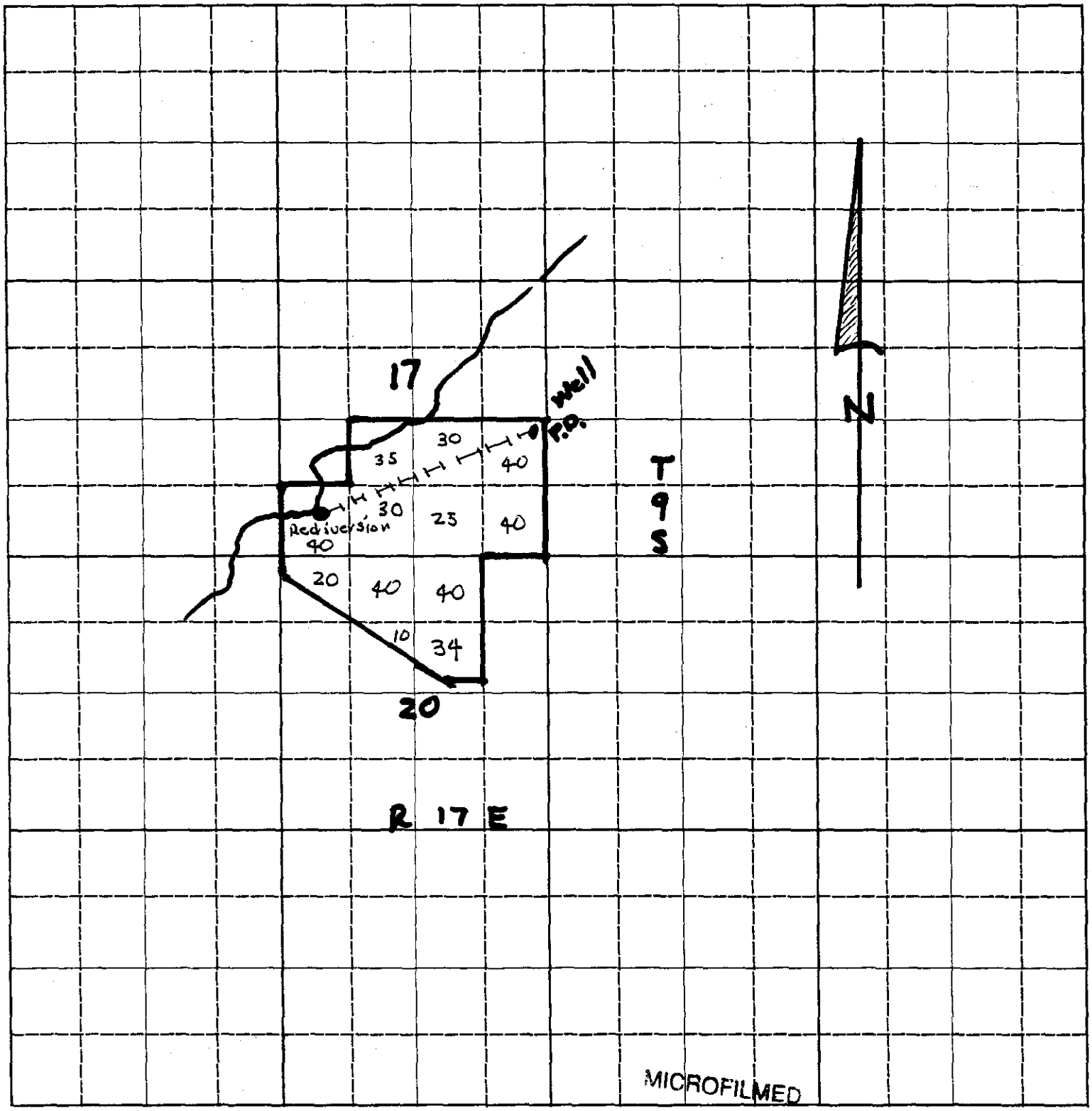

Scale: 2 inches equal 1 mile.

MICROFILMED
AUG 1 5 2002

BE IT KNOWN that the undersigned hereby makes application for permit to appropriate the public waters of the State of Idaho as herein set forth.

Mary Allen
(Applicant)

Received by MS Date 4-25-90 Time 11:00 AM Preliminary check by DRJ

Fee $ 185.00 Receipted by MS # 5012190 Date 4-25-90

Publication prepared by _____ Date _____ Published in _____

Publication approved _____ Date _____

ACTION OF THE DIRECTOR, DEPARTMENT OF WATER RESOURCES

This is to certify that I have examined Application for Permit to appropriate the public waters of the State of Idaho No. _____, and said application is hereby _____.

1. Approval of said application is subject to the following limitations and conditions:

   a. SUBJECT TO ALL PRIOR WATER RIGHTS.

   b. Proof of construction of works and application of water to beneficial use shall be submitted on or before _____, 19 ____.

   c. The rate of diversion, if water is to be used for irrigation under this permit, when combined with all other water rights for the same land shall not exceed 0.02 cubic feet per second for each acre of land.

   d. The water right acquired under this permit if for hydropower purposes shall be junior and subordinate to all rights to the use of water, other than hydropower, within the State of Idaho that are initiated later in time than the priority of this permit and shall not give rise to any right or claim against any future rights to the use of water, other than hydropower, within the State of Idaho initiated later in time than the priority of this permit.

   e. Other:

MICROFILMED

AUG 1 5 2002

13. Map of proposed project: show clearly the proposed point of diversion, place of use, section number, township and range number.

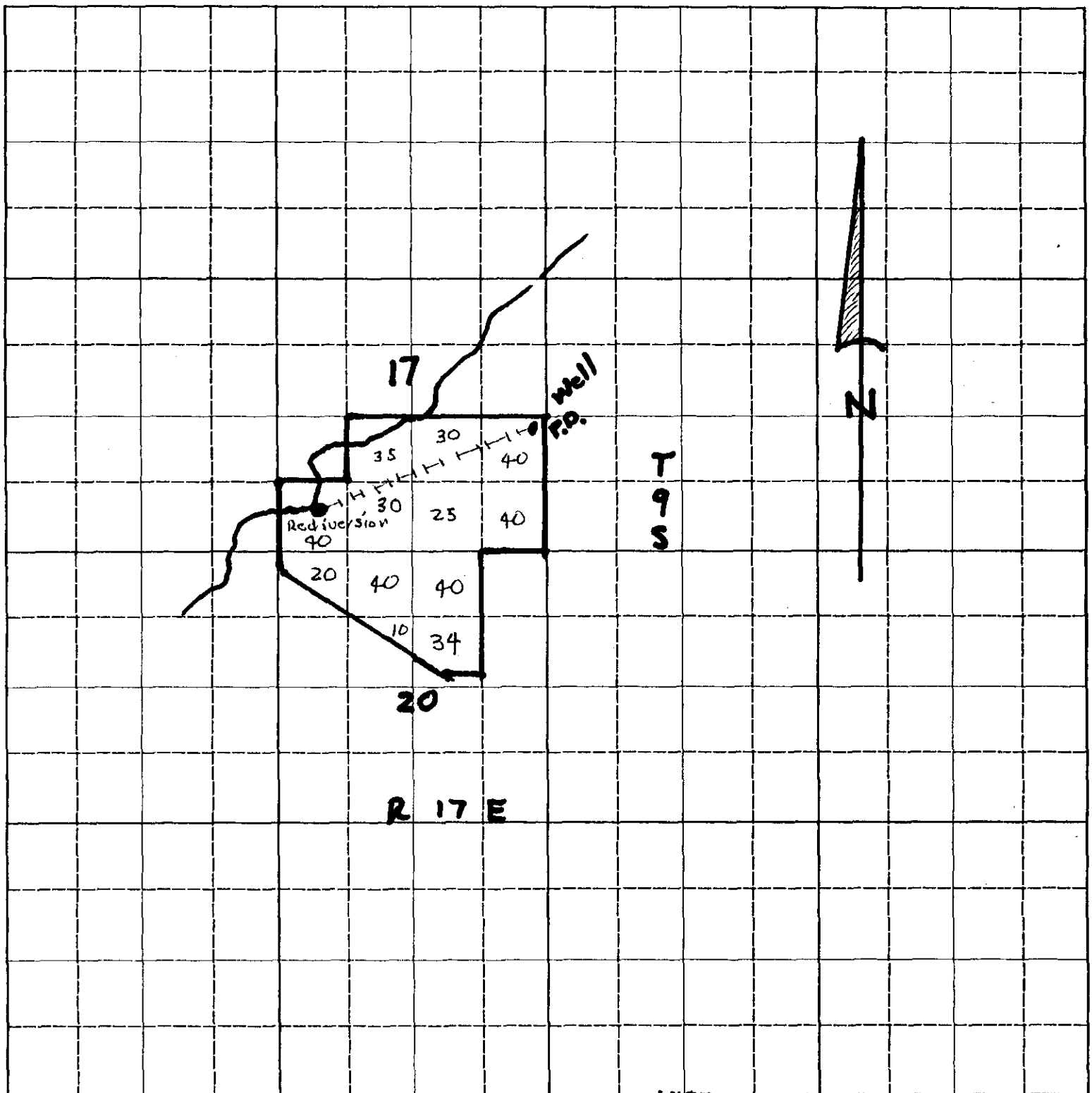

Scale: 2 inches equal 1 mile.

MICROFILMED
AUG 1 5 2001

BE IT KNOWN that the undersigned hereby makes application for permit to appropriate the public waters of the State of Idaho as herein set forth.

Mary Allen
(Applicant)

T09S R17E S17 S20

26-01533

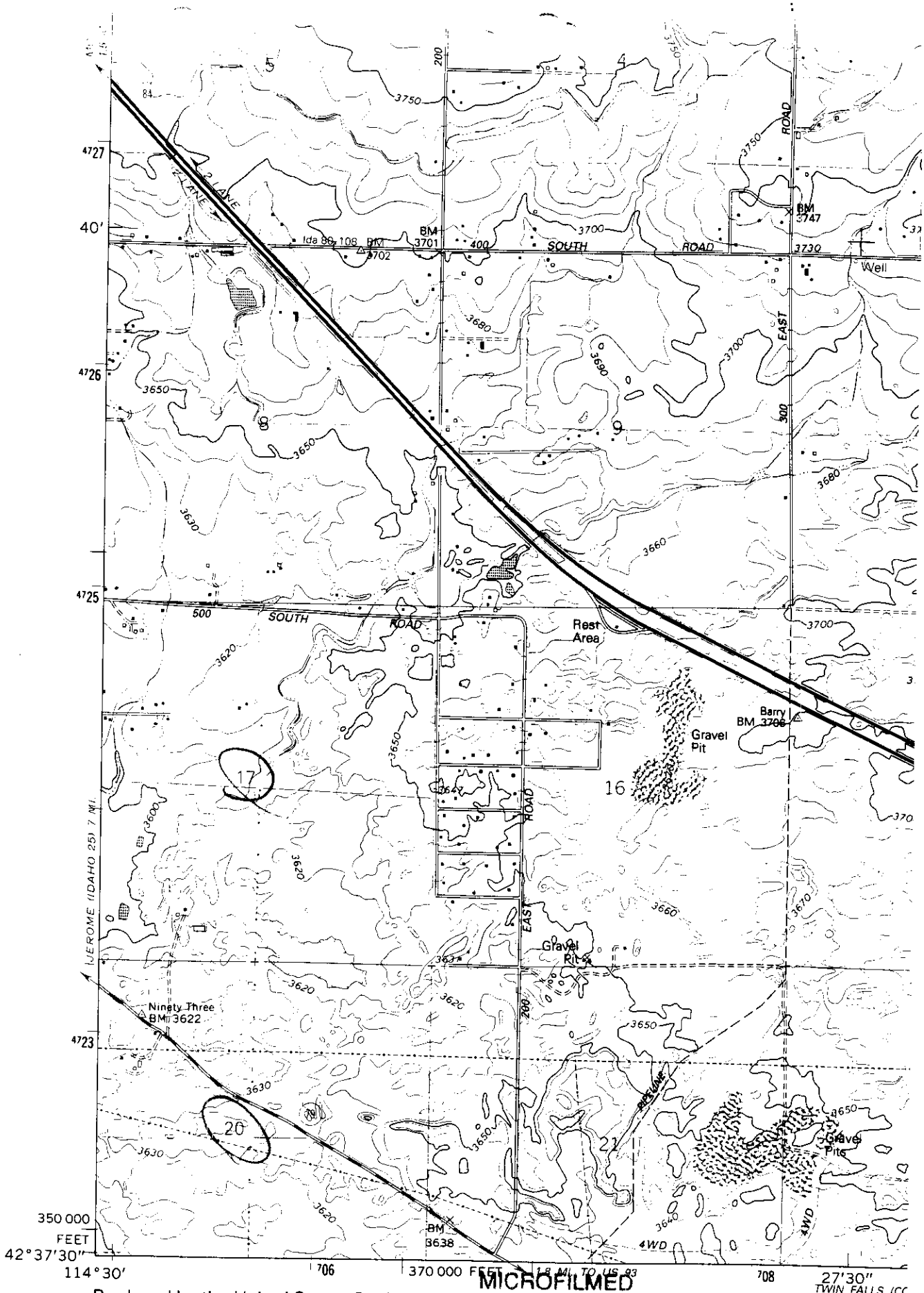

MICROFILMED

(FILER) 3069 II SE

Produced by the United States Geological Survey

Control by USGS and NOS/NOAA

AUG 1 5 2002

Compiled from aerial photographs taken 1962. Information shown in purple has been updated from aerial photographs taken 1987 and field checked. Map edited 1992. Conflicts may exist between some updated features and previously mapped contours

North American Datum of 1927 (NAD 27). Projection and 10,000-foot grid ticks: Idaho Coordinate System, central zone

GN MN 1°44' 31 MILS 15½° 276 MILS

State of Idaho
DEPARTMENT OF WATER RESOURCES
1301 North Orchard Street, Boise, ID 83706 - P.O. Box 83720, Boise, ID 83720-0098
Phone: (208) 327-7900 Fax: (208) 327-7866 Web Site: www.idwr.state.id.us

DIRK KEMPTHORNE
Governor

KARL J. DREHER
Director

January 4, 2002

HERB ALLEN
MARY ALLEN
734 GOLF COURSE RD
JEROME ID 83338

RE: Permit 36-08523

Dear Permit Holder(s):

The Department of Water Resources (IDWR) has issued the enclosed Amendment of Permit approving your application to amend the water right referenced above. Please be sure to review every element of the Amendment of Permit, including the conditions of approval and remarks.

The Amendment of Permit is a **preliminary order** issued by IDWR pursuant to section 67-5243, Idaho Code. **It can and will become a final order without further action by IDWR unless a party petitions for reconsideration or files an exception and/or brief as described in the enclosed information sheet.**

Also, please note that water right owners are required to report any change of water right ownership and/or change of mailing address to the department within 120 days of the change. Failure to report these changes could result in a $100 late filing fee. Contact any office of the department or visit the department's homepage on the Internet at http://www.idwr.state.id.us to obtain the proper reporting form.

If you have any questions regarding this matter, you may call me at 208-327-7940.

Sincerely,

Kari Lynn Iversen

for Jeff Peppersack, Manager
Water Rights Permits Section

JP:klt

Enclosures

MICROFILMED
AUG 1 5 2002

CERTIFICATE OF MAILING

I hereby certify that on January 4, 2002 I mailed a true and correct copy, postage prepaid, of the forgoing **PRELIMINARY ORDER (Amendment of Permit)** to the person(s) listed below:

RE: AMENDMENT OF PERMIT 36-08523

HERB ALLEN
MARY ALLEN
734 GOLF COURSE RD
JEROME ID 83338

Kari Lynn Townsend
Secretary

MICROFILMED
AUG 1 5 2002

EXPLANATORY INFORMATION
TO ACCOMPANY A
PRELIMINARY ORDER

The accompanying order or approved document is a "**Preliminary Order**" issued by the department pursuant to section 67-5243, Idaho Code. It can and will become a final order without further action of the Department of Water Resources (department) unless a party petitions for reconsideration, files an exception and brief, or requests a hearing as further described below:

PETITION FOR RECONSIDERATION

Any party may file a petition for reconsideration of a preliminary order with the department within fourteen (14) days of the service date of this order. The department will act on a petition for reconsideration within twenty-one (21) days of its receipt, or the petition will be considered denied by operation of law. See Section 67-5243(3) Idaho Code.

EXCEPTIONS AND BRIEFS

Within fourteen (14) days after (a) the service date of a preliminary order, (b) the service date of a denial of a petition for reconsideration from this preliminary order, or (c) the failure within twenty-one (21) days to grant or deny a petition for reconsideration from this preliminary order, any party may in writing support or take exceptions to any part of a preliminary order and may file briefs in support of the party's position on any issue in the proceeding with the Director. Otherwise, this preliminary order will become a final order of the agency.

REQUEST FOR HEARING

Unless a right to a hearing before the department or the Idaho Water Resource Board (Board) is otherwise provided by statute, any person aggrieved by any final decision, determination, order or action of the Director of the department and who has not previously been afforded an opportunity for a hearing on the matter may request a hearing pursuant to section 42-1701A(3), Idaho Code. A written petition contesting the action of the Director and requesting a hearing shall be filed within fifteen (15) days after receipt of the denial or conditional approval.

ORAL ARGUMENT

If the Director grants a petition to review the preliminary order, the Director shall allow all parties an opportunity to file briefs in support of or taking exceptions to the preliminary order and may schedule oral argument in the matter before issuing a final order. If oral arguments are to be heard, the Director will within a reasonable time period notify each party of the place, date and hour for the argument of the case. Unless the Director orders otherwise, all oral arguments will be heard in Boise, Idaho.

CERTIFICATE OF SERVICE

All exceptions, briefs, requests for oral argument and any other matters filed with the Director in connection with the preliminary order shall be served on all other parties to the proceedings in accordance with IDAPA Rules 37.01.01302 and 37.01.01303 (Rules of Procedure 302 and 303).

MICROFILMED

AUG 1 5 2002

FINAL ORDER

The Director will issue a final order within fifty-six (56) days of receipt of the written briefs, oral argument or response to briefs, whichever is later, unless waived by the parties or for good cause shown. The Director may remand the matter for further evidentiary hearings if further factual development of the record is necessary before issuing a final order. The department will serve a copy of the final order on all parties of record.

Section 67-5246(5), Idaho Code, provides as follows:

> Unless a different date is stated in a final order, the order is effective fourteen (14) days after its issuance if a party has not filed a petition for reconsideration. If a party has filed a petition for reconsideration with the agency head, the final order becomes effective when:
>
> (a) the petition for reconsideration is disposed of; or
> (b) the petition is deemed denied because the agency head did not dispose of the petition within twenty-one (21) days.

APPEAL OF FINAL ORDER TO DISTRICT COURT

Pursuant to sections 67-5270 and 67-5272, Idaho Code, if this preliminary order becomes final, any party aggrieved by the final order or orders previously issued in this case may appeal the final order and all previously issued orders in this case to district court by filing a petition in the district court of the county in which:

i. A hearing was held,
ii. The final agency action was taken,
iii. The party seeking review of the order resides, or
iv. The real property or personal property that was the subject of the agency action is located.

The appeal must be filed within twenty-eight (28) days of this preliminary order becoming final. See section 67-5273, Idaho Code. The filing of an appeal to district court does not itself stay the effectiveness or enforcement of the order under appeal.

MICROFILMED

AUG 1 5 2002

AMENDMENT OF PERMIT REVIEW

Review Date 12/31/01

PERMIT NO. 36-8523 **NAME** Allen

TYPE:
- **A** = AMENDED
- **B** = CHANGE P/D
- **C** = ADD P/D
- **D** = CHANGE P/U
- **E** = CHANGE N/U
- **F** = CHANGE Per/U
- **G** = OTHER
- **H** = CHANGE P/D & + P/D
- **I** = CHANGE P/D & P/U
- **J** = ADD P/D & CHANGE P/U

AREA OF CONCERN: ~~ESPA~~ Mor ____ GWMA Trust/Non-trust

PROOF OF B/U RECEIVED? Yes/No **Due <6 months?** Yes/No

Spec Cond allowing 180 days to complete new well

GROUNDWATER:

Drilling Permit No. ___-___-___-____-___;

Drilled _____

Swan Falls Flag Trust

Conditions of Approval: 046, 067, 065, 104, 051, R64

Remarks/Comments Spec Cond ~~[illegible]~~

3/15 - 11/15 season ✓

4.0 af/ac ✓

MEMO

TO: FILE DATE: 12-10-01

FROM: JIM STANTON

RE: App for Amendment of Permit 36-8523, Herb Allen

This amendment was submitted by Mr. Allen before I had completed the write-up of the re-examination that he requested earlier this year. The main purpose of the amendment is add a second well to the system, as the original well has caved in. The amendment shows the permitted place of use, with no change in place of use intended. While the original exam recommended 415 acres (the permit allows 384), this was in error. The well has historically served only a pivot in the SE ¼ of Sec. 17, covering 115 acres. No licensing amendment is needed, so the pending amendment should be used to add the second well to the permit prior to licensing (both wells will be in the same tract and quite close together). Obviously my exam cannot recognize the second well, as it has not yet been drilled. The place of use should be what is recommended for licensing, 115 acres.

MICROFILMED

AUG 1 5 2002

MEMO

RECEIVED
DEC 14 2001

FROM: Allen Merritt

DATE: December 12, 2001

TO: Amendment of Permit No: 36-8523

In the Name of: Herb &/or Mary Allen

SUBJECT: **Review and Recommendation**

This amendment was filed to add a P/D. The permit was proved up on pm June 27, 1994. Amanda Folsom (summer field examiner) conducted an inspection on July 25, 2000 and completed the write-up on September 15, 2000. The exam was forwarded to the state office. Mr. Allen communicated with the region that he was having difficulty with his well and wanted to drill a new one since his original seemed to have lost production. In discussing the matter and the results of Amanda's field exam he determined that there may have been an error in measurement or the measurement was made on a failing well and he wanted credit for his initial development. At that time the field exam was returned back to the region for further review and also to resolve the issue as to what acres were actually developed under the permit.

Jim Stanton has conducted a re-examination (enclosed with the amendment file). Jim's exam confirms the acres irrigated and confirms that the initial measurement of the well may be an indication of problems with the well.

I concur with Jim's findings and recommend the amendment be approved in line with limitations recommended under Jim's exam. (Irrigation of 115 acres with 1.89 cfs). Also the amendment should be conditioned to require a drilling permit for new well.

Recommendation

I recommend that the application be approved subject to the following conditions:

MICROFILMED
AUG 15 2002

Form No. 211a
10/81

State of Idaho

Department of Water Resources

AMENDMENT ANALYSIS SHEET

INITIAL REVIEW BY: J Eskelson

Right Number 36-8523 Applicant Herb Allen

Purpose of Amendment: ☐ Change point of diversion. ☒ Add diversion point(s).

☐ Increase amount. ☐ Change place of use. ☐ Other _____

CHECK:

- ☒ Description of amended point(s) of diversion.
- ☒ Amount, nature and period of use. If increased, delay date of priority.
- ☒ Description of amended places of use. If expanded, delay date of priority.
- ☒ Ownership of point of diversion and place of use.
- ☐ Stream index information (reverse).
- ☒ Map.
- ☒ Signature (must be permit holder).
- ☒ Fee.
- N/A ☐ Existing water rights from the same source, amended place of use.
- " ☐ Right number(s) _____
- ☒ Yes ☐ No Should amendment be advertised?
- ☐ Yes ☒ No Should date of priority be delayed? If yes, to what date? _____

FINAL REGIONAL PROCESSING REVIEW:

- ☒ Affidavit of publication received.
- ☒ Amendment published correctly.
- ☒ Protests processed. None
- ☒ Approve.
- ☐ Deny.

Conditions See memo 12/12/91

By [illegible] Date 12/12/91

STATE OFFICE PROCESSING:

- ☐ Amendment correct and complete. By _____ Date _____
- ☐ Approved copy sent to applicant and to Region. By _____ Date _____

POINT OF DIVERSION AND STREAM INDEX INFORMATION

TRACT	SEC	TWP	RGE	gov't lot	rediv. (R)	REACH
____	__	___	___	__	_	___.__

IDAHO STREAM CODE INDEX

____.____.____.____.____.___.___.__.__.__

TRACT	SEC	TWP	RGE	gov't lot	rediv. (R)	REACH
____	__	___	___	__	_	___.__

IDAHO STREAM CODE INDEX

____.____.____.____.____.___.___.__.__.__

TRACT	SEC	TWP	RGE	gov't lot	rediv. (R)	REACH
____	__	___	___	__	_	___.__

IDAHO STREAM CODE INDEX

____.____.____.____.____.___.___.__.__.__

TRACT	SEC	TWP	RGE	gov't lot	rediv. (R)	REACH
____	__	___	___	__	_	___.__

IDAHO STREAM CODE INDEX

____.____.____.____.____.___.___.__.__.__

TRACT	SEC	TWP	RGE	gov't lot	rediv. (R)	REACH
____	__	___	___	__	_	___.__

IDAHO STREAM CODE INDEX

____.____.____.____.____.___.___.__.__.__

AFFIDAVIT of PUBLICATION

RECEIVED
NOV 20 2001
Department of Water Resources
Southern Region

State of Idaho
County of Jerome } ss.

Norma DeVoe, being first duly sworn, deposes and says that he/she is the printer (publisher) of the Jerome North Side News, a newspaper published every week in Jerome, County of Jerome, State of Idaho; that said newspaper has been continuously and uninterruptedly published for a period of seventy-eight consecutive weeks prior to the first publication of the annexed notice, and is a newspaper qualified to publish legal notices as provided by act of the 1919 session of the legislature of the State of Idaho, known as House Bill 145; that the annexed advertisement was published once each week for 2 consecutive issues in said newspaper proper and not in a supplement; that the date of the first publication of said advertisement was on the 8th day of November, 2001, and the date of the last publication was on the 15th day of November, 2001.

Norma DeVoe

On this 15th day of November, in the year of 2001, before me, a Notary Public, personally appeared Norma DeVoe, known or identified to me to be the person whose name subscribed to the within instrument, and being by me first duly sworn, declared that the statements therein are true, and acknowledged to me that he/she executed the same.

Shelley Sturgeon
Notary Public for Idaho
Residing at Jerome
My commission expires: 12/3/05

NORTH SIDE NEWS
Jerome, Idaho

OK MB 11/21/01

COST OF PUBLICATION

Number of Picas per Line _____

Number of Lines in Notice _____

Number of Insertions 2x

	Lines tabular at		8.0¢/Pica
315.56	Lines straight at	22.09	7.0¢/Pica
315.56	Subsequent lines at	18.93	6.0¢/Pica
	Affidavit Fee:	2.50	
	TOTAL COST	43.52	

COPY OF NOTICE

(Paste Here)

#36-8523
TITLE OF NOTICE

PLAINTIFF ATTORNEY

DEFENDANT

PLAINTIFF
IDWR

BILL TO

The following application has been filed [redacted]
[redacted]
HERB [redacted] FELLER
734 GOLF COURSE RD
JEROME ID 83338
Point(s) of Diversion: NENESE S17 T08S R17E
Source GROUND WATER
Use: 03/15 To 11/15
IRRIGATION (7.88 CFS)
Date Filed: 08/13/2001
Place Of Use: 384 Acres within S1/2 S17 & N1/2 S20, both T08S, R17E
Permits will be subject to all prior water rights. Protests may be submitted based on the criteria of Sec 42-211, Idaho Code. Any protest against the approval of this application must be filed with the Director, Dept. of Water [redacted] Region, 1341 [redacted] Twin Falls [redacted] or be [redacted] must [redacted] protest to the [redacted]
RALPH J DREHER, Director
PUB: 11/08 & 11/15 N38336

7-8 pt. per line successive insertions ..... 6.0¢/Pica

№ 8983

38336

MICROFILMED
AUG 15 2002

nsn-amendment-allen-36-8523

The following application has been filed to amend a Permit to Appropriate Water within Jerome County:

36-8523
HERB &/OR MARY ALLEN
734 GOLF COURSE RD
JEROME ID 83338
Point(s) of Diversion: NENESE S17 T09S R17E
Source GROUND WATER
Use: 03/15 To 11/15
IRRIGATION (7.68 CFS)
Date Filed: 08/13/2001
Place Of Use: 384 Acres within S1/2 S17 & N1/2 S20, both T09S, R17E
Permits will be subject to all prior water rights. Protests may be submitted based on the criteria of Sec 42-211, Idaho Code. Any protest against the approval of this application must be filed with the Director, Dept. of Water Resource, Southern Region, 1341 Fillmore St, Suite 200, Twin Falls ID 83301 together with a protest fee of $25.00 for each application on or before 11/26/2001. The protestant must also send a copy of the protest to the applicant.
KARL J DREHER, Director

Published in the North Side News on 11/08 & 11/15/01.

MICROFILMED
AUG 1 5 2002

nsn-amendment-herb-allen

October 30, 2001

Legal Notice Department
NORTH SIDE NEWS
PO BOX 468
JEROME ID 83338

RE: Application to Amend Permit No. 36-8523 (Herb Allen)

Dear LEGAL NOTICE DEPARTMENT:

Enclosed you will find a legal notice which we wish to have published in your newspaper on the dates indicated (once a week for two consecutive weekly issues). If you cannot publish the notice on the Proposed dates, please contact us immediately.

An affidavit of publication must be submitted to the Department along with the publication bill. Please send the affidavit and bill to this office before 11/26/2001. Your cooperation is appreciated.

Sincerely

Mary A. Baldwin
Administrative Assistant I

MICROFILMED
AUG 15 2002

State of Idaho
DEPARTMENT OF WATER RESOURCES
1341 Fillmore Street, Suite 200, Twin Falls, ID 83301-3380
Phone: (208) 736-3033 FAX: (208) 736-3037

SOUTHERN REGION

DIRK KEMPTHORNE
GOVERNOR

KARL J. DREHER
DIRECTOR

October 29, 2001

HERB &/OR MARY ALLEN
734 GOLF COURSE RD
JEROME ID 83338

RE: Application to Amend Permit No 36-8523

Dear Applicant(s):

The Department of Water Resources acknowledges receipt of your application to amend the permit number referenced above. Please refer to the above referenced number in all future correspondence regarding this application.

A legal notice of the application has been prepared and is scheduled for publication in the North Side News on 11/08 & 11/15/01. Submittal of protests to this application will be allowed for a period ending ten days after the second publication. (November 26, 2001)

If the application is protested you will be sent a copy of the protest(s). All protests must be resolved before the application can be considered for approval. If the protest(s) cannot be resolved voluntarily, the Department will conduct a conference and/or hearing on the matter.

If the application is not protested, it will be forwarded to our State Office in Boise for final processing. The State Office will notify you of any action taken on the application and will send you a copy of the permit if approved. A typical processing time for an unprotested application is about eight weeks.

Please feel free to contact this office if you have any questions.

Sincerely,

Mary A. Baldwin
Administrative Assistant I

MICROFILMED
AUG 1 5 2002

RECEIVED

AUG 03 2001

Department of Water Resources
Southern Region

Thursday, August 02, 2001

Idaho Department of Water Resources
PO Box 83720
Boise ID 83720-0098

Gentlemen:

This letter is a response to the water measurement made on Permit # 36-08523

I disagree with the water measurement and request the water to be re-measured.

Please contact use in reference to this.

Sincerely,

Herb Allen [illegible]

Mary Allen [illegible]

Address 734 [illegible] Ave. [illegible]
[illegible]

Phone Number 334-4627

MICROFILMED

AUG 15 2002

State of Idaho
DEPARTMENT OF WATER RESOURCES
1301 North Orchard Street, Boise, ID 83706 - P.O. Box 83720, Boise, ID 83720-0098
Phone: (208) 327-7900 Fax: (208) 327-7866 Web Site: www.idwr.state.id.us

DIRK KEMPTHORNE
Governor

KARL J. DREHER
Director

August 16, 2001

HERB ALLEN
MARY ALLEN
734 GOLF COURSE RD
JEROME ID 83338

RE: Water Right 36-8523

Dear Mr. and Mrs. Allen:

I received your request for a re-measurement of the irrigation system capacity developed in accordance with Permit 36-8523. I am forwarding your request to our office in Twin Falls, where the staff will review the details of your situation and determine how to proceed.

In general, IDWR will conduct a re-measurement if you can demonstrate that the first measurement was in error due to faulty measuring equipment or inadequate measuring techniques. If you do not show that the first measurement was incorrect due to an error, IDWR will still conduct a re-measurement if you pay another examination fee. (See Beneficial Use Examination Rule 50.01.e.) Please note, however, that the intent of the field examination is to determine the beneficial use of water developed within the authorized development period, which ended on June 27, 1994, for this permit. If you have made improvements that increased the capacity of your system after June 27, 1994, the increased capacity cannot be reflected in your final water right license.

If you have any questions, please contact me at 208-327-7946.

Sincerely,

Shelley W. Keen

Shelley Walter Keen
Water Rights Supervisor

MICROFILMED
AUG 15 2002

S:\SKeen\Nameltrs\allen.doc

RECEIVED

AUG 03 2001

Department of Water Resources
Southern Region

RECEIVED

AUG - 7 2001

Department of Water Resources

Thursday, August 02, 2001

Idaho Department of Water Resources
PO Box 83720
Boise ID 83720-0098

Gentlemen:

This letter is a response to the water measurement made on Permit # 36-08523

I disagree with the water measurement and request the water to be re-measured.

Please contact use in reference to this.

Sincerely,

Herb Allen Herb Allen

Mary Allen Mary Allen

Address 734 Golf Course Rd
Juane Id.

Phone Number 324-4627

Township out 8/3/01
Walker out
Per Gary
Old well bad
Drilling new one.
Stop processing
of Field Exam-
Sent to Boise
11/8/2000 - to Walker
Spoke w/ Allen

MICROFILMED

2002

MEMORANDUM

DATE: August 13, 2001

TO: Allen Merritt

FROM: Shelley W. Keen SWK

RE: Field Examination for Permit 36-8523 (Herb Allen)

Thanks for offering to take another look at the field report for 36-8523. As we discussed, there are two areas of the report that require additional attention.

First, the right holder, Herb Allen, disagrees with the examiner's measurement of 1.40 cfs from the well. He has submitted a written request for a re-measurement. It is my understanding that the well has failed, however, and that no meaningful re-measurement is possible. The well may have been failing at the time of the exam. It could be useful to obtain a pump curve to see what the system was designed to pump, keeping in mind that it might never have produced the design capacity. It is up to you, of course, to determine the applicability of Beneficial Use Examination Rule 50.01.e., which allows for a re-examination fee.

Second, the examiner recommended a place of use of 415 acres because water "could be used to irrigate the entire 415 acres . . . ." The examiner also says that the applicant is only pumping water for a pivot, which is less than 415 acres. If the 415 acres have been irrigated, the examiner should indicate so. If only the land under the pivot has been irrigated, then examiner should indicate the number of acres actually irrigated during the development period.

MICROFILMED

AUG 1 5 2002

S:\SKeen\Wrmemos\Memo.doc

Form 219
6/92

RECEIVED
NOV 9 2000
DEPARTMENT OF WATER RESOURCES

STATE OF IDAHO
DEPARTMENT OF WATER RESOURCES
BENEFICIAL USE FIELD REPORT

COPY

A. GENERAL INFORMATION

Permit No. 36-08523

1. Owner: Herb + Mary Allen Phone No. 208-324-4627

Current Address: 734 Golf Course Rd Jerome ID 83338

2. Accompanied by: Herb Allen EXAM DATE: July 25, 2000

Address: Same Phone No. Same

Relationship to Permit Holder: Owner

3. Source: Groundwater tributary to

B. OVERLAP REVIEW

1. Other water rights with the same place of use: ~~36-08266~~ 36-04259
2. Other water rights with the same point of diversion: ~~36-04259~~ 36-08266

C. DIVERSION AND DELIVERY SYSTEM

1. **Point(s) of Diversion:**

Ident No.	Gov't Lot	¼	¼	¼	Sec.	Twp.	Rge.	County	Method of Determination/Remarks
		NE	NE	SE	17	09S	17E	Jerome	GPS Tag # A0001273

2. **Place(s) of Use:** Indicate Method of Determination GIS

TWP	RGE	SEC	NE				NW				SW				SE				Totals
			NE	NW	SW	SE	NE	NW	SW	SE	NE	NW	SW	SE	NE	NW	SW	SE	
09S	17E	17									37.7		38	39.7	35.3	36.6	39.7	39.7	266.7
		20	2.4	39.7	32.5	3	39.3	19.8		11.6									148.3
																			415

MICROFILMED
AUG 15 2002

E. NARRATIVE/REMARKS/COMMENTS
FILE: 36-08523
FROM: Amanda Folsom
DATE: September 15, 2000

I met with Herb Allen on July 25, 2000. Mr. Allen owns a large amount of pastureland located in Sections 17 and 20, Twn 09S, Rng 17E. The well is located in the NENESE ¼ of Sec 17, Twn 09S, Rng 17E. The well is used in conjunction with canal shares and surface water. Mr. Allen's other sources of water come from canal shares and surface right 36-04259. The domestic, stockwater, and commercial uses are covered under permit 36-08266, which comes from the same point of diversion used for this permit.

The canal shares and well water are two separate and independent systems at this time. The canal shares are pumped from a ditch to a large pond. From the pond the water is pumped to the only pivot on the property and to several wheel lines. The well water, when used, is pumped to the pivot. At the time of the exam, Mr. Allen informed me that the well could be used to irrigate the entire 415 acres, however, they would have to lay more pipes from the well to the pond. The well water would then be pumped to the same pond as the canal shares and then pumped to the wheel lines. At this time, however, Mr. Allen is only pumping well water to the pivot when needed. I measured the well with the Fuji, which recorded 628gpm. This converts to 1.40cfs.

I used GIS and the 1999 slides from the Jerome FAS office to calculate the acres irrigated. The 1999 slides showed the pivot and minor changes in the southern acres being irrigated. Mr. Allen assured me that all of the acres as permitted are still being irrigated. I calculated a total of 415 acres being irrigated by Mr. Allen with the GIS system.

My recommendation is as follows:

Irrigation	1.40cfs	683.1afa
Total	1.40cfs	683.1afa

MICROFILMED
NOV 1 3 2002

Idaho Department of Water Resource

Recommendation for 36-08523

Herb Allen

T09S

R17E



⊙ Points of Diversion

Quarter-quarter Lines

Section Lines

Place of Use

MICROFILMED
2002

N

Point of Diversion
T09S R17E S17 & 20
Data entery on July 26, 2000

Point of Diversion Presentation
1987/1988 NAPP Photography
Data Entry By: Amanda Folsom

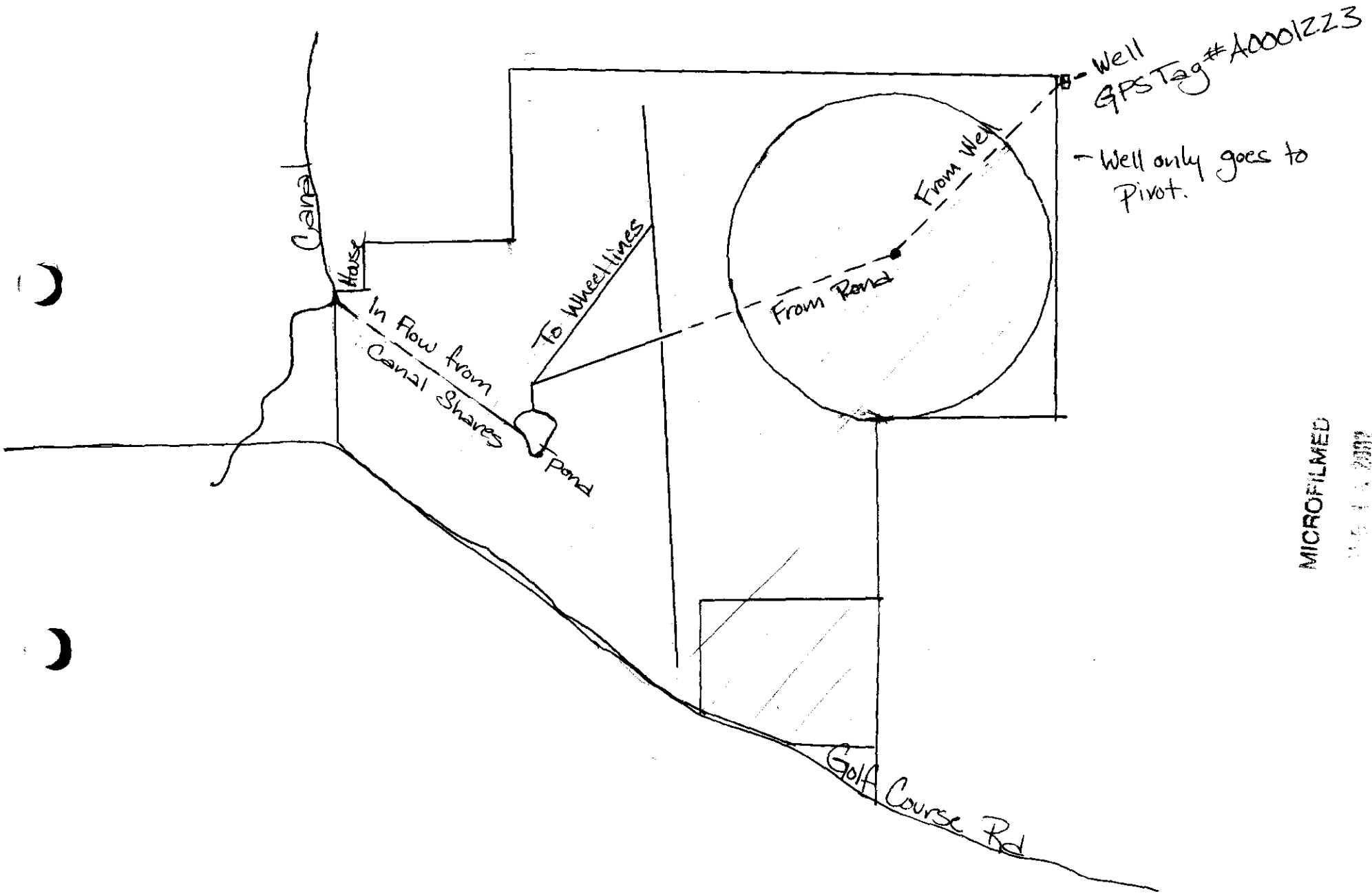

MICROFILMED

36-08523


T1005
567
ROUGH
PASTURE
Pivot
18
17
19
20
Pond


3/0
17 16
ASTUR

E. NARRATIVE/REMARKS/COMMENTS

Have conditions of permit approval been met? X yes ___ no

MICROFILMED
DEC 1 5 2002

F. FLOW CALCULATIONS ____ Additional Computation Sheets Attached

Measured Method:

Theoretical Rate → $\frac{(75)(.7)}{110 + [100(2.31)]} = \frac{462}{341} = 1.35\text{cfs}$

Fuji → $\frac{628\text{gpm}}{448.83} = \boxed{1.40\text{cfs}}$

G. VOLUME CALCULATIONS

1. Volume Calculations for Irrigation:

$V_{I.R}$ = (Acres Irrigated) x (Irrigation Requirement) = 4(~~384~~ 415) AF = 1660

$V_{D.R.}$ = [Diversion Rate (cfs)] x (Days in Irrigation Season) x 1.9835 = 1.40(246)(1.9835) = 683.1

V = Smaller of $V_{I.R.}$ and $V_{D.R.}$ = 683.1

2. Volume Calculations for Other Uses:

H. RECOMMENDATIONS

1. Recommended Amounts

Beneficial Use	Period of Use From	Period of Use To	Rate of Diversion Q (cfs)	Annual Volume V (afa)
Irrigation	3-15	11-15	1.40	683.1
		Totals:	1.40	683.1

2. Recommended Amendments

___ Change P.D. as reflected above ___ Add P.D. as reflected above ___ None

X Change P.U. as reflected above ___ Add P.U. as reflected above ___ Other

I. AUTHENTICATION

Field Examiner's Name Amanda Folsom Date 9-15-00

Reviewer _____ Date _____ SEAL

3. **Delivery System Diagram**: Indicate all major components and distances between components. Indicate weir size/ditch size/pipe i.d. as applicable.

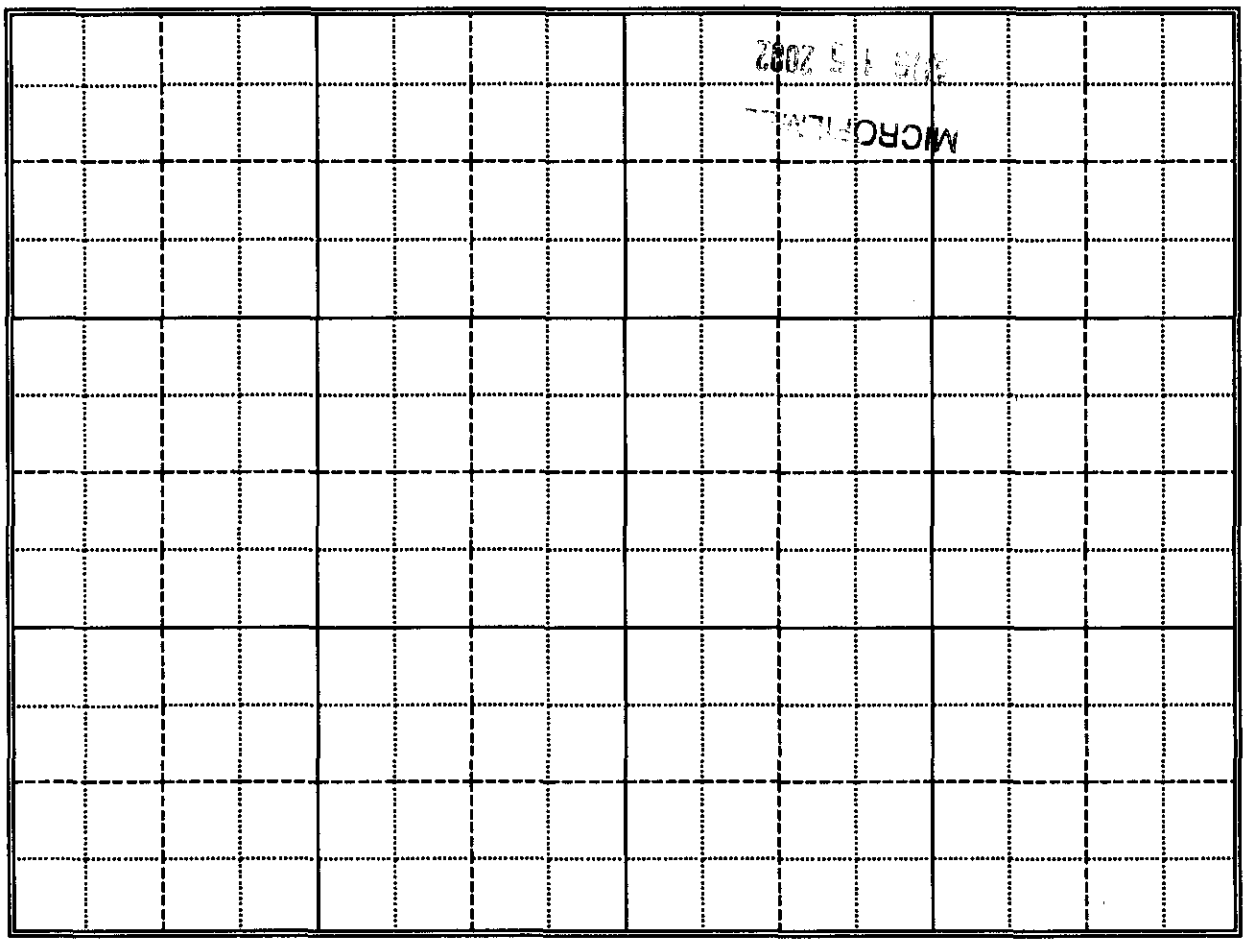

Scale: 1" = _____.

X Copy of USGS Quadrange Attached Showing location(s) of point(s) of diversion and place(s) of use (required).

X Aerial Photo Attached (required for irrigation of 10+ acres)

X Photo of Diversion and System Attached

4.

Well or Diversion Identification No.*	Motor Make	Hp	Motor Serial No.	Pump Make	Pump Serial No. or Discharge Size
	General Elect	75	5K6258XHIA		

**Code to correspond with No. on map and aerial photo*

D. FLOW MEASUREMENTS

1.

Measurement Equipment	Type	Make	Model No.	Serial No.	Size	Calib. Date
Fuji						

2. **Measurements:** Measurement was taken with the Fuji. It recorded 628 gpm, which converts to 1.40 cfs. I was unable to get a print out from the measurement.

MICROFILMED

Herb Allen
FE: Amanda Folsom
Date: July 25, 2000

36-08523

Looking SE'ly





Looking SW'ly



Herb Allen
FE: Amanda Folsom
Date: July 25, 2000

36-08523

MICROFILMED





Herb Allen
FE: Amanda Folsom
Date: July 25, 2000

36-08523

MICROFILMED

ANALYSIS SHEET
FOR
PROOF OF BENEFICIAL USE

Permit No. 36-08523 Reviewed by [illegible] Date 7/28/94

GENERAL CONSIDERATIONS

yes Name same as permit?
yes Address same as permit?
yes Proof timely received?
If not, complete calculation below.

TYPES OF USE

Irr.

Correct Uses? yes

SOURCE OF WATER

____ Surface water source
✓ Ground water source

yes Drilling permit required?
yes Copy in the file? Drilling Permit No. 36-90-S-0088-001
200.00 Amount paid for permit yes Correct?
yes Well log in the file?

LICENSE EXAMINATION FEE

yes Required?
275.00 Amount Submitted
yes Correct?

MEASURING DEVICE

yes Required?
yes Installed?
____ Waiver requested?

PRIORITY CALCULATION

Date proof received
Date proof due -
No. of days late =
Priority Date +
New Priority Date

DEFICIENCIES OR ACTION ITEMS

Reinstate permit w/no advance in priority.

Proof acceptable

DATA ENTRY
New Address

Proof Made 6-~~30~~ 27-94

August 2, 1994

HERB AND MARY ALLEN
734 GOLF COURSE RD
JEROME ID 83338

PROOF ACKNOWLEDGEMENT LETTER

RE: PERMIT NO. 36-08523

Dear Permit Holder:

The department acknowledges receipt of the proof of beneficial use form submitted for the above referenced permit. The next step in the process of developing a water right is for the department to conduct a field examination to determine and confirm the use being made of the water.

Enclosed is an order reinstating your permit since the permit was lapsed in error. Please note that the priority date has not been advanced.

If you have questions concerning this matter, please feel free to contact the SOUTHERN Regional Office in Twin Falls, at (208)736-3033.

Sincerely,

JULIE L. YARBROUGH
Senior Secretary

Enclosure

c: IDWR - Region

RECEIVED
AUG 09 1994

Form 2354-1
9/89

Drilling Permit No. 36-[illegible]
Water Right Permit No. 36-~~8266~~ 8523
Injection Permit No. _____

RECEIVED
SEP 07 1990
Department of Water Resources
Southern Region Office

State of Idaho
Department of Water Resources

DRILLING PERMIT
EXTENSION

1. Applicant (Please Print) Allen Ranch
2. Mailing Address 734 Golf Course Rd.
Jerome, Idaho Telephone _____
( ) Well Owner ( ) Well Operator ( ) Other, specify _____
3. Proposed well location NE 1/4 SE 1/4, or Gov't lot No. _____,
Sec. 17, Twp. 9S, Rge. 17E, County Jerome,
Street Address of Well Site _____,
Lot, block and subdivision _____
4. Proposed use of well:
( ) Single family or stockwater use (less than 13,000 gallons per day)
(X) Irrigation (more than 1/2 acre)
( ) Monitoring - A well bore schematic and map is required for each well.
No. of proposed wells: _____
( ) Other (describe fully) _____
5. Well construction information:
A. ( ) New well (X) Deepen ( ) Replace - See Condition 9.
B. Proposed surface diameter 12 Maximum depth 300'
C. Anticipated bottom hole temperature:
(X) 85°F or less (Cold water well)
( ) 85°F to 212°F (Low temp. geothermal well)
( ) 212°F or more (Geothermal well)
6. Construction Start Date Sept 1990
7. Anticipated Well Driller Eaton, Elsing -
NOTE: The actual well driller must be identified prior to drilling.
8. Applicant's signature Allen Ranch Lee Allen Date Sept 7, 1990
Title owner
(Owner, Firm Representative, Other)

AUG 09 1994

36-90-5-088

ACTION OF DEPARTMENT OF WATER RESOURCES

This Permit is Approved. Date 9/7/90.

If approved, this permit authorizes the construction of a well subject to the following conditions. READ CAREFULLY!

GENERAL CONDITIONS:

1. The well must be constructed in compliance with the applicable statutes, specific conditions of approval shown on the water right permit, injection well permit, transfer or amendment and the rules and regulations of the Department for water appropriation, injection wells and well construction standards.

2. This drilling permit is valid for two (2) months from the above approval date for the start of construction and is valid for one (1) year from the approval date for completion of the well unless an extension has been granted.

3. This permit does not constitute the approval of the District Health Department or the Idaho Department of Health and Welfare which may be required before construction of this well.

4. The well shall be constructed by a driller currently licensed in the State of Idaho who must maintain a copy of the drilling permit at the drilling site.

5. Approval of this drilling permit does not authorize trespass on the land of another party.

6. This permit does not constitute other local, county, state or federal approvals which may be required for construction of a well.

7. This drilling permit does not represent a right to divert and use the water of the State of Idaho.

8. If a bottom hole temperature of 85°F or greater is encountered, well construction shall cease and the well driller and the well owner shall contact the Department immediately.

9. If this permit is for a replacement well, the well being replaced must be abandoned in accordance with Department Rules and Regulations.

SPECIFIC CONDITIONS:

Loren D Harlan — MANAGER, SOUTHERN REGION

Signature of Authorized Department Representative — Title

Receipt No. 5012642 Receipted by D.Z. Fee 200.00 Date 9/7/90

EXTENSION OF DRILLING PERMIT

Extension approved by Loren D Harlan Approval Date 3/14/91

This extension is good for 60 days beyond the above extension approval date.

AUG 09 1994

Form 238-7
8/90

STATE OF IDAHO
DEPARTMENT OF WATER RESOURCES

USE TYPEWRITER OR BALLPOINT PEN

WELL DRILLER'S REPORT

State law requires that this report be filed with the Director, Department of Water Resources within [illegible] after the completion or abandonment of the well.

1. WELL OWNER

Name Allen Ranch (Herb Allen)

Address 734 Golf Course Rd. Jerome, ID 83338

Drilling Permit No. 36-90-E-088 ok

Water Right Permit No. 36-8260

2. NATURE OF WORK

☐ New well ☒ Deepened ☐ Replacement
☐ Well diameter increase
☐ Abandoned (describe abandonment procedures such as materials, plug depths, etc. in lithologic log)

3. PROPOSED USE

☐ Domestic ☒ Irrigation ☐ Test ☐ Municipal
☐ Industrial ☐ Stock ☐ Waste Disposal or Injection
☐ Other _____ (specify type)

4. METHOD DRILLED

☒ Rotary ☒ Air ☐ Hydraulic ☐ Reverse rotary
☐ Cable ☐ Dug ☐ Other _____

5. WELL CONSTRUCTION

Casing schedule: ☒ Steel ☐ Concrete ☐ Other _____

Thickness

Was casing drive shoe used? ☐ Yes ☒ No

Was a packer or seal used? ☐ Yes ☒ No

Perforated? ☐ Yes ☒ No

7. WATER LEVEL

Static water level 112 feet below land surface.

Flowing? ☐ Yes ☒ No G.P.M. flow _____

Artesian closed-in pressure _____ p.s.i.

Controlled by: ☐ Valve ☐ Cap ☐ Plug

Temperature ____ °F. Quality _____

Describe artesian or subartesian zones below.

8. WELL TEST DATA

☐ Pump ☐ Bailer ☐ Air ☐ Other _____

Discharge G.P.M.	Pumping Level	Static Pumped

9. LITHOLOGIC LOG

Bore Diam.	Depth From	Depth To	Material	Water Yield
17½	0	2	[illegible]	
12	2	48	[illegible]	
	48	53	[illegible]	
	53	76	[illegible]	
	76	77	[illegible]	
	77	87	Basalt	

Driller Jerome

Sec. [illegible] Township 12 Range [illegible] 17

USE ADDITIONAL SHEETS IF NECESSARY IF YOUR WELL COVERS THE EXPERIENCE

WARNING

CANCELLED OR LAPSED

This permit has been officially CANCELLED or LAPSED.

Ninety days following the date of official action this file will be DESTROYED.

July 6, 1994

MARY ALLEN
HERB ALLEN
734 GOLF COURSE RD.
JEROME ID 83338

LAPSE NOTICE

RE: PERMIT NO. 36-08523

Dear Permit Holder:

You are hereby notified that under the provisions of Section 42-218A, Idaho Code, the above referenced permit has lapsed and is of no further force nor effect. The department provided the proper forms to you in our proof due notice dated April 30, 1994. No further construction or additional development is authorized under this permit unless it is reinstated.

The permit can only be reinstated if you submit an acceptable proof of beneficial use or an acceptable request for extension of time to the department within sixty (60) days of the mailing of this lapse notice. An acceptable proof of beneficial use submittal must include the examination fee or a completed field examination report. A request for extension of time must be accompanied by a fifteen dollar ($15) fee.

Enclosed again for your use are a proof of beneficial use form and a request for extension of time form. Please note that only one extension of time can be granted unless the project has not been completed because of lack of a necessary approval by a government agency or by litigation which may bring title to the water in question.

L. GLEN SAXTON
Chief, Water Allocation Bureau

Enclosures

RECEIVED

AUG 09 1994

CERTIFICATION OF MAILING

I hereby certify that on 7/6/94 ~~a copy~~/an original of this document was deposited in the United States mail, postage prepaid addressed to the individual(s) named above.

April 30, 1994

MARY ALLEN
HERB ALLEN
734 GOLF COURSE RD.
JEROME ID 83338

PROOF DUE NOTICE

RE: PERMIT NO. 36-08523

Dear Permit Holder:

One of the conditions of approval of the above referenced water permit was that proof of the extent of your beneficial use must be submitted to this office on or before July 1, 1994. (See last page of your approved permit or your last approved extension request.) Enclosed is a form which when accompanied by the license examination fee or a complete field examination report prepared by a certified water right examiner may be used to submit the required proof.

If you have not fully completed your project, and you or a previous owner of this permit have not received a prior extension of time, you may request an extension of time if the delay is for reasonable cause as provided in Section 42-204, Idaho Code. If you have been prevented from proceeding by a governmental agency or by litigation which might bring title to the water in question, more than one extension of time can be granted. An extension of time request form is enclosed for your convenience.

Either an acceptable proof of beneficial use submittal or an acceptable request for an extension of time must be received by this department on or before the above described proof due date. If neither is received, the department will send you a lapse notice. Within sixty (60) days of the mailing of the lapse notice, the permit will no longer be of any force nor effect.

SINCERELY,

JULIE L. YARBROUGH
Senior Secretary

Enclosures

AUG 09 1994

CERTIFIED MAIL
NO. 141295

State of Id ıo
DEPARTMENT OF WATER RESOURCES
1301 North Orchard Street, Statehouse Mail, Boise, Idaho 83720-9000
Phone: (208) 327-7900 FAX: (208) 327-7866

CECIL D. ANDRUS
GOVERNOR

R. KEITH HIGGINSON
DIRECTOR

June 21, 1993

Herb and Mary Allen
734 Golf Course Road
Jerome, ID 83338

Re: Permit No. 36-08523

Dear Permit Holder:

Enclosed is a copy of the approved request for extension of time. The time within which to submit proof of beneficial use is extended to July 1, 1994. Please note that the department has granted this extension based on due diligence. It is important that you work diligently toward the completion of this project during the construction period allowed since the department **will not** be able to grant additional extensions based on due diligence.

If you have any questions or if I can be of any further assistance, please feel free to contact this office.

Sincerely,

Karen L. Gustafson

Karen L. Gustafson
Secretary/Records Manager

Enclosure

C: IDWR-Regional Office

MICROFILMED

JUN 30 1993

ANALYSIS SHEET
FOR
EXTENSION OF TIME

Permit No. 36-08523 Reviewed by Klg Date 6/10/93

BASIC INFORMATION

6/9/93 Date stamp received
yes Extension received timely
yes Fee received and receipted
yes Name and signature same as permit
no Address Change

BASIS FOR EXTENSION REQUEST

_____ Has adequate work been completed to demonstrate due diligence?
_____ Has the permit been involved in litigation?
Is supporting documentation needed to complete the file?_____ Requested?_____
_____ Is delay by a government agency?
Is supporting documentation needed to complete the file?_____ Requested?_____
_____ Is the project more than 25,000 acre feet for irrigation or 10,000 acre feet for a reservoir?

ACTION TAKEN

~~Recommend for denial - can only grant one extension of time based on due diligence~~
Per Director - approve for one more year - Cover letter to explain NO MORE EXTENSIONS! July 1/94

PRIORITY CALCULATION

Date extension received	_____	=	_____
Proof due date	_____	=	_____
Number of days late	_____	=	_____
Priority date	_____	=	_____
New Priority Date	_____	=	_____

DATA ENTRY

New Address_____
Change Proof Due Date 6/1/93 Klg
Change Priority Date_____

April 30, 1993

MARY ALLEN
HERB ALLEN
734 GOLF COURSE RD.
JEROME ID 83338

PROOF DUE NOTICE

RE: PERMIT NO. 36-08523

Dear Permit Holder:

One of the conditions of approval of the above referenced water permit was that proof of the extent of your beneficial use must be submitted to this office on or before July 1, 1993. (See last page of your approved permit or your last approved extension request.) Enclosed is a form which when accompanied by the license examination fee or a complete field examination report prepared by a certified water right examiner may be used to submit the required proof.

If you have not fully completed your project, and you or a previous owner of this permit have not received a prior extension of time, you may request an extension of time if the delay is for reasonable cause as provided in Section 42-204, Idaho Code. If you have been prevented from proceeding by a governmental agency or by litigation which might bring title to the water in question, more than one extension of time can be granted. An extension of time request form is enclosed for your convenience.

Either an acceptable proof of beneficial use submittal or an acceptable request for an extension of time must be received by this department on or before the above described proof due date. If neither is received, the department will send you a lapse notice. Within sixty (60) days of the mailing of the lapse notice, the permit will no longer be of any force nor effect.

SINCERELY,

CERTIFIED MAIL
NO. 140108

Karen L. Gustafson
Secretary/Records Manager

Enclosures

MICROFILMED
JUN 30 1993

State of Idaho
DEPARTMENT OF WATER RESOURCES
1301 North Orchard Street, Statehouse Mail, Boise, Idaho 83720-9000
Phone: (208) 327-7900 FAX: (208) 327-7866

CECIL D. ANDRUS
GOVERNOR

R. KEITH HIGGINSON
DIRECTOR

July 1, 1992

Herb and Mary Allen
734 Golf Course Road
Jerome, ID 83338

Re: Permit No. 36-08523

Dear Permit Holder:

Enclosed is a copy of the approved request for extension of time. The time within which to submit proof of beneficial use is extended to July 1, 1993. Please note that the department has granted this extension based on due diligence. It is important that you work diligently toward the completion of this project during the construction period allowed. The department may not be able to grant additional requests.

If you have any questions or if I can be of any further assistance, please feel free to contact this office.

Sincerely,

Karen L. Gustafson

Karen L. Gustafson
Secretary/Records Manager

Enclosure

C: IDWR-Regional Office

MICROFILMED

JUL 24 1992

ANALYSIS SHEET
FOR
EXTENSION OF TIME

Permit No. 36-08523 Reviewed by Klg Date 6/30/92

BASIC INFORMATION

6/29/92 Date stamp received

yes Extension received timely

yes Fee received and receipted

yes Name and signature same as permit

no Address Change

BASIS FOR EXTENSION REQUEST

yes Has adequate work been completed to demonstrate due diligence?

_____ Has the permit been involved in litigation?
Is supporting documentation needed to complete the file?_____ Requested?_____

_____ Is delay by a government agency?
Is supporting documentation needed to complete the file?_____ Requested?_____

_____ Is the project more than 25,000 acre feet for irrigation or 10,000 acre feet for a reservoir?

ACTION TAKEN

approve Based on due diligence
extend to 7/1/93

PRIORITY CALCULATION

Date extension received	_____	=	_____
Proof due date	_____	=	_____
Number of days late	_____	=	_____
Priority date	_____	=	_____
New Priority Date	_____	=	_____

DATA ENTRY

New Address_____

Change Proof Due Date 7/1/92 Klg

Change Priority Date_____

April 30, 1992

HERB ALLEN
MARY ALLEN
734 GOLF COURSE RD.
JEROME ID 83338

PROOF DUE NOTICE

RE: PERMIT NO. 36-08523

Dear Permit Holder:

One of the conditions of approval of the above referenced water permit was that proof of the extent of your beneficial use must be submitted to this office on or before July 1, 1992. (See last page of your approved permit or your last approved extension request.) Enclosed is a form which when accompanied by the license examination fee or a complete field examination report prepared by a certified water right examiner may be used to submit the required proof.

If you have not fully completed your project, and you or a previous owner of this permit have not received a prior extension of time, you may request an extension of time if the delay is for reasonable cause as provided in Section 42-204, Idaho Code. If you have been prevented from proceeding by a governmental agency or by litigation which might bring title to the water in question, more than one extension of time can be granted. An extension of time request form is enclosed for your convenience.

Either an acceptable proof of beneficial use submittal or an acceptable request for an extension of time must be received by this department on or before the above described proof due date. If neither is received, the department will send you a lapse notice. Within sixty (60) days of the mailing of the lapse notice, the permit will no longer be of any force nor effect.

SINCERELY,

Karen L. Gustafson
Secretary/Records Manager

Enclosures

CERTIFIED MAIL
NO. 138854

MICROFILMED

JUL 24 1992

State of Idaho
DEPARTMENT OF WATER RESOURCES
1301 North Orchard Street, Statehouse Mail, Boise, Idaho 83720-9000
Phone: (208) 327-7900 FAX: (208) 327-7866

CECIL D. ANDRUS
GOVERNOR

R. KEITH HIGGINSON
DIRECTOR

July 9, 1991

HERB ALLEN
MARY ALLEN
734 GOLF COURSE RD.
JERMOME, ID 83338

PERMIT APPROVAL NOTICE

RE: PERMIT NO. 36-08523

Dear Permit Holder:

Enclosed is a copy of your approved application for permit. We direct your attention to the conditions of approval on the final page.

Enclosed is a form entitled "Instructions for Proof of Beneficial Use". Please read the instructions carefully since you must take further action to develop this permit. Also enclosed is a form entitled "Proof of Beneficial Use". If your project is already completed you should complete and submit this form immediately.

Be sure to note the special condition requiring you to install a measuring device. Enclosed, for your reference, is a list of measuring device options.

Section 42-235, Idaho Code, requires that a "drilling permit" must be obtained from the department for all wells constructed after July 1, 1987. A drilling permit is a separate permit that must be issued in addition to your permit to appropriate water. Commencement of well construction or diversion of water under your permit to appropriate water is prohibited unless a drilling permit is obtained.

This permit authorizes the appropriation of trust water. Trust water is defined as that portion of a particular hydropower water right which exceeds certain minimum stream flows established by state action, and is held in trust by the State of Idaho for the

MICROFILMED
JUL 10 1991

use and benefit of the people within the state. Conditions pertaining to a term review, annual use fee and jurisdiction of the permit are trust water conditions.

Sincerely,

PAMELA SKAGGS
Technical Records Specialist

PS:blm

Enclosure

MICROFILMED
JUL 10 1991

APPLICATION FOR PERMIT REVIEW

Application #: 36-8523 Reviewer: Pam Skaggs PS
Date: 6-28-91

✓Existing:
No - 26A-P17
Complete in 1 year - P16
✓Yes
✓Proof not submitted - P16
Proof submitted - N/A
✓Groundwater:
✓GT. 0.2 cfs - 01G-P03, 01C-P03 (existing well)
LT. 0.2 cfs - N/A
✓Drilling Permit:
Approved w/permit - P99
✓Not included - 046-P23 (All GW, even existing wells)
✓Location:
Water Districts - WD No. ——
Surface water - 005, 005-01H-P01(LT.2 w/pump)
005-01J-P08(GT.2)
Groundwater - P05
Irrigation Districts - 023
Canal Co. Areas - 023
Drainage Districts - 024
Boise Front (63) - 058 (Groundwater)
✓Swan Falls Flag - 7 (1, Blank or Other)
✓Trust - 051-052-053-P74 (Consumptive Uses)
Non Trust - 048-049
River Basins:
(Surface Water) Water District Control Condition &....
Boise (63) - 05A & 11E
Payette (65) - 047-P04, 059-P71
Snake (01, 02 & 03) - 11A-P04(01), 061-P07(02/03 No W.D.Cond.)
Use:
Fish Propagation - 06A, 09E-P10 & 010 (WQ/Choose One), 042(req.), 002-P06(MD), 07A(Spec.), 044(Policy 5G)
Power - _____ Use Power Review
Mining - 06A or 010, 09E-P10 & 054(req.)
Storage - 18A-for multiple measuring devices(In WD), 18B-P09(Size)
Rec. & Aesthetic - 027(Non-Consumptive)
Domestic - 021(restricted areas)
Ownership:
Non land owner - 004
Protested:
Agreement - 020

✓Beneficial Use Due Date: - 07-01-1992
Other Conditions Recommended Jim L. reviewed 453 Data ✓OK
JUL 10 1991

MEMORANDUM

TO: FILE

FROM: TIM LUKE

RE: APP. NO. 36-8523/Trust Water Processing & Rule 4,5,3. Info

DATE: 6-12-91

The above application is a trust water filing which is being processed sequentially with other trust filings.

The application proposes diversion of 7.68 cfs of groundwater for irrigation of 384 acres of land. All of the land under the application appears to have been irrigated upon inspection of a 1976 orthophoto. The IDWR remote sensing report also shows that the land was classified as irrigated in 1986. This groundwater application therefore appears to be a complete supplemental filing.

Applicants are required to submit information outlined under Water Appropriation rule 4,5,3. for projects which propose diversion of more than 5.0 cfs and/or irrigation of more than 200 acres. The applicants have submitted the rule 4,5,3. information pursuant to our request. The applicants have addessed all of the questions and the information submitted is minimally acceptable. The well apparently has already been drilled but it is not apparent whether it has been used. I believe the information submitted is in compliance with the rules. I recommend continued processing of this trust water filing.

JUL 10 1991

GUIDELINE FOR SUBMITTING ADDITIONAL INFORMATION

This outline is intended to assist you with providing the additional information required under Rule 4,5,3. and may help answer questions as to the type of information you should submit.

The outline below follows the same order as the attached rules. Please take the time to review the outline. Much of the information requested under Rule 4,5,3. may already be available to you. Gathering the necessary information may be of benefit to you in planning the proposed development.

Rule 4,5,3,1. Information relative to effects on existing rights:

No.

1. If diverting from a surface water source with 5 or fewer existing users, submit the water right numbers held by those users if available. If not available, submit the names and addresses of those users and describe the location of their diversions and types of use associated with those diversions.

2. If you are diverting from a groundwater source, submit a map locating your proposed well and all other wells within a 1/2 mile radius of your well. It would be helpful to describe the use from those wells (i.e.; domestic, irrigation etc.). You are not required to submit a map if there are no wells within the 1/2 mile radius, but you should indicate if there are no existing wells within that radius, if that indeed is the case.

there are no other Irr. wells. We are lower than other down wells therefore we will not draw them down

3. This rules seeks general information about the type of irrigation system you intend to install and how the project may affect other users. Describe the type of irrigation system you plan to complete and submit any information about possible affects on other users. If you feel your proposed project will not affect other users, then explain why. You may describe any techniques or equipment you intend to employ which may reduce impacts to other water rights or promote water conservation.

MICROFILMED
JUL 10 1991

Rule 4,5,3,2. Information relative to sufficiency of water supply:

1. Provide projections for your peak and average water demands. While your well or diversion may not yet be completed, you should be able to estimate project demand based on size of project (or number of acres irrigated), type or texture of local soils, type of crops grown, and type of irrigation system used. Demand projections should be given in terms of **flow rate (cfs or gpm)** and **annual volume diverted (acre-feet).**
Example: A 40 acre tract with 6 hand lines and 20 heads/line discharging 3 gpm/head would produce a total flow rate of about 360 gpm or 0.8 cfs (1 in/acre). This flow rate multiplied by average number of hours per set, sets per irrigation and irrigations per year provides number of acre-feet per year or

Pasture grass, No crops., to Rocky, 75 Hp pump at 200' well Produce enough water for 300 Acre, w/use of Hand lines.

annual volume.

2. You should be able to provide some basic information about the nature of the water supply. If the diversion is from a surface water source for example, you should provide stream flow data or estimate the amount of stream flow available for diversion and describe generally the seasonal availability of water. If you are diverting from a groundwater source, you should be able to generally describe the aquifer which you plan to divert from, i.e.; deep confined or shallow unconfined aquifer, depth to water level or depth to aquifer, known yields from wells within the same aquifer etc. well is 350' Water level at 100' draw down Estimate to be minimal

Rule 4,5,3,3. Information relative to good faith, delay, or speculative purposes of the applicant:

1. If you do not own the land to be irrigated and/or where the point of diversion is located, you must submit copies of lease agreements, easements or rights-of-way etc. If you are the owner of the place of use and point of diversion, documentation of ownership is not required. we own the land, and the Has been in for 21 yrs.

2. If applicable, submit copies of applications for permits or approvals which are needed from other government agencies or individuals in order to complete the water development project.
NOT Need -

Rule 4,5,3,4. Information relative to financial resources:

1. and 2. Submit a current financial statement or other statement describing how you will finance the project. You must also submit basic estimates of construction and equipment costs of the proposed project. the Well is already in we own the land, this Area is already being Fed by Surface water from North side Canal. therefore the cost is only minimal.

Rule 4,5,3,5. Information relative to conflict with the local public interest: Not Effective -

1. You, as the applicant, bear the initial burden of coming forward with evidence as to whether your proposed project may have any affect concerning local public interest. If you have any reason to believe that the proposed project under your application may be of concern to any local individuals, governments, tribal reservations, irrigation districts, the State Fish and Game Department, or Health and Welfare Department, then you are responsible for seeking comments from those individuals or groups. **This requirement is mandatory for projects located within irrigation districts, canal companies or tribal reservations** (failure to obtain comments from the irrigation district, canal company or reservation will delay approval of the application). All comments must be submitted to the Department of Water Resources. NO RE.

MAR 10 1991



JUL 10 1991

36-8523

Produced by the Geological Survey
in cooperation with the Soil Conservation Service

Orthophotograph prepared from 1:78,000-scale
aerial photographs taken August 20, 1976

State of Idaho
DEPARTMENT OF WATER RESOURCES
1301 North Orchard Street, Statehouse Mail, Boise, Idaho 83720-9000
Phone: (208) 327-7900 FAX: (208) 327-7866

CECIL D. ANDRUS
GOVERNOR

R. KEITH HIGGINSON
DIRECTOR

May 28, 1991

Herb and/or Mary Allen
734 Golf Course Rd.
Jerome, ID 83338

Re: Application for Permit No. 36-8523

Notice of Information Required by Water Appropriation Rule 4,5,3.

Dear Applicant:

The Department acknowledges receipt of the Trust Water Information Questionnaire for the above referenced application. On behalf of the Department, I wish to thank you for your cooperation in returning the questionnaire. The required advertising for this application will soon be completed.

In the letter that accompanied the questionnaire, I informed you that you would need to submit additional information required by Water Appropriation Rule 4,5,3. if the undeveloped portion of the application exceeds 200 acres, or if the rate of diverison is more than 5.0 cfs. The returned questionnaire indicates that you wish to pursue completion of the irrigation project as proposed under your application. The project proposes diversion of more than 5.0 cfs of groundwater and is therefore subject to the additional information requirements of Rule 4,5,3. In particular, you must submit the information outlined in Rules 4,5,3,1. through 4,5,3,5 (copy attached). A guideline for assisting you with submittal of the additional information is also enclosed.

The information must be submitted within 30 days of the date of this notice. **Failure to submit the required information within the time period allowed may be cause for the Department to void the applicaction.** The Department may grant an extension of time in which to submit the information upon request and a showing of good cause. Requests for extension of time must be in writing.

Please contact me at this office or call me directly at 327-7864 if you have any questions concerning the contents of this notice and/or the information requested under Rule 4,5.

Sincerely,

Tim Luke

Tim Luke
Sr. Water Resource Spec.

MICROFILMED
JUL 10 1991

S T A T E O F I D A H O
DEPARTMENT OF WATER RESOURCES
State Office
1301 North Orchard St.

Statehouse Mail
Boise, Idaho 83720
(208) 327-7900

MAY 3, 1991

Northside News
Box 468
Jerome, ID 83338

Dear Legal Dept.:

Enclosed you will find legal notices which we wish to have published on the dates indicated (once a week for two consecutive weekly issues) in your newspaper. If you cannot publish the notice on the proposed dates, please contact us immediately.

An affidavit of publication must be submitted to the Department along with the publication bill. Your cooperation is appreciated.

Please send the affidavit of publication and publication billing to this office before JUNE 3, 1991.

Yours truly,

BRENDA L. MILLER
Clerical Specialist

Encl.

MICROFILMED
JUL 10 1991

36-08523

ALLEN, HERB
ALLEN, MARY
734 GOLF COURSE RD.
JEROME, ID 83338

Source: GROUNDWATER

Diversion Pt: NENESE Sec 17 T 09S R 17E

Use: IRRIGATION (7.680 CFS)
Total Diversion: (7.680 CFS)

Date Filed: 4/25/ 1990

In:	T09S R17E S17	NESW	SWSW	SESW	NESE
		NWSE	SWSE	SESE	
	S20	NWNE	SWNE	NENW	NWNW
		SENW			

384.0 ACRES TOTAL

The permit(s) will be subject to all prior water rights. Protests may be submitted based on the criteria of Sec. 42-203A, Idaho Code and/or the new public interest criteria of Sec. 42-203C, Idaho Code. Protests must be filed with the Director, Dept. of Water Resources, Statehouse Mail, Boise, Idaho 83720 on or before JUNE 3, 1991.

R. Keith Higginson, Director

Published 5/15/1991 & 5/22/1991

MICROFILMED

JUL 10 1991

PLACE OF USE 1/4 1/4 OVERLAP REPORT

04/26/91

WR-NUMBER	NAME	STG	SOURCE	T	R	S	NE	NW	SW	SE	NE	NW	SW	SE	NE	NW	SW	SE	NE	NW	SW	SE	SUM
3608523																							
0100005	NORTH SIDE CANAL CO.	D	SNAKE RIVER	09S	17E	17																	
0100016	NORTH SIDE CANAL CO.	D	SNAKE RIVER	09S	17E	17																	
0100212	NORTH SIDE CANAL CO.	D	SNAKE RIVER	09S	17E	17																	
0100213	NORTH SIDE CANAL CO.	D	SNAKE RIVER	09S	17E	17																	
0100215	NORTH SIDE CANAL CO.	D	SNAKE RIVER	09S	17E	17																	
0100220	NORTH SIDE CANAL CO.	D	SNAKE RIVER	09S	17E	17																	
3604259	CHUGG	S	K LATERAL	09S	17E	17									35		40	30	40	30	25	40	240
3607873	MC CLYMONDS	L	GROUNDWATER	09S	17E	17		X															
3608523	ALLEN	A	GROUNDWATER	09S	17E	17									35		40	30	40	30	25	40	240
3608536	SPENCER	P	GROUNDWATER	09S	17E	17							1										1
	1986 MAPPING DATA ---	-	COUNTY 83 QUAD BB 23	09S	17E	17	39	43	41	42	40	41	42	38	40	42	41	43	42	42	41	41	658
	1986 MAPPING DATA ---	-	COUNTY 53 QUAD BB 23	09S	17E	17	41	42	39	42	42	40	42	40	39	43	41	43	40	43	41	40	658
3608523																							
0100212	NORTH SIDE CANAL CO.	D	SNAKE RIVER	09S	17E	20																	
0100213	NORTH SIDE CANAL CO.	D	SNAKE RIVER	09S	17E	20																	
0100215	NORTH SIDE CANAL CO.	D	SNAKE RIVER	09S	17E	20																	
0100220	NORTH SIDE CANAL CO.	D	SNAKE RIVER	09S	17E	20																	
3604259	CHUGG	S	K LATERAL	09S	17E	20		40	34		40	20		10									144
3608523	ALLEN	A	GROUNDWATER	09S	17E	20		40	34		40	20		10									144
	1986 MAPPING DATA ---	-	COUNTY 83 QUAD BB 23	09S	17E	20	6	38	32		41	24		8									149
	1986 MAPPING DATA ---	-	COUNTY 53 QUAD BB 23	09S	17E	20	10	39	28	11	42	25	23	14									192

MICROFILMED
JUL 10 1991

RECEIVED
APR 26 1991
Department of Water Resources

STATE OF IDAHO
DEPARTMENT OF WATER RESOURCES
TRUST WATER INFORMATION QUESTIONNAIRE

Application No. 36-8523

INSTRUCTIONS: IF YOU ARE NOT INTERESTED IN HAVING THE APPLICATION PROCESSED, PLEASE COMPLETE AND RETURN THE ENCLOSED WITHDRAWAL FORM.

IF YOU WISH TO HAVE THE APPLICATION PROCESSED, PLEASE ANSWER THE FOLLOWING QUESTIONS AS THOROUGHLY AS POSSIBLE. FAILURE TO RETURN EITHER THE WITHDRAWAL FORM OR QUESTIONNAIRE IS CAUSE FOR THE DEPARTMENT TO VOID THE APPLICATION.

1a. Are you the current owner of the land or place of use described under this application? Yes __X__ No____
b. If you are not the property owner, please descibe the arrangement enabling you to develop the proposed project.

_____

2a. Has the source of water listed on this application been used to irrigate any of the land described under this same application prior to October 1, 1984? Yes ____ No __X__ NO
b. If yes, please describe the extent of development and number of acres irrigated.(Note: Uses developed after October, 1984 are considered trust water diversions and may be subject to certain conditions. You may be asked to verify uses established prior to October, 1984.)

_____

_____

3. If you answered NO to ques #2a, please state the number of acres you have irrigated with this source after October 1, 1984. NO

4. If you have not irrigated lands under this application, please state the number of acres you plan to complete. 384.

5. If the permit is a supplemental filing please identify other water rights which are used on the same land.
Northside Canal 80 shares

Use the reverse side of this form if you wish to add any comments. You may mark changes on the enclosed application to designate any proposed amendments. (Note: Proposed changes which result in an expansion of use will not be considered by the department.)

I hereby assert that the responses provided above are true to the best of my knowledge. I understand that any willful misrepresentations may result in voiding of the application.

Applicant Earl Allen Date 4/24/91

MICROFILMED
JUL 10 1991

State of I ho
DEPARTMENT OF WATER RESOURCES
1301 North Orchard Street, Statehouse Mail, Boise, Idaho 83720-9000
Phone: (208) 327-7900 FAX: (208) 327-7866

CECIL D. ANDRUS
GOVERNOR

R. KEITH HIGGINSON
DIRECTOR

April 10, 1991

RE: APPLICATION FOR PERMIT NO. _____

Dear APPLICANT:

Due to the Swan Falls litigation and susequent backlog of pending applications, Department approval of the enclosed application may have been delayed. The Department is presently reviewing your application and may authorize the proposed development.

The purpose of this letter is to determine: (1) if you are still interested in developing the project, and (2) the extent of development, if any, that has already occurred under the application. Enclosed are two forms requesting information which will help the Department expedite the processing of the application.

1. If you have abandoned or have no interest in continuing with your plans for development of the project, please complete the enclosed withdrawal form and return it to the Department. If you request a withdrawal of the application and the application was not previously advertised, the department will refund your original filing fee.

2. If you wish to continue with your proposed development plans, or have completed all or a portion of the proposed development before October 1, 1984, then you must complete and return the enclosed questionnaire. You may use the questionnaire and enclosed application to make any comments &/or amendments concerning the application. Your completion of the questionnaire will expedite processing and help the department determine if the water diverted under the application is public water or trust water. Approved trust water applications may be subject to additional conditions.

Failure to return either of the above forms within thirty (30) days of the date of this letter is cause for the Department to void the application.

Please be further advised that if any undeveloped portion of your proposed project is greater than 200 acres, or if the application proposes diversion of more than 5.0 cfs, the department will issue a notice requesting additional information as required by Water Appropriation Rule 4,5. (copy enclosed). In particular, rules 4,5,3. through 4,5,3,5. apply to your project if it is more than 200 acres. If necessary, the rule 4,5. information notice will be sent to you after you return the questionnaire.

MICROFILMED
JUL 10 1991

If you have questions concerning the content of this letter or about completing the forms, please contact Tim Luke at the address below or by calling directly at 327-7864. The enclosed forms and all other relative information must be returned within thirty (30) days to:

Idaho Department of Water Resources
Statehouse Mail
Boise, Idaho 83720-9000
Attn: Tim Luke

Please note that a copy of your application is enclosed. The application number is also shown on the enclosed questionnaire.

Sincerely,

Timothy J. Luke

TIM LUKE
Sr. Water Resource Spec.

Enclosures

MICROFILMED
JUL 10 1991

dj

Allen, Herb

Form No. 202a
4/87

STATE OF IDAHO
DEPARTMENT OF WATER RESOURCES

APPLICATION FOR PERMIT ANALYSIS SHEET

INITIAL REVIEW BY DEJ DATE 5/7/90 APPLICATION NUMBER 36-08523

REQUIRED INFORMATION

✓ Name (If applicant is a corporation or partnership, names must be provided for the director, officers, & other partners.)
✓ Address
✓ Source (See USGS Quad for names of water sources)
✓ Point of Diversion (10 acres for spring, lot & block descriptions for subdivisions, local name, flow and/or volume)
✓ County
✓ Quantity (flow and/or volume)
✓ Period of Use
✓ Nature of proposed use (Include description of use.)
✓ Description of diverting works
✓ Time required for beneficial use of water
✓ Place of use or acres irrigated
✓ Map
✓ Signature (If applicant is corp. partnership, or minicipality, title of signator is required)
✓ Fee
✓ Yes ___ No* In form to receipt ***PROPOSED PRIORITY DATE 4/25/90

ADDITIONAL INFORMATION

✓ Overlapping place of use (Describe source & relationship to present application on the back.)
___ Overlapping point of diversion
___ Yes ✓ No Field check required
Field check by ___
___ Yes ✓ No Field report attached
___ Yes ✓ No Critical groundwater area
___ Yes ✓ No Groundwater management area
___ Yes ✓ No Send dam safety information
___ Yes ✓ No Send power requirement letter
___ Yes ✓ No Send fish farm requirement letter
___ Yes ✓ No Power residency affidavit
✓ Yes ___ No Power efficiency form SWAN FALLS HOLD? Yes*
✓ Yes ___ No Within trustwater boundary (If yes, attach trust water supplementary analysis sheet.) *See below
✓ Yes ___ No Diversion greater than 5 cfs or 500 acre ft. (If yes, attach large diversion supplementary analysis sheet.)
___ See reverse side for additional information

A: Must submit model, make, year and size of pump & motor as well as depth to water and discharge pressure.
B: Send hold letter but request submittal of evidence showing development and diversion of well water, eg.:

*REQUEST THE FOLLOWING ADDITIONAL INFORMATION FROM THE APPLICANT: Date Requested ___

1) Well driller's log with dates & pump test if available
2) affadavits of individuals familiar with well being drilled and the pumping of it.

PROCESSING ✓ Yes ___ No In form for advertising
___ Yes ✓ No Statewide advertising
✓ Yes ___ No Fee amount, receipt date & No. recorded on application

SEND COPIES TO
___ Idaho Dept. of Health & Welfare
___ Idaho Dept. of Fish & Game
___ Idaho Dept. of Lands
___ Adjudication Bureau Unit
___ U.S. BLM
___ U.S. Forest Service
___ Water District
___ Other _____

FINAL REGIONAL PROCESSING REVIEW

___ Yes ___ No Affidavit of publication received
___ Yes ___ No Application published correctly. If not, record action taken.

_____

___ Yes ___ No Publication dates & paper, recorded on application
___ Yes ___ No Protests received
Final date for protest _____
___ Yes ___ No Protests, dates, resolution of protest, recorded on application
___ Yes ___ No Recommendations attached
___ Yes ___ No Measuring device required
___ Yes ___ No Access port required
___ Yes ___ No Will water be delivered by watermaster? If yes, what Dist. _____
___ Yes ___ No Special conditions of approval or cover letter below. _____

_____
___ See below for additional information
Date of priority recommended _____
By _____ Date _____

STATE OFFICE REVIEW _____

___ See below for additional information
By _____ Date _____

ADDITIONAL INFORMATION

LOCAL PUBLIC INTEREST

Comments received from:

____City
____County
____Reservations

____Idaho Fish & Game
____Idaho Health & Welfare
Division of Environment

____Irrigation District
____Canal Company
____Other_____

Project impacts/implications report

COMMENTS

_____
_____
_____
_____
_____
_____
_____

11-May-1990

HERB &/OR MARY ALLEN
734 GOLF COURSE RD
JEROME ID 83338

Re: Application for permit No. 36-08523

Dear Applicant (s):

The Department of Water Resources acknowledges receipt of your water right application for permit. The application has been assigned the above referenced identification number. Please refer to this number in all further correspondence.

Because your application proposes to appropriate water which has been identified as "trust water" in the Swan Falls agreement, it will be processed under rules and regulations for water appropriation that have been adopted as required by law.

Under the rules, applications will be processed at a rate which allows development of 20,000 acres per year. The oldest applications will be processed first, provided that applicants are willing and able to proceed.

For this reason, it is not possible to estimate at this time when action will be taken on your application.

Please feel free to contact this office if you have any questions regarding this procedure.

Very truly yours,

Douglas Jones, E. I. T.
Water Resources Engineer

DJ:MB

MICROFILMED
JUL 10 1991