13. Map of proposed project: show clearly the proposed point of diversion, place of use, section number, township and range number.

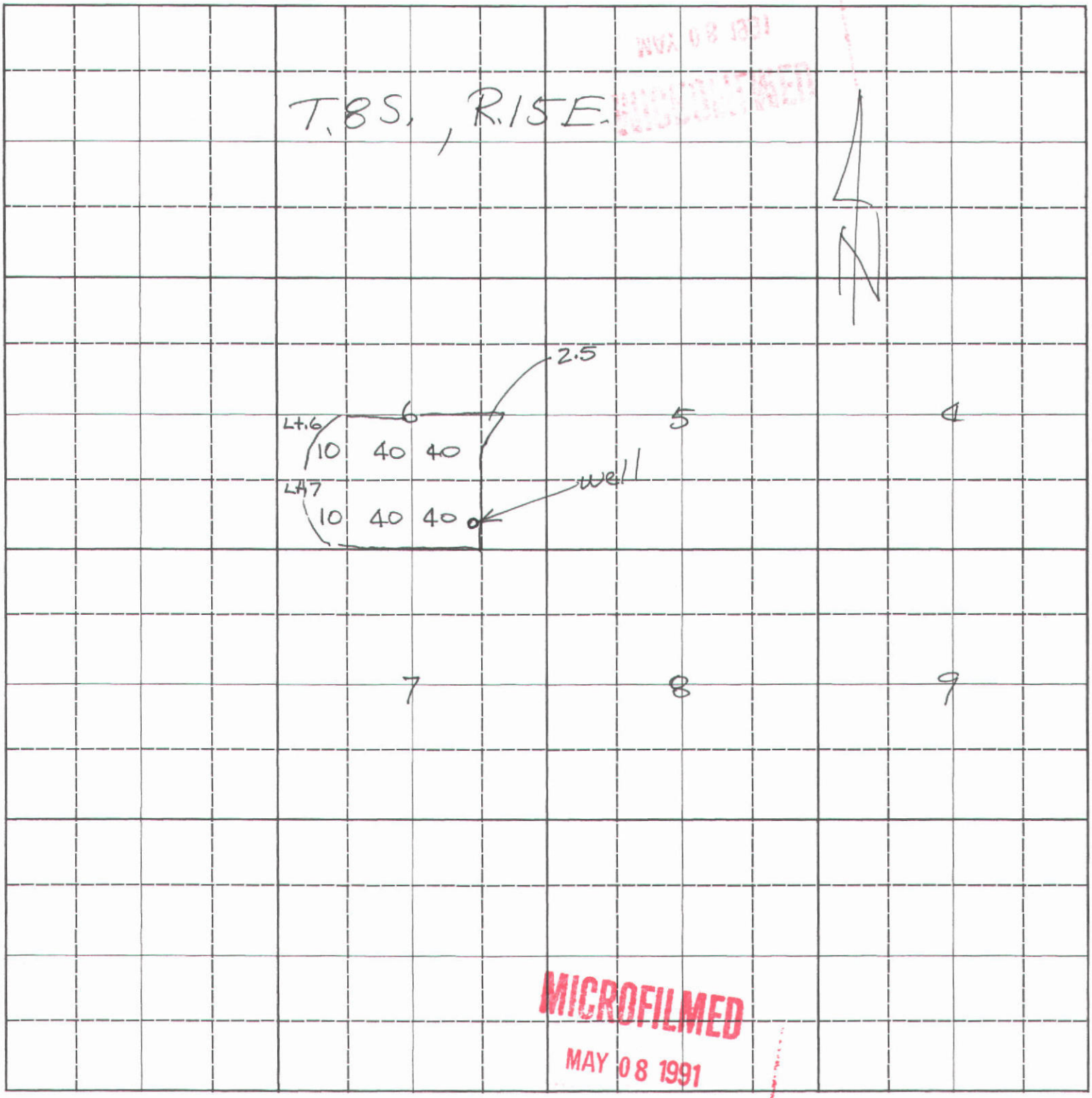

MICROFILMED
MAY 08 1991

Scale: 2 inches equal 1 mile.

BE IT KNOWN that the undersigned hereby makes application for permit to appropriate the public waters of the State of Idaho as herein set forth.

Jack Irion
J.W. Matthews
(Applicant)

AFFIDAVIT of PUBLICATION

RECEIVED
MAR 15 1991
Department of Water Resources

State of Idaho,)
) SS.
County of Gooding)

Patty Spance, being first duly sworn, deposes and says that he is the printer (publisher) of the Gooding County Leader, a newspaper published every week in Gooding, County of Gooding, State of Idaho, that said newspaper has been continuously and uninterruptedly published for a period of seventy-eight consecutive weeks prior to the first publication of the annexed notice, and is a newspaper qualified to publish legal notices as provided by act of the 1919 session of the legislature of the State of Idaho, known as House Bill 145; that the annexed advertisement was published once each week for 2 consecutive issues in said newspaper proper and not in a supplement; that the date of the first publication of said advertisement was on the 6th day of March 1991, and the date of the last publication was on the 13th day of March, 1991.

Patty Spance

Subscribed and sworn to before me this 13th day of March, 1991.
(SEAL)

Vivian Gardiego
NOTARY PUBLIC

GOODING COUNTY LEADER
Gooding, Idaho

COST OF PUBLICATION

MICROFILMED
MAY 08 1991

Number of Lines in Notice

Number of Insertions 2X

	Lines tabular at		6¢/Pica
365.6	Lines straight at	18.28	5¢/Pica
	Subsequent lines at	14.63	4¢/Pica
	TOTAL COST	32.91	

COPY OF NOTICE
(Paste Here)

Not. Appl. Trust Wat. Rt.
TITLE OF NOTICE

Jack Hirai
37-08376
PLAINTIFF ATTORNEY

DEFENDANT

PLAINTIFF

Id. Dept. Wat. Res. Boise
BILL TO

NOTICE OF
APPLICATION FOR
TRUST WATER RIGHT
37-08376

HIRAI, JACK
MATTHEWS, J. W.
3192'S. 1300 E.
WENDELL, ID 83355
Source: GROUNDWATER
Diversion Pt: SESWSE Sec 6 T 08S R 15E
Use: IRRIGATION (1.000 CFS)
Total Diversion: (1.000 CFS)
Date Filed: 8/11/1988
In: T08S R15E S06 NESW Lot 6 (NWSW) Lot 7 (SWSW) SESW
NESE NWSE SWSE
183.0 ACRES TOTAL
The permit(s) will be subject to all prior water rights. Protests may be submitted based on the criteria of Sec. 42-203A, Idaho Code and/or the new public interest criteria of Sec. 42-203C, Idaho Code. Protests must be filed with the Director, Dept. of Water Resources, Statehouse Mail, Boise, Idaho 83720 on or before MARCH 25, 1991.
-s- Keith Higginson
Director
Pub: 3-6, 13 G4907

insertions.....4¢/Pica

№ 960

OK 3-15-91

4907

3. **Delivery System Diagram**: Indicate all major components and distances between components. Indicate weir size/ditch size/pipe i.d. as applicable.

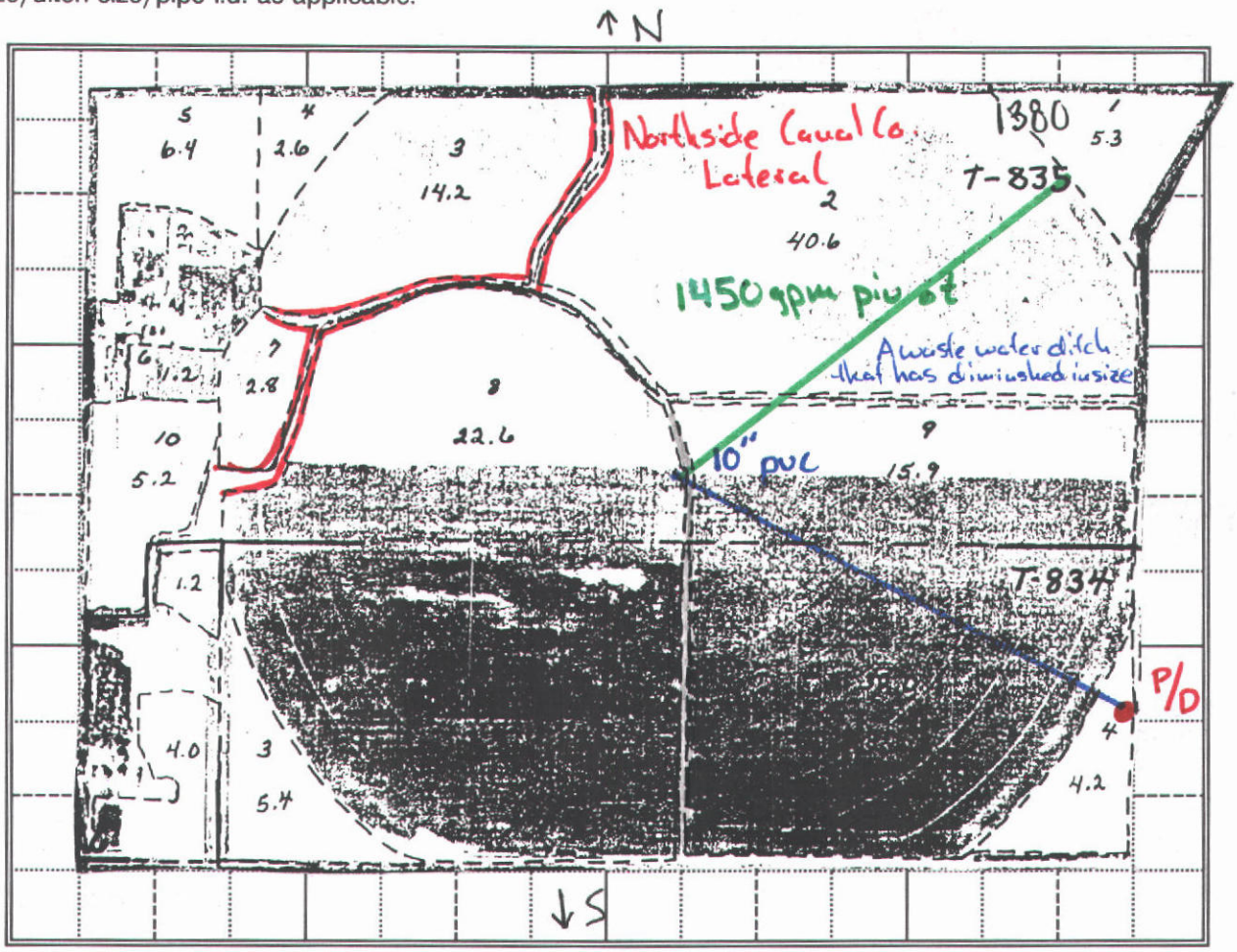

Scale: 1" = 660'

✓ Copy of USGS Quadrange Attached Showing location(s) of point(s) of diversion and place(s) of use (required).

✓ Aerial Photo Attached (required for irrigation of 10+ acres)

✓ Photo of Diversion and System Attached

4.

Well or Diversion Identification No.*	Motor Make	Hp	Motor Serial No.	Pump Make	Pump Serial No. or Discharge Size
	U.S. Electric	75	R-9426-04-862	Bryan Scott Deep Well Turbine	378673
	Unclosed	40	3032386	Aurora Pump	

Code to correspond with No. on map and aerial photo

D. FLOW MEASUREMENTS

1.

Measurement Equipment	Type	Make	Model No.	Serial No.	Size	Calib. Date
Polysonic	Tyme Flyte	Polysonics	TF-P	N7H5806		

2. **Measurements:** The average flow rate calculated by the polysonic was 1334 gpm or 2.97 cfs. The thickness of the steel pipe was .141 in & the diameter of the pipe was 10.084 inches. A signal strength of 2.90% was achieved. (A12 button)

36-8585

S6-T8S-R15E

PERMIT 36-8585 INIT B.R.B.

	T.	R.	S.	Q/Q
P/D	8S	15E	6	SESWSE

SCALE

PHOTO ID.

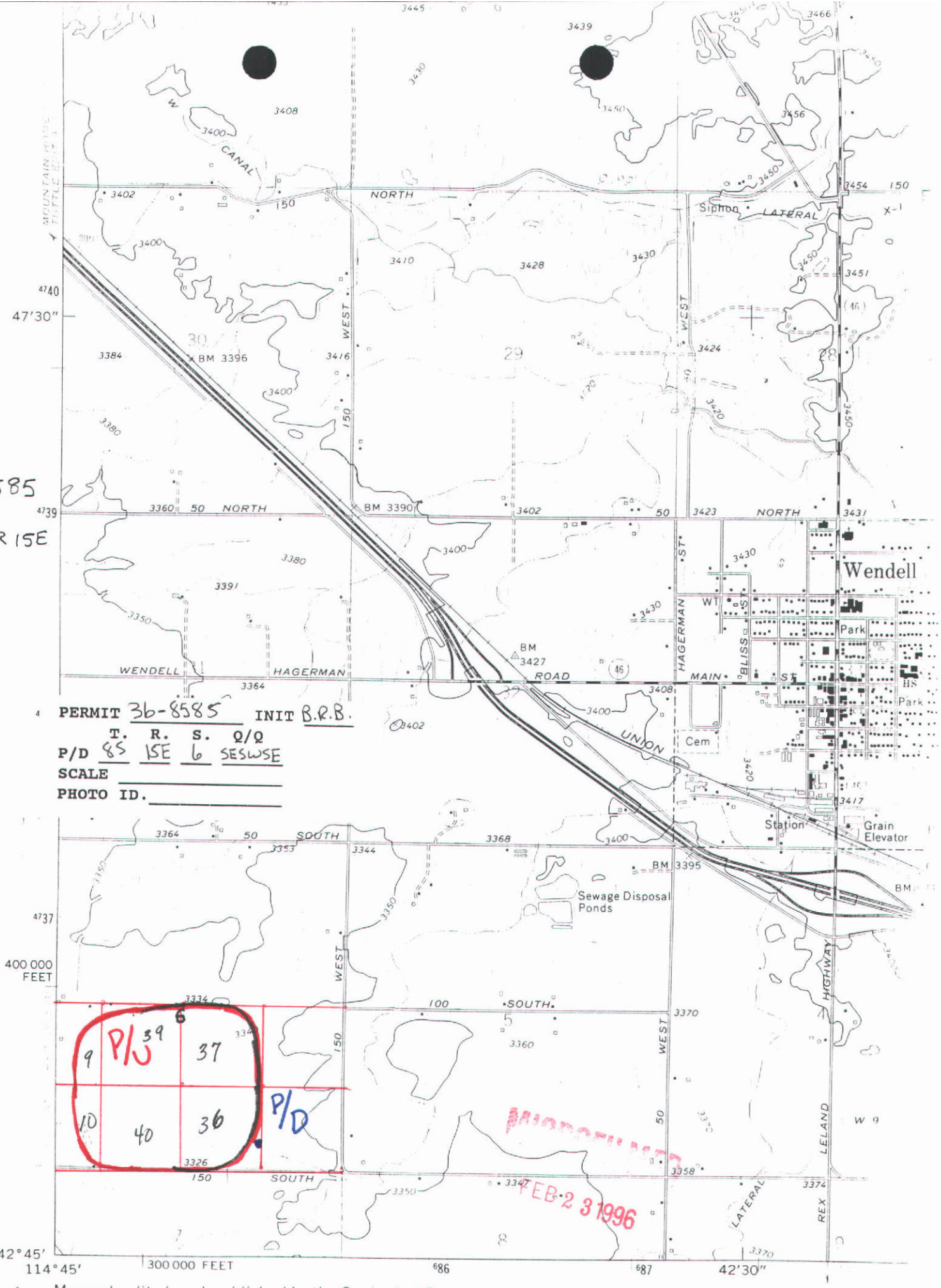

Mapped, edited, and published by the Geological Survey

Control by USGS and USC&GS

Topography by photogrammetric methods from aerial

PERMIT 36-8505 INIT B.R.B

T.	R.	S.	Q/Q
P/D 8S	15E	6	SE SW SE

SCALE 1" = 660'

PHOTO ID.

Northside Canal Co. lateral

P/D

waste water ditch that has diminished in size

T-835

T-834

T-841

T-1140

T-971

T-779

T-897

city

Transfered to Jerome

FEB 2 2 1996

Township No. 8 South, Range No. 15 East

PERMIT 36-8585 INIT B.R.B.

T. R. S. Q/Q

P/D 8S 15E 6 SESWSE

SCALE

PHOTO ID.

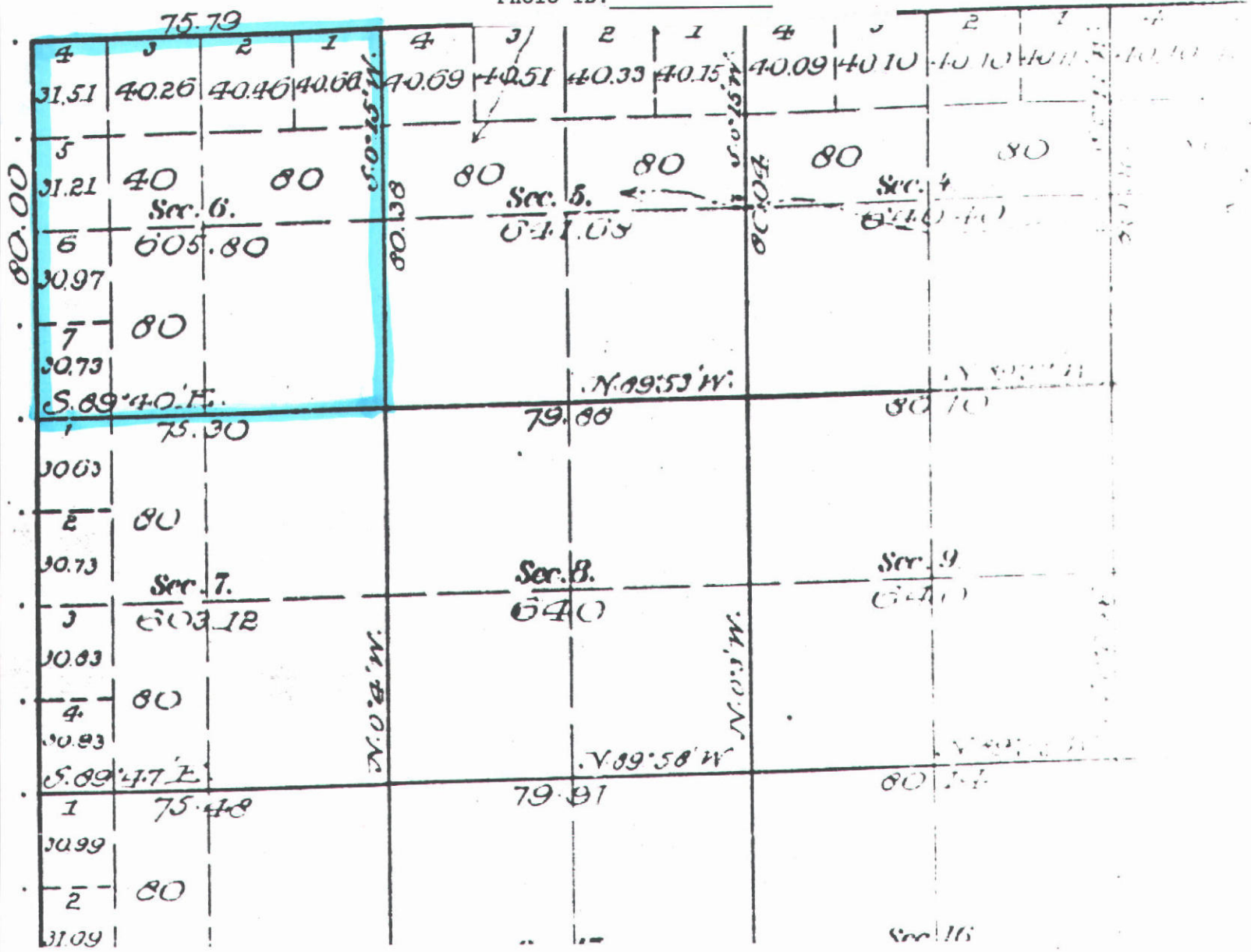

MICROFILMED
FEB 2 3 1996

#36-8585

↗ P/U photo taken from well looking west (pivot in background)

↘ P/U photo taken from well looking northwest

MICROFILMED
FEB 23 1996

#36-8585

↗ P/D

↘ P/U

FEB 23 1996

State of Idaho
Department of Water Resources

WATER RIGHT LICENSE

WATER RIGHT NO. 36-08585

Priority: August 11, 1988 Maximum Diversion Rate: 0.22 CFS

This is to certify, that J W MATTHEWS
JACK HIRAI
3066 S 1700 E
WENDELL ID 83355 has complied with the terms and conditions of the permit, issued pursuant to Application for Permit dated August 11, 1988; and has submitted Proof of Beneficial Use on July 25, 1991. An examination indicates that the works have a diversion capacity of 2.970 cfs of water from a **GROUNDWATER** source, and a water right has been established as follows:

BENEFICIAL USE	PERIOD OF USE	RATE OF DIVERSION	ANNUAL VOLUME
IRRIGATION	04/01 to 10/31	0.22 CFS	

LOCATION OF POINT(S) OF DIVERSION: SWSE , Sec. 6, Township 08S, Range 15E
GOODING County

PLACE OF USE: IRRIGATION

TWN	RGE	SEC		ACRES		ACRES		ACRES	TOTAL
08S	15E	6	NESW	39	Lot 6(NWSW)	9	Lot 7(SWSW)	10	
			SESW	40	NWSE	37	SWSE	36	171

Total number of acres irrigated: 171

CONDITIONS OF APPROVAL AND REMARKS

1. This water right is appurtenant to the described place of use.
2. This right is subject to all prior water rights and may be forfeited by five years of non-use.
3. Modifications to or variance from this license must be made within the limits of Section 42-222, Idaho Code, or the applicable Idaho law.
4. This right is for the use of trust water and is subject to review 20 years after the issuance of the permit to determine availability of water and to re-evaluate the public interest.
5. Diversion and use of water under this right is subject to an annual use fee if rules are subsequently promulgated which provide for the submittal of the fee.
6. The right holder shall use the full allotment of appurtenant surface water rights in conjunction with groundwater diverted under this right.

FEB 23 1996

State of Idaho
Department of Water Resources

WATER RIGHT LICENSE

WATER RIGHT NO. 36-08585

CONDITIONS OF APPROVAL AND REMARKS

7. This right uses the same well as Right 36-02464 and when combined with Right 36-02464 and all other rights shall provide no more than 0.02 cfs per acre nor exceed an annual diversion volume of 684 af for the lands above.
8. This right to divert groundwater shall not be used if the surface water right(s) appurtenant to the place of use is sold, transferred, leased or used on any other place of use without the approval of the Department.

This license is issued pursuant to the provisions of Section 42-219, Idaho Code. Witness the seal and signature of the Director, affixed at Boise, this 30TH day of JANUARY, 1996.

Acting for KARL J. DREHER, Director

FEB 2 8 1996

BEFORE THE DEPARTMENT OF WATER RESOURCES

OF THE

STATE OF IDAHO

IN THE MATTER OF PERMIT NO. 36-08585 IN THE NAME OF JACK HIRAI & J. W. MATTHEWS	)	ORDER

WHEREAS, on April 23, 1991, the Department of Water Resources issued Permit No. 36-08585 with a condition of approval which states:

> A flow measurement port or other device as specified by the Department shall be installed by the permit holder to provide for the installation of measuring equipment and the determination of the rate of diversion by the Department.

and;

WHEREAS, the Department of Water Resources has determined that the compliance with this condition of approval is not required at this time;

NOW, THEREFORE, IT IS ORDERED that this condition of approval on Permit No. 36-08585 is REMOVED.

IT IS FURTHER ORDERED that the Director retains jurisdiction to require future installation upon a finding of need.

Dated this 12th day of August, 1991.

L. Glen Saxton

L. GLEN SAXTON
Chief, Water Allocation Bureau

AUG 22 1991

Form 217
07/90

RECEIVED

JUL 25 1991

Department of Water Resources
Southern Region Office

For Office Use Only
Amt. of Fee $ 100
Date 7/25/91
Receipt No. 5013575
Received by TRL

STATE OF IDAHO

DEPARTMENT OF WATER RESOURCES

PROOF OF BENEFICIAL USE

The Idaho Department of Water Resources will consider this form as a statement that the permit holder(s) has/have completed all development that will occur under this permit and that water has been applied according to the provisions of the permit for the beneficial use(s) described below. This form must be accompanied by a license examination fee or a completed field examination report prepared by a certified water right examiner who has been appointed by the department.

1. Permit No. 36-08585 Telephone No. 208-536-6228
2. Name(s) of Permit Holder(s): Jack Hinai + J.W. Matthews
3. Post Office Address: 3192 S. 1300 E + 3066 S. 1700 E; Wendell, Id 83355
4. Source of Water: Ground wate
   a. If ground water, well driller's name: Smith Pump & Drilling Service Date drilled: Oct. 1962
   b. Pump horsepower: 40 H.P. Turbine with 25 HP Booster Pressure (psi): 75 Dynamic pumping level (ft.): _____
5. Extent of Use:

   Domestic _____ (No. of households) Irrigation 183 (No. of acres)

   Stockwater _____ (No. and type of stock) Other _____

6. Total rate and/or volume for which proof is submitted 1.00 cfs _____ acre/feet
7. Refer to the approval conditions on your permit and respond accordingly:

   Measuring device: Required? __Yes __No Installed? __Yes __No

   OR

   Flow Measurement Port: Required? X Yes __No Installed? __Yes X No

   See attached waiver request
8. Fee Enclosed: $ 100.00 (See License Examination Fee Schedule)
9. Person to contact to accompany the Department representative during the field examination:

   Jack Hinai — Name
   536-6228 — Telephone No.
   3192 S. 1300 E. Wendell, Idaho 83355 — Address
10. The above information is my true statement of the extent to which the above numbered permit has been developed and I relinquish any undeveloped portion of the permit to the state of Idaho.

MICROFILMED
AUG 22 1991

7-25-91 — Date

Jack Hinai — Signature (and title if on behalf of a company or organization)

State of Idaho
Department of Water Resources

Permit To Appropriate Water

NO. 36-08585

Proposed Priority: August 11, 1988 Maximum Diversion Rate: 1.00 CFS

This is to certify, that **JACK HIRAI**
J. W. MATTHEWS
3192 S. 1300 E.
WENDELL, ID 83355

has applied for a permit to appropriate water from: **GROUNDWATER**
and a permit is **APPROVED** for development of water as follows:

BENEFICIAL USE	PERIOD OF USE	RATE OF DIVERSION
IRRIGATION	03/15 to 11/15	1.00 CFS

LOCATION OF POINT(S) OF DIVERSION: SESWSE Sec. 6, Township 08S, Range 15E
GOODING County

PLACE OF USE: IRRIGATION

TWN	RGE	SEC		ACRES		ACRES		ACRES	TOTAL
08S	15E	6	NESW	40	LOT 6(NWSW)	10	LOT 7(SWSW)	10	
			SESW	40	NESE	2.5	NWSE	40	
			SWSE	40					182.5

Total number of acres irrigated: 182.5

CONDITIONS/REMARKS:

1. Proof of construction of works and application of water to beneficial use shall be submitted on or before **May 1, 1992.**
2. Subject to all prior water rights.
3. A flow measurement port or other device as specified by the Department shall be installed by the permit holder to provide for the installation of measuring equipment and the determination of the rate of diversion by the Department.
4. Permit holder shall comply with the drilling permit requirements of Section 42-235, Idaho Code.
5. Any license issued by IDWR pursuant to the permit or portion thereof for the use of trust water is subject to a term review of 20 years after the date of this approval to determine availability of water for the use and to re-evaluate the public interest at the end of the term.
6. Diversion and use of water under this permit is subject to an annual use fee if rules are subsequently promulgated which provide for the submittal of the fee.
7. The Director retains jurisdiction of the permit and/or subsequent license issued to change, add or remove any requirement as determined to be appropriate.
8. The rate of diversion of water for irrigation under this permit and all other water rights on the same land shall not exceed 0.02 cubic feet per second for each acre of land.

MICROFILMED

MAY 08 1991

State of Idaho
Department of Water Resources

Permit To Appropriate Water

NO. 36-08585

CONDITIONS/REMARKS:

This permit is issued pursuant to the provisions of Section 42-204, Idaho Code. Witness the seal and signature of the Director, affixed at Boise, this

23rd day of April, 1991.

for R. Keith Higginson, Director

MICROFILMED
MAY 08 1991

Form 202
6/85

Ident. No. ~~37-08376~~ 36-8585

STATE OF IDAHO
DEPARTMENT OF WATER RESOURCES
APPLICATION FOR PERMIT

To appropriate the public waters of the State of Idaho

1. Name of applicant Jack Hirai 3192 S. 1300 E. for J. W. Matthews 3066 S. 1700 E. Phone Hirai - 536-6228 Matthews - 536-2215

   Post office address Wendell, Idaho 83355

2. Source of water supply groundwater which is a tributary of _____

3. Location of point of diversion is SE ¼ of SW ¼ of SE ¼, Govt. Lot _____

   Sec. 6 Township 08 S. Range 15E. B.M. Gooding County; additional points of diversion if any: _____

4. Water will be used for the following purposes:

   Amount 1.0 (cfs or acre-feet per annum) for Irrig. purposes from 3/15 to 11/15 (both dates inclusive)

   Amount _____ (cfs or acre-feet per annum) for _____ purposes from _____ to _____ (both dates inclusive)

   Amount _____ (cfs or acre-feet per annum) for _____ purposes from _____ to _____ (both dates inclusive)

   Amount _____ (cfs or acre-feet per annum) for _____ purposes from _____ to _____ (both dates inclusive)

5. Total quantity to be appropriated is (a) 1.0 cubic feet per second and/or (b) _____ acre feet per annum

6. Proposed diverting works:

   a. Description of ditches, flumes, pumps, headgates, etc. Existing well & pump to existing system.

   b. Height of storage dam _____ feet; active reservoir capacity _____ acre-feet; total reservoir capacity _____ acre-feet; period of year when water will be diverted to storage: _____ to _____ inclusive.

   c. ~~Proposed well diameter~~ is _____ inches; proposed depth of well is _____ feet.

   d. Is ground water with a temperature of greater than 90°F being sought? _____

7. Time required for the completion of the works and application of the water to the beneficial use is 1 years (*minimum 1 year*).

MICROFILMED
MAY 08 1991

8. Description of proposed uses (*if irrigation only, go to item 9*):

a. Hydropower; show total feet of head and proposed capacity in KW. _____

b. Stockwatering; list number and kind of livestock. _____

c. Municipal; show name of municipality. _____

d. Domestic; show number of households. _____

e. Other; describe fully. _____

9. Description of place of use:

a. If water is for irrigation, indicate acreage in each subdivision in the tabulation below.

b. If water is used for other purposes, place a symbol of the use (*example: D for Domestic*) in the corresponding place of use below. See instructions for standard symbols.

TWP	RANGE	SEC.	NE¼				NW¼				SW¼				SE¼				TOTALS
			NE¼	NW¼	SW¼	SE¼	NE¼	NW¼	SW¼	SE¼	NE¼	NW¼	SW¼	SE¼	NE¼	NW¼	SW¼	SE¼	
8S	15E	6									40	10 (2.6)	10 (2.7)	40	2.5	40	40		182.5

Total number of acres to be irrigated 182.5

10. Describe any other water rights used for the same purposes as described above. A37-02464 claimed for existing groundwater use on these same acres

11. a. Who owns the property at the point of diversion? Applicants

b. Who owns the land to be irrigated or place of use? "

c. If the property is owned by a person other than the applicant, describe the arrangement enabling the applicant to make this filing. _____

12. Remarks: This application is intended to record the additional diversion capacity developed in 1985 when the sprinkler system was installed.

MAY 08 1991

13. Map of proposed project: show clearly the proposed point of diversion, place of use, section number, township and range number.

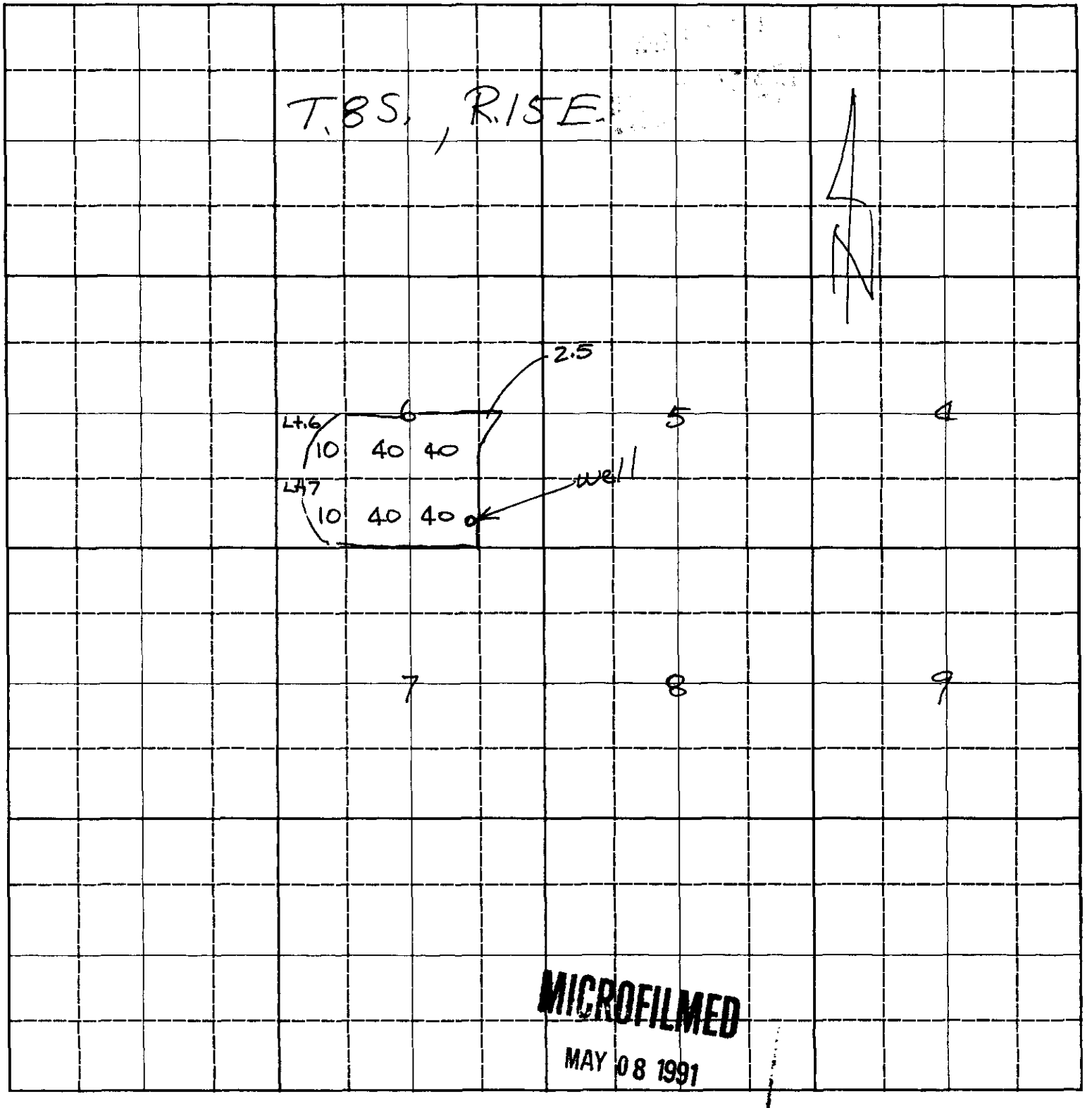

MICROFILMED
MAY 08 1991

Scale: 2 inches equal 1 mile.

BE IT KNOWN that the undersigned hereby makes application for permit to appropriate the public waters of the State of Idaho as herein set forth.

Jack Shiar
J.W. Matthews
(Applicant)

Received by ADm Date 8/11/88 Time 16:48 Preliminary check by [illegible]

Fee $ 45.00 Receipted by ADm # 5001415 Date 8/11/88

Publication prepared by BRENDA MILLER Date 2-26-91 Published in GOODING COUNTY LEADER 3-6 + 3-13-91

Publication approved [illegible] Date 3-15-91

ACTION OF THE DIRECTOR, DEPARTMENT OF WATER RESOURCES

This is to certify that I have examined Application for Permit to appropriate the public waters of the State of Idaho No. _____, and said application is hereby _____.

1. Approval of said application is subject to the following limitations and conditions:

   a. SUBJECT TO ALL PRIOR WATER RIGHTS.

   b. Proof of construction of works and application of water to beneficial use shall be submitted on or before _____, 19____.

   c. The rate of diversion, if water is to be used for irrigation under this permit, when combined with all other water rights for the same land shall not exceed 0.02 cubic feet per second for each acre of land.

   d. The water right acquired under this permit if for hydropower purposes shall be junior and subordinate to all rights to the use of water, other than hydropower, within the State of Idaho that are initiated later in time than the priority of this permit and shall not give rise to any right or claim against any future rights to the use of water, other than hydropower, within the State of Idaho initiated later in time than the priority of this permit.

   e. Other:

MICROFILMED
MAY 08 1991

AFFIDAVIT of PUBLICATION

RECEIVED
MAR 15 1991
Department of Water Resources

State of Idaho,)
) SS.
County of Gooding)

Patty Spence, being first duly sworn, deposes and says that he is the printer (publisher) of the Gooding County Leader, a newspaper published every week in Gooding, County of Gooding, State of Idaho, that said newspaper has been continuously and uninterruptedly published for a period of seventy-eight consecutive weeks prior to the first publication of the annexed notice, and is a newspaper qualified to publish legal notices as provided by act of the 1919 session of the legislature of the State of Idaho, known as House Bill 145; that the annexed advertisement was published once each week for 2 consecutive issues in said newspaper proper and not in a supplement; that the date of the first publication of said advertisement was on the 6th day of March 1991, and the date of the last publication was on the 13th day of March, 1991.

Patty Spence

Subscribed and sworn to before me this 13th day of March, 1991.
(SEAL)

Lucie C. Gardner
NOTARY PUBLIC

GOODING COUNTY LEADER
Gooding, Idaho

COST OF PUBLICATION

MICROFILMED
MAY 08 1991

Number of Lines in Notice _____

Number of Insertions 2X

_____	Lines tabular at	_____	6¢/Pica
365.6	Lines straight at	18.28	5¢/Pica
_____	Subsequent lines at	14.63	4¢/Pica
	TOTAL COST	22.91	

COPY OF NOTICE
(Paste Here)

Not. Appl. Trust Wat. Rt.
TITLE OF NOTICE
Jack Hirai
37-08376
PLAINTIFF ATTORNEY

DEFENDANT

PLAINTIFF

Dir. Dept. Wat. Res.
BILL TO
Boise

NOTICE OF
APPLICATION FOR
TRUST WATER RIGHT
37-08376
HIRAI, JACK
MATTHEWS, J. W.
3188 N. 1300 E.
WENDELL, ID 83355
Source: GROUNDWATER
Diversion Pt: BEARDS Sec 9 T 08S R 15E
Use: IRRIGATION (1.000 CFS)
Total Diversion: (1.000 CFS)
Date Filed: 9/11/1986
In: T08S R15E S09 NESW Lot 8 (NW8NE) Lot 2 (NW8NE)
Name Water Guide
163.0 ACRES TOTAL
The period(s) will be subject to all prior water rights. Protests may be submitted based on the criteria of Sec. 42-203B, Idaho Code and/or the new public interest criteria of Sec. 42-203C, Idaho Code. Protests must be filed with the Director, Dept. of Water Resources, Statehouse Mail, Boise, Idaho 83720 on or before March 25, 1991.
Pub: 3-6, 13

insertions.....4¢/Pica

№ 960

OK
3-15-91

4907

State of Idaho
DEPARTMENT OF WATER RESOURCES
1301 North Orchard Street, Statehouse Mail, Boise, Idaho 83720-9000
Phone: (208) 327-7900 FAX: (208) 327-7866

PHILIP E. BATT
GOVERNOR

KARL J. DREHER
DIRECTOR

January 31, 1996

J W MATTHEWS
JACK HIRAI
3066 S 1700 E
WENDELL ID 83355

RE: WATER RIGHT NO. 36-08585

Dear Water Right Holder(s):

Enclosed is a copy of the Water Right License issued on the above referenced permit. If you have any questions, please contact me within 10 days of receipt of this license.

Sincerely,

Shelley Walter Keen

Shelley W. Keen
Water Rights Supervisor

SK:rl

Enclosure

RECEIVED
FEB 23 1996

MEMORANDUM

DATE: January 25, 1996

TO: File 36-08585

FROM: Shelley W. Keen SWK

RE: Diversion rate

==========

Rather than rely on the complicated formula used by the examiner to recommend a diversion rate of 0.51 cfs, I am recommending that this right be licensed for the difference between the rate for right 36-02464 and the system capacity. By doing so, license 36-08585 will not have to carry a wordy condition limiting combined use of the two rights to the system capacity.

MEMORIALIZED

FEB 2 3 1996

WR0750NP
(OD-12)

IDAHO DEPARTMENT OF WATER RESOURCES
PLACE OF USE 1/4 1/4 COMPARISON REPORT

DATE: 01/02/96
PAGE: 1

(WATER RIGHT NUMBERS THAT BEGIN WITH AN '*' ARE ADJUDICATION CLAIMS)
(QUARTER-QUARTERS WITH A '?' HAVE DIFFERENT ACREAGE AMOUNTS--CHECK THE DATA BASE RECORDS)

		NE				NW				SW				SE				
		NE	NW	SW	SE	NE	NW	SW	SE	NE	NW	SW	SE	NE	NW	SW	SE	
WR-NUMBER	SOURCE	Lt Ac	Lt Ac	Lt Ac	Lt Ac	Lt Ac	Lt Ac	Lt Ac	Lt Ac	Lt Ac	Lt Ac	Lt Ac	Lt Ac	Lt Ac	Lt Ac	Lt Ac	Lt Ac	SUM
L3608585	T08S R15E S 6 GROUNDWATER									39	06-09	07-10	40		37	36		171
0100005	SNAKE RIVE																	
0100016	SNAKE RIVE																	
0100212	SNAKE RIVE																	
A0100212Z1	LARGE CLAI northside Canal	40	40	40	40	40	31	31	40		31	30	29	02		30		424
0100213	SNAKE RIVE																	
0100215	SNAKE RIVE																	
0100220	SNAKE RIVE																	
3602418	GROUNDWATE				20									36			39	95
*3602418	GROUNDWATE				20									36			39	95
A3602418	GROUNDWATE				20									36			39	95
*3602464	GROUNDWATE Same system									34	06-16	07-16	40	03	35	39		183
~~A3602464~~	~~GROUNDWATE~~									~~40~~	~~06-10~~	~~07-10~~	~~40~~	~~02~~	~~40~~	~~40~~		~~182~~
~~3602464A~~	~~GROUNDWATE~~									~~11~~	~~16~~	~~11~~	~~14~~		~~13~~	~~17~~		~~82~~
3602464B	GROUNDWATE											~~13~~	~~26~~			~~22~~		~~61~~
~~3608585~~	~~GROUNDWATE~~									~~40~~	~~06-10~~	~~07-10~~	~~40~~	~~02~~	~~40~~	~~40~~		~~182~~
										11	16	24	40		13	39		

36-2464A & B combined in Directors Report (GPBA)

B/U FIELD EXAM REVIEW

Cindy Zimmerman

Permit #: 36-8585 Name: Hirai & Matthews Date: 12/29/95
App Rcd 8/11/88 Priority 8/11/88 Examined 9/10 & 11/95 ✓Lots ✓

	Chng	Same	
NAME		✓	Or Address Change?
SOURCE		✓	Clarify source
			Prelim. Order to Void - Source change.
P/D		✓	Amendment Needed? SESWSE P39
			Overlap(s)
P/U		✓	Amendment Needed? reduce acres some 1/4 1/4 P41
			Overlap(s)
			(Gov't special ¶'s) *P/D & P/U Amend? P37
RATE		✓	Permit/fee limits: 1.00 / 1.00
			Measured Q= 2.97 cfs/Theoretical Q= 2.97 cfs
			polysonic 1334 gpm ÷ 448.83 = 2.97 cfs (See back)
			(HP) $\frac{8.8 \times 0.70 \times 115}{100 + (2.31 \times 60)} = \frac{708.4}{238.6} = 2.968 \approx 2.97$
		✓	Recommended capacity 2.97 cfs
			Recommended rate cfs
VOLUME		✓	Season of Use: (C/4.0) 4/1-10/31 = 214 days
			Calculations: 7 new acres × 4.0 AF/ac = 28.0 AF
			Flow limit: 0.51 x 214 x 1.9835 = 216.5 AF
		✓	Recommended volume 28.0 AF
USES		—	Same Nature of Use? P46
			Amendment Needed?
REMARKS		—	Multiple p/d's in ¼¼? W32
		✓	*(1) W29/W35/W41 (2) W88
CONDITIONS		—	Measuring *(R01)*/Locking *(R02)* Devices
		—	Watermaster Control *(R04)* - WD #
		*	Irrigation rate/volume overlap
		065	Irrigation water overlap *(065)* (If gw use sw)
		—	Water Quality/Other

PRIORITY Due 5/1/92 Rc'd 7/25/91 Receipt# 5013575 Fee OK? (Yes)/No
Order to Reinstate Needed? Yes/(No) Done?
If Yes, Advanced? Yes/No to:

COMMENTS: Canal water not identified as delivered or used.

USE	CFS	DIV VOL
Irr.	0.51	
TOTAL	0.51	

SRBA Overlap 36-2464
Adjustment Memo
LICENSE LTR: (P49)
#1 AMEND LTR: /P38
#2 AMEND LTR: P42/P47

	cfs	AF	Acres	Rate/ac.	AF/Ac
system capacity	2.97	684	171.0	0.0174	4.0
this night ① 7 new	0.12	28.0			
② 164 old	0.39	Ø	171.0		4.0
	0.51	28.0			
overlapping PD&PU 36-2464	2.75	732.0	183	0.015	4.0

① rate: $7 \times 0.0174 = 0.12$

Vol: $7 \times 4.0 = 28.0$

② rate: $\underbrace{(164.0 \times 0.0194)}_{\text{new rate}} - \underbrace{(164.0 \times 0.015)}_{\text{old rate}} = 2.85 - 2.46 = 0.39$

volume: $(164.0 \times 4.0) - (164.0 \times 4.0) = Ø$

Form 219
6/92

RECEIVED
DEC 2 2 1993
Department of Water Resources

STATE OF IDAHO
DEPARTMENT OF WATER RESOURCES

BENEFICIAL USE FIELD REPORT

A. GENERAL INFORMATION

Permit No. 36-8585

1. Owner: Jack Hirai / S.W. Matthews Phone No. 536-6228 / 536-2215

Current Address: 3192 S 1300 E Wendell / 3066 S 1100 E Wendell 83355

2. Accompanied by: Jack Hirai / S.W. Matthews EXAM DATE: 9-10-92 / 9-11-92

Address: _____ Phone No. _____

Relationship to Permit Holder: _____

3. Source: Groundwater tributary to _____

B. OVERLAP REVIEW

1. Other water rights with the same place of use: R36-2464
2. Other water rights with the same point of diversion: R36-2464

C. DIVERSION AND DELIVERY SYSTEM

1. **Point(s) of Diversion:**

Ident No.	Gov't Lot	¼	¼	¼	Sec.	Twp.	Rge.	County	Method of Determination/Remarks
		SE	SW	SE	6	8S	15E	Gooding	Aerial Photo, Inspection

2. **Place(s) of Use:** Indicate Method of Determination Aerial Photo

TWP	RGE	SEC	NE				NW				SW				SE				Totals
			NE	NW	SW	SE	NE	NW	SW	SE	NE	NW	SW	SE	NE	NW	SW	SE	
8S	15E	6									39	9	10	40		37	36		171
												46	47						

FEB 2 8 1996

3. **Delivery System Diagram**: Indicate all major components and distances between components. Indicate weir size/ditch size/pipe i.d. as applicable.

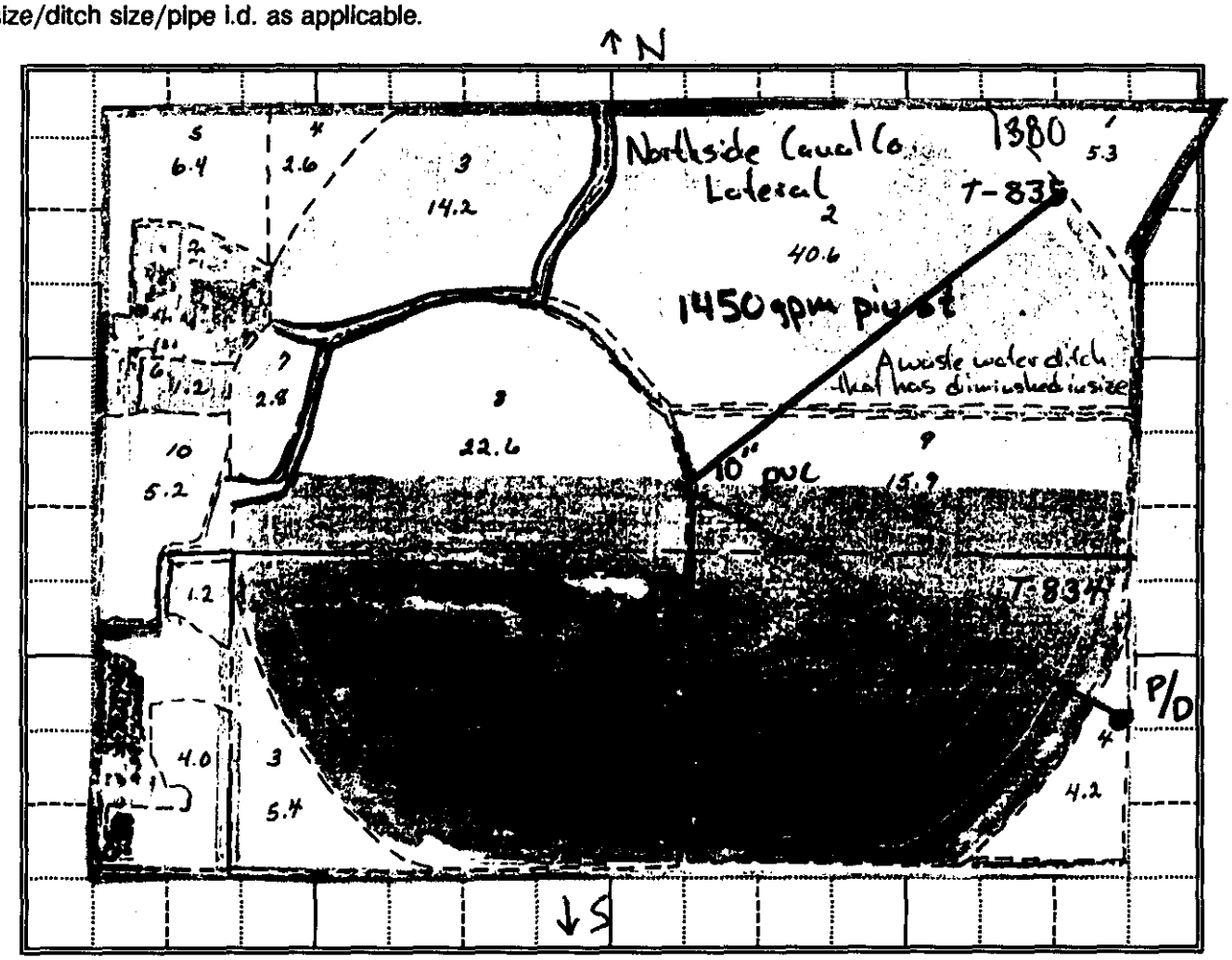

Scale: 1" - 660'

✓ Copy of USGS Quadrange Attached Showing location(s) of point(s) of diversion and place(s) of use (required).

✓ Aerial Photo Attached (required for irrigation of 10+ acres)

✓ Photo of Diversion and System Attached

4.

Well or Diversion Identification No.*	Motor Make	Hp	Motor Serial No.	Pump Make	Pump Serial No. or Discharge Size
	U.S. Electric	75	R-9426-04-862	Bryon Jackson Deep Well Turbine	378673
	Unclosed	40	3032386	Aurora Pump	

Code to correspond with No. on map and aerial photo

D. FLOW MEASUREMENTS

1.

Measurement Equipment	Type	Make	Model No.	Serial No.	Size	Calib. Date
Polysonic	Tyne Flyte	Polysonics	TF-P	N7H5806		

2. **Measurements:** The average flow rate calculated by the polysonic was 1334 gpm or 2.97 cfs. The thickness of the steel pipe was .141 in & the diameter of the pipe was 10.084 inches. A signal strength of 2.90% was achieved. (A12 bottom)

FEB 2 3 1996

E. NARRATIVE/REMARKS/COMMENTS

This well was dug between Mar. 3-18 in 1961. The well is 16" by 168'. The water level was 88' then. The water level recorded by Eaton Drilling & Pump in 1991 was 90'.

A 10" buried pvc mainline runs northwest to the center of a 1450gpm pivot. This pivot has 8 towers & a corner catcher tower.

Eaton Drilling & Pump redid the bowls & lowered the pump last year.

The pivot covers about 173 acres altogether. But, a Northside Canal Co. lateral runs across the northwest section of the pivot. So, I subtracted 2 acres accordingly. A waste water ditch runs into this lateral. But, this ditch has greatly diminished in size. So, I did not figure this ditch in on the acreage calculations. A planimeter & aerial grid was used in the acreage calculations.

The southeast corner of the pivot by the well used to be watered by handlines. But at the time when the proof of beneficial use was filed & at the time of the exam no system was capable or present. Therefore, I didn't include this pivot corner in the acreage calculations.

This permit overlaps P/D & P/U with adj. claim 36-2464. I completed an overlap review with what the department recommended for this claim. At the time of the exam, the owners found the recommended claim to their satisfaction & didn't plan on filing a notice of error. A complete overlap analysis is attached. If the court decrees something other than the recommended claim, the overlap analysis is void.

The current rate of diversion was determined to be 2.97 cfs by the polysonic meter. The flow rate recommended for this permit is ~~.52~~ .51 cfs. Please note the imposed conditions.

Have conditions of permit approval been met? ✓ yes ___ no

FEB 2 3 1996

F. FLOW CALCULATIONS

✓ Additional Computation Sheets Attached

Measured Method: Due to malfunctions, a polysonic printout was not available from the machine.

G. VOLUME CALCULATIONS

1. Volume Calculations for Irrigation:

$V_{I.R.}$ = (Acres Irrigated) x (Irrigation Requirement) = (171)(4) = 684 afa

$V_{D.R.}$ = [Diversion Rate (cfs)] x (Days in Irrigation Season) x 1.9835 = (2.97)(214)(1.9835) = 1260 afa

V = Smaller of $V_{I.R.}$ and $V_{D.R.}$ = 684 afa

2. Volume Calculations for Other Uses:

Allocated to R36-2464 732 afa for 183 acres

Allocated to this permit

old lands 164 acres ≈ 0 afa

new lands 7 acres ≈ 28 afa

H. RECOMMENDATIONS

1. Recommended Amounts

Beneficial Use	Period of Use From	Period of Use To	Rate of Diversion Q (cfs)	Annual Volume V (afa)
Irrigation	4/1	10/31	.51 cfs	28 afa
		Totals:	.51 cfs	28 afa

2. Recommended Amendments

___ Change P.D. as reflected above ___ Add P.D. as reflected above ✓ None

___ Change P.U. as reflected above ___ Add P.U. as reflected above ___ Other

I. AUTHENTICATION

Field Examiner's Name Brett Barry Date 9-14-92

Reviewer _____ Date _____

PROFESSIONAL ENGINEER REGISTERED 3445 STATE OF IDAHO LOREN O HOLMES

OVERLAP REVIEW ANALYSIS

PERMIT NO: 36-8585
NAME: Jack Hirai and J.W. Matthews
POINT OF DIVERSION: SESWSE, SEC. 6, 8S, 15E
PLACE OF USE: NESW(40 acres), SESW(40 acres), LOT 6(NWSW)(10 acres), LOT 7(SWSW)(10 acres), NESE(2.5 acres), NWSE(40 acres), & SWSE(40 acres) of SEC. 6. 8S, 15E
PERMIT RATE: 1.00 cfs

OVERLAP

RECOMMENDATION FOR ADJUDICATION CLAIM 36-2464
POINT OF DIVERSION: SESWSE, SEC. 6, 8S, 15E
PLACE OF USE: NESW(34 acres), SESW(40 acres), LOT 6(NWSW)(16 acres), LOT 7(SWSW)(16 acres), NESE(3 acres), NWSE(35 acres), & SWSE(39 acres) of SEC. 6, 8S, 15E
RECOMMENDED RATE: 2.75 cfs

RESULTS OF EXAMINATION

POINT OF DIVERSION: SESWSE, SEC. 6, 8S, 15E
PLACE OF USE: NESW(39 acres), SESW(40 acres), LOT 6(NWSW)(9 acres), LOT 7(SWSW)(10 acres), NWSE(37 acres), & SWSE(36 acres) of SEC. 6, 8S, 15E
THEORTICAL RATE: 2.96 cfs
MEASURED RATE: 2.97 cfs

CALCULATIONS

CURRENT RATE PER ACRE: 2.97 cfs/171 acres = .0174 cfs/acre
OLD RATE PER ACRE: 2.75 cfs/183 acres = .0150 cfs/acre
DIFFERENCE: .0024 cfs/acre

FLOW RATE FOR LANDS ALREADY COVERED BY RECOMMENDED RIGHT: 164 acres * .0024 cfs/acre = .39 cfs
FLOW RATE FOR NEW ACRES = 7 acres * .0174 cfs/acre = .12 cfs
TOTAL FLOW RATE RECOMMENDED FOR THIS PERMIT = .51 cfs
TOTAL LICENSED FLOW RATE AFTER RECOMMENDED IS GRANTED = 3.26 cfs

CONDITIONS

The rate of diversion and the annual volume under this right shall be appurtenant to the place of use so that each irrigated acre will receive an equal portion of water when all rights appurtenant to the place of use from the same source are considered cumulatively.

The maximum combined rate of diversion under this permit and recommended adjuducation claim 36-2464 shall not exceed 2.97 cfs.

FEB 2 3 1996

P/D & P/U overlap — Acreage Analysis #36-8585

	NUMBER	TNS	RNG	SEC	NE				NW				SW				SE				TOTAL	SYSTEM TOTAL
		8S	15E	6	NE	NW	SW	SE	NE	NW	SW	SE	NE	NW	SW	SE	NE	NW	SW	SE		
R36-2464				6									34	16	16	40	3	35	39	-	183	2.75 ac
P36-8585				6									40	10	10	40	2.5	40	40		182.5	
FIELD EXAM				6									39	9	10	40	0	37	36		171	2.97 ac
Recommend for Permit				6									39	9	10	40		37	36		171	

NUMBER	TNS	RNG	SEC	NE				NW				SW				SE				TOTAL	SYSTEM TOTAL
				NE	NW	SW	SE	NE	NW	SW	SE	NE	NW	SW	SE	NE	NW	SW	SE		
												5	0	0	0	0	2	0		7 new-acres	
												34	9	10	40	0	35	36		164 - old "	
									7 X .0174 = .12 ac												
									164 X .0024 = .39 "												

NUMBER	TNS	RNG	SEC	NE				NW				SW				SE				TOTAL	SYSTEM TOTAL
				NE	NW	SW	SE	NE	NW	SW	SE	NE	NW	SW	SE	NE	NW	SW	SE		

NUMBER	TNS	RNG	SEC	NE				NW				SW				SE				TOTAL	SYSTEM TOTAL
				NE	NW	SW	SE	NE	NW	SW	SE	NE	NW	SW	SE	NE	NW	SW	SE		

MICROFILMED
FEB 23 1996

GROUNDWATER MEASUREMENT REQUIREMENT ANALYSIS
****

FILE: 36-8585
DATE: 9-14-92
BY: Brad Barry

THEORETICAL RATE OF FLOW: $Q = \frac{(8.8) \times (H.P.) \times (EFF.)}{TDH}$

- Q = CFS
- H.P. = Total Brake Horsepower of pumping plant (including booster)
- EFF. = Pumping plant efficiency (ASSUME 70% OR 0.70)
- TDH = total dynamic head = [(LIFT) + (PSI X 2.31)]
- LIFT = depth to water in FEET from land surface to pumping water level
- PSI = pumping pressure measured in psi near pump (if open dicharge assume zero [0])

$$Q = \frac{(8.8)\ (.115\ H.P.)\ (0.70)}{[\ (100')\ +\ (60\ psi \times 2.31)\ ]} = \frac{709.4}{238.6} = 2.96\ cfs$$

LIFT FROM:	PSI FROM:	NOTES ON PUMP:
measurement ( )	measurement ( )	Motor Make, Serial or ID
owner (✓)	owner ( )	U.S. Electric R-9426 04-862, Unclosed 3032386
area estimate ( )	estimate ( )	Pump Make, Serial or ID, rating
well logs ( )	owner gage (✓)	
other (✓)	Booster (Y) (N)	

REMARKS Edson Drilling Pump redid the bowls & lowered the pump last year. They said the water level was 90' & the well depth was 160'.

ANNUAL VOLUME ANALYSIS

POTENTIAL Acre Feet/Acre/Annum = $\frac{(DAYS\ IN\ SEASON) \times (1.98) \times (Q)}{(RECOMMENDED\ ACRES\ IRRIGATED)}$

(season)	(days)
3/15 - 11/15	246
4/1 - 11/1	215
4/15 - 10/15	184
3/1 - 12/1	276

$$POTENTIAL = \frac{(214\ days) \times (1.98) \times (2.96\ cfs)}{(17.1\ acres)}$$

POTENTIAL = 7.33 acft/acre

REQUIRED Acre Feet/Acre/Annum = 4.0 acft/acre
(AF/Ann/Ac irrigation requirement from chart for area)
NOTE that this is NOT Consumptive use

IF POTENTIAL IS GREATER THAN REQUIRED THEN NO MEASUREMENT NECESSARY ( )

IF POTENTIAL IS LESS THAN REQUIRED THEN MEASUREMENT IS NECESSARY ( )

FEB 2 3 1996

36-8585

6-T8S-R15E

PERMIT 36-8585 INIT B.R.B.

	T.	R.	S.	Q/Q
P/D	8S	15E	6	SESWSE

SCALE

PHOTO ID.

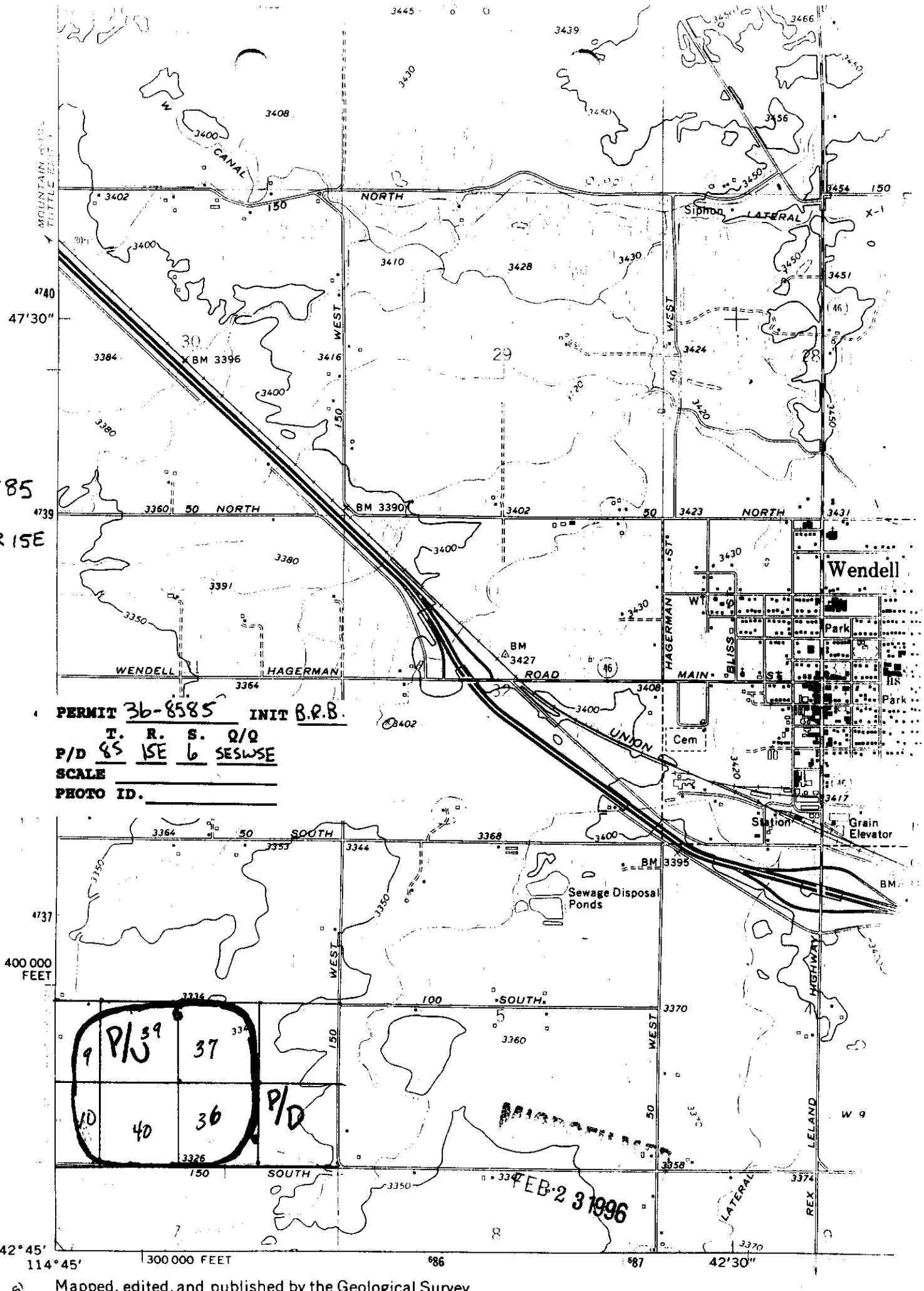

Mapped, edited, and published by the Geological Survey

Control by USGS and USC&GS

Topography by photogrammetric methods from aerial

PERMIT 36-8505 INIT B.R.B

	T.	R.	S.	Q/Q
P/D	8S	15E	6	SESWSE

SCALE 1" = 660'

PHOTO ID.



Township No. 8 South, Range No. 15 East

PERMIT 36-8585 INIT B.R.B.

T. R. S. Q/Q

P/D 8S 15E 6 SESWSE

SCALE

PHOTO ID.

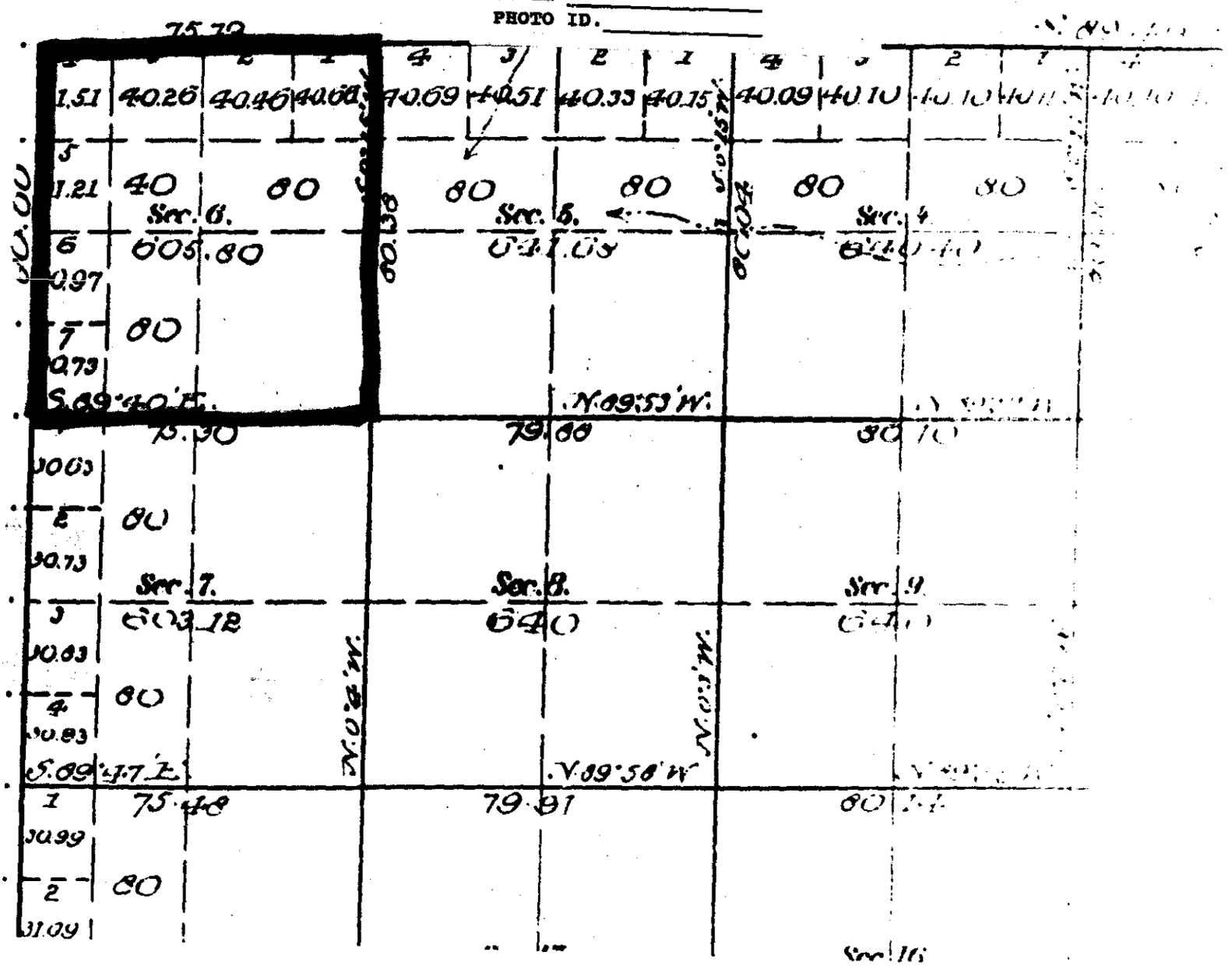

MICROFILMED
FEB 2 3 1992



#36-8585

↗ P/U photo taken from well looking west (pivot in background)

↘ P/U photo taken from well looking northwest



FEB 23 1996

#36-8585

↗ P/D

↘ P/U



FEB 23 1996

August 14, 1991

JACK HIRAI
J. W. MATTHEWS
3192 S. 1300 E.
WENDELL, ID 83355

PROOF ACKNOWLEDGMENT LETTER

RE: PERMIT NO. 36-08585

Dear Permit Holder:

The department acknowledges receipt of the proof of beneficial use form submitted for the above referenced permit. The next step in the process of developing a water right is for the department to conduct a field examination to determine and confirm the use being made of the water.

If you have questions concerning this matter, please feel free to contact the SOUTHERN Regional Office in Twin Falls at (208)736-3033.

Sincerely,

Rita Fleck
Secretary/Records Manager

c: IDWR - Region

MICROFILMED
AUG 22 1991

Glen -

Can we remove

the meas. Alice?

yes, but conditionally

remove

AUG 22 1991

July 2nd 1991

Dear Sir:

Because of the way the exposed pipe or structure I cannot put a measuring device on my system. So I would like to request the Department waive the requirment to install a measuring device.

Yours truly
Jack Hirai

RECEIVED
JUL 25 1991
Department of Water Resources
Southern Region Office



AUG 22 1991

Re: 36-8585

State of Idaho
DEPARTMENT OF WATER RESOURCES
1301 North Orchard Street, Statehouse Mail, Boise, Idaho 83720-9000
Phone: (208) 327-7900 FAX: (208) 327-7866

CECIL D. ANDRUS
GOVERNOR

R. KEITH HIGGINSON
DIRECTOR

April 26, 1991

JACK HIRAI
J. W. MATTHEWS
3192 S. 1300 E.
WENDELL, ID 83355

PERMIT APPROVAL NOTICE

RE: PERMIT NO. 36-08585

Dear Permit Holder:

Enclosed is a copy of your approved application for permit. We direct your attention to the conditions of approval on the final page.

Enclosed is a form entitled "Instructions for Proof of Beneficial Use". Please read the instructions carefully since you must take further action to develop this permit. Also enclosed is a form entitled "Proof of Beneficial Use". If your project is already completed you should complete and submit this form immediately.

Be sure to note the special condition requiring you to install a measuring device. Enclosed, for your reference, is a list of of measuring device options.

Section 42-235, Idaho Code, requires that a "drilling permit" must be obtained from the department for all wells constructed after July 1, 1987. A drilling permit is a separate permit that must be issued in addition to your permit to appropriate water. Commencement of well construction or diversion of water under your permit to appropriate water is prohibited unless a drilling permit is obtained.

This permit authorizes the appropriation of trust water. Trust water is defined as that portion of a particular hydropower water right which exceeds certain minimum stream flows established by state action, and is held in trust by the State of

RECEIVED
MAY 08 1991

Idaho for the use and benefit of the people within the state. Conditions pertaining to a term review, annual use fee and jurisdiction of the permit are trust water conditions.

Sincerely,

JIM JOHNSON
Water Rights Supervisor

JJ:blm

Enclosures

MICROFILMED
MAY 08 1991

STATE OF IDAHO
DEPARTMENT OF WATER RESOURCES
State Office
1301 North Orchard St.

Statehouse Mail
Boise, Idaho 83720
(208) 327-7900

FEBRUARY 26, 1991

Gooding County Leader
442 Main Box 56
Gooding, ID 83330

Dear Legal Dept.:

Enclosed you will find legal notices which we wish to have published on the dates indicated (once a week for two consecutive weekly issues) in your newspaper. If you cannot publish the notice on the proposed dates, please contact us immediately.

An affidavit of publication must be submitted to the Department along with the publication bill. Your cooperation is appreciated.

Please send the affidavit of publication and publication billing to this office before MARCH 25, 1991.

Yours truly,

BRENDA L. MILLER
Clerical Specialist

Encl.

MICROFILMED

MAY 08 1991

NOTICE OF APPLICATION FOR TRUST WATER RIGHT

37-08376

HIRAI, JACK
MATTHEWS, J. W.
3192 S. 1300 E.
WENDELL, ID 83355

Source: GROUNDWATER

Diversion Pt: SESWSE Sec 6 T 08S R 15E

Use: IRRIGATION (1.000 CFS)
Total Diversion: (1.000 CFS)

Date Filed: 8/11/ 1988

In: T08S R15E S06 NESW Lot 6 (NWSW) Lot 7 (SWSW) SESW
NESE NWSE SWSE

183.0 ACRES TOTAL

The permit(s) will be subject to all prior water rights. Protests may be submitted based on the criteria of Sec. 42-203A, Idaho Code and/or the new public interest criteria of Sec. 42-203C, Idaho Code. Protests must be filed with the Director, Dept. of Water Resources, Statehouse Mail, Boise, Idaho 83720 on or before MARCH 25, 1991.

R. Keith Higginson, Director

Published 3/ 6/1991 & 3/13/1991

MAY 08 1991.

STATE OF IDAHO
DEPARTMENT OF WATER RESOURCES
TRUST WATER INFORMATION QUESTIONNAIRE

Application No. 37-8376

INSTRUCTIONS: IF YOU ARE NOT INTERESTED IN HAVING THE APPLICATION PROCESSED, PLEASE COMPLETE AND RETURN THE ENCLOSED WITHDRAWAL FORM.

IF YOU WISH TO HAVE THE APPLICATION PROCESSED, PLEASE ANSWER THE FOLLOWING QUESTIONS AS THOROUGHLY AS POSSIBLE. FAILURE TO RETURN EITHER THE WITHDRAWAL FORM OR QUESTIONNAIRE IS CAUSE FOR THE DEPARTMENT TO VOID THE APPLICATION.

1a. Are you the current owner of the land or place of use described under this application? Yes ✓ No____
b. If you are not the property owner, please descibe the arrangement enabling you to develop the proposed project.

2a. Has the source of water listed on this application been used to irrigate any of the land described under this same application prior to October 1, 1984? Yes ✓ No____
b. If yes, please describe the extent of development and number of acres irrigated.(Note: Uses developed after October, 1984 are considered trust water diversions and may be subject to certain conditions. You may be asked to verify uses established prior to October, 1984.)
~~ABOUT~~ 183 acres have been watered from the well under the original license.

3. If you answered NO to ques #2a, please state the number of acres you have irrigated with this source after October 1, 1984. _____

4. If you have not irrigated lands under this application, please state the number of acres you plan to complete. _____

5. If the permit is a supplemental filing please identify other water rights which are used on the same land.
37-2464

Use the reverse side of this form if you wish to add any comments. You may mark changes on the enclosed application to designate any proposed amendments. (Note: Proposed changes which result in an expansion of use will not be considered by the department.)

I hereby assert that the responses provided above are true to the best of my knowledge. I understand that any willful misrepresentations may result in voiding of the application.

Applicant Jack Hirai Date Feb. 11, 1991

MICROFILMED

MAY 08 1991

RECEIVED

FEB 14 1991

Department of Water Resources
Southern Region Office

Notes: Reviewed 1984 NHAP photo.
All acreage under app. was irrigated in 1984.
None of the acreage need be counted as trust acreage
TJ Luke 3-5-91

PLACE OF USE 1/4 1/4 OVERLAP REPORT

02/19/91

WR-NUMBER	NAME	STG	SOURCE	T	R	S	NE	NW	SW	SE	NE	NW	SW	SE	NE	NW	SW	SE	NE	NW	SW	SE	SUM
								NE				NW				SW				SE			
3708376																							
0100005	NORTH SIDE CANAL CO.	D	SNAKE RIVER	08S	15E	6																	
0100016	NORTH SIDE CANAL CO.	D	SNAKE RIVER	08S	15E	6																	
0100212	NORTH SIDE CANAL CO.	D	SNAKE RIVER	08S	15E	6																	
0100213	NORTH SIDE CANAL CO.	D	SNAKE RIVER	08S	15E	6																	
0100215	NORTH SIDE CANAL CO.	D	SNAKE RIVER	08S	15E	6																	
0100220	NORTH SIDE CANAL CO.	D	SNAKE RIVER	08S	15E	6																	
3602418	BRIGHT	L	GROUNDWATER	08S	15E	6				20									36			39	95
3602464A	JENSEN	L	GROUNDWATER	08S	15E	6					11	16	11	14			13	17					82
3602464B	HIRAL	L	GROUNDWATER	08S	15E	6							13	26				22					61
3708376	HIRAI	A	GROUNDWATER	08S	15E	6					40			40					3	40	40		163
	1986 MAPPING DATA ---	-	COUNTY 47 QUAD AA 71	08S	15E	6			38	42	39			40				36	39	38	38	42	352

1984 Photo - NHAP

All of S1/2 sec 6 is irrigated in '84 photo.

Application is completely supplemental; all acreage UNDER the app. was irrigated in 1984.

TJL 3-5-91

MICROFILMED
MAY 08 1991

PLACE OF USE LOTS OVERLAP REPORT

02/19/91

WR-NUMBER	NE	NW	SW	SE	NE	NW	SW	SE	NE	NW	SW	SE	NE	NW	SW	SE	LOT	+	SUM
			NE				NW				SW				SE				
3708376	T08S R15E S 6																		
3708376					:				:	6L10	7L10		:				:		20
47 MAPPING: 1L40 2L41 3L40 4L32 5L29 6L30 7L30																			242

MICROFILMED
MAY 08 1991

SENDER: Complete items 1 and 2 when additional services are desired, and complete items 3 and 4.

Put your a[illegible] in the "RETURN TO" Space on the reverse side. Fa[illegible]o do this will prevent this card from being [illegible]urned to you. The return receipt fee will provide you the n[illegible]e of the person delivered [illegible]nd the date of delivery. For additional fees the following services are available. Consult postmaster [illegible]es and check box(es) for additional service(s) requested.

1. ☒ Show to whom delivered, date, and addressee's address. *(Extra charge)*
2. ☐ Restricted Delivery *(Extra charge)*

3. Article Addressed to:

JACK HIRAI OR JW MATTHEWS
3192 S 1300 E
WENDELL ID 83355

4. Article Number

33596

Type of Service:

☐ Registered ☐ Insured
☒ Certified ☐ COD
☐ Express Mail ☐ Return Receipt for Merchandise

Always obtain signature of addressee or agent and DATE DELIVERED.

5. Signature — Addressee

X Jack Hirai

6. Signature — Agent

X

7. Date of Delivery

2-14-91

8. Addressee's Address *(ONLY if requested and fee paid)*

37-8376

Allocation

MICROFILMED

MAY 08 1991

PS Form 3811, Apr. 1989 ★U.S.G.P.O. 1989-238-815 DOMESTIC RETURN RECEIPT

UNITED STATES POSTAL SE[illegible]E

OFFICIAL BUSINESS

SENDER INSTRUCTIONS

Print your name, address and ZIP Code in the space below.

- Complete items 1, 2, 3, and 4 on the reverse.
- Attach to front of article if space permits, otherwise affix to back of article.
- Endorse article "Return Receipt Requested" adjacent to number.

RECEIVED

FEB 15 1991

Department of Water Resources

U.S.MAIL

PENALTY FOR PRIVATE USE, $300

RETU[illegible] TO

MICROFILMED

MAY 08 1991

Print Sender's name, address, and ZIP Code in the space below.

Water Allocation Bureau
Department of Water Resources
1301 N. Orchard St.
Boise, ID 83705

State of Idaho
DEPARTMENT OF WATER RESOURCES
1301 North Orchard Street, Statehouse Mail, Boise, Idaho 83720 - (208) 327-7900

CECIL D. ANDRUS
GOVERNOR
R. KEITH HIGGINSON
DIRECTOR

February 13, 1991

Jack Hirai or J.W. Matthews
3192 S. 1300 E.
Wendell, ID 83355

RE: Application for Permit No. 37-8376

Dear Applicant(s):

NOTICE OF PENDING ORDER VOIDING APPLICATION

On August 11, 1988 you filed with the Department of Water Resources (Department) Application for Permit No. 37-8376 which proposed the diversion of 1.0 cubic feet per second of groundwater for irrigation of 182.5 acres.

The Department mailed a letter and questionnaire to you on January 7, 1991. The letter requested that you return the Department's questionnaire concerning your present possessory interest in the place of use, any prior development under the application and/or your plans for pursuing completion of the proposed project. The letter notified you that failure to complete and return the questionnaire within thirty (30) days of the date of the letter was cause for the Department to void the application.

The purpose of this notice is to provide a second and final opportunity for you to submit the requested information. Pursuant to Section 42-204, Idaho Code, the Department may void applications for which requested information is not submitted. If you fail to respond to this inquiry within fifteen (15) days of the date of this letter, the Department will issue an order voiding the application pursuant to Section 42-204, Idaho Code.

If no development has been completed as authorized by the application, and you are no longer interested in pursuing the development, please complete and return the enclosed withdrawal form. **Please note, if you are using water without an approved permit, the Department may issue an order requiring you to cease diverting the water.**

MICROFILMED
MAY 08 1991

Please feel free to contact me if you have questions concerning this matter.

Sincerely,

Tim Luke

TIM LUKE
Sr. Water Resource Spec.

Enclosure

MICROFILMED
MAY 08 1991

State of Idaho
DEPARTMENT OF WATER RESOURCES
1301 North Orchard Street, Statehouse Mail, Boise, Idaho 83720 -(208) 327-7900

CECIL D. ANDRUS
GOVERNOR
R. KEITH HIGGINSON
DIRECTOR

January 7, 1991

RE: APPLICATION FOR PERMIT NO. 37-8376

Dear APPLICANT:

Due to the Swan Falls litigation, Department approval of the enclosed application may have been delayed. The Department is presently reviewing your application and may authorize the proposed development.

The purpose of this letter is to determine: (1) if you are still interested in developing the project, and (2) the extent of development, if any, that has already occurred under the application. Enclosed are two forms requesting information which will help the Department expedite the processing of the application.

1. If you have abandoned or have no interest in continuing with your plans for development of the project, please complete the enclosed withdrawal form and return it to the Department. If you request a withdrawal of the application and the application was not previously advertised, the department will refund your original filing fee.

2. If you wish to continue with your proposed development plans, or have completed all or a portion of the proposed development before October 1, 1984, then you must complete and return the enclosed questionnaire. You may use the questionnaire and enclosed application to make any comments &/or amendments concerning the application. Your completion of the questionnaire will expedite processing and help the department determine if the water diverted under the application is public water or trust water. Approved trust water applications may be subject to additional conditions.

Failure to return either of the above forms within thirty (30) days of the date of this letter is cause for the Department to void the application.

Please be further advised that if any undeveloped portion of your proposed project is greater than 200 acres, or if the application proposes diversion of more than 5.0 cfs, the department will issue a notice requesting additional information as required by Water Appropriation Rule 4,5. (copy enclosed). In particular, rules 4,5,3. through 4,5,3,5. apply to your project if it is more than 200 acres. If necessary, the rule 4,5. information notice will be sent to you after you return the q

MICROFILMED

MAY 08 1991

If you have questions concerning the content of this letter or about completing the forms, please contact Tim Luke at the address below or by calling directly at 327-7864. The enclosed forms and all other relative information must be returned within thirty (30) days to:

Idaho Department of Water Resources
Statehouse Mail
Boise, Idaho 83720-9000
Attn: Tim Luke

Please note that a copy of your application is enclosed. The application number is also shown on the enclosed questionnaire.

Sincerely,

Tim Luke

TIM LUKE
Sr. Water Resource Spec.

Enclosures

MICROFILMED
MAY 08 1991

MEMORANDUM

TO: FILE

FROM: TIM LUKE

RE: SWAN FALLS PROCESSING REQUIREMENTS

DATE: 2/3/89

This file has been reviewed to determine requirements under Swan Falls processing.

There is no clear or conclusive evidence in the file that would exempt it from review of Section 42-203C. The file should remain on the process list with no further action taken until such time as it comes up for processing as a result of its priority date.

MICROFILMED

MAY 08 1991

MEMORANDUM

TO: TIM

FROM: ROXANNE MCCARTHY

RE: EXISTING RIGHTS FOR LANDS UNDER APP#37-8376

DATE: 23-DEC-1988

==========

I found two previous rights using the same point of diversion listed in this application. 36-2424A irrigates 80 acres in the area under consideration. 36-2424B irrigates 61 acres in the same area.

These lands are also listed in decreed rights for the Northside Canal Company.

MICROFILMED

MAY 08 1991

'TER-DEPARTMENT MEMO — 1

FROM Tim

DATE

TO Roxanne

SUBJECT please research this file ~~to see if any~~ for existing rights on same acreage. The reference to A37-2464 may be an adjudication claim.

SIGNATURE

07-Nov-1988

Jack Hirai &/or
J.W. Matthews
3192 S. 1300 E.
Wendell,ID 83355

Re: Application for permit No. 37-08376

Dear Applicant (s):

The Department of Water Resources acknowledges receipt of your water right application for permit. The application has been assigned the above referenced identification number. Please refer to this number in all further correspondence.

Because your application proposes to appropriate water which has been identified as "trust water" in the Swan Falls agreement, it will be processed under rules and regulations for water appropriation that have been adopted as required by law.

Under the rules, applications will be processed at a rate which allows development of 20,000 acres per year. The oldest applications will be processed first, provided that applicants are willing and able to proceed.

For this reason, it is not possible to estimate at this time when action will be taken on your application.

Please feel free to contact this office if you have any questions regarding this procedure.

Very truly yours,

Loren O. Holmes, P.E.
Southern Region Manager

LH:MB

MICROFILMED
MAY 08 1991