

No Color
Documents
In File

STATE OF IDAHO
DEPARTMENT OF WATER RESOURCES
TRANSFER OF WATER RIGHT
TRANSFER NO. 69200

This is to certify that: TIM ANDRESEN

94 N 500 W
JEROME ID 83338
(208)324-8210

And

ADRIAN BOER
472 S 200 W
JEROME ID 83338
(208)324-5048

has requested a change to the water right(s) listed below. This change in water right(s) is authorized pursuant to the provisions of Section 42-222, Idaho Code. A summary of the changes is also listed below. The authorized change for each affected water right, including conditions of approval, is shown on the following pages of this document.

Summary of Water Rights Before the Proposed Change

<u>Right</u>	<u>Origin/Basis</u>	<u>Priority</u>	<u>Rate</u>	<u>Volume</u>	<u>Acre Limit</u>	<u>Total Acres</u>	<u>Source</u>
36-8062	WR/Decreed	02/09/1982	0.05 cfs	16.6 af	N/A	N/A	GROUND WATER
36-15744	WR/Decreed	12/03/1966	1.09 cfs	N/A	54.8	176.5	GROUND WATER
36-15746	WR/Decreed	10/18/1968	1.41 cfs	N/A	96.4	176.5	GROUND WATER
36-15748	WR/Decreed	02/18/1971	0.60 cfs	N/A	N/A	176.5	GROUND WATER
36-7219	WR/Decreed	01/24/1972	4.00 cfs	N/A	N/A	351.0	GROUND WATER
36-7561	WR/Decreed	08/09/1975	3.00 cfs	N/A	N/A	400.0	GROUND WATER

Associated Water Rights Also Included in Transfer Approval (Conditions Updated)

<u>Right</u>	<u>Origin/Basis</u>	<u>Priority</u>	<u>Rate</u>	<u>Volume</u>	<u>Acre Limit</u>	<u>Total Acres</u>	<u>Source</u>
36-2412C	AJC/License	01/22/1960	5.14 cfs	1288.0 af	N/A	322.0	GROUND WATER

Purpose of Transfer (Changes Proposed)

<u>Current Number</u>	<u>Split</u>	<u>POD</u>	<u>POU</u>	<u>Add POD</u>	<u>Period of Use</u>	<u>Nature of Use</u>
36-8062	NO	NO	YES	YES	NO	NO
36-15744	YES	YES	YES	NO	YES	YES
36-15746	YES	YES	YES	NO	YES	YES
36-15748	YES	YES	YES	NO	YES	YES
36-7219	YES	YES	YES	NO	YES	YES
36-7561	YES	YES	YES	NO	YES	YES

MICROFILMED

JAN 28 2003

STATE OF IDAHO
DEPARTMENT OF WATER RESOURCES
TRANSFER OF WATER RIGHT
TRANSFER NO. 69200

Summary of Water Rights After the Approved Change

Existing Right	New No. (changed portion)	Transfer Rate	Transfer Volume	Acre Limit	Total Acres	New No. (remaining portion)	Remaining Rate	Remaining Volume	Remaining Acre Limit	Remaining Total Acres
36-8062	36-8062	0.05 cfs	16.6 af	N/A	N/A		N/A	N/A	N/A	N/A
36-15744	36-15674	0.07 cfs	10.0 af	N/A	N/A	36-15673	1.02 cfs	N/A	51.1	164.5
36-15746	36-15672	0.10 cfs	17.7 af	N/A	N/A	36-15671	1.31 cfs	N/A	89.9	164.5
36-15748	36-15676	0.04 cfs	4.6 af	N/A	N/A	36-15675	0.56 cfs	N/A	N/A	164.5
36-7219	36-16159	0.01 cfs	3.7 af	N/A	N/A		N/A	N/A	N/A	N/A
36-7561	36-16162	0.01 cfs	3.7 af	N/A	N/A		N/A	N/A	N/A	N/A
COMBINED TOTALS		0.21 cfs	52.6 af	N/A	N/A		1.87 cfs	658.0 af	N/A	164.5

Related Mitigation Rights

36-7219	36-16158	3.95 cfs	N/A	N/A	346.5		N/A	N/A	N/A	N/A
36-7561	36-16161	2.97 cfs	N/A	N/A	395.5		N/A	N/A	N/A	N/A
36-7219	36-16160	0.04 cfs	N/A	N/A	N/A		N/A	N/A	N/A	N/A
36-7561	36-16163	0.02 cfs	N/A	N/A	N/A		N/A	N/A	N/A	N/A
COMBINED TOTALS		6.98 cfs	1595.2 af	N/A	395.5		N/A	N/A	N/A	N/A

Detailed Water Right Description(s) attached

Dated this 8 day of May, 2003

For  Chief, Water Allocation Bureau

MICROFILMED

JUL 28 2003

WATER RIGHT NO. 36-8062
As Modified by Transfer No. 69200

In accordance with the approval of Transfer No. 69200, Water Right No. 36-8062 is now described as follows.

Right Holder: ADRIAN BOER
 472 S 200 W
 JEROME ID 83338

And

TIM ANDRESEN
 94 N 500 W
 JEROME ID 83338

Priority Date: February 09, 1982

Source: GROUND WATER

<u>BENEFICIAL USE</u>	<u>From</u>	<u>To</u>	<u>Diversion Rate</u>	<u>Volume</u>
DOMESTIC	1/01	12/31	0.05 CFS	1.2 AF
COMMERCIAL	1/01	12/31	0.03 CFS	4.5 AF
STOCKWATER	1/01	12/31	0.05 CFS	10.9 AF
			0.05 CFS	16.6 AF

LOCATION OF POINT(S) OF DIVERSION:

GROUND WATER NWNW Sec. 17 Twp 08S Rge 16E JEROME County

GROUND WATER NWNW Sec. 17 Twp 08S Rge 16E JEROME County

PLACE OF USE: DOMESTIC

Twp	Rge	Sec	NE				NW				SW				SE				Totals
			NE	NW	SW	SE	NE	NW	SW	SE	NE	NW	SW	SE	NE	NW	SW	SE	
08S	16E	17						X											

PLACE OF USE: COMMERCIAL

Twp	Rge	Sec	NE				NW				SW				SE				Totals
			NE	NW	SW	SE	NE	NW	SW	SE	NE	NW	SW	SE	NE	NW	SW	SE	
08S	16E	17					X	X											

PLACE OF USE: STOCKWATER

Twp	Rge	Sec	NE				NW				SW				SE				Totals
			NE	NW	SW	SE	NE	NW	SW	SE	NE	NW	SW	SE	NE	NW	SW	SE	
08S	16E	17						X											

MICROFILMED

JUL 28 2003

WATER RIGHT NO. 36-8062
As Modified by Transfer No. 69200

CONDITIONS OF APPROVAL

1. The total instantaneous diversion of water from all points of diversion under Rights 36-8062, 36-15672, 36-15674, 36-15676, 36-16159, and 36-16162 shall not exceed 0.21 cfs, nor a total combined annual volume of 52.6 afa.
2. Prior to the diversion and use of water under Transfer approval 69200, the right holder shall install and maintain acceptable measuring device(s), including data logger(s), at the authorized point(s) of diversion, in accordance with Department specifications.
3. Use of water under this right will be regulated by a watermaster with responsibility for the distribution of water among appropriators within a water district. At the time of this approval, this water right is within State Water District No. 130.
4. Prior to diversion of water under this approval, the right holder shall provide a lockable controlling works for all authorized points of diversion. The controlling works must be suitable for control of the diversions and acceptable to the watermaster.
5. The quantity of water decreed for this water right for domestic use and stockwater use is not a determination of historical beneficial use.
6. The quantity of water under this right for domestic and stockwater uses shall not exceed 13,000 gallons per day.
7. Right holder shall comply with the drilling permit requirements of Section 42-235, Idaho Code and applicable Well Construction Rules of the Department.
8. Commercial use is for a dairy with barn located in the NWNW, S17, T8S, R16E.
9. The place of commercial use authorized by this approval includes land upon which wastewater may be applied for irrigation purposes to satisfy water quality requirements. Water diverted under this approval shall not be used for irrigation unless the water is first used in the dairy as authorized by these water rights.
10. Prior to the diversion of water under this approval, the right holder shall comply with applicable water quality standards of the Department of Environmental Quality.
11. Prior to the diversion of water under this approval, the right holder shall comply with applicable county zoning and use ordinances.
12. Use of water under this right may be affected by an agreement between the protestant and the right holder.
13. The right holder shall accomplish the change authorized by this transfer within one (1) year of the date of this approval.

MICROFILMED

JUL 23 2003

WATER RIGHT NO. 36-8062
As Modified by Transfer No. 69200

CONDITIONS OF APPROVAL

14. Failure of the right holder to comply with the conditions of this transfer is cause for the Director to rescind approval of the transfer.
15. Pursuant to Section 42-1412(6), Idaho Code, this water right is subject to such general provisions necessary for the definition of the rights or for the efficient administration of water rights as may be determined by the Snake River Basin Adjudication court at a point in time no later than the entry of the final unified decree.

This water right is subject to all prior water rights and shall be administered in accordance with Idaho law and applicable rules of the Department of Water Resources.

Dated this 8 day of May, 20 03


For Chief, Water Allocation Bureau

MICROFILMED

1993 2 2 1000

WATER RIGHT NO. 36-15674
As Modified by Transfer No. 69200

In accordance with the approval of Transfer No. 69200, Water Right No. 36-15674 is now described as follows.

Right Holder: ADRIAN BOER
 472 S 200 W
 JEROME ID 83338

TIM ANDRESEN
 94 N 500 W
 JEROME ID 83338

Priority Date: December 03, 1966

Source: GROUND WATER

<u>BENEFICIAL USE</u>	<u>From</u>	<u>To</u>	<u>Diversion Rate</u>	<u>Volume</u>
COMMERCIAL	01/01 to	12/31	0.07 CFS	10.0 AF
STOCKWATER	01/01 to	12/31	0.07 CFS	10.0 AF
			0.07 CFS	10.0 AF

LOCATION OF POINT(S) OF DIVERSION:

GROUND WATER NWNW Sec. 17 Twp 08S Rge 16E JEROME County

GROUND WATER NWNW Sec. 17 Twp 08S Rge 16E JEROME County

PLACE OF USE: COMMERCIAL

Twp Rge Sec	NE				NW				SW				SE				Totals
08S 16E 17	NE	NW	SW	SE	NE	NW	SW	SE	NE	NW	SW	SE	NE	NW	SW	SE	
					X	X											

PLACE OF USE: STOCKWATER

Twp Rge Sec	NE				NW				SW				SE				Totals
08S 16E 17	NE	NW	SW	SE	NE	NW	SW	SE	NE	NW	SW	SE	NE	NW	SW	SE	
						X											

CONDITIONS OF APPROVAL

1. Rights 36-15672 and 36-15674 when combined shall not exceed a total diversion rate of 0.10 cfs.
2. Rights 36-15672, 36-15674 and 36-15676 when combined shall not exceed a total diversion rate of 0.14 cfs and a total diversion volume of 32.3 afa.

MICROFILM

2012 08 2003

WATER RIGHT NO. 36-15674
As Modified by Transfer No. 69200

CONDITIONS OF APPROVAL

3. The total instantaneous diversion of water from all points of diversion under Rights 36-8062, 36-15672, 36-15674, 36-15676, 36-16159, and 36-16162 shall not exceed 0.21 cfs, nor a total combined annual volume of 52.6 afa.
4. The water right holder shall maintain control of the necessary portion of rights 36-16160, 36-16163, 36-16158 and 36-16161 for mitigation purposes under Transfer approval 69200. If the necessary portion of the mitigation rights are sold, transferred, leased, used on any place of use or are not deliverable due to priority call, then the amount of water authorized for diversion under this transfer approval shall be reduced by the same proportion of the amount reduced under the mitigation rights.
5. Prior to the diversion and use of water under Transfer approval 69200, the right holder shall install and maintain acceptable measuring device(s), including data logger(s), at the authorized point(s) of diversion, in accordance with Department specifications.
6. Use of water under this right will be regulated by a watermaster with responsibility for the distribution of water among appropriators within a water district. At the time of this approval, this water right is within State Water District No. 130.
7. Prior to diversion of water under this approval, the right holder shall provide a lockable controlling works for all authorized points of diversion. The controlling works must be suitable for control of the diversions and acceptable to the watermaster.
8. Right holder shall comply with the drilling permit requirements of Section 42-235, Idaho Code and applicable Well Construction Rules of the Department.
9. Commercial use is for a dairy with barn located in the NWNW, S17, T8S, R16E.
10. The place of commercial use authorized by this approval includes land upon which wastewater may be applied for irrigation purposes to satisfy water quality requirements. Water diverted under this approval shall not be used for irrigation unless the water is first used in the dairy as authorized by these water rights.
11. Prior to the diversion of water under this approval, the right holder shall comply with applicable water quality standards of the Department of Environmental Quality.
12. Prior to the diversion of water under this approval, the right holder shall comply with applicable county zoning and use ordinances.
13. Use of water under this right may be affected by an agreement between the protestant and the right holder.
14. The right holder shall accomplish the change authorized by this transfer within one (1) year of the date of this approval.

MICROFILMED

1992 08 20

WATER RIGHT NO. 36-15674
As Modified by Transfer No. 69200

CONDITIONS OF APPROVAL

15. Failure of the right holder to comply with the conditions of this transfer is cause for the Director to rescind approval of the transfer.
16. Pursuant to Section 42-1412(6), Idaho Code, this water right is subject to such general provisions necessary for the definition of the rights or for the efficient administration of water rights as may be determined by the Snake River Basin Adjudication court at a point in time no later than the entry of the final unified decree.

This water right is subject to all prior water rights and shall be administered in accordance with Idaho law and applicable rules of the Department of Water Resources.

Dated this 8 day of May, 20 03


For Chief, Water Allocation Bureau

MICROFILMED

10/20/2003

WATER RIGHT NO. 36-15672
As Modified by Transfer No. 69200

In accordance with the approval of Transfer No. 69200, Water Right No. 36-15672 is now described as follows.

Right Holder: ADRIAN BOER
 472 S 200 W
 JEROME ID 83338

TIM ANDRESEN
 94 N 500 W
 JEROME ID 83338

Priority Date: October 18, 1968

Source: GROUND WATER

<u>BENEFICIAL USE</u>	<u>From</u>	<u>To</u>	<u>Diversion Rate</u>	<u>Volume</u>
STOCKWATER	01/01 to	12/31	0.10 CFS	17.7 AF
COMMERCIAL	01/01 to	12/31	0.10 CFS	17.7 AF
			0.10 CFS	17.7 AF

LOCATION OF POINT(S) OF DIVERSION:

GROUND WATER NWNW Sec. 17 Twp 08S Rge 16E JEROME County

GROUND WATER NWNW Sec. 17 Twp 08S Rge 16E JEROME County

PLACE OF USE: STOCKWATER

Twp Rge Sec	NE				NW				SW				SE				Totals
	NE	NW	SW	SE	NE	NW	SW	SE	NE	NW	SW	SE	NE	NW	SW	SE	
08S 16E 17						X											

PLACE OF USE: COMMERCIAL

Twp Rge Sec	NE				NW				SW				SE				Totals
	NE	NW	SW	SE	NE	NW	SW	SE	NE	NW	SW	SE	NE	NW	SW	SE	
08S 16E 17						X	X										

CONDITIONS OF APPROVAL

1. Rights 36-15672 and 36-15674 when combined shall not exceed a total diversion rate of 0.10 cfs.
2. Rights 36-15672, 36-15674 and 36-15676 when combined shall not exceed a total diversion rate of 0.14 cfs and a total diversion volume of 32.3 afa.

MICROFILMED

JUN 20 2003

WATER RIGHT NO. 36-15672
As Modified by Transfer No. 69200

CONDITIONS OF APPROVAL

3. The total instantaneous diversion of water from all points of diversion under Rights 36-8062, 36-15672, 36-15674, 36-15676, 36-16159, and 36-16162 shall not exceed 0.21 cfs, nor a total combined annual volume of 52.6 afa.
4. The water right holder shall maintain control of the necessary portion of rights 36-16160, 36-16163, 36-16158 and 36-16161 for mitigation purposes under Transfer approval 69200. If the necessary portion of the mitigation rights are sold, transferred, leased, used on any place of use or are not deliverable due to priority call, then the amount of water authorized for diversion under this transfer approval shall be reduced by the same proportion of the amount reduced under the mitigation rights.
5. Prior to the diversion and use of water under Transfer approval 69200, the right holder shall install and maintain acceptable measuring device(s), including data logger(s), at the authorized point(s) of diversion, in accordance with Department specifications.
6. Use of water under this right will be regulated by a watermaster with responsibility for the distribution of water among appropriators within a water district. At the time of this approval, this water right is within State Water District No. 130.
7. Prior to diversion of water under this approval, the right holder shall provide a lockable controlling works for all authorized points of diversion. The controlling works must be suitable for control of the diversions and acceptable to the watermaster.
8. Right holder shall comply with the drilling permit requirements of Section 42-235, Idaho Code and applicable Well Construction Rules of the Department.
9. Commercial use is for a dairy with barn located in the NWNW, S17, T8S, R16E.
10. The place of commercial use authorized by this approval includes land upon which wastewater may be applied for irrigation purposes to satisfy water quality requirements. Water diverted under this approval shall not be used for irrigation unless the water is first used in the dairy as authorized by these water rights.
11. Prior to the diversion of water under this approval, the right holder shall comply with applicable water quality standards of the Department of Environmental Quality.
12. Prior to the diversion of water under this approval, the right holder shall comply with applicable county zoning and use ordinances.
13. Use of water under this right may be affected by an agreement between the protestant and the right holder.
14. The right holder shall accomplish the change authorized by this transfer within one (1) year of the date of this approval.

MICHAEL J. JONES

JUL 23 2003

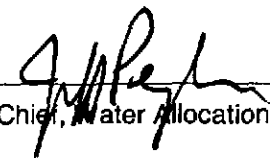
WATER RIGHT NO. 36-15672
As Modified by Transfer No. 69200

CONDITIONS OF APPROVAL

15. Failure of the right holder to comply with the conditions of this transfer is cause for the Director to rescind approval of the transfer.
16. Pursuant to Section 42-1412(6), Idaho Code, this water right is subject to such general provisions necessary for the definition of the rights or for the efficient administration of water rights as may be determined by the Snake River Basin Adjudication court at a point in time no later than the entry of the final unified decree.

This water right is subject to all prior water rights and shall be administered in accordance with Idaho law and applicable rules of the Department of Water Resources.

Dated this 23 day of May, 2003


For Chief, Water Allocation Bureau

MICROFILMED

JUL 28 2003

WATER RIGHT NO. 36-15676
As Modified by Transfer No. 69200

In accordance with the approval of Transfer No. 69200, Water Right No. 36-15676 is now described as follows.

Right Holder: ADRIAN BOER
 472 S 200 W
 JEROME ID 83338

TIM ANDRESEN
 94 N 500 W
 JEROME ID 83338

Priority Date: February 18, 1971

Source: GROUND WATER

<u>BENEFICIAL USE</u>	<u>From</u>	<u>To</u>	<u>Diversion Rate</u>	<u>Volume</u>
STOCKWATER	01/01	to 12/31	0.04 CFS	4.6 AF
COMMERCIAL	01/01	to 12/31	0.04 CFS	4.6 AF
			0.04 CFS	4.6 AF

LOCATION OF POINT(S) OF DIVERSION:

GROUND WATER NWNW Sec. 17 Twp 08S Rge 16E JEROME County

GROUND WATER NWNW Sec. 17 Twp 08S Rge 16E JEROME County

PLACE OF USE: STOCKWATER

Twp Rge Sec	NE				NW				SW				SE				Totals
	NE	NW	SW	SE	NE	NW	SW	SE	NE	NW	SW	SE	NE	NW	SW	SE	
08S 16E 17						X											

PLACE OF USE: COMMERCIAL

Twp Rge Sec	NE				NW				SW				SE				Totals
	NE	NW	SW	SE	NE	NW	SW	SE	NE	NW	SW	SE	NE	NW	SW	SE	
08S 16E 17					X	X											

CONDITIONS OF APPROVAL

1. Rights 36-15672, 36-15674 and 36-15676 when combined shall not exceed a total diversion rate of 0.14 cfs and a total diversion volume of 32.3 afa.
2. The total instantaneous diversion of water from all points of diversion under Rights 36-8062, 36-15672, 36-15674, 36-15676, 36-16159, and 36-16162 shall not exceed 0.21 cfs, nor a total combined annual volume of 52.6 afa.

MICROFILMED

JUL 2 8 2003

WATER RIGHT NO. 36-15676
As Modified by Transfer No. 69200

CONDITIONS OF APPROVAL

3. The water right holder shall maintain control of the necessary portion of rights 36-16160, 36-16163, 36-16158 and 36-16161 for mitigation purposes under Transfer approval 69200. If the necessary portion of the mitigation rights are sold, transferred, leased, used on any place of use or are not deliverable due to priority call, then the amount of water authorized for diversion under this transfer approval shall be reduced by the same proportion of the amount reduced under the mitigation rights.
4. Prior to the diversion and use of water under Transfer approval 69200, the right holder shall install and maintain acceptable measuring device(s), including data logger(s), at the authorized point(s) of diversion, in accordance with Department specifications.
5. Use of water under this right will be regulated by a watermaster with responsibility for the distribution of water among appropriators within a water district. At the time of this approval, this water right is within State Water District No. 130.
6. Prior to diversion of water under this approval, the right holder shall provide a lockable controlling works for all authorized points of diversion. The controlling works must be suitable for control of the diversions and acceptable to the watermaster.
7. Right holder shall comply with the drilling permit requirements of Section 42-235, Idaho Code and applicable Well Construction Rules of the Department.
8. Commercial use is for a dairy with barn located in the NWNW, S17, T8S, R16E.
9. The place of commercial use authorized by this approval includes land upon which wastewater may be applied for irrigation purposes to satisfy water quality requirements. Water diverted under this approval shall not be used for irrigation unless the water is first used in the dairy as authorized by these water rights.
10. Prior to the diversion of water under this approval, the right holder shall comply with applicable water quality standards of the Department of Environmental Quality.
11. Prior to the diversion of water under this approval, the right holder shall comply with applicable county zoning and use ordinances.
12. Use of water under this right may be affected by an agreement between the protestant and the right holder.
13. The right holder shall accomplish the change authorized by this transfer within one (1) year of the date of this approval.

MICROFILM

1991 2 2 2003

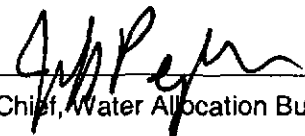
WATER RIGHT NO. 36-15676
As Modified by Transfer No. 69200

CONDITIONS OF APPROVAL

14. Failure of the right holder to comply with the conditions of this transfer is cause for the Director to rescind approval of the transfer.
15. Pursuant to Section 42-1412(6), Idaho Code, this water right is subject to such general provisions necessary for the definition of the rights or for the efficient administration of water rights as may be determined by the Snake River Basin Adjudication court at a point in time no later than the entry of the final unified decree.

This water right is subject to all prior water rights and shall be administered in accordance with Idaho law and applicable rules of the Department of Water Resources.

Dated this 8 day of May, 20 03


For Chief, Water Allocation Bureau

MICROFILMED
JUN 28 2003

WATER RIGHT NO. 36-16159
As Modified by Transfer No. 69200

In accordance with the approval of Transfer No. 69200, Water Right No. 36-16159 is now described as follows.

Right Holder: ADRIAN BOER
 472 S 200 W
 JEROME ID 83338

TIM ANDRESEN
 94 N 500 W
 JEROME ID 83338

Priority Date: January 24, 1972

Source: GROUND WATER

<u>BENEFICIAL USE</u>	<u>From</u>	<u>To</u>	<u>Diversion Rate</u>	<u>Volume</u>
STOCKWATER	01/01	to 12/31	0.01 CFS	3.7 AF
COMMERCIAL	01/01	to 12/31	0.01 CFS	3.7 AF
			0.01 CFS	3.7 AF

LOCATION OF POINT(S) OF DIVERSION:

GROUND WATER NWNW Sec. 17 Twp 08S Rge 16E JEROME County

GROUND WATER NWNW Sec. 17 Twp 08S Rge 16E JEROME County

PLACE OF USE: STOCKWATER

Twp Rge Sec	NE				NW				SW				SE				Totals
08S 16E 17	NE	NW	SW	SE	NE	NW	SW	SE	NE	NW	SW	SE	NE	NW	SW	SE	
					X												

PLACE OF USE: COMMERCIAL

Twp Rge Sec	NE				NW				SW				SE				Totals
08S 16E 17	NE	NW	SW	SE	NE	NW	SW	SE	NE	NW	SW	SE	NE	NW	SW	SE	
					X	X											

CONDITIONS OF APPROVAL

1. Rights 36-16159 and 36-16162 when combined shall not exceed a total diversion rate of 0.02 cfs and a total diversion volume of 3.7 afa.
2. The total instantaneous diversion of water from all points of diversion under Rights 36-8062, 36-15672, 36-15674, 36-15676, 36-16159, and 36-16162 shall not exceed 0.21 cfs, nor a total combined annual volume of 52.6 afa.

MICROFILMED

JUL 20 1980

WATER RIGHT NO. 36-16159
As Modified by Transfer No. 69200

CONDITIONS OF APPROVAL

3. The water right holder shall maintain control of the necessary portion of rights 36-16160, 36-16163, 36-16158 and 36-16161 for mitigation purposes under Transfer approval 69200. If the necessary portion of the mitigation rights are sold, transferred, leased, used on any place of use or are not deliverable due to priority call, then the amount of water authorized for diversion under this transfer approval shall be reduced by the same proportion of the amount reduced under the mitigation rights.
4. Prior to the diversion and use of water under Transfer approval 69200, the right holder shall install and maintain acceptable measuring device(s), including data logger(s), at the authorized point(s) of diversion, in accordance with Department specifications.
5. Use of water under this right will be regulated by a watermaster with responsibility for the distribution of water among appropriators within a water district. At the time of this approval, this water right is within State Water District No. 130.
6. Prior to diversion of water under this approval, the right holder shall provide a lockable controlling works for all authorized points of diversion. The controlling works must be suitable for control of the diversions and acceptable to the watermaster.
7. Right holder shall comply with the drilling permit requirements of Section 42-235, Idaho Code and applicable Well Construction Rules of the Department.
8. Commercial use is for a dairy with barn located in the NWNW, S17, T8S, R16E.
9. The place of commercial use authorized by this approval includes land upon which wastewater may be applied for irrigation purposes to satisfy water quality requirements. Water diverted under this approval shall not be used for irrigation unless the water is first used in the dairy as authorized by these water rights.
10. Prior to the diversion of water under this approval, the right holder shall comply with applicable water quality standards of the Department of Environmental Quality.
11. Prior to the diversion of water under this approval, the right holder shall comply with applicable county zoning and use ordinances.
12. Use of water under this right may be affected by an agreement between the protestant and the right holder.
13. The right holder shall accomplish the change authorized by this transfer within one (1) year of the date of this approval.

MICRE...

JUL 23 2002


WATER RIGHT NO. 36-16159
As Modified by Transfer No. 69200

CONDITIONS OF APPROVAL

14. Failure of the right holder to comply with the conditions of this transfer is cause for the Director to rescind approval of the transfer.
15. Pursuant to Section 42-1412(6), Idaho Code, this water right is subject to such general provisions necessary for the definition of the rights or for the efficient administration of water rights as may be determined by the Snake River Basin Adjudication court at a point in time no later than the entry of the final unified decree.

This water right is subject to all prior water rights and shall be administered in accordance with Idaho law and applicable rules of the Department of Water Resources.

Dated this 8 day of May, 20 03


for Chief Water Allocation Bureau

MICROFILMED

JUL 2 9 2003

WATER RIGHT NO. 36-16162
As Modified by Transfer No. 69200

In accordance with the approval of Transfer No. 69200, Water Right No. 36-16162 is now described as follows.

Right Holder: ADRIAN BOER
 472 S 200 W
 JEROME ID 83338

TIM ANDRESEN
 94 N 500 W
 JEROME ID 83338

Priority Date: August 09, 1975

Source: GROUND WATER

<u>BENEFICIAL USE</u>	<u>From</u>	<u>To</u>	<u>Diversion Rate</u>	<u>Volume</u>
STOCKWATER	01/01	to 12/31	0.01 CFS	3.7 AF
COMMERCIAL	01/01	to 12/31	0.01 CFS	3.7 AF
			0.01 CFS	3.7 AF

LOCATION OF POINT(S) OF DIVERSION:

GROUND WATER NWNW Sec. 17 Twp 08S Rge 16E JEROME County

GROUND WATER NWNW Sec. 17 Twp 08S Rge 16E JEROME County

PLACE OF USE: STOCKWATER

Twp Rge Sec	NE				NW				SW				SE				Totals
	NE	NW	SW	SE	NE	NW	SW	SE	NE	NW	SW	SE	NE	NW	SW	SE	
08S 16E 17						X											

PLACE OF USE: COMMERCIAL

Twp Rge Sec	NE				NW				SW				SE				Totals
	NE	NW	SW	SE	NE	NW	SW	SE	NE	NW	SW	SE	NE	NW	SW	SE	
08S 16E 17					X	X											

CONDITIONS OF APPROVAL

1. Rights 36-16159 and 36-16162 when combined shall not exceed a total diversion rate of 0.02 cfs and a total diversion volume of 3.7 afa.
2. The total instantaneous diversion of water from all points of diversion under Rights 36-8062, 36-15672, 36-15674, 36-15676, 36-16159, and 36-16162 shall not exceed 0.21 cfs, nor a total combined annual volume of 52.6 afa.

MICROFILMED

JUL 20 2003

WATER RIGHT NO. 36-16162
As Modified by Transfer No. 69200

CONDITIONS OF APPROVAL

3. The water right holder shall maintain control of the necessary portion of rights 36-16160, 36-16163, 36-16158 and 36-16161 for mitigation purposes under Transfer approval 69200. If the necessary portion of the mitigation rights are sold, transferred, leased, used on any place of use or are not deliverable due to priority call, then the amount of water authorized for diversion under this transfer approval shall be reduced by the same proportion of the amount reduced under the mitigation rights.
4. Prior to the diversion and use of water under Transfer approval 69200, the right holder shall install and maintain acceptable measuring device(s), including data logger(s), at the authorized point(s) of diversion, in accordance with Department specifications.
5. Use of water under this right will be regulated by a watermaster with responsibility for the distribution of water among appropriators within a water district. At the time of this approval, this water right is within State Water District No. 130.
6. Prior to diversion of water under this approval, the right holder shall provide a lockable controlling works for all authorized points of diversion. The controlling works must be suitable for control of the diversions and acceptable to the watermaster.
7. Right holder shall comply with the drilling permit requirements of Section 42-235, Idaho Code and applicable Well Construction Rules of the Department.
8. Commercial use is for a dairy with barn located in the NWNW, S17, T8S, R16E.
9. The place of commercial use authorized by this approval includes land upon which wastewater may be applied for irrigation purposes to satisfy water quality requirements. Water diverted under this approval shall not be used for irrigation unless the water is first used in the dairy as authorized by these water rights.
10. Prior to the diversion of water under this approval, the right holder shall comply with applicable water quality standards of the Department of Environmental Quality.
11. Prior to the diversion of water under this approval, the right holder shall comply with applicable county zoning and use ordinances.
12. Use of water under this right may be affected by an agreement between the protestant and the right holder.
13. The right holder shall accomplish the change authorized by this transfer within one (1) year of the date of this approval.

MICROFILMED

JUL 2 9 1980


WATER RIGHT NO. 36-16162
As Modified by Transfer No. 69200

CONDITIONS OF APPROVAL

14. Failure of the right holder to comply with the conditions of this transfer is cause for the Director to rescind approval of the transfer.
15. Pursuant to Section 42-1412(6), Idaho Code, this water right is subject to such general provisions necessary for the definition of the rights or for the efficient administration of water rights as may be determined by the Snake River Basin Adjudication court at a point in time no later than the entry of the final unified decree.

This water right is subject to all prior water rights and shall be administered in accordance with Idaho law and applicable rules of the Department of Water Resources.

Dated this 8 day of May, 20 03


For Chief, Water Allocation Bureau

MICROFILMED

2003 02 20

WATER RIGHT NO. 36-16158
As Modified by Transfer No. 69200

In accordance with the approval of Transfer No. 69200, Water Right No. 36-16158 is now described as follows.

Right Holder: K & W DAIRY

3751 S 2400 E
 JEROME ID 83338

CANYONSIDE DAIRY

3751 S 2400 E
 JEROME ID 83338

BOER BROTHERS

3751 S 2400 E
 JEROME ID 83338

Priority Date: January 24, 1972

Source: GROUND WATER

<u>BENEFICIAL USE</u>	<u>From</u>	<u>To</u>	<u>Diversion Rate</u>	<u>Volume</u>
MITIGATION	01/01 to	12/31	0.04 CFS	
IRRIGATION	03/15 to	11/15	3.95 CFS	
			3.95 CFS	

LOCATION OF POINT(S) OF DIVERSION:

GROUND WATER L4 (NWNW) Sec. 1 Twp 09S Rge 15E GOODING County

GROUND WATER NWSW Sec. 1 Twp 09S Rge 15E GOODING County

GROUND WATER NWSE Sec. 2 Twp 09S Rge 15E GOODING County

PLACE OF USE: MITIGATION

Twp	Rge	Sec	NE				NW				SW				SE				Totals
09S	15E	1	NE	NW	SW	SE	NE	NW	SW	SE	NE	NW	SW	SE	NE	NW	SW	SE	
					X														

PLACE OF USE: IRRIGATION

Twp	Rge	Sec	NE				NW				SW				SE				Totals
09S	15E	1	NE	NW	SW	SE	NE	NW	SW	SE	NE	NW	SW	SE	NE	NW	SW	SE	
					25.5						40.0	40.0	40.0	40.0					265.5
09S	15E	2													9.0			36.0	45.0
																	L 5		
09S	15E	12							10.0										10.0
									L 4										

Total Acres: 346.5

MICHAEL

JUL 26 2000

WATER RIGHT NO. 36-16158
As Modified by Transfer No. 69200

CONDITIONS OF APPROVAL

1. Rights 36-16158 and 36-16161 are used for mitigation purposes for rights 36-15672, 36-15674, 36-15676, 36-16159 and 36-16162 under Transfer approval 69200. The irrigation and mitigation uses described under these mitigation rights when combined are limited to the following schedule of allowed use which begins on the date of approval of the transfer. The right holder shall file a notice of intent with the Department prior to the increased use of water under the mitigation rights each time an increase according to the schedule is sought.

Years 2003 through 2013 the diversion and use of the rights combined is limited to 6.85 cfs, 1568 afa and 392 acres (3.5 acres left unirrigated).

Years 2014 through 2029 the diversion and use of the rights combined is limited to 6.90 cfs, 1578 afa and 394.5 acres (1.0 acres left unirrigated).

Years 2030 through 2049 the diversion and use of the rights combined is limited to 6.91 cfs, 1580 afa and 395 acres (0.5 acres left unirrigated).

2. The model used to calculate depletion effects and mitigation for the Milner to King Hill reach may also show gains in other reaches of the Snake River. Such gains have not been quantified at this time. The right holder retains the right to seek quantification of such gains resulting from Transfer approval 69200. Protestants retain the right to object to the quantification of such gains. If such reach gains are quantified and acknowledged by the Department, credits for such gains shall be available for use only after the Department has implemented a system for administering such credits.
3. Rights 36-16158 and 36-16161 when combined shall not exceed a total diversion rate of 6.92 cfs, a total annual maximum diversion volume of 1582 af at the field headgate, and the irrigation of 395.5 acres.
4. Rights 36-16158, 36-16161, 36-16160, 36-16163 and 36-2412C are diverted through or associated with the point(s) of diversion described above.
5. Pursuant to Section 42-1412(6), Idaho Code, this water right is subject to such general provisions necessary for the definition of the rights or for the efficient administration of water rights as may be determined by the Snake River Basin Adjudication court at a point in time no later than the entry of the final unified decree.

This water right is subject to all prior water rights and shall be administered in accordance with Idaho law and applicable rules of the Department of Water Resources.

Dated this 8 day of May, 20 03


For Chief, Water Allocation Bureau

MICROFILMED

JUL 26 2004

WATER RIGHT NO. 36-16161
As Modified by Transfer No. 69200

In accordance with the approval of Transfer No. 69200, Water Right No. 36-16161 is now described as follows.

Right Holder: K & W DAIRY

3751 S 2400 E
 JEROME ID 83338

CANYONSIDE DAIRY

3751 S 2400 E
 JEROME ID 83338

BOER BROTHERS

3751 S 2400 E
 JEROME ID 83338

Priority Date: August 09, 1975

Source: GROUND WATER

<u>BENEFICIAL USE</u>	<u>From</u>	<u>To</u>	<u>Diversion Rate</u>	<u>Volume</u>
IRRIGATION	03/15	to 11/15	2.97 CFS	
MITIGATION	01/01	to 12/31	0.03 CFS	
			2.97 CFS	

LOCATION OF POINT(S) OF DIVERSION:

GROUND WATER	L4 (NWNW)	Sec. 1	Twp 09S	Rge 15E	GOODING County
GROUND WATER	NWSW	Sec. 1	Twp 09S	Rge 15E	GOODING County
GROUND WATER	NWSE	Sec. 2	Twp 09S	Rge 15E	GOODING County

PLACE OF USE: IRRIGATION

Twp	Rge	Sec	NE				NW				SW				SE				Totals
			NE	NW	SW	SE	NE	NW	SW	SE	NE	NW	SW	SE	NE	NW	SW	SE	
09S	15E	1			25.5						40.0	40.0	40.0	40.0		40.0	40.0		265.5
09S	15E	2													9.0		14.0	36.0	59.0
																	L 5		
09S	15E	11	27.0	1.0															28.0
			L 8	L 1															
09S	15E	12							10.0										10.0
									L 4										

Total Acres: 395.5

PLACE OF USE: MITIGATION

Twp	Rge	Sec	NE				NW				SW				SE				Totals
			NE	NW	SW	SE	NE	NW	SW	SE	NE	NW	SW	SE	NE	NW	SW	SE	
09S	15E	1			X														

MICROFILMED

WATER RIGHT NO. 36-16161
As Modified by Transfer No. 69200

CONDITIONS OF APPROVAL

1. Rights 36-16158 and 36-16161 are used for mitigation purposes for rights 36-15672, 36-15674, 36-15676, 36-16159 and 36-16162 under Transfer approval 69200. The irrigation and mitigation uses described under these mitigation rights when combined are limited to the following schedule of allowed use which begins on the date of approval of the transfer. The right holder shall file a notice of intent with the Department prior to the increased use of water under the mitigation rights each time an increase according to the schedule is sought.

Years 2003 through 2013 the diversion and use of the rights combined is limited to 6.85 cfs, 1568 afa and 392 acres (3.5 acres left unirrigated).


Years 2014 through 2029 the diversion and use of the rights combined is limited to 6.90 cfs, 1578 afa and 394.5 acres (1.0 acres left unirrigated).

Years 2030 through 2049 the diversion and use of the rights combined is limited to 6.91 cfs, 1580 afa and 395 acres (0.5 acres left unirrigated).

2. The model used to calculate depletion effects and mitigation for the Milner to King Hill reach may also show gains in other reaches of the Snake River. Such gains have not been quantified at this time. The right holder retains the right to seek quantification of such gains resulting from Transfer approval 69200. Protestants retain the right to object to the quantification of such gains. If such reach gains are quantified and acknowledged by the Department, credits for such gains shall be available for use only after the Department has implemented a system for administering such credits.
3. Rights 36-16158 and 36-16161 when combined shall not exceed a total diversion rate of 6.92 cfs, a total annual maximum diversion volume of 1582 af at the field headgate, and the irrigation of 395.5 acres.
4. Rights 36-16158, 36-16161, 36-16160, 36-16163 and 36-2412C are diverted through or associated with the point(s) of diversion described above.
5. Pursuant to Section 42-1412(6), Idaho Code, this water right is subject to such general provisions necessary for the definition of the rights or for the efficient administration of water rights as may be determined by the Snake River Basin Adjudication court at a point in time no later than the entry of the final unified decree.

This water right is subject to all prior water rights and shall be administered in accordance with Idaho law and applicable rules of the Department of Water Resources.

Dated this 8 day of May, 2003


For Chief Water Allocation Bureau

MICROFILMED

JUL 26 2003

WATER RIGHT NO. 36-16160
As Modified by Transfer No. 69200

In accordance with the approval of Transfer No. 69200, Water Right No. 36-16160 is now described as follows.

Right Holder: K & W DAIRY
 3751 S 2400 E
 JEROME ID 83338

CANYONSIDE DAIRY
 3751 S 2400 E
 JEROME ID 83338

BOER BROTHERS
 3751 S 2400 E
 JEROME ID 83338

Priority Date: January 24, 1972

Source: GROUND WATER

<u>BENEFICIAL USE</u>	<u>From</u>	<u>To</u>	<u>Diversion Rate</u>	<u>Volume</u>
MITIGATION	01/01	to 12/31	0.04 CFS	0.04 CFS

LOCATION OF POINT(S) OF DIVERSION:

GROUND WATER	L4 (NWNW)	Sec. 1	Twp 09S	Rge 15E	GOODING County
GROUND WATER	NWSW	Sec. 1	Twp 09S	Rge 15E	GOODING County
GROUND WATER	NWSE	Sec. 2	Twp 09S	Rge 15E	GOODING County

PLACE OF USE: MITIGATION

Twp	Rge	Sec	NE				NW				SW				SE				Totals
			NE	NW	SW	SE	NE	NW	SW	SE	NE	NW	SW	SE	NE	NW	SW	SE	
09S	15E	1									X								

CONDITIONS OF APPROVAL

1. Rights 36-16160 and 36-16163 are used for mitigation purposes for rights 36-15672, 36-15674, 36-15676, 36-16159 and 36-16162 under Transfer approval 69200. The mitigation use described under these mitigation rights when combined are limited to the following schedule of allowed use which begins on the date of approval of the transfer.

Years 1 and beyond the diversion and use of water under the rights are limited to 0.00 cfs, 0.0 afa and 0 acres (3.3 acres left unirrigated).

MICROFILMED

JUL 26 1989

WATER RIGHT NO. 36-16160
As Modified by Transfer No. 69200

CONDITIONS OF APPROVAL

2. Rights 36-16160 and 36-16163 when combined shall not exceed a total diversion rate of 0.06 cfs, a total annual maximum diversion volume of 13.2 af.
3. Rights 36-16158, 36-16161, 36-16160, 36-16163 and 36-2412C are diverted through or associated with the point(s) of diversion described above.
4. Use of water under this right will be regulated by a watermaster with responsibility for the distribution of water among appropriators within a water district. At the time of this approval, this water right is within State Water District No. 130.
5. Use of water under this right may be affected by an agreement between the protestant and the right holder.
6. The model used to calculate depletion effects and mitigation for the Milner to King Hill reach may also show gains in other reaches of the Snake River. Such gains have not been quantified at this time. The right holder retains the right to seek quantification of such gains resulting from this transfer approval. Protestants retain the right to object to the quantification of such gains. If such reach gains are quantified and acknowledged by the Department, credits for such gains shall be available for use only after the Department has implemented a system for administering such credits.
7. The right holder shall accomplish the change authorized by this transfer within one (1) year of the date of this approval.
8. Failure of the right holder to comply with the conditions of this transfer is cause for the Director to rescind approval of the transfer.
9. Pursuant to Section 42-1412(6), Idaho Code, this water right is subject to such general provisions necessary for the definition of the rights or for the efficient administration of water rights as may be determined by the Snake River Basin Adjudication court at a point in time no later than the entry of the final unified decree.

This water right is subject to all prior water rights and shall be administered in accordance with Idaho law and applicable rules of the Department of Water Resources.

Dated this 8 day of May, 2003


For Chief, Water Allocation Bureau

MICROFILMED

JUN 24 2003

WATER RIGHT NO. 36-16163
As Modified by Transfer No. 69200

In accordance with the approval of Transfer No. 69200, Water Right No. 36-16163 is now described as follows.

Right Holder: K & W DAIRY

3751 S 2400 E
 JEROME ID 83338

CANYONSIDE DAIRY

3751 S 2400 E
 JEROME ID 83338

BOER BROTHERS

3751 S 2400 E
 JEROME ID 83338

Priority Date: August 09, 1975

Source: GROUND WATER

<u>BENEFICIAL USE</u>	<u>From</u>	<u>To</u>	<u>Diversion Rate</u>	<u>Volume</u>
MITIGATION	01/01	to 12/31	0.02 CFS	
			0.02 CFS	

LOCATION OF POINT(S) OF DIVERSION:

GROUND WATER L4 (NWNW) Sec. 1 Twp 09S Rge 15E GOODING County

GROUND WATER NWSW Sec. 1 Twp 09S Rge 15E GOODING County

GROUND WATER NWSE Sec. 2 Twp 09S Rge 15E GOODING County

PLACE OF USE: MITIGATION

Twp	Rge	Sec	NE				NW				SW				SE				Totals
			NE	NW	SW	SE	NE	NW	SW	SE	NE	NW	SW	SE	NE	NW	SW	SE	
09S	15E	1			X														

CONDITIONS OF APPROVAL

1. Rights 36-16160 and 36-16163 are used for mitigation purposes for rights 36-15672, 36-15674, 36-15676, 36-16159 and 36-16162 under Transfer approval 69200. The mitigation use described under these mitigation rights when combined are limited to the following schedule of allowed use which begins on the date of approval of the transfer.

Years 1 and beyond the diversion and use of water under the rights are limited to 0.00 cfs, 0.0 afa and 0 acres (3.3 acres left unirrigated).

MICROFILMED

SEP 2 1977

WATER RIGHT NO. 36-16163
As Modified by Transfer No. 69200

CONDITIONS OF APPROVAL

2. Rights 36-16160 and 36-16163 when combined shall not exceed a total diversion rate of 0.06 cfs, a total annual maximum diversion volume of 13.2 af.
3. Rights 36-16158, 36-16161, 36-16160, 36-16163 and 36-2412C are diverted through or associated with the point(s) of diversion described above.
4. Use of water under this right will be regulated by a watermaster with responsibility for the distribution of water among appropriators within a water district. At the time of this approval, this water right is within State Water District No. 130.
5. Use of water under this right may be affected by an agreement between the protestant and the right holder.
6. The model used to calculate depletion effects and mitigation for the Milner to King Hill reach may also show gains in other reaches of the Snake River. Such gains have not been quantified at this time. The right holder retains the right to seek quantification of such gains resulting from this transfer approval. Protestants retain the right to object to the quantification of such gains. If such reach gains are quantified and acknowledged by the Department, credits for such gains shall be available for use only after the Department has implemented a system for administering such credits.
7. The right holder shall accomplish the change authorized by this transfer within one (1) year of the date of this approval.
8. Failure of the right holder to comply with the conditions of this transfer is cause for the Director to rescind approval of the transfer.
9. Pursuant to Section 42-1412(6), Idaho Code, this water right is subject to such general provisions necessary for the definition of the rights or for the efficient administration of water rights as may be determined by the Snake River Basin Adjudication court at a point in time no later than the entry of the final unified decree.

This water right is subject to all prior water rights and shall be administered in accordance with Idaho law and applicable rules of the Department of Water Resources.

Dated this 8 day of May, 2003

For  Chief, Water Allocation Bureau

MICHAEL W. BAKER

1. 2. 3. 4. 5. 6. 7. 8. 9. 10. 11. 12. 13. 14. 15. 16. 17. 18. 19. 20. 21. 22. 23. 24. 25. 26. 27. 28. 29. 30. 31. 32. 33. 34. 35. 36. 37. 38. 39. 40. 41. 42. 43. 44. 45. 46. 47. 48. 49. 50. 51. 52. 53. 54. 55. 56. 57. 58. 59. 60. 61. 62. 63. 64. 65. 66. 67. 68. 69. 70. 71. 72. 73. 74. 75. 76. 77. 78. 79. 80. 81. 82. 83. 84. 85. 86. 87. 88. 89. 90. 91. 92. 93. 94. 95. 96. 97. 98. 99. 100. 101. 102. 103. 104. 105. 106. 107. 108. 109. 110. 111. 112. 113. 114. 115. 116. 117. 118. 119. 120. 121. 122. 123. 124. 125. 126. 127. 128. 129. 130. 131. 132. 133. 134. 135. 136. 137. 138. 139. 140. 141. 142. 143. 144. 145. 146. 147. 148. 149. 150. 151. 152. 153. 154. 155. 156. 157. 158. 159. 160. 161. 162. 163. 164. 165. 166. 167. 168. 169. 170. 171. 172. 173. 174. 175. 176. 177. 178. 179. 180. 181. 182. 183. 184. 185. 186. 187. 188. 189. 190. 191. 192. 193. 194. 195. 196. 197. 198. 199. 200. 201. 202. 203. 204. 205. 206. 207. 208. 209. 210. 211. 212. 213. 214. 215. 216. 217. 218. 219. 220. 221. 222. 223. 224. 225. 226. 227. 228. 229. 230. 231. 232. 233. 234. 235. 236. 237. 238. 239. 240. 241. 242. 243. 244. 245. 246. 247. 248. 249. 250. 251. 252. 253. 254. 255. 256. 257. 258. 259. 260. 261. 262. 263. 264. 265. 266. 267. 268. 269. 270. 271. 272. 273. 274. 275. 276. 277. 278. 279. 280. 281. 282. 283. 284. 285. 286. 287. 288. 289. 290. 291. 292. 293. 294. 295. 296. 297. 298. 299. 300. 301. 302. 303. 304. 305. 306. 307. 308. 309. 310. 311. 312. 313. 314. 315. 316. 317. 318. 319. 320. 321. 322. 323. 324. 325. 326. 327. 328. 329. 330. 331. 332. 333. 334. 335. 336. 337. 338. 339. 340. 341. 342. 343. 344. 345. 346. 347. 348. 349. 350. 351. 352. 353. 354. 355. 356. 357. 358. 359. 360. 361. 362. 363. 364. 365. 366. 367. 368. 369. 370. 371. 372. 373. 374. 375. 376. 377. 378. 379. 380. 381. 382. 383. 384. 385. 386. 387. 388. 389. 390. 391. 392. 393. 394. 395. 396. 397. 398. 399. 400. 401. 402. 403. 404. 405. 406. 407. 408. 409. 410. 411. 412. 413. 414. 415. 416. 417. 418. 419. 420. 421. 422. 423. 424. 425. 426. 427. 428. 429. 430. 431. 432. 433. 434. 435. 436. 437. 438. 439. 440. 441. 442. 443. 444. 445. 446. 447. 448. 449. 450. 451. 452. 453. 454. 455. 456. 457. 458. 459. 460. 461. 462. 463. 464. 465. 466. 467. 468. 469. 470. 471. 472. 473. 474. 475. 476. 477. 478. 479. 480. 481. 482. 483. 484. 485. 486. 487. 488. 489. 490. 491. 492. 493. 494. 495. 496. 497. 498. 499. 500. 501. 502. 503. 504. 505. 506. 507. 508. 509. 510. 511. 512. 513. 514. 515. 516. 517. 518. 519. 520. 521. 522. 523. 524. 525. 526. 527. 528. 529. 530. 531. 532. 533. 534. 535. 536. 537. 538. 539. 540. 541. 542. 543. 544. 545. 546. 547. 548. 549. 550. 551. 552. 553. 554. 555. 556. 557. 558. 559. 560. 561. 562. 563. 564. 565. 566. 567. 568. 569. 570. 571. 572. 573. 574. 575. 576. 577. 578. 579. 580. 581. 582. 583. 584. 585. 586. 587. 588. 589. 590. 591. 592. 593. 594. 595. 596. 597. 598. 599. 600. 601. 602. 603. 604. 605. 606. 607. 608. 609. 610. 611. 612. 613. 614. 615. 616. 617. 618. 619. 620. 621. 622. 623. 624. 625. 626. 627. 628. 629. 630. 631. 632. 633. 634. 635. 636. 637. 638. 639. 640. 641. 642. 643. 644. 645. 646. 647. 648. 649. 650. 651. 652. 653. 654. 655. 656. 657. 658. 659. 660. 661. 662. 663. 664. 665. 666. 667. 668. 669. 670. 671. 672. 673. 674. 675. 676. 677. 678. 679. 680. 681. 682. 683. 684. 685. 686. 687. 688. 689. 690. 691. 692. 693. 694. 695. 696. 697. 698. 699. 700. 701. 702. 703. 704. 705. 706. 707. 708. 709. 710. 711. 712. 713. 714. 715. 716. 717. 718. 719. 720. 721. 722. 723. 724. 725. 726. 727. 728. 729. 730. 731. 732. 733. 734. 735. 736. 737. 738. 739. 740. 741. 742. 743. 744. 745. 746. 747. 748. 749. 750. 751. 752. 753. 754. 755. 756. 757. 758. 759. 760. 761. 762. 763. 764. 765. 766. 767. 768. 769. 770. 771. 772. 773. 774. 775. 776. 777. 778. 779. 780. 781. 782. 783. 784. 785. 786. 787. 788. 789. 790. 791. 792. 793. 794. 795. 796. 797. 798. 799. 800. 801. 802. 803. 804. 805. 806. 807. 808. 809. 810. 811. 812. 813. 814. 815. 816. 817. 818. 819. 820. 821. 822. 823. 824. 825. 826. 827. 828. 829. 830. 831. 832. 833. 834. 835. 836. 837. 838. 839. 840. 84

WATER RIGHT NO. 36-2412C
As Modified by Transfer No. 69200

In accordance with the approval of Transfer No. 69200, Water Right No. 36-2412C is now described as follows.

Right Holder: K & W DAIRY
 3751 S 2400 E
 JEROME ID 83338

And

BOER BROTHERS
 3751 S 2400 E
 JEROME ID 83338

And

CANYONSIDE DAIRY
 3751 S 2400 E
 JEROME ID 83338

Priority Date: January 22, 1960

Source: GROUND WATER

| <u>BENEFICIAL USE</u> | <u>From</u> | <u>To</u> | <u>Diversion Rate</u> | <u>Volume</u> |
|-----------------------|-------------|-----------|-----------------------|---------------|
| IRRIGATION | 3/15 | to 11/15 | 5.14 CFS | 1,288.0 AF |
| | | | 5.14 CFS | 1,288.0 AF |

LOCATION OF POINT(S) OF DIVERSION:

GROUND WATER L4 (NWNW) Sec. 1 Twp 09S Rge 15E GOODING County

GROUND WATER NWSW Sec. 1 Twp 09S Rge 15E GOODING County

GROUND WATER NWSE Sec. 2 Twp 09S Rge 15E GOODING County

PLACE OF USE: IRRIGATION

| Twp | Rge | Sec | NE | | | | NW | | | | SW | | | | SE | | | | Totals |
|-----|-----|-----|------|------|-----|------|------|------|------|------|----|----|----|----|------|------|----|----|--------|
| | | | NE | NW | SW | SE | NE | NW | SW | SE | NE | NW | SW | SE | NE | NW | SW | SE | |
| 09S | 15E | 1 | | 26.0 | | | 39.0 | 39.0 | 40.0 | 40.0 | | | | | | | | | 184.0 |
| | | | | L2 | | | L3 | L4 | | | | | | | | | | | |
| 09S | 15E | 2 | 39.0 | | 4.0 | 40.0 | | | | | | | | | 31.0 | 24.0 | | | 138.0 |
| | | | L1 | | | | | | | | | | | | | | | | |

Total Acres: 322

101.26 2003


WATER RIGHT NO. 36-2412C
As Modified by Transfer No. 69200

CONDITIONS OF APPROVAL

1. Rights 36-16158, 36-16161, 36-16160, 36-16163 and 36-2412C are diverted through or associated with the point(s) of diversion described above.
2. Approval of this transfer does not preclude the opportunity for review of the validity of this water right in the ongoing Snake River Basin Adjudication.
3. Right includes accomplished change in point of diversion pursuant to Section 42-1425, Idaho Code.

This water right is subject to all prior water rights and shall be administered in accordance with Idaho law and applicable rules of the Department of Water Resources.

Dated this 8 day of May, 20 03


For Chief, Water Allocation Bureau

MICROFILMED

2003 03 03

WATER RIGHT NO. 36-15673
As Modified by Transfer No. 69200

In accordance with the approval of Transfer No. 69200, Water Right No. 36-15673 is now described as follows.

Right Holder: VIVIAN K LARSEN
 129 S 2900 E
 PAUL ID 83347

JOHN C LARSEN
 129 S 2900 E
 PAUL ID 83347

Priority Date: December 03, 1966

Source: GROUND WATER

| <u>BENEFICIAL USE</u> | <u>From</u> | <u>To</u> | <u>Diversion Rate</u> | <u>Volume</u> |
|-----------------------|-------------|-----------|-----------------------|---------------|
| IRRIGATION | 03/01 | 10/31 | 1.02 CFS | |
| | | | 1.02 CFS | |

LOCATION OF POINT(S) OF DIVERSION:

GROUND WATER NWNWSE Sec. 19 Twp 08S Rge 22E MINIDOKA County

GROUND WATER NESWNE Sec. 30 Twp 08S Rge 22E MINIDOKA County

PLACE OF USE: IRRIGATION

| Twp | Rge | Sec | NE | | | | NW | | | | SW | | | | SE | | | | Totals |
|-----|-----|-----|----|------|------|------|------|----|----|----|------|----|----|-----|------|----|------|----|--------|
| | | | NE | NW | SW | SE | NE | NW | SW | SE | NE | NW | SW | SE | NE | NW | SW | SE | |
| 08S | 22E | 19 | | | 13.3 | 15.6 | | | | | 20.0 | | | 4.8 | 24.5 | | 22.5 | | 100.7 |
| 08S | 22E | 30 | | 21.2 | 2.6 | | 40.0 | | | | | | | | | | | | 63.8 |

Total Acres: 164.5

CONDITIONS OF APPROVAL

1. This right is limited to the irrigation of 51.1 acres within the place of use described above in a single irrigation season.
2. Rights 36-15673 and 36-15671 when combined shall not exceed 1.31 cfs.
3. Rights 36-15671, 36-15673, and 36-15675 when combined shall not exceed a total diversion rate of 1.87 cfs, a total annual maximum diversion volume of 658 af at the field headgate, and the irrigation of 164.5 acres.
4. A measuring device of a type approved by IDWR shall be maintained as a part of the diverting works.

MICROFILMED

JUL 28 2003


WATER RIGHT NO. 36-15673
As Modified by Transfer No. 69200

CONDITIONS OF APPROVAL

5. The period of use for the irrigation described in this approval may be extended to an ending date of 11/15 provided that beneficial use of the water can be shown and other elements of the right are not exceeded. The use of water after 10/31 is subordinate to all water rights having no subordinated early or late irrigation use and a priority date earlier than the date of the originating approval/SRBA partial decree date.
6. Rights 36-15671, 36-15673, 36-15675, 36-16104, 36-16106, and 36-16108 are all diverted through the point(s) of diversion described above.
7. Right includes accomplished change in place of use pursuant to Section 42-1425, Idaho Code.
8. Pursuant to Section 42-1412(6), Idaho Code, this water right is subject to such general provisions necessary for the definition of the rights or for the efficient administration of water rights as may be determined by the Snake River Basin Adjudication court at a point in time no later than the entry of the final unified decree.

This water right is subject to all prior water rights and shall be administered in accordance with Idaho law and applicable rules of the Department of Water Resources.

Dated this 8 day of May, 20 03

for 
Chief, Water Allocation Bureau

MICROFILMED

JUN 20 2003

WATER RIGHT NO. 36-15671
As Modified by Transfer No. 69200

In accordance with the approval of Transfer No. 69200, Water Right No. 36-15671 is now described as follows.

Right Holder: VIVIAN K LARSEN
 129 S 2900 E
 PAUL ID 83347

JOHN C LARSEN
 129 S 2900 E
 PAUL ID 83347

Priority Date: October 18, 1968

Source: GROUND WATER

| <u>BENEFICIAL USE</u> | <u>From</u> | <u>To</u> | <u>Diversion Rate</u> | <u>Volume</u> |
|-----------------------|-------------|-----------|-----------------------|---------------|
| IRRIGATION | 03/01 | to 10/31 | 1.31 CFS | |
| | | | 1.31 CFS | |

LOCATION OF POINT(S) OF DIVERSION:

GROUND WATER NWNWSE Sec. 19 Twp 08S Rge 22E MINIDOKA County

GROUND WATER NESWNE Sec. 30 Twp 08S Rge 22E MINIDOKA County

PLACE OF USE: IRRIGATION

| Twp | Rge | Sec | NE | | | | NW | | | | SW | | | | SE | | | | Totals |
|-----|-----|-----|----|------|------|------|------|----|----|----|------|----|----|-----|------|----|------|----|--------|
| | | | NE | NW | SW | SE | NE | NW | SW | SE | NE | NW | SW | SE | NE | NW | SW | SE | |
| 08S | 22E | 19 | | | 13.3 | 15.6 | | | | | 20.0 | | | 4.8 | 24.5 | | 22.5 | | 100.7 |
| 08S | 22E | 30 | | 21.2 | 2.6 | | 40.0 | | | | | | | | | | | | 63.8 |

Total Acres: 164.5

CONDITIONS OF APPROVAL

1. This right is limited to the irrigation of 89.9 acres within the place of use described above in a single irrigation season.
2. Rights 36-15673 and 36-15671 when combined shall not exceed 1.31 cfs.
3. Rights 36-15671, 36-15673 and 36-15675 when combined shall not exceed a total diversion rate of 1.87 cfs, a total annual maximum diversion volume of 658 af at the field headgate, and the irrigation of 164.5 acres.
4. A measuring device of a type approved by IDWR shall be maintained as a part of the diverting works.

MICROFILMED

JUL 28 2003


WATER RIGHT NO. 36-15671
As Modified by Transfer No. 69200

CONDITIONS OF APPROVAL

5. The period of use for the irrigation described in this approval may be extended to an ending date of 11/15 provided that beneficial use of the water can be shown and other elements of the right are not exceeded. The use of water after 10/31 is subordinate to all water rights having no subordinated early or late irrigation use and a priority date earlier than the date of the originating approval/SRBA partial decree date.
6. Rights 36-15671, 36-15673 36-15675, 36-16104, 36-16106, and 36-16108 are all diverted through the point(s) of diversion described above.
7. Right includes accomplished change in place of use pursuant to Section 42-1425, Idaho Code.
8. Pursuant to Section 42-1412(6), Idaho Code, this water right is subject to such general provisions necessary for the definition of the rights or for the efficient administration of water rights as may be determined by the Snake River Basin Adjudication court at a point in time no later than the entry of the final unified decree.

This water right is subject to all prior water rights and shall be administered in accordance with Idaho law and applicable rules of the Department of Water Resources.

Dated this 8 day of May, 2003


for Chief, Water Allocation Bureau

MICHAEL
JUL 1 2 2003

WATER RIGHT NO. 36-15675
As Modified by Transfer No. 69200

In accordance with the approval of Transfer No. 69200, Water Right No. 36-15675 is now described as follows.

Right Holder: VIVIAN K LARSEN

129 S 2900 E
 PAUL ID 83347

JOHN C LARSEN
 129 S 2900 E
 PAUL ID 83347

Priority Date: February 18, 1971

Source: GROUND WATER

| <u>BENEFICIAL USE</u> | <u>From</u> | <u>To</u> | <u>Diversion Rate</u> | <u>Volume</u> |
|-----------------------|-------------|-----------|-----------------------|---------------|
| IRRIGATION | 04/01 | 10/31 | 0.56 CFS | |
| | | | 0.56 CFS | |

LOCATION OF POINT(S) OF DIVERSION:

GROUND WATER NWNWSE Sec. 19 Twp 08S Rge 22E MINIDOKA County

GROUND WATER NESWNE Sec. 30 Twp 08S Rge 22E MINIDOKA County

PLACE OF USE: IRRIGATION

| Twp | Rge | Sec | NE | | | | NW | | | | SW | | | | SE | | | | Totals |
|-----|-----|-----|----|------|------|------|------|----|----|----|------|----|----|-----|------|----|------|----|--------|
| | | | NE | NW | SW | SE | NE | NW | SW | SE | NE | NW | SW | SE | NE | NW | SW | SE | |
| 08S | 22E | 19 | | | 13.3 | 15.6 | | | | | 20.0 | | | 4.8 | 24.5 | | 22.5 | | 100.7 |
| 08S | 22E | 30 | | 21.2 | 2.6 | | 40.0 | | | | | | | | | | | | 63.8 |

Total Acres: 164.5

CONDITIONS OF APPROVAL

1. Rights 36-15675, 36-15673 and 36-15671 when combined shall not exceed a total diversion rate of 1.87 cfs, a total annual maximum diversion volume of 658 af at the field headgate, and the irrigation of 164.5 acres.
2. A measuring device of a type approved by IDWR shall be maintained as a part of the diverting works.
3. The period of use for the irrigation described in this approval may be extended to a beginning date of 3/15 and an ending date of 11/15 provided that beneficial use of the water can be shown and other elements of the right are not exceeded. The use of water before 4/1 and after 10/31 is subordinate to all water rights having no subordinated early or late irrigation use and a priority date earlier than the date of the originating approval/SRBA partial decree date.

MICROFILMED

APR 28 2004

WATER RIGHT NO. 36-15675
As Modified by Transfer No. 69200

CONDITIONS OF APPROVAL

4. Rights 36-15675, 36-15673 36-15671, 36-16104, 36-16106 and 36-16108 are all diverted through the point(s) of diversion described above.
5. Right includes accomplished change in point of diversion pursuant to Section 42-1425, Idaho Code.
6. Right includes accomplished change in place of use pursuant to Section 42-1425, Idaho Code.
7. Pursuant to Section 42-1412(6), Idaho Code, this water right is subject to such general provisions necessary for the definition of the rights or for the efficient administration of water rights as may be determined by the Snake River Basin Adjudication court at a point in time no later than the entry of the final unified decree.

This water right is subject to all prior water rights and shall be administered in accordance with Idaho law and applicable rules of the Department of Water Resources.

Dated this 8 day of May, 2003



For Chief, Water Allocation Bureau

MICHAEL
JUL 2 8 2003

MEMORANDUM

TO: FILE 36-16159

FROM: VAULT

RE: TRANSFER # 69220

DATE: 5.8.03

=====

**Original Transfer Application, Form and correspondence regarding the above
referenced Transfer is located within:**

FILE # 36-7219

MICROFILMED
JUL 28 2003