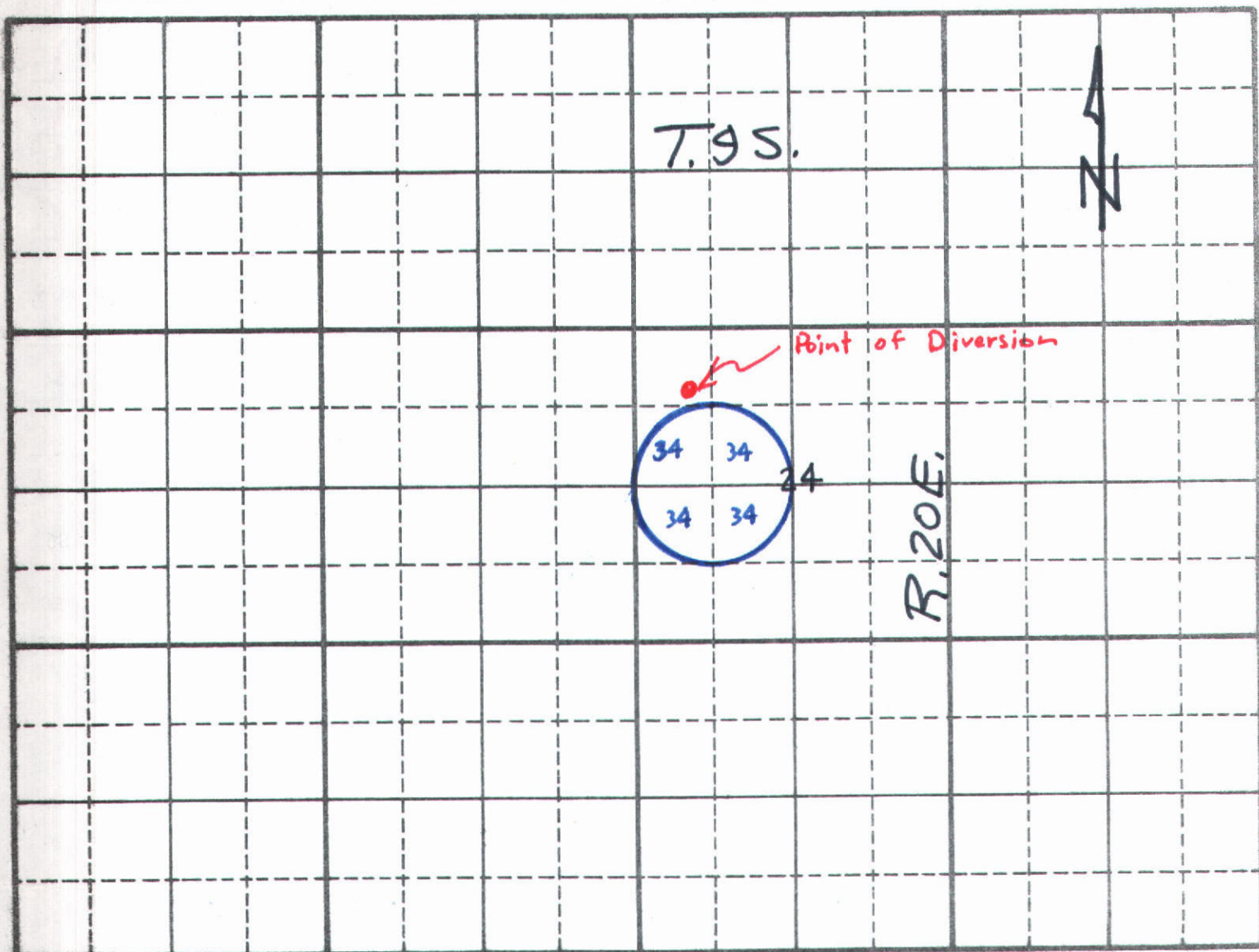


Complete the following map by showing land and point of diversion as proposed by this amendment. Show 40-acre subdivisions, townships, ranges and ditches.



Scale: 2 inches equal 1 mile

That no one will be injured by such change, and that such change will be made at permit holders own risk.

Signed at Levin Falls, this 29th day of June, 19 76.

G. K. Munsie
(signature)

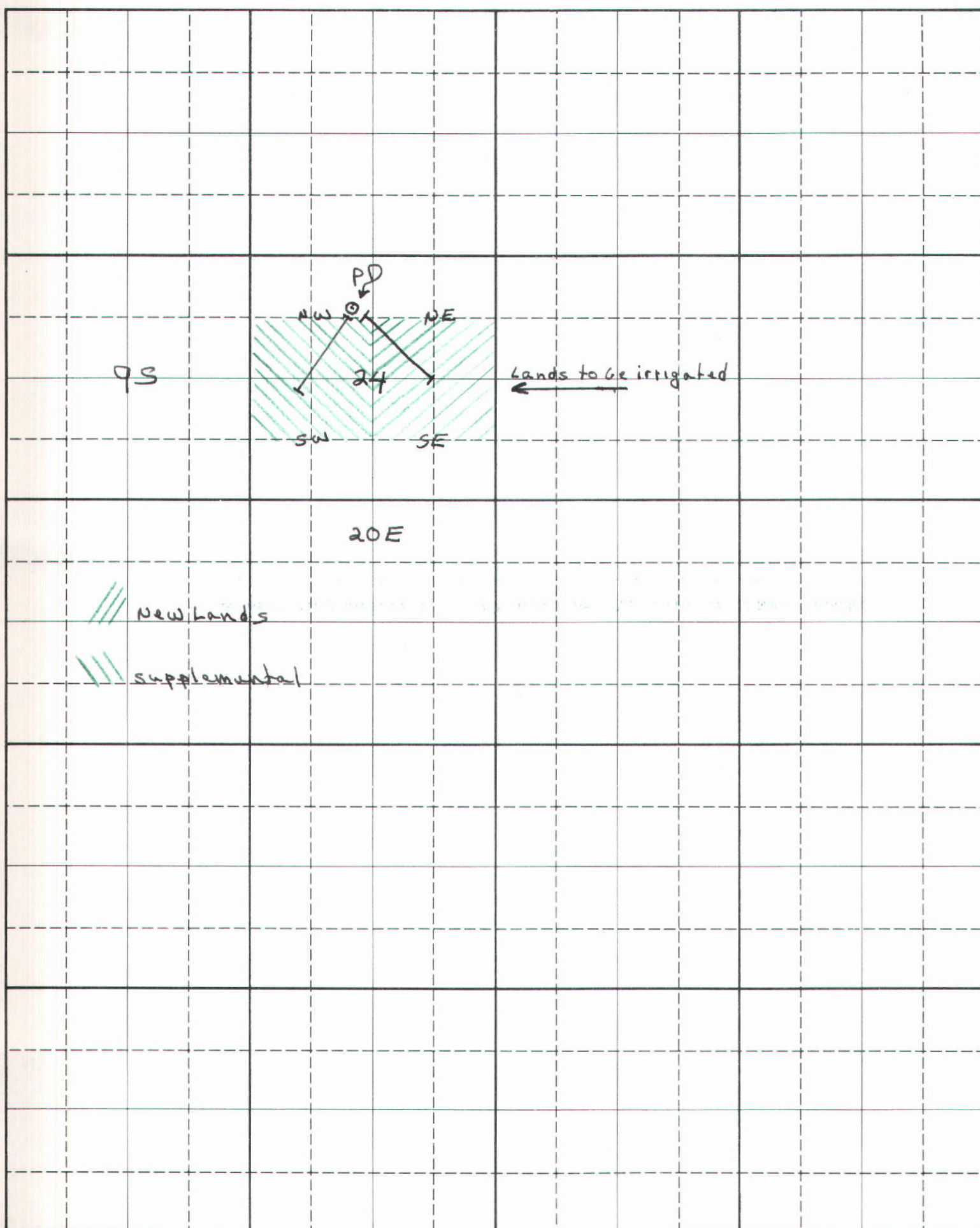
ACTION OF THE DIRECTOR, DEPARTMENT OF WATER RESOURCES

I, R. KEITH HIGGINSON, Director of the Department of Water Resources
hereby approve the foregoing application for amendment for Permit No. 36-7378.

Witness my hand this 24 day of September, 19 76.

R. Keith Higginson
Director

11. Map of proposed project: show clearly the proposed point of diversion, place of use, section number, township and range number.



Scale: 2 inches equal 1 mile

BE IT KNOWN that the undersigned hereby makes application for permit to appropriate the public waters of the State of Idaho as herein set forth.

L. K. Munsee
(Applicant)

36 7351

AFFIDAVIT OF PUBLICATION

State of Idaho, }
County of Jerome } SS.

Bill Kanner, being first duly sworn, deposes and says that he is the printer (publisher) of the Jerome North Side News, a newspaper published every week in Jerome, County of Jerome, State of Idaho; that said newspaper has been continuously and uninterruptedly published for a period of seventy-eight consecutive weeks prior to the first publication of the annexed notice, and is a newspaper qualified to publish legal notices as provided by act of the 1919 session of the legislature of the State of Idaho, known as House Bill 145; that the annexed advertisement was published once

each week for two consecutive issues in said newspaper proper and not in a supplement; that the date of the first publication of said advertisement was on the 20 day of Sept., 1973, and the date of the last publication was on the 27 day of Sept., 1973.

Subscribed and sworn to before me this 2nd day of October, 1973.
(SEAL)

Darla Bratt
NOTARY PUBLIC

NORTH SIDE NEWS
Jerome, Idaho

COST OF PUBLICATION

Number of Lines in Notice 36
Number of Insertions 2
Lines tabular at 315c
36 Lines straight at 21c 7.56
36 Subsequent lines at 15c 5.40
TOTAL COST 12.96

COPY OF NOTICE

(Paste Here)

Notice of Application for Water Permit
TITLE OF NOTICE #86-7378

PLAINTIFF ATTORNEY

DEFENDANT

PLAINTIFF

Dept. of Water Administration
BILL TO

NOTICE OF APPLICATION FOR WATER PERMIT

Notice is hereby given that G. K. Munsee Route 1, Hazelton, ID has on September 12, 1973 submitted Application No. 36-7378 for a permit to appropriate 4.0 cubic feet per second of water from groundwater by means of well, pump, and sprinklers within the NE $\frac{1}{4}$ N-W $\frac{1}{4}$, Sec. 24, T. 9S, R. 20E, B. M., Jerome County to be used from Apr. 15 to Oct. 1 for irrigation of 320 acres within the S $\frac{1}{2}$ NE $\frac{1}{4}$, S $\frac{1}{2}$ NW $\frac{1}{4}$, N $\frac{1}{2}$ SW $\frac{1}{4}$, N $\frac{1}{2}$ SE $\frac{1}{4}$, Sec. 24, T. 9S, R. 20E, B. M.

If issued, this permit will be subject to all prior water rights. Protests against the granting of the permit must be filed with the Idaho Department of Water Administration, 1041 Blue Lakes Boulevard North, Twin Falls, Idaho, 83301 on or before October 8, 1973.

R. KEITH HIGGINSON
Director
9-20-2tc

7 pt. per line, successive
insertions 15c

N^o 2214

36 7378

T
9
S




Diagram of System

mm
OK 9-14-73
jerome legal

**NOTICE OF APPLICATION
FOR WATER PERMIT**

Notice is hereby given that G. K. Munsee Route 1, Hazelton, ID has on September 12, 1973 submitted Application No. 36-7378 for a permit to appropriate 4.0 cubic feet per second of water from groundwater by means of well, pump, and sprinklers within the NE $\frac{1}{4}$ N-W $\frac{1}{4}$, Sec. 24, T. 9S, R. 20E, B. M., Jerome County to be used from Apr. 15 to Oct. 1 for irrigation of 320 acres within the S $\frac{1}{2}$ NE $\frac{1}{4}$, S $\frac{1}{2}$ NW $\frac{1}{4}$, N $\frac{1}{2}$ SW $\frac{1}{4}$, N $\frac{1}{2}$ SE $\frac{1}{4}$, Sec. 24, T. 9S, R. 20E, B. M.

If issued, this permit will be subject to all prior water rights. Protests against the granting of the permit must be filed with the Idaho Department of Water Administration, 1041 Blue Lakes Boulevard North, Twin Falls, Idaho, 83301 on or before October 8, 1973.

R. KEITH HIGGINSON
Director
9-20-2tc

CS 7378

STATE OF IDAHO
DEPARTMENT OF WATER RESOURCESApplication for Extension of Time to Avoid Forfeiture
of a Water Right

Section 42-222 of the Idaho Code provides that a water right shall be lost and forfeited and the water revert to the state upon the failure of a water user to apply the water to beneficial use for a period of five (5) years. The Director may allow an additional five (5) year period of non-use without forfeiture upon a showing of reasonable cause.

Complete fully the following application and submit it to the Department of Water Resources, Statehouse, Boise, Idaho, 83720, with the statutory fee of \$30.00 if the application involves 0.2 cfs or 20 acre feet or \$50.00 if in excess of these amounts.

1. Name of water right holder G. K. Munsee
Post office address 1511 Bitterroot Dr. Twin Falls, ID 83301
2. The right was obtained or is evidenced by:
 - a. Decree to _____ in Case of _____
(Name)
vs. _____, Dated _____ in _____
(Name of Court)
Court, County of _____. Fully describe decree _____
 - b. License No. 36-7378 issued by the Department of Water Resources.
 - c. Claim No. _____ on file with the Department of Water Resources.
3. Source of water Groundwater tributary to _____
(Name of stream or source)
4. Date of priority of right Sept 12, 1973
5. Amount of water a. 2.72 c.f.s. and/or
b. 544 acre feet/annum
6. Water is used for Irrigation from 4/15 to 10/1
from _____ to _____
from _____ to _____
(Purpose) (Month-Day) (Month-Day)
7. Location of point of diversion is NW 1/4 NW 1/4 of Section 24
Township 9S, Range 20E, B.M., in Jerome County;
Additional points of diversion, if any _____
8. Lands irrigated or place of use:

Twp.	Rge.	Sec.	NE 1/4				NW 1/4				SW 1/4				SE 1/4				Totals
			NE 1/4	NW 1/4	SW 1/4	SE 1/4	NE 1/4	NW 1/4	SW 1/4	SE 1/4	NE 1/4	NW 1/4	SW 1/4	SE 1/4	NE 1/4	NW 1/4	SW 1/4	SE 1/4	
9S	20E	24							34	34	34	34							136

RECORDED

MAR 10 1988

Total number of acres irrigated 136

9. Give last date when water was applied to beneficial use 1985
Length of extension of time requested 5 years, or until 3/1/1992
(Date)
10. Explain fully your reasons for requesting an extension of time within which to resume the use of your water right and reasons for non-use Due to Current economic
Conditions the land is not being used for irrigated crops.
The irrigation system will have to be replaced before
irrigation can be resumed.

I hereby assert that no one will be injured by such extension. The information contained in this application is true to the best of my knowledge.

GK Murrell
(Signature of Applicant)

Subscribed and sworn to before me this 6 day of July, 19 87.

Loren O Halun
(Notary Public)

My commission expires 3/21/1993 Residing at Twinn Falls

ACTION OF THE DIRECTOR, DEPARTMENT OF WATER RESOURCES

This is to certify that I have examined this application for extension of time within which to resume the use of a water right and I hereby APPROVE said application subject to the following conditions or reasons.

Use of water under this right shall resume on or before March 1, 1992.

Witness my hand this 30th day of October, 19 87.

J. Glen Saxon
Chief, Operations Bureau

RECORDED

MAR 10 1988

For Department Use Only

Received by M. Baldwin Date 7/6/87 Time 9:55 Preliminary check by TB
Fee \$ 50.00 Receipted by M. Baldwin Date 7/6/87 Publication prepared by MB
Published in Northside News Dates 9/2 + 9/9/87
Publication approved by M. Baldwin Date 9/11/87 Protests filed by: _____

Copies of protests forwarded by _____ Hearing held by _____ Date _____

Recommended for // Approval // Denial by ADM SIM

AFFIDAVIT OF PUBLICATION

RECEIVED

State of Idaho, }
County of Jerome } SS.

SEP 10 1987

S.P. McMULLIN
PUBLISHER

Department of Water Resources
Southern Region Office

being first duly sworn,
deposes and says that he is the printer (publisher) of the Jerome North Side News, a newspaper published every week in Jerome, County of Jerome, State of Idaho; that said newspaper has been continuously and uninterruptedly published for a period of seventy-eight consecutive weeks prior to the first publication of the annexed notice, and is a newspaper qualified to publish legal notices as provided by act of the 1919 session of the legislature of the State of Idaho, known as House Bill 145; that the annexed advertisement was published once

each week for 2 consecutive issues in said newspaper proper and not in a supplement; that the date of the first publication

of said advertisement was on the 2 day of Sept 1987, and the date of the last publication was on the 9 day of Sept, 1987.

Subscribed and sworn to before me this 9th

day of Sept, 1987
(SEAL)

Laurena M. Lerner
NOTARY PUBLIC

NORTH SIDE NEWS

Jerome, Idaho

COST OF PUBLICATION

Numer of Picas per Line 13
Number of Lines in Notice 29
Number of Insertions 2

_____	Lines tabular at	_____	5¢/Pica
<u>29</u>	Lines straight at	<u>15.08</u>	4¢/Pica
<u>29</u>	Subsequent lines at	<u>11.31</u>	3¢/Pica
TOTAL COST		<u>26.39</u>	

COPY OF NOTICE

(Paste Here)

G.K. Munsee
Ground Water
TITLE OF NOTICE

PLAINTIFF ATTORNEY

DEFENDANT

PLAINTIFF

Dept. of Water Resources
2148 4th Ave E.
Twin Falls, ID
83301

BILL TO

G.K. Munsee seeks water permit

NOTICE OF APPLICATION FOR EXTENSION OF TIME TO AVOID FORFEITURE

The following application has been filed to avoid forfeiture of a water right in the State of Idaho, evidenced by License No. 36-7378 and described as follows:

G. K. Munsee
1511 Bitterroot Drive, Twin Falls, Idaho 83301

SOURCE: Groundwater
Amount: 2.72 CFS, 544 AFA
Diversion Pt: NWNW, Sec. 24, T9S, R20E, Jerome County; 2 miles North and 3 miles East of Hazelton.

Priority Date: September 12, 1973
Used for Irrigation of 136 acres within S½NW¼, N½SW¼, Sec. 24, T9S, R20E from 04/15 to 10/01.

Granting of the application will allow the right to be removed from beneficial use for a period not to exceed five (5) years. Protests must be filed with the Director, Dept. of Water Resources, Southern Region, 2148 Fourth Avenue East, Twin Falls, Idaho 83301 on or before September 21, 1987.

Norman C. Young
Acting Director
269576 - N9-2-2tc

REGISTERED
MAR 10 1988
No 2816

State of Idaho
Department of Water Resources

WATER RIGHT LICENSE

License of Water Right No. 36-7378 Priority Sept. 12, 1973 Amount 2.72 cfs

THIS IS TO CERTIFY, that G. K. MUNSEE
of Twin Falls, Idaho, has complied with the terms and conditions of Permit
No. 36-7378 issued pursuant to Application for Permit dated September 12, 1973,
and has submitted proof to the Department of Water Resources on June 29, 1976,
that he has applied water to a beneficial use; an examination by the Department indicates that the works have a
capacity for the diversion of 3.68 cfs of water from a ground water source,
tributary to _____, and that the permit holder has applied to a beneficial use and
established a right to use water as follows:

Beneficial Use	Period of Use	Rate of Diversion	Annual Volume
<u>Irrigation</u> from <u>April 15</u> to <u>Oct. 1</u> at <u>2.72</u> cfs and <u>544 acre feet or</u> <u>4.0 af per acre</u>			
_____ from _____ to _____ at _____ cfs and _____			
_____ from _____ to _____ at _____ cfs and _____			

(both dates inclusive)

Subject, however, to the condition that no more than 2.72 cfs of water be diverted at any one time, and
that the amount of water so diverted and to which such right is entitled and confirmed is for the purpose
aforementioned and is limited to the amount which can actually be beneficially used and shall not exceed
544 acre feet per year, said waters to be diverted within the NW $\frac{1}{4}$ NW $\frac{1}{4}$ of Sec. 24,
Twp. 9 S, Rge. 20 E, B. M. in the County of Jerome

Description and location of place of use:

Twp.	Range	Sec.	NE $\frac{1}{4}$				NW $\frac{1}{4}$				SW $\frac{1}{4}$				SE $\frac{1}{4}$				Totals
			NE $\frac{1}{4}$	NW $\frac{1}{4}$	SW $\frac{1}{4}$	SE $\frac{1}{4}$	NE $\frac{1}{4}$	NW $\frac{1}{4}$	SW $\frac{1}{4}$	SE $\frac{1}{4}$	NE $\frac{1}{4}$	NW $\frac{1}{4}$	SW $\frac{1}{4}$	SE $\frac{1}{4}$	NE $\frac{1}{4}$	NW $\frac{1}{4}$	SW $\frac{1}{4}$	SE $\frac{1}{4}$	
9 S	20 E	24							34	34	34	34							136

Total number of acres irrigated 136

A measuring device of a type approved by this Department shall be permanently
maintained as part of the diverting works.

NOTE: Modifications to or variance from this license must be made within the limits of Section 42-222, Idaho
Code, or the applicable Idaho Law. This right may be forfeited by five years of non-use.

The right to the use of the water hereby confirmed is restricted and appurtenant to the lands or place of use
herein described, as provided by the laws of Idaho.

Witness the seal and signature of the Director, affixed at Boise, Idaho, this 24 day of
September, 19 76.

Director 

RECEIVED

JUN 29 1976

RECEIVED

STATE OF IDAHO
DEPARTMENT OF WATER RESOURCES

Department of Water Resources
Southern District Office

JUL 12 1976

APPLICATION FOR AMENDMENT

Department of Water Resources
Southern District Office

Department of Water Resources

Permit No. 36-7378

Comes now G. K. Munsee of (address) _____

475 Rosewood Dr., Twin Falls, Idaho, 83301, and represents to the Director of
the Idaho Department of Water Resources:

That he is the owner and holder of Permit to appropriate the Public Waters of the State of Idaho No. 36-7378, and requests that the permit and permit map be changed as follows:

1. Point of diversion: NW $\frac{1}{4}$ NW $\frac{1}{4}$, Sec. 24 Twp. 9S
Rge. 20E, B. M., County of Jerome. Other points of diversion:
None

2. Period and nature of use: (irrigation, domestic, stockwatering, industrial, etc.)

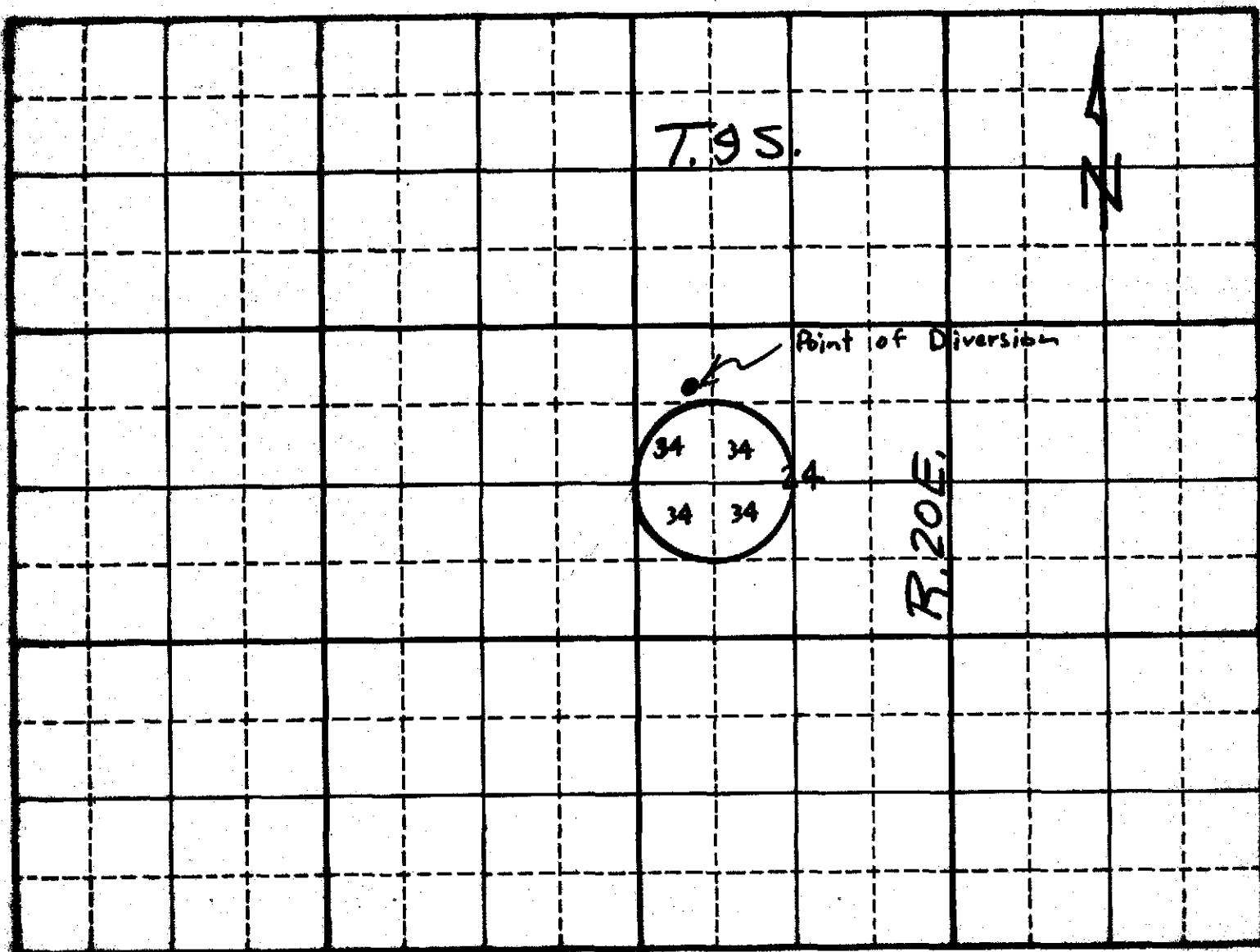
Amount 2.72 for Irrig. purposes from April 15 to Oct. 1 (both dates inclusive)
 Amount _____ for _____ purposes from _____ to _____ (both dates inclusive)
 Amount _____ for _____ purposes from _____ to _____ (both dates inclusive)
 Amount _____ for _____ purposes from _____ to _____ (both dates inclusive)
 (cfs or acre feet per annum)

3. Place of use or land to be irrigated:

[illegible]

Total number of acres to be irrigated	136
---------------------------------------	-----

Complete the following map by showing land and point of diversion as proposed by this amendment. Show 40-acre subdivisions, townships, ranges and ditches.



Scale: 2 inches equal 1 mile

That no one will be injured by such change, and that such change will be made at permit holders own risk.

Signed at Levin Falls, this 29th day of June, 19 76.
G. K. Munsell
(signature)

ACTION OF THE DIRECTOR, DEPARTMENT OF WATER RESOURCES

I, R. KEITH HIGGINSON, Director of the Department of Water Resources
hereby approve the foregoing application for amendment for Permit No. 36-7378.

Witness my hand this 29 day of September, 19 76.

R. Keith Higginson
Director

Identification No. _____

Application No. 36-1378

STATE OF IDAHO
DEPARTMENT OF WATER ADMINISTRATION

APPLICATION FOR PERMIT

APPROVED

To Appropriate the Public Waters of the State of Idaho
(TYPE OR PRINT IN INK)

1. Name of applicant G. K. Munsee
post office address Route 1, Hazelton, ID Phone: 829-5128
2. Source of water supply Groundwater which is a tributary of _____
3. a. Location of point of diversion is NE $\frac{1}{4}$ of NW $\frac{1}{4}$ of Section 24 Township 9S
Range 20E B.M. Jerome County; additional points of diversion if any: _____

b. If water is not consumed, it will be discharged into _____ at a point in _____ $\frac{1}{4}$
of _____ $\frac{1}{4}$ of Section _____ Township _____ Range _____ B.M. _____
4. Water will be used for the following purposes:
Amount 4.0 cfs for irrigation purpose from April 15 to Oct. 1 (both dates inclusive)
(cfs or acre-feet per annum)
Amount _____ for _____ purpose from _____ to _____ (both dates inclusive)
(cfs or acre-feet per annum)
Amount _____ for _____ purpose from _____ to _____ (both dates inclusive)
(cfs or acre-feet per annum)
5. Total quantity to be appropriated:
a. 4.0 cubic feet per second and/or
b. _____ acre feet per annum.
6. Proposed diverting works:
a. Description of ditches, flumes, pumps, headgates, etc. Well with pump to sprinklers

b. Height of storage dam _____ feet, active reservoir capacity _____ acre feet; total reservoir
capacity _____ acre feet, materials used in storage dam: _____
Period of year during which storage will occur _____ to _____ inclusive.
(Mo. Day) (Mo. Day)
c. Proposed well diameter is 18 inches; proposed depth of well is 325 feet.
7. a. Time required for the completion of the works and application of the water to the proposed beneficial use
is 5 years.
b. Estimated construction cost is \$ 8,000.
8. Description of proposed uses:
a. If water is **not** for irrigation:
(1) Give the place of use of water: _____ $\frac{1}{4}$ of _____ $\frac{1}{4}$ of Section _____ Township _____
Range _____ B.M. _____
(2) Amount of power to be generated: _____ hp under _____ feet of head.
(3) List number of each kind of livestock to be watered _____

(4) Name of municipality to be served _____, or number of families to be
supplied with domestic water _____.
(5) If water is to be used for other purposes describe: _____

b. If water is for irrigation, indicate acreage in each subdivision in the tabulation below:

TWP.	RANGE	SEC.	NE 1/4				NW 1/4				SW 1/4				SE 1/4				TOTALS
			NE 1/4	NW 1/4	SW 1/4	SE 1/4	NE 1/4	NW 1/4	SW 1/4	SE 1/4	NE 1/4	NW 1/4	SW 1/4	SE 1/4	NE 1/4	NW 1/4	SW 1/4	SE 1/4	
9S	20E	24			40	40			40	40	40	40			40	40			320

Total number of acres to be irrigated 320

c. Describe any other water rights used for the same purposes as described above. None

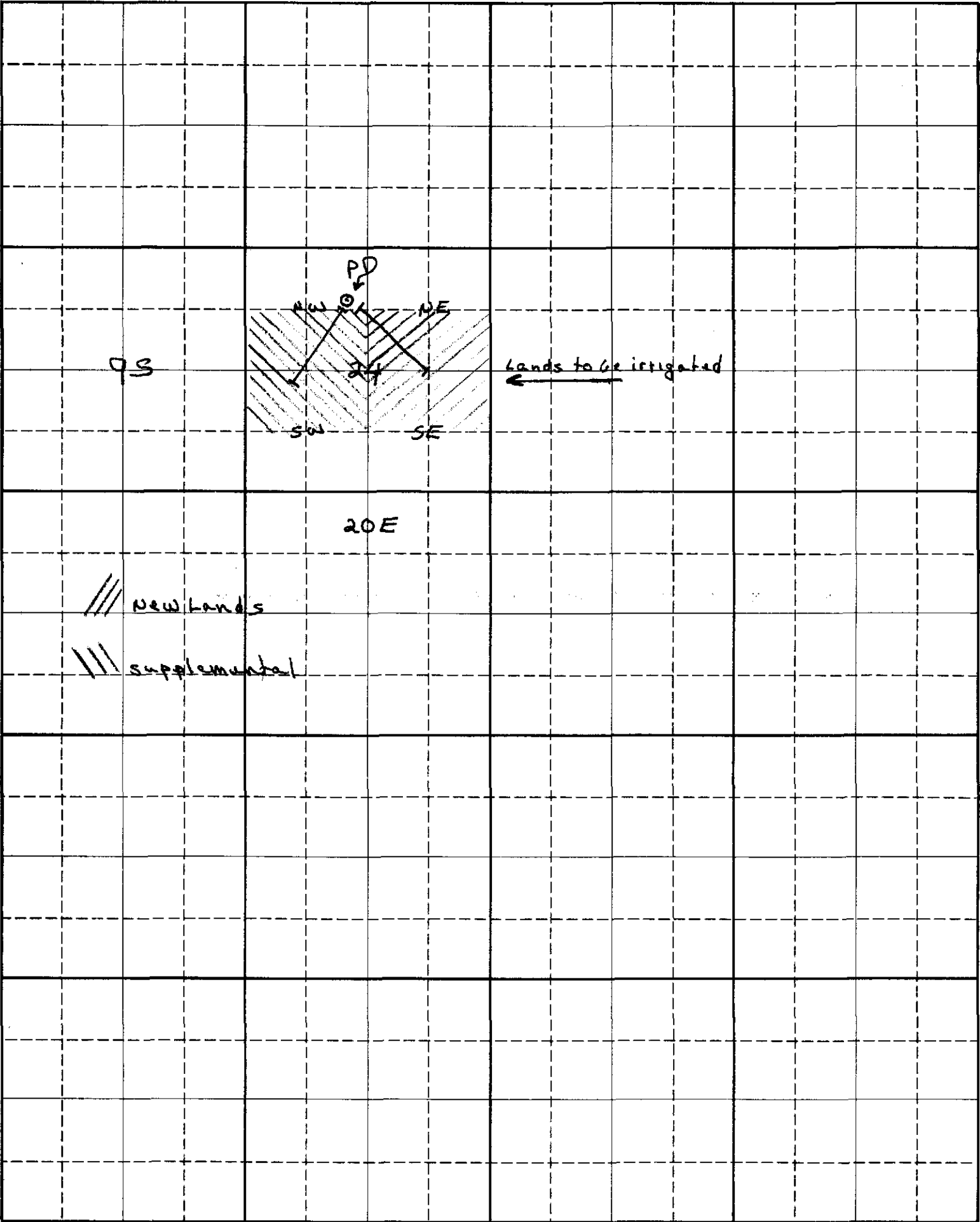
9. a. Who owns the property at the point of diversion Applicant

b. Who owns the land to be irrigated or place of use Applicant

c. If the property is owned by a person other than the applicant, describe the arrangement enabling the applicant to make this filing

10. Remarks Supplemental to American Falls #2 water on 160 acres in S 1/2 NW 1/4, N 1/2 SW 1/4, Sec. 24, T. 9 S, R. 20 E, to be used when irrigation co. water is cut back.

11. Map of proposed project: show clearly the proposed point of diversion, place of use, section number, township and range number.



Scale: 2 inches equal 1 mile

BE IT KNOWN that the undersigned hereby makes application for permit to appropriate the public waters of the State of Idaho as herein set forth.

L. C. Munroe
(Applicant)

38 7351

Received by KDE Date 9-12-73 Time 1:45 PMPreliminary check by JS Fee \$ 55.00Received by jmm Date 9-12-73 # 11632Publication prepared by jmm Date 9-12-73Published in North Side NewsPublication dates 9-20 & 9-27-73Publication approved jmm Date 10-4-73

Priority reduced to _____ Reason _____

Protests filed by: _____

Copies of protests forwarded by _____

Hearing held by _____ Date _____

Recommended for approval denial by JS

ACTION OF THE DIRECTOR, DEPARTMENT OF WATER ADMINISTRATION

This is to certify that I have examined Application for Permit to appropriate the public waters of the State of Idaho No. 36-7378, and said application is hereby APPROVED.

1. Approval of said application is subject to the following limitations and conditions:

- a. SUBJECT TO ALL PRIOR WATER RIGHTS.
- b. Proof of construction of works and application of water to beneficial use shall be submitted on or before October 1, 1978.
- c. Other: A measuring device of a type approved by this department shall be permanently installed and maintained as part of the diverting works.

2. Denial of said application is for the following reasons: _____

Witness my hand this 15th day of October, 1973.

P. Karl Higg
Director

DEPARTMENT OF WATER ADMINISTRATION
- STAFF ANALYSIS -

Item	Initial	Date	
(1)	<u>imm</u>	<u>9-12-73</u>	Application No. <u>36-7378</u> <u>G. K. MUNSEE</u>
(2)			<input checked="" type="checkbox"/> Source <input checked="" type="checkbox"/> Point of Diversion <input checked="" type="checkbox"/> County <input checked="" type="checkbox"/> Quantity of Water and Period of Use <input checked="" type="checkbox"/> Description of Diverting Works <input checked="" type="checkbox"/> Time required for B/U of water <input checked="" type="checkbox"/> Place of Use or Acres Irrigated <input checked="" type="checkbox"/> Map <input checked="" type="checkbox"/> Signature <input checked="" type="checkbox"/> Fee
(3)	<u>CLF</u>	<u>9.12</u>	In form to receipt Send Copies to: <input type="checkbox"/> Idaho State Health Department <input type="checkbox"/> Idaho Fish and Game Department <input type="checkbox"/> Bureau of Land Management
(4)	<u>✓</u>	<u>✓</u>	<input type="checkbox"/> Request Special Use Permit from U. S. F. S. <input type="checkbox"/> Request Easement from B. L. M. <input type="checkbox"/> Request Information from Applicant
(5)	<u>CLF</u>	<u>9.12</u>	In form for advertising
(6)	<u> </u>	<u> </u>	Located within Water District No. <u> </u>
(7)	<u> </u>	<u> </u>	Critical groundwater area: yes <u> </u> no <u>✓</u>
(8)	<u> </u>	<u> </u>	Groundwater levels: <input type="checkbox"/> Decline (comment) <u> </u> <input checked="" type="checkbox"/> Stable (comment) <u> </u> <input type="checkbox"/> Increasing (comment) <u> </u>
(9)	<u> </u>	<u> </u>	Comments: <u> </u>
(10)	<u>jmm</u>	<u>10-4-73</u>	Affidavit of Publication received (date) <u> </u>
(11)	<u> </u>	<u> </u>	Final date for protests <u>October 8, 1973</u> Protests received: yes <u> </u> no <u>✓</u>
(12)	<u> </u>	<u> </u>	Date and Place of hearing <u> </u> Decision reached at hearing <u> </u>
(13)	<u> </u>	<u> </u>	All requested information received from agencies or applicant yes <u>✓</u> no <u> </u>
(14)	<u> </u>	<u> </u>	Action recommended: <input checked="" type="checkbox"/> Approve 9-12-73 Priority <u>105</u> <input type="checkbox"/> Deny Reason for Reduction <u> </u> <input checked="" type="checkbox"/> Measuring device required <input type="checkbox"/> See attached sheet for additional conditions of approval <input type="checkbox"/> No additional conditions for approval
(15)	District <u>Southern</u>	By <u>Bob Haynes</u>	Date <u>10-8-73</u>

AFFIDAVIT of PUBLICATION

State of Idaho, }
County of Jerome } SS.

B. L. Lamm being first duly sworn, deposes and says that he is the printer (publisher) of the Jerome North Side News, a newspaper published every week in Jerome, County of Jerome, State of Idaho; that said newspaper has been continuously and uninterruptedly published for a period of seventy-eight consecutive weeks prior to the first publication of the annexed notice, and is a newspaper qualified to publish legal notices as provided by act of the 1919 session of the legislature of the State of Idaho, known as House Bill 145; that the annexed advertisement was published once

each week for two consecutive issues in said newspaper proper and not in a supplement; that the date of the first publication

of said advertisement was on the 20 day of Sept, 1973, and the date of the last publication was on the 27 day of Sept, 1973.

Subscribed and sworn to before me this 2nd day of October, 1973.
(SEAL)

Darla Bratt
NOTARY PUBLIC

NORTH SIDE NEWS
Jerome, Idaho

COST OF PUBLICATION

Number of Lines in Notice	<u>36</u>	
Number of Insertions	<u>2</u>	
Lines tabular at		315c
<u>36</u> Lines straight at		21c
<u>36</u> Subsequent lines at		15c
TOTAL COST	<u>12.96</u>	

COPY OF NOTICE

(Paste Here)

Notice of Application
for Water Permit
TITLE OF NOTICE #36-7378

PLAINTIFF ATTORNEY

DEFENDANT

PLAINTIFF

Dept. of Water Administration
BILL TO

NOTICE OF APPLICATION FOR WATER PERMIT

Notice is hereby given that G. K. Munsee Route 1, Hazelton, ID has on September 12, 1973 submitted Application No. 36-7378 for a permit to appropriate 4.0 cubic feet per second of water from groundwater by means of well, pump, and sprinklers within the NE $\frac{1}{4}$ N-W $\frac{1}{4}$, Sec. 24, T. 9S, R. 20E, B. M., Jerome County to be used from Apr. 15 to Oct. 1 for irrigation of 320 acres within the S $\frac{1}{2}$ NE $\frac{1}{4}$, S $\frac{1}{2}$ NW $\frac{1}{4}$, N $\frac{1}{2}$ SW $\frac{1}{4}$, N $\frac{1}{2}$ SE $\frac{1}{4}$, Sec. 24, T. 9S, R. 20E, B. M.

If issued, this permit will be subject to all prior water rights. Protests against the granting of the permit must be filed with the Idaho Department of Water Administration, 1041 Blue Lakes Boulevard North, Twin Falls, Idaho, 83301 on or before October 8, 1973.

R. KEITH HIGGINSON
Director
9-20-2tc

7 pt. per line, successive
insertions 15c

No 2214

36 7378

**THIS
RIGHT HAS BEEN
DECREED IN THE
SRBA**



State of Idaho

DEPARTMENT OF WATER RESOURCES

1301 North Orchard Street, Statehouse Mail, Boise, Idaho 83720-9000

Phone: (208) 327-7900 FAX: (208) 327-7866

PHILIP E. BATT
GOVERNOR

KARL J. DREHER
DIRECTOR

October 8, 1996

G.K. MUNSEE
LAREE MUNSEE
MARK MUNSEE
411 CYPRESS WAY
TWIN FALLS ID 83301

RE: WATER RIGHT NO. 36-08559

Dear Water Right Holders:

We acknowledge receipt of the correspondence changing the address of the above referenced water right. We have modified our computer records to reflect these changes in your address. We have also enclosed a report regarding your water right.

For water right no. 47-07501, we did not change the address since our records indicate an Assignment of Permit on August 14, 1986, giving this permit to Scott Kaster. For water rights no. 36-02654 and 36-07378 we did not change the records because the records indicate that the water rights belong to Larry Adams.

If you have any questions regarding this matter, please feel free to contact us.

Sincerely,



JIM JOHNSON, Manager
Water Right Permits Section

JJ:ph

Enclosure

MICROFILMED
NOV 05 1996

STATE OF IDAHO
IDaho DEPARTMENT OF WATER RESOURCES
NOTICE OF CHANGE OF WATER RIGHT OWNERSHIP ^{for address}

Please print or type. Attach pages with additional information. Instructions are on the back of this page.
Incomplete forms will be returned.

RECEIVED

AUG 21 1996

1. Water Right Number(s) 36-8559-36-02654-36-07378-47-07501
Adjudication Claim Number(s) _____
Department of Water Resources
Southern Region

2. The following **REQUIRED** information must be submitted with this form.

- N/A {
A. A copy of the most recent DEED, TITLE POLICY, CONTRACT OF SALE, or other legal document indicating your ownership of the property and water rights or claims in question, WITH ATTACHED LEGAL DESCRIPTION.
AND
B. PLAT OF PROPERTY or SURVEY MAP for parcel of ten acres or less. (These are usually on file with the county.)
OR
C. For water rights or adjudication claims involving ten or more irrigated acres, a USDA Farm Service Agency (formerly ASCS) AERIAL PHOTO with irrigated acres outlined and point(s) of diversion clearly marked.

3. Name and Address of Former Owner/Claimant(s) G.K. Munsee, La Ree Munsee &
Mark Munsee

RECEIVED

AUG 22 1996

4. New Owner/Claimant(s) Same

Name connector (Check one): ☐ AND, ☐ OR, ☐ AND/OR

New Mailing Address 411 Cypress Way
Department of Water Resources

City, State and ZIP Code TWIN Falls, ID 83301

New Telephone Number (208) 734-7052

5. Date you acquired the property _____

6. If you have acquired only a portion of the former owner's property, IDWR may need to split the water right(s) or adjudication claim(s). If this applies, describe in detail your portion of each water right or adjudication claim in the spaces below. If necessary, attach additional pages.

Number of acres actually irrigated _____ Number and type of stock _____

Diversion rate in CFS _____ Number of homes _____ Other uses _____
cubic feet per second

If a water right or adjudication claim is being split and you are not sure how to identify your portion of the original right or claim, please contact the nearest IDWR office for assistance.

7. Signature of New Owner/Claimant(s) G.K. Munsee Date 8-21-96
La Ree Munsee Date 8-21-96

(Corporations or other organizations must submit list of directors/officers demonstrating authority to sign form.)
8. For Snake River Basin Adjudication Claims: If you are represented by an attorney and you want IDWR to correspond directly with your attorney for all matters related to your claims, please attach a Notice of Appearance completed by your attorney.

MICROFILMED

NOV 05 1996



State of Idaho

DEPARTMENT OF WATER RESOURCES

1301 North Orchard Street, Statehouse Mail, Boise, Idaho 83720-9000

Phone: (208) 327-7900 FAX: (208) 327-7866

CECIL D. ANDRUS
GOVERNOR

R. KEITH HIGGINSON
DIRECTOR

February 20, 1992

Glen K. Munsee
1511 Bitterroot Drive
Twin Falls, ID 83301

RESUMPTION OF WATER ACKNOWLEDGEMENT

Re: Permit No. 36-07378 and 36-02654

Dear Permit Holder:

The Department acknowledges receipt of the Statement of Resumption of Beneficial Use forms submitted in connection with the above referenced licenses.

Pursuant to Section 42-222.2, Idaho Code, only one five (5) year extension of time to avoid forfeiture can be granted. It is, therefore, essential that you continue to use the water associated with these licenses. The Department cannot grant you another extension.

If you have any questions or if I can be of any further assistance, please feel free to contact me.

Sincerely,

Karen L. Gustafson

Karen L. Gustafson
Secretary/Records Manager

c: IDWR - Regional Office

MICROFILMED

NOV 05 1996

STATE OF IDAHO
DEPARTMENT OF WATER RESOURCES

RECEIVED
FEB 18 1992

Department of Water Resources

STATEMENT OF RESUMPTION OF BENEFICIAL USE

The Idaho Department of Water Resources will consider this form as a statement that the water right holder(s) has/have resumed the use of water for the water right identified below. This form must be returned for the department to consider the water right valid after the period of non-use.

Water Right No. 36-07378
Name(s) of Water Right Holder: Glen K. Munsee
Post Office Address: 1511 Bitterroot Drive
TWIN FALLS, Id 83301 Telephone No. 208-734-7052
Source of Water: groundwater
Extent of Use:

Domestic _____ (number of households)
Stockwater _____ (number and type of stock)
Irrigation 136 (acres)
Other/Remark _____

Total rate and/or volume of use: 2.72 cfs _____ acre-feet

Show the date water use will be/was resumed under this water right:

May of 1991

Person to contact to accompany the Department representative if a field examination is conducted:

Mark Munsee 208-829-4105
(Name) (Telephone Number)

Route 1, Hazelton, Idaho 83335
(Address)

The above information is my true statement of the extent to which use of the above numbered water right has been resumed.

2/14/92
Date

Glen K. Munsee
Signature

MICROFILMED

NOV 05 1996



State of Idaho

DEPARTMENT OF WATER RESOURCES

1301 North Orchard Street, Statehouse Mail, Boise, Idaho 83720-9000

Phone: (208) 327-7900 FAX: (208) 327-7866

CECIL D. ANDRUS
GOVERNOR

R. KEITH HIGGINSON
DIRECTOR

February 4, 1992

Glen K. Munsee
1511 Bitterroot Drive
Twin Falls, ID 83301

NOTICE TO RESUME WATER USE

Re: Permit No. 36-07378

Dear Permit Holder:

One of the conditions of approval of the application for Extension of Time to Avoid Forfeiture of a Water Right is that diversion and use of water be resumed on or before March 1, 1992. Enclosed is a form, when submitted, will notify the department that you have again established beneficial use to the extent indicated on the form.

Failure to resume the use of water and to notify the department will be cause for the water to revert back to the state and again be available for appropriation.

If you have any questions or if I can be of any further assistance, please feel free to contact me.

Sincerely,

A handwritten signature in cursive script that reads "Karen L. Gustafson".

Karen L. Gustafson
Secretary/Records Manager

Enclosure

MICROFILMED
NOV 05 1996



State of Idaho

DEPARTMENT OF WATER RESOURCES

STATE OFFICE, 450 W. State Street, Boise, Idaho

JOHN V. EVANS

Governor

A. KENNETH DUNN

Director

Mailing address:
Statehouse
Boise, Idaho 83720
(208) 334-4440

November 2, 1987

RE: Water Right Nos. 36-2654 & 36-7378

G. K. Munsee
1511 Bitterroot Dr.
Twin Falls, ID 83301

Dear Mr. Munsee:

Enclosed are copies of the approved Applications for Extension of Time to Avoid Forfeiture of the above referenced water rights. Note that use of water must resume on or before March 1, 1992.

Sincerely,

JIM JOHNSON
Water Rights Supervisor

JJ:sc

Enclosure

RECEIVED
MAR 10 1988

NOTICE OF APPLICATION FOR EXTENSION OF TIME TO AVOID FORFEITURE

The following application has been filed to avoid forfeiture of a water right in the State of Idaho, evidenced by License No. 36-7378 and described as follows:

36-7378

G.K. Munsee

1511 Bitterroot Drive; Twin Falls, ID 83301

SOURCE: Groundwater

Amount: 2.72 CFS, 544 AFA

Diversion Pt: NWNW, Sec. 24, T9S, R20E, Jerome County; 2 miles North & 3 miles East of Hazelton.

Priority Date: September 12, 1973

Used for irrigation of 136 acres within S1/2NW1/4, N1/2SW1/4, Sec. 24, T9S, R20E from 04/15 to 10/01.

Granting of the application will allow the right to be removed from beneficial use for a period not to exceed five (5) years. Protests must be filed with the Director, Dept. of Water Resources, Southern Region, 2148 Fourth Avenue East., Twin Falls, Idaho 83301 on or before September 21, 1987.

Norman C. Young, Acting Director

Published in Northside News 9/28 & 9/29/87

RECEIVED

MAR 10 1988

RECEIVED
SEP 29 1987

Department of Water Resources

NSN LEGAL

**G.K. Munsee seeks
water permit**

**NOTICE OF APPLICATION FOR
EXTENSION OF TIME TO
AVOID FORFEITURE**

The following application has been filed
to avoid forfeiture of a water right in the
State of Idaho, evidenced by License No.
36-7378 and described as follows:

G. K. Munsee

1511 Bitterroot Drive, Twin Falls, Idaho
83301

SOURCE: Groundwater

Amount: 2.72 CFS, 544 AFA

Diversion Pt: NWNW, Sec. 24, T9S,
R20E, Jerome County; 2 miles North and 3
miles East of Hazelton.

Priority Date: September 12, 1973

Used for Irrigation of 136 acres within
S $\frac{1}{2}$ NW $\frac{1}{4}$, N $\frac{1}{2}$ SW $\frac{1}{4}$, Sec. 24, T9S, R20E
from 04/15 to 10/01.

Granting of the application will allow the
right to be removed from beneficial use for
a period not to exceed five (5) years. Pro-
tests must be filed with the Director, Dept.
of Water Resources, Southern Region,
2148 Fourth Avenue East, Twin Falls,
Idaho 83301 on or before September 21,
1987.

Norman C. Young
Acting Director
269576 - N8-26-21c

*Correction called
8/25/87, 2:15 pm
Stopped publication
on 8/26/87 - error
of newspaper*

RECEIVED

AUG 24 1987

Department of Water Resources
Southern Region Office

MAILED
MAR 10 1988



State of Idaho

DEPARTMENT OF WATER RESOURCES

SOUTHERN REGION

CECIL D. ANDRUS
Governor

A. KENNETH DUNN
Director

2148 4th Ave. E.
Twin Falls, Idaho 83301
(208) 734-3578

August 17, 1987

Northside News
P.O. Box 468
Jerome, ID 83338

Re: 36-2654, 36-7378

Gentlemen:

Enclosed you will find legal notices which we wish to have published once a week for two consecutive weekly issues of your newspaper. We have inserted the publication dates allowing ample time for you to submit us a galley proof for review before publication.

After sending us a galley proof, proceed with the publication on the dates we have inserted, assuming the notices are correct. If we have any corrections, we will notify you before the first publication. If you cannot publish the notices on the proposed dates, please contact us immediately.

In order to receive payment, an affidavit of publication must be submitted to the Department along with the publication bill.

Very truly yours,

Mary A. Baldwin
Sec/Office Coord.

Encl:

RECEIVED

MAR 10 1988



State of Idaho
DEPARTMENT OF WATER RESOURCES
SOUTHERN REGION

CECIL D. ANDRUS
Governor

A. KENNETH DUNN
Director

2148 4th Ave. E.
Twin Falls, Idaho 83301
(208) 734-3578

August 18, 1987

G.K. Munsee
1511 Bitterroot Drive
Twin Falls, ID 83301

Re: Applications for Extension of Time To Avoid Forfeiture
(36-7378), (36-2654)

Dear Mr. Munsee:

The Department of Water Resources acknowledges receipt of your Applications for Extension of Time To Avoid Forfeiture.

This office will be advertising the applications in the Northside News on 9/2 & 9/9/87. The advertisements will be published correctly for two weeks, and a period of ten days following the second publication will be allowed for the submittal of protests.

If the applications are protested, you will be sent copies of the protests. The protests must be resolved before the applications are approved or denied. If the protests are not resolved voluntarily, this Department will conduct a conference and/or hearing on the matter.

If the applications are not protested, they will be forwarded to our state office in about five weeks. State office personnel will conduct a complete review prior to final processing of the applications and will notify you of the outcome of this review. Processing time for an unprotested application is about eight weeks.

Please feel free to contact this office if you have any questions regarding this procedure.

Very truly yours,

Loren O. Holmes, P. E.
Southern Region Supervisor

LOH:mb

MICROFILMED

MAR 10 1988

STAFF ANALYSIS SUPPLEMENT

1) Water District _____ Basin # 36

2) Local Description: (of one P/D)

☐

At the above street address

☒2 miles N/S N and 3 miles E/W E
of HAZELTON (City or landmark).☐

Other (describe) _____

EXTENSION OF TIME TO AVOID FORFEITURE

ANALYSIS SHEET

1. INITIAL REVIEW BY: T. Blau
2. RIGHT NUMBER 36-7378 APPLICANT MUNSEE, G.K.
3. TYPE OF RIGHT: ☐ Decree ☒ License ☐ Claim
4. Is reason for request extension given on application?
X Yes No (If No, return Application)

5. CHECK:

- (a) ☒ Source ☒ Priority ☒ Amount ☒ Purpose
☒ Period of Use
- (b) Description of Point(s) of Diversion
- (c) Description of Place of Use
- (d) Check for correct Signature, Notarization, Fee

6. OWNERSHIP OF RIGHT **"APPLICANT NOT OWNER"**

Applicant's ownership confirmed by:

- (a) Copy of Tax Notice, Deed, or other in file.
- (b) X County Assessor records. Date Contacted 7/10/87
OWNER: WESTERN IDAHO P.C.A.
7. Is the right in a Watermaster District? Yes ✓ No Dist.
(If Yes, send copy to Watermaster)

FINAL REVIEW IN REGION by Adm

- (a) Is Application published correctly? ✓ Yes No
- (b) Protest Received? Yes ✓ No

RECOMMENDED ACTION

- ✓ Approve
 Deny

Conditions:

September 27, 1976

Re: Permit No. 36-7378

G. K. Munsee
475 Rosewood Dr.
Twin Falls, ID 83301

Dear Mr. Munsee:

Enclosed herewith is a copy of the water right license issued on the above referenced permit along with a copy of the approved application for amendment for this permit.

Sincerely,

D. DARLENE REICH
Water Rights Supervisor

DDR:mef

Enc.

September 14, 1976

Mr. G. K. Munsee
475 Rosewood Dr.
Twin Falls, ID 83301

Dear Mr. Munsee:

A representative of this Department has made an examination of the works covered by your Permit No. 36-7378 and found the following:

Quantity of water diverted: 3.68 cfs

Amount of water that can be recognized as beneficially used under Idaho law: 2.72 cfs

The maximum quantity diverted shall not exceed 544 acre feet, or 4.0 af per acre, per year.

Point of diversion: NW $\frac{1}{4}$ NW $\frac{1}{4}$, Sec. 24, Twp. 9 S, Rge. 20 E, B. M., Jerome County

Beneficial use: Irrigation of 136 acres within the S $\frac{1}{2}$ NW $\frac{1}{4}$, N $\frac{1}{2}$ SW $\frac{1}{4}$, Sec. 24, Twp. 9 S, Rge. 20 E, B. M.

Priority date established: September 12, 1973

If you do not concur with these findings please contact us within 10 days, otherwise the application for amendment submitted in July of this year will be approved and a water license issued as set forth above.

Sincerely,

BOBBY D. FLEENOR
Chief, Water Rights

DEPARTMENT OF WATER ADMINISTRATION
FIELD REPORT

Department of Post office address: 475 Rosewood Dr., Twin Falls, ID 83301 Phone _____
Southern District Office _____
Person to contact _____ Phone _____

2. Source of water supply: Groundwater ☒ Surface water ☐ _____
(name spring, stream, etc.)
Tributary to _____

3. Water will be used for the following purposes:

Amount 4.00 c.f.s. for Irrigation
 AF/Annum (nature of use)

Period of Use: from April 15 to Oct. 1
(mo.-day) inclusive (mo.-day)

Amount _____ c.f.s. for _____
 _____ AF/Annum _____ (nature of use)

Period of Use: from _____ to _____
(mo.-day) inclusive (mo.-day)

Amount _____ c.f.s. for _____
 _____ AF/Annum _____ (nature of use)

Period of Use: from _____ to _____
(mo.-day) inclusive (mo.-day)

Other uses: _____

Permit No. 36-7378
Examination for b/u

4. Total amount to be appropriated:

Max Rate of Diversion 4.00 cubic feet per second and annual volume _____ AF/Annum.

5. Location of Point(s) of Diversion:

Township 9S N/S, Range 20E E/W, B.M., Section 24, Subdivision NE $\frac{1}{4}$ NW $\frac{1}{4}$, Jerome
County

Township _____ N/S, Range _____ E/W, B.M., Section _____, Subdivision _____ 1/4 _____ 1/4 _____
County _____

Township _____ N/S, Range _____ E/W, B.M., Section _____, Subdivision _____ 1/4 _____ 1/4 _____
County _____

Other Points of Diversions: _____

Description of diverting works: 16" dia., 450' deep, 235' static water level.

125 hp pump diverts the groundwater by means of open discharge into a pond. From the pond the water is repressurized into a circular pivot sprinkler system.

Measuring device required: yes ☒ no ☐

6. Lands to be irrigated or place of use.

[illegible]

TOTAL ACREAGE _____ **320**

T
9
S

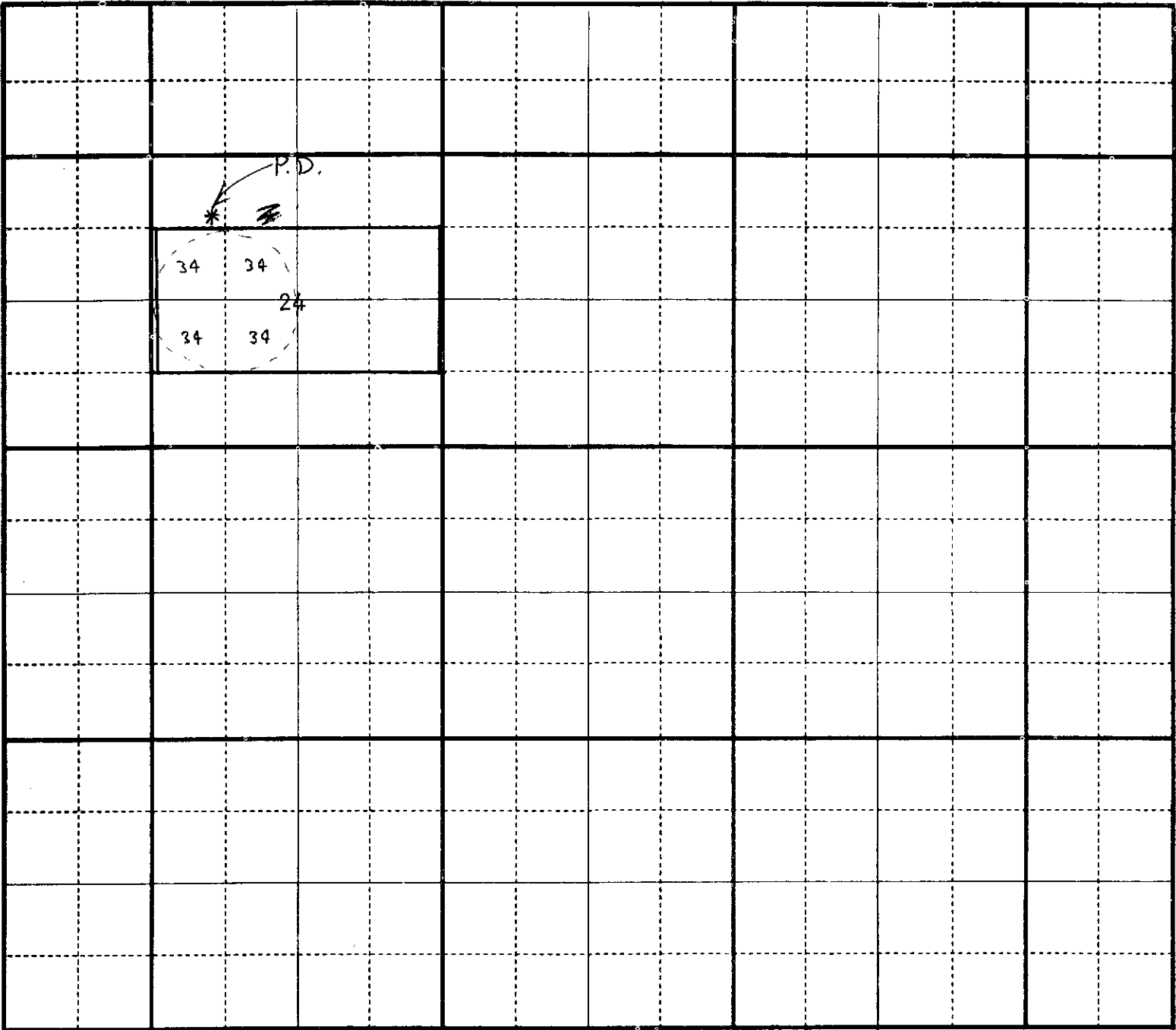


Diagram of System

DATE OF EXAM June 29, 1976

ACREAGE
Found 136
Recommended 136

Irrigation Requirement 4.0 Ac Ft/Ac

USE
Irrigation Q = 2.72 c.f.s. V = 544 AF/Ann. from 4-15 to 10-1
Domestic Q = _____ c.f.s. V = _____ AF/Ann. from _____ to _____
Livestock Q = _____ c.f.s. V = _____ AF/Ann. from _____ to _____

Is water co-mingled? yes _____ no ☒

Name source: _____
twp. _____ N/S, Rge _____ E/W, B.M., Sec. _____, Sub. _____ 1/4 _____ 1/4 _____ County _____

Exchange? yes _____ no ☒

Name source exchanged with: _____
twp. _____ N/S, Rge _____ E/W, B.M., Sec. _____, Sub. _____ 1/4 _____ 1/4 _____ County _____

Point of injection:
twp. _____ N/S, Rge _____ E/W, B.M., Sec. _____, Sub. _____ 1/4 _____ 1/4 _____ County _____

Point of exchange:
twp. _____ N/S, Rge _____ E/W, B.M., Sec. _____, Sub. _____ 1/4 _____ 1/4 _____ County _____

Total Q measured 3.67 cfs Method of measurement Meter

Total Q recommended 2.72 cfs Meter No. M0644322 Type Badger Condition Good

Total V recommended 544

Recommended Amendments:

P.D. ☒ See Attached amendment WNW Sec 24 T9S, R20E
Place of Use ☒ _____
Other _____
None _____

MEASUREMENT CALCULATION:
 $Q_m = 1650 \text{ gpm} = \frac{1650 \text{ gpm}}{448.9 \text{ gpm/cfs}} = 3.67 \text{ cfs}$
 $Q_{req} = 136 \text{ Ac} \times 0.02 \text{ cfs/Acre} = 2.72 \text{ cfs}$
 $V_{req} = (4.0 \text{ Ac Ft/Acre/Ann}) \times (136 \text{ Acres}) = 544 \text{ Ac Ft./Ann.}$

SYSTEM DESCRIPTION:
125 H.P. G.E. Motor, serial CKJ320103, powers a Fairbanks Morse Pump, serial PN8529. From the pump the water is open discharge into a holding pond. From the holding pond another pump delivers the water to a 10 tower pivot sprinkler system.

REMARKS: Mr. Munsee was present during the exam.

Examiner's Signature Allen Merrill Date 6-29-76
Checked by Larry J. Blau Date 8-5-76
Approved by Michael L. Steele Date 8-26-76

July 14, 1976

Re: Permit No. 36-7378

G. K. Munsee
475 Rosewood Dr.
Twin Falls, Idaho 83301

Dear Mr. Munsee:

We acknowledge receipt of the affidavit submitted as proof of beneficial use for the above referenced permit.

Before a license can be issued, a field examination must be made by a representative of this Department. We cannot tell during which part of the irrigation season this examination will be made, however, our examiner will try to contact you at the time he makes the exam so that you may show him the system.

If you have any questions concerning the field exam, please contact our District Office in Twin Falls.

Sincerely,

D. Darlene Reich
Water Rights Supervisor

DDR:JG

RECEIVED

JUN 14 1973

OKP

Identification No. _____

Permit No. 36-7378

Department of _____
Southern District Office

STATE OF IDAHO
DEPARTMENT OF WATER RESOURCES

PROOF OF APPLICATION OF WATER TO BENEFICIAL USE

1. a) Name of Permit Holder G. K. Munsee
b) Post Office Address 475 Rosewood Drive, Twin Falls, Idaho, 83301
2. Permit Number 36-7378
3. Date of Priority that you are prepared to establish 9-12-1973
4. a) Source from which water was appropriated Groundwater
b) Location of the point of diversion: NE $\frac{1}{4}$ NW $\frac{1}{4}$, Section 24
Township 9S, Range 20E Boise Meridian, Other points of diversion: _____
5. a) The amount of water and use to which the water has been applied:
Amount 4.0 for irrigation purposes from April 15 to Oct. 1 incl.
(cfs and/or acre-feet per annum) (Month-Day) (Month-Day)
Amount _____ for _____ purposes from _____ to _____ incl.
(cfs and/or acre-feet per annum) (Month-Day) (Month-Day)
Amount _____ for _____ purposes from _____ to _____ incl.
(cfs and/or acre-feet per annum) (Month-Day) (Month-Day)
b) Total amount appropriated _____ cfs and/or acre-feet per annum
c) Describe how and by whom measurement of rate of flow or amount of storage was made and the qualifications of the person making the measurement: applicant
6. If the means of diversion and conveyance are owned by someone other than the Permit Holder:
a) Give the name or description of the canal, ditch or other works by which the water is conducted to the place of use: _____
b) Describe the agreement or understanding by which you take water from the works: _____
7. a) Briefly describe the works for diverting and conveying the water to the place of use, (if from a subterranean source, give the pump size, motor size, size of well casing, depth of well; if from surface water, give brief description of diversion structure and/or canal or ditch) The well is 16" in diameter, 450' deep, with 235' static water level. A 125 H.P. pump diverts the groundwater by means of open discharge into a pond. From the pond the water is repressurized into a circular pivot sprinkler system.
b) Describe the type and size of measuring device which you have installed at your point of diversion: 10" Badger Meter
c) Give well driller's name and address and the date the well was completed: Weech Well Drilling, Burley, Idaho
Completed on Dec. 22, 1973
8. If for other than irrigation, describe the beneficial use to which you have applied the water and the place of use: _____

9/14/73

9. Irrigation uses: describe the lands irrigated by giving the acreages irrigated within each 40 acre subdivision: _____

T	R	SEC.	NE¼				NW¼				SW¼				SE¼				TOTAL
			NE¼	NW¼	SW¼	SE¼	NE¼	NW¼	SW¼	SE¼	NE¼	NW¼	SW¼	SE¼	NE¼	NW¼	SW¼	SE¼	
9S	20E	24			40	40			40	40	40	40			40	40			320

Total number of acres irrigated 320

10. Remarks: _____

The above information is a true statement of the extent to which the above numbered permit has been developed.

6/29/76
(Date)

A.K. Munson
(Signature)

State of Idaho)
County of Twin Falls) ss.

On this 29th day of June, 19 76, personally appeared before me the signer(s) of the above instrument, who duly acknowledged to me that he (she) (they) executed the same.

Michael P. Steele
Notary Public residing at Twin Falls, Ida

My commission expires *Sept 1977*

October 16, 1973

Re: Permit No. 36-7378

G. K. Munsee
Route 1
Hazelton, Idaho 83335

Dear Mr. G. K. Munsee:

Enclosed is a copy of your approved Application for Permit No. 36-7378. We direct your attention to the conditions of approval as listed on the fourth page.

Be sure to note that a special condition requiring you to install and maintain a measuring device at your point of diversion has been placed upon your permit. We are enclosing a letter describing different types of measuring devices accepted by this office.

Sincerely,

BOBBY D. FLEENOR
Assistant Director

BDF:cd

Enclosures

36 7378

September 12, 1973

RE: Application No. 36-7378 - G. K. Munsee

North Side News
Box 89
Jerome, ID 83338

Gentlemen:

Enclosed you will find a legal notice which we wish to have published once a week for two consecutive weekly issues of your newspaper. We have inserted the publication dates allowing ample time for you to submit us a galley proof for review before publication.

After sending us a galley proof, proceed with the publication on the dates we have inserted, assuming the notice is correct. If we have any corrections, we will notify you before the first publication. If you cannot publish the notice on the proposed dates, please contact us immediately.

An affidavit of publication must be submitted to the Department along with the publication bill. In order to receive payment, the following certification must appear on the bill:

"I hereby certify that the foregoing account is just and correct, that the amount claimed is legally due, after allowing all just credits, and that no part of the same has been paid."

(signature of claimant)

Very truly yours,

Bill submitted 10-4-73 by jmm

Bob Haynes
District Engineer
Southern District

BH:jmm

36 7378

Enc.: Legal Notice

Jerome legal

**NOTICE OF APPLICATION
FOR WATER PERMIT**

Notice is hereby given that K. Munsee Horne, Hazelton, ID has on September 12, 1978 submitted Application No. 38-7378 for a permit to appropriate 4.0 cubic feet per second of water from groundwater by means of two 1/2 inch diameter sprinklers, within the NE 1/4 NW 1/4, Sec. 24 T. 43 N. R. 20 E. B. 1 M., Jerome County, to be used from April 15 to October 1 for irrigation of 20 acres of land in the S 1/2 NE 1/4, S 1/2 NW 1/4, N 1/2 SW 1/4, N 1/2 SE 1/4, Sec. 24 T. 43 N. R. 20 E. B. 1 M.

If issued, this permit will be subject to all prior water rights. Protests against the granting of the permit must be filed with the Idaho Department of Water Administration, 1044 Idaho Lakes Boulevard, Boise, Idaho, 83701 on or before October 8, 1978.

R. KETH HIGGINSON
Director
9-20-78

38 7378

NOTICE OF APPLICATION FOR WATER PERMIT

Notice is hereby given that G. K. Munsee

Route 1, Hazelton, ID

has on September 12, 1973 submitted Application No. 36-7378

for a permit to appropriate 4.0 cubic feet per second XXXXXXXXXXXXXXXXXXXX
acre feet per annum

of water from groundwater

by means of well, pump, and sprinklers

within the NE $\frac{1}{4}$ NW $\frac{1}{4}$, Sec. 24, T. 9S, R. 20E, B.M., Jerome County

to be used from Apr. 15 to Oct. 1

for irrigation of 320 acres

within the S $\frac{1}{2}$ NE $\frac{1}{4}$, S $\frac{1}{2}$ NW $\frac{1}{4}$, NE $\frac{1}{4}$ SW $\frac{1}{4}$, SE $\frac{1}{4}$ SW $\frac{1}{4}$, Sec. 24, T. 9S, R. 20E, B.M.

If issued, this permit will be subject to all prior water rights. Protests against the granting of the permit must be filed with the Idaho Department of Water Administration, 1041 Blue Lakes Boulevard North, Twin Falls, Idaho, 83301 on or before October 8, 1973.

R. KEITH HIGGINSON

Director

Published in the North Side News

on September 20 and September 27, 1973

36 7378