11. Map of proposed project: show clearly the proposed point of diversion, place of use, section number, township and range number.

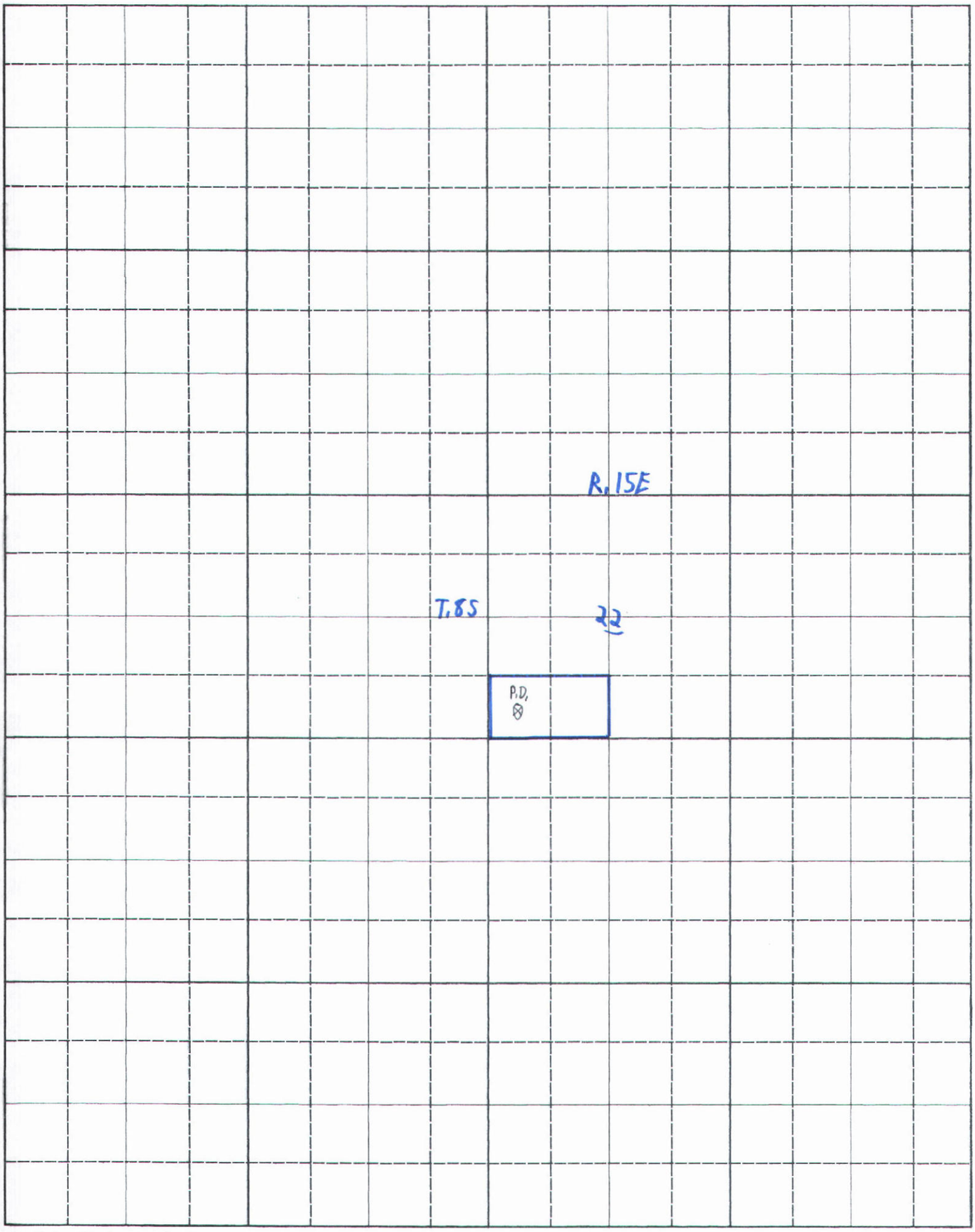

Scale: 2 inches equal 1 mile.

BE IT KNOWN that the undersigned hereby makes application for permit to appropriate the public waters of the State of Idaho as herein set forth.

(Applicant)

MICROFILMED

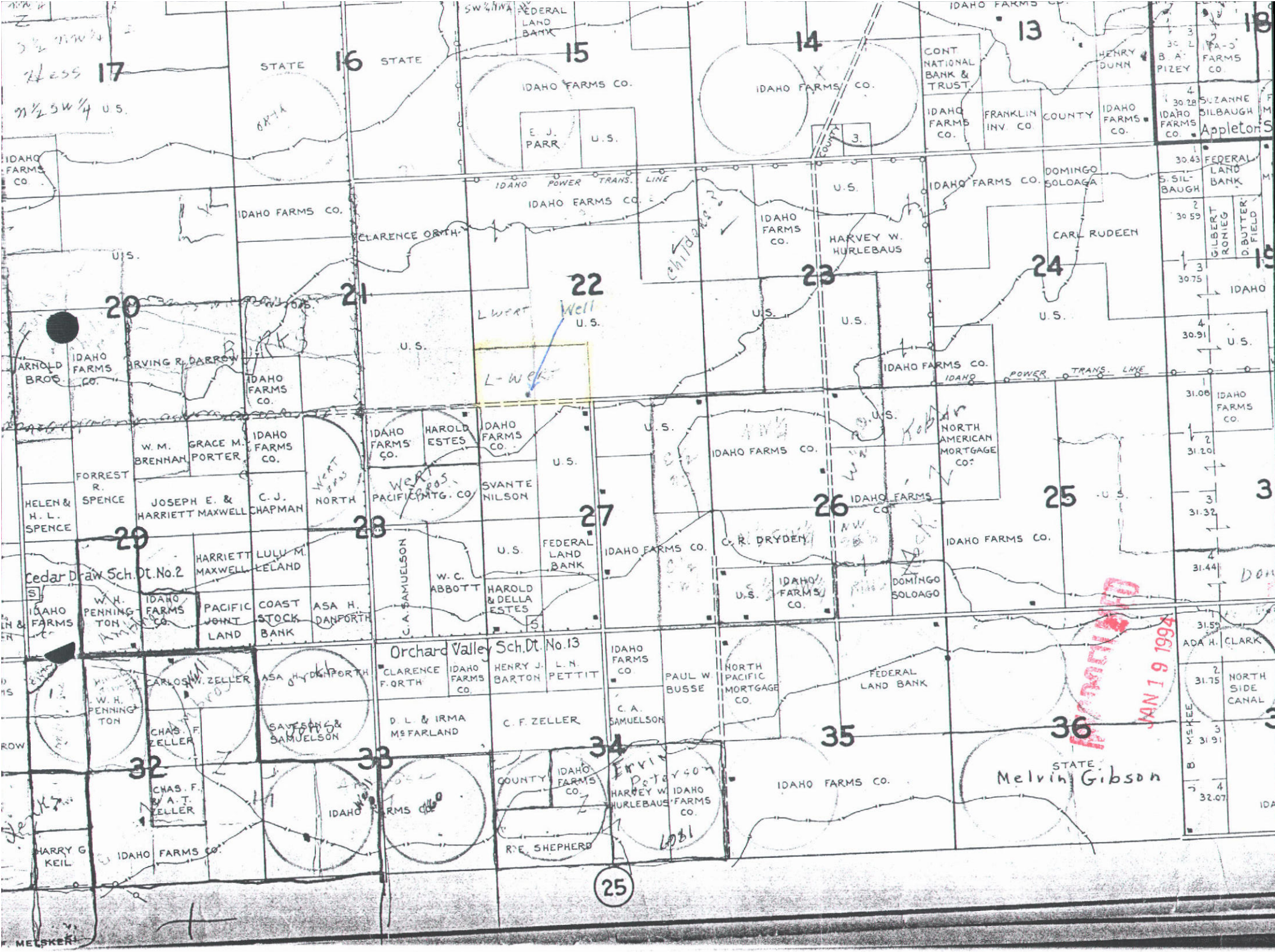

17
16
15
14
13
18
20
21
22
23
24
19
29
28
27
26
25
32
33
34
35
36
25
STATE
IDAHO FARMS CO.
FEDERAL LAND BANK
CONT NATIONAL BANK & TRUST
HENRY DUNN
B. A. PIZEY
SUZANNE SILBAUGH
Appleton S
FRANKLIN INV. CO.
COUNTY
E. J. PARR
U.S.
IDAHO POWER TRANS. LINE
DOMINGO SOLOAGA
S. SILBAUGH
CLARENCE ORTH
HARVEY W. HURLEBAUS
CARL RUDEEN
GILBERT RONIEG
D. BUTTERFIELD
ARNOLD BROS.
IRVING R. DARROW
L Wert
Well
L-Wert
W. M. BRENNAN
GRACE M. PORTER
HAROLD ESTES
NORTH AMERICAN MORTGAGE CO.
FORREST R. SPENCE
HELEN & H. L. SPENCE
JOSEPH E. & HARRIETT MAXWELL
C. J. CHAPMAN
NORTH
PACIFIC MTG. CO.
SVANTE NILSON
C. R. DRYDEN
HARRIETT MAXWELL
LULU M. LELAND
Cedar Draw Sch. Dt. No. 2
W. H. PENNINGTON
PACIFIC JOINT LAND
COAST STOCK BANK
ASA H. DANFORTH
C. A. SAMUELSON
W. C. ABBOTT
HAROLD & DELLA ESTES
DOMINGO SOLOAGO
Orchard Valley Sch. Dt. No. 13
CARLOS W. ZELLER
CLARENCE F. ORTH
HENRY J. BARTON
L. N. PETTIT
PAUL W. BUSSE
NORTH PACIFIC MORTGAGE CO.
FEDERAL LAND BANK
ADA H. CLARK
NORTH SIDE CANAL
CHAS. F. ZELLER
SAVESON & SAMUELSON
D. L. & IRMA McFARLAND
C. F. ZELLER
C. A. SAMUELSON
CHAS. F. & A. T. ZELLER
COUNTY
HARVEY W. HURLEBAUS
Melvin Gibson
HARRY G. KEIL
R. E. SHEPHERD
MELSKER
JAN 19 1994

3. **Delivery System Diagram**: Indicate all major components and distances between components. Indicate weir size/ditch size/pipe i.d. as applicable.

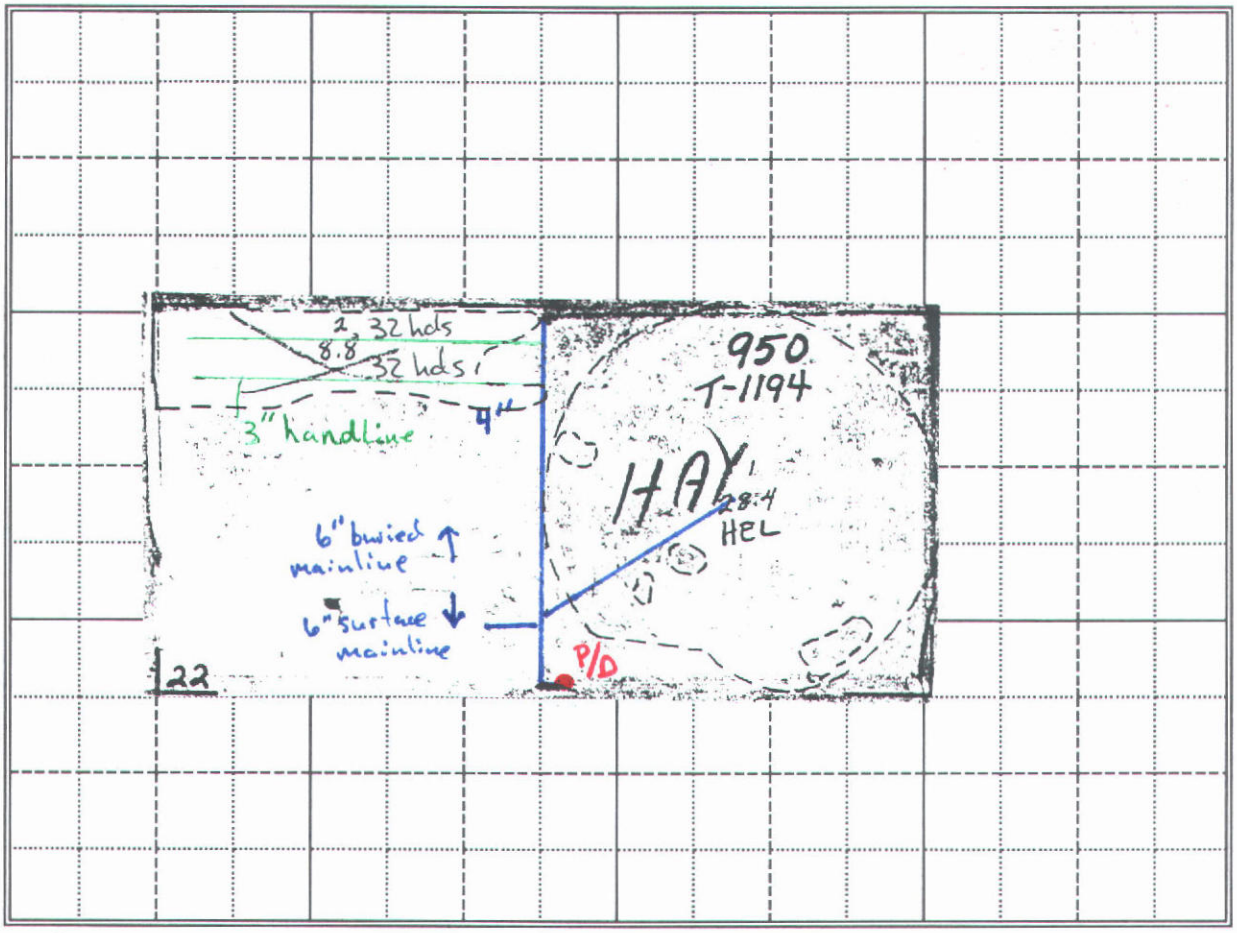

Scale: 1" = 660'.

✓ Copy of USGS Quadrange Attached Showing location(s) of point(s) of diversion and place(s) of use (required).

✓ Aerial Photo Attached (required for irrigation of 10+ acres)

✓ Photo of Diversion and System Attached

4.

Well or Diversion Identification No.*	Motor Make	Hp	Motor Serial No.	Pump Make	Pump Serial No. or Discharge Size
	STA-RITE	30	Model No. 400P8		

*Code to correspond with No. on map and aerial photo

D. FLOW MEASUREMENTS

1.

Measurement Equipment	Type	Make	Model No.	Serial No.	Size	Calib. Date
Polysonic	TyneFlyte	Polysonics	TF-P	U7H5806		JAN 19 1994

2. **Measurements:** On August 31 1992, an average flow rate of 400 gpm or .89 cfs was recorded with the polysonic. See the attached computer reading.

```
MODE SELECT
        INPUT

OUTER DIAMETER
6.05425   IN

PIPE MATERIAL
?         CS,SS

WALL THICKNESS
0.1080    IN

INNER LINING
?         NO LING.

KIND OF FLUID
?         WATER

SENSOR MOUNTING
?         V

TYPE OF SENSOR
?         SMALL

DATA CHANGE
?         NO

SPACING
4.123     IN V

ZERO MODE
        CLEAR

ZERO MODE
        AUT ZERO

ZERO MODE
        ZERO MAN

ZERO MODE
        ZERO OPR

DAMPING SET
15        SEC

08-31 14:2700 *R
+369.840E 0GPM

08-31 14:2700 *R
+368.520E 0GPM

08-31 14:2700 *R
+367.727E 0GPM

08-31 14:2800 *R
+002.90 %  AI2

MODE SELECT
        T0 CHECK

0220.4   MMSEC
101.02   % T0

08-31 14:3100 *R
+223.753E 2GPH

08-31 14:3200 *R
+374.067E 0GPM

08-31 14:3200 *R
+370.897E 0GPM

MODE SELECT
        T0 CHECK

DAMPING SET
15        SEC

08-31 15:0800 *R
+405.240E 0GPM

08-31 15:0900 *R
+408.145E 0GPM

08-31 15:0900 *R
+404.711E 0GPM

08-31 15:0900 *R
+397.843E 0GPM

08-31 15:1000 *R
+398.107E 0GPM

08-31 15:1000 *R
+400.220E 0GPM

08-31 15:1000 *R
+003.00 %  AI2

MODE SELECT
        T0 CHECK

0221.5   MMSEC
101.52   % T0
```

RECEIVED
JAN 19 1994

> Avg. 400gpm or .89cfs

115.0 HEL
95.8 HEL
6.0 HEL
15
22
15
22
PERMIT 36-8000 INIT B.R.B.
T. R. S. Q/Q
P/D 8S 15E 22 SESW
SCALE 1" = 660'
PHOTO ID.
9
950
T-1194
P/U
HAY
HEL 31
P/D
1175
T-9
39 A
JAN 19 1994
22
27
22
27

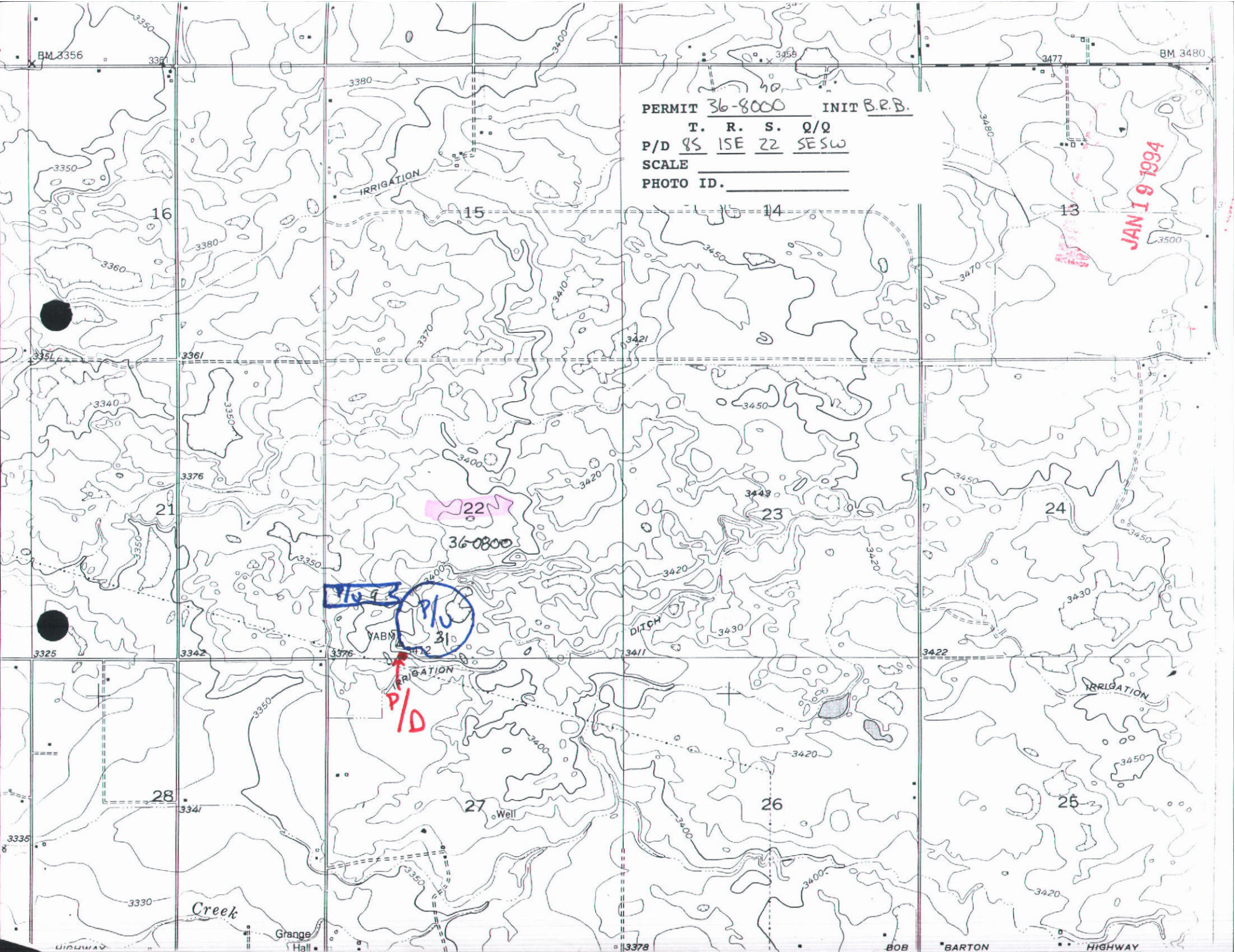
PERMIT 36-8000 INIT B.R.B.
T. R. S. Q/Q
P/D 8S 15E 22 SESW
SCALE
PHOTO ID.
JAN 19 1994
BM 3356
BM 3480
IRRIGATION
16
15
14
13
21
22
23
24
28
27
26
25
36-0800
P/U 9
P/U
31
P/D
YABM
DITCH
Well
Creek
Grange Hall
HIGHWAY
BOB BARTON HIGHWAY
3350
3380
3400
3450
3470
3500
3360
3410
3421
3340
3376
3420
3443
3430
3325
3342
3411
3422
3341
3335
3330
3378

#36-8000

↖ P/D

↙ P/U photo taken from southwest corner of pivot looking northeast

JAN 19 1994

AFFIDAVIT of PUBLICATION

RECEIVED
JUL 17 1989
Department of Water Resources

State of Idaho,)
) SS.
County of Gooding)

Patty Nance G. manager, being first duly sworn, deposes and says that he is the printer ~~(publisher)~~ of the Gooding County Leader, a newspaper published every week in Gooding, County of Gooding, State of Idaho, that said newspaper has been continuously and uninterruptedly published for a period of seventy-eight consecutive weeks prior to the first publication of the annexed notice, and is a newspaper qualified to publish legal notices as provided by act of the 1919 session of the legislature of the State of Idaho, known as House Bill 145; that the annexed advertisement was published once each week for 2x consecutive issues in said newspaper proper and not in a supplement; that the date of the first publication of said advertisement was on the 5 day of July 19 89, and the date of the last publication was on the 12 day of July, 19 89.

Patty Nance

Subscribed and sworn to before me this 14 day of July, 19 89.
(SEAL)

Norma DeVoe
NOTARY PUBLIC

GOODING COUNTY LEADER
Gooding, Idaho

COST OF PUBLICATION

Number of Lines in Notice _____
Number of Insertions 2x

_____	Lines tabular at	_____	5¢/Pica
351	Lines straight at	14 04	4¢/Pica
_____	Subsequent lines at	12 29	3.5¢/Pica
	TOTAL COST	24 33	

COPY OF NOTICE
(Paste Here)

Loren Wert
TITLE OF NOTICE

water Right
PLAINTIFF ATTORNEY

DEFENDANT

PLAINTIFF

IDWR
Boise
BILL TO

NOTICE OF EXISTING WATER RIGHT PERMIT
PERMIT NO. 36-8000
Presently Recorded as Follows:
Name: LOREN WERT
Address: 3403 S. 2000 E., WENDELL, ID 83355
Source: GROUNDWATER
Diversion Pt.: SWSW SEC. 22 T8S R15E, GOODING CO.
Use: IRRIGATION (1.60 CFS)
Priority: SEPTEMBER 11, 1981
Place of Use: S½SW SEC. 22 T8S R15E
Total Acres: 80
This permit was not developed by July 1, 1985, and is being reprocessed in compliance with Section 42-203D, Idaho Code. Protests against the continuance of the permit must be filed with the Director, Dept. of Water Resources, Statehouse Mail, Boise, ID 83720 on or before July 24, 1989. A protest must overcome the presumption of Water Appropriation rule 5,2,1.
R. Keith Higginson
Director
G16235

Pub: 7-5, 12

PUBLICATION RATES
(Idaho Code, Rev. Statutes 1984)
7-8 pt. per line straight ..... 4¢/Pica
7-8 pt. per line tabular ..... 5¢/Pica
7-8 pt. per line successive insertions ..... 3¢/Pica

MICROFILMED
AUG 21 1989

№ 1512
16235

NAME OF APPLICANT UHAP REVIEW - #36-8000

Form No. 0

FROM PERMIT: 85-15E (2"=1MI)

22

40 40

FROM UHAP 211-17(1984) (1"=1MI)

22

SHOWS IRRIGATION IN CIRCLE IN SESW ONLY, APROX 36 ACRES

MICROFILMED
AUG 21 1989

950
T-1194
1175
T-9
8.8
28.4
21
22
50.8
3.5
36.2
21.2
MICROFILMED
AUG 21 1989

AFFIDAVIT of PUBLICATION

State of Idaho, } SS.
County of Gooding }

Gary Frost, being first duly sworn, deposes and says that he is the printer (publisher) of the Gooding County Leader, a newspaper published every week in Gooding, County of Gooding, State of Idaho, that said newspaper has been continuously and uninterruptedly published for a period of seventy-eight consecutive weeks prior to the first publication of the annexed notice, and is a newspaper qualified to publish legal notices as provided by act of the 1919 session of the legislature of the State of Idaho, known as House Bill 145; that the annexed advertisement was published once each week for 2 consecutive issues in said newspaper proper and not in a supplement; that the date of the first publication of said advertisement was on the 23 day of Sept., 19 81, and the date of the last publication was on the 30 day of Sept., 19 81.

Gary Frost

Subscribed and sworn to before me this 30 day of Sept, 19 81.
(SEAL)

Cindy Dains
NOTARY PUBLIC

GOODING COUNTY LEADER
Gooding, Idaho

COST OF PUBLICATION

Number of Lines in Notice		44
Number of Insertions		2
Lines tabular at	,42	
Lines straight at 44	,32	14.08
Subsequent lines at 44	,21	9.24
TOTAL COST		23.32

MICROFILMED

COPY OF NOTICE

(Paste Here)

App. for Water Right
TITLE OF NOTICE

36-8000
PLAINTIFF ATTORNEY

DEFENDANT

PLAINTIFF

Dept. of Water Res.
BILL TO

NOTICE OF APPLICATION FOR WATER RIGHT

Notice is hereby given that the following application(s) have been submitted for permit to appropriate the public waters of the State of Idaho:

36-8000
WERT, LOREN
RT. 2, WENDELL, ID 83355
Source: GROUNDWATER
Date Filed: 09/11/1981
Amount: 1.60 CFS
Diversion Point: SWSW Sec 22 T 08S R 15E, GOODING Co.
Use: IRRIGATION (1.60 CFS) from 03/15 to 11/15
Place of Use: SWSW SESW Sec 22 T 08S R 15E FOR 80 ACRES
Diversion Means: WELL, PUMP, SPRINKLERS

If issued, the permit(s) will be subject to all prior water rights. Protests against the granting of any permit must be filed with the Director of the Idaho Department of Water Resources, 1041 Blue Lakes Blvd. North, Twin Falls, Idaho 83301 and received on or before OCTOBER 13, 1981.

A. KENNETH DUNN
Director

Pub: 9-23, 30, 1981

No. 2398
39049

2001 Aug 27 PM 1:30
District Court-SRBA
Twin Falls, Idaho
Filed: drd

IN THE DISTRICT COURT OF THE FIFTH JUDICIAL DISTRICT OF THE STATE OF IDAHO, IN AND FOR THE COUNTY OF TWIN FALLS

In Re SRBA)	**Water Right 36-08000**
)	
Case No. 39576)	**ORDER AMENDING IRRIGATION PERIOD OF USE ELEMENT IN PARTIAL DECREE AND INCORPORATING INTO PARTIAL DECREE AN EXPRESS STATEMENT REGARDING GENERAL PROVISIONS, *NUNC PRO TUNC***

A ***Partial Decree*** was entered for the above-captioned irrigation water right on December 29, 1997. The period of use element was decreed as "irrigation season." In *A&B Irrigation Dist. v. Idaho Conservation League,* 131 Idaho 411, 423, 958 P.2d 568, 580 (1998), the Idaho Supreme Court remanded with the directive to include specific dates for the period of use element. Following remand, IDWR filed a *Supplemental Director's Report, Reporting Area 3, IDWR Basin 36, Regarding Revision of Period of use (For Irrigation Water Uses) and Conjunctive Management General Provisions,* which included an irrigation period of use recommendation for this water right. No objections were filed to this recommendation and the time period for filing objections has now expired.

THEREFORE, IT IS ORDERED that the period of use for the irrigation element of the above-captioned water right is hereby amended and decreed as:

PERIOD OF USE: 04-01 10-31

THE USE OF WATER FOR IRRIGATION UNDER THIS RIGHT MAY BEGIN AS EARLY AS MARCH 15 AND MAY CONTINUE TO AS LATE AS NOVEMBER 15, PROVIDED OTHER ELEMENTS OF THE RIGHT ARE NOT EXCEEDED. THE USE OF WATER BEFORE APRIL 1 AND AFTER OCTOBER 31 UNDER THIS REMARK IS SUBORDINATE TO ALL WATER RIGHTS HAVING NO SUBORDINATED EARLY OR LATE IRRIGATION USE AND A PRIORITY DATE EARLIER THAN THE DATE A PARTIAL DECREE IS ENTERED FOR THIS RIGHT.ccc

IT IS FURTHER ORDERED that the ***Partial Decree*** for the above-captioned water right is hereby amended and decreed to contain the following:

This partial decree is subject to such general provisions necessary for the definition of the rights or for the efficient administration of the water rights as may be ultimately determined by the court at a point in time no later than the entry of a final unified decree. I.C. section 42-1412(6).

This order is being entered *nunc pro tunc* as of the date the ***Partial Decree*** was issued and is not intended to modify any subsequent administrative changes for the water right, if any, which occurred following entry of the ***Partial Decree.***

RULE 54(b) CERTIFICATE

With respect to the issues determined by the above judgment or order, it is hereby CERTIFIED, in accordance with Rule 54(b), I.R.C.P., that the court has determined that there is no just reason for delay of the entry of a final judgment and that the court has and does hereby direct that the above judgment or order shall be a final judgment upon which execution may issue and an appeal may be taken as provided by the Idaho Appellate Rules.

Dated August 27, 2001

Roger Burdick

ROGER BURDICK
Presiding Judge
Snake River Basin Adjudication

MICROFILMED
JAN 12 2004

District Court
Snake River Basin Adjudication
PO Box 2707
Twin Falls, ID 83303-2707

Important Information About Your Water Right

August 27, 2001

LOREN WERT
RITA WERT
3115 S 1700 E
WENDELL, ID 83355

Dear Water Right Claimant(s):

The reverse side of this letter contains a copy of an ***Order Amending Irrigation Period of Use Element in Partial Decree and Incorporating into Partial Decree An Express Statment Regarding General Provisions, Nunc Pro Tunc*** (hereinafter ***"Order"***) for water right number 36-08000. According to Idaho Department of Water Resources (IDWR) records, you are the current owner of this water right. If you are not the current owner, please contact IDWR immediately at:

Idaho Department of Water Resources
1301 North Orchard
Boise, ID 83706
800-451-4129

The Purpose of the ***Order*** is to set forth beginning and ending dates for the irrigation period of use for this water right. As stated in the face of the ***Order,*** this action was necessary following the decision of the Idaho Supreme Court in *A&B Irrigation Dist. v. Idaho Conservation League,* 131 Idaho 411, 423, 958 P.2d 568, 580 (1998). This ***Order*** also incorporates into the ***Partial Decree*** an express statement that the ***Partial Decree*** is subject to such general provisions necessary for the definition or for the efficient administration of the water right. This express statement is necesssary to comply with the requirements of Idaho Code section 42-1412(6). This ***Order*** in combination with the ***Partial Decree*** that was issued for this water right on December 29, 1997, sets forth all of the elements of your water right. The Snake River Basin Adjudication (SRBA) Court suggests that you keep this document in a safe location together with a copy of the ***Partial Decree*** to show evidence of the water right. The original of this ***Order*** and the original of the ***Partial Decree*** for this water right are on file with SRBA Court. If you do not have a copy of the original ***Partial Decree,*** one can be obtained by contacting the SRBA Court at (208) 736-3011. Please note that the ***Order*** is entered ***Nunc Pro Tunc,*** meaning that the ***Order*** will be treated as if it were issued the same date that the ***Partial Decree*** was originally issued.

Sincerely,

Diana Delaney
Case Administrator

MICROFILMED
JAN 12 2004

IN THE DISTRICT COURT OF THE FIFTH JUDICIAL DISTRICT OF THE
STATE OF IDAHO, IN AND FOR THE COUNTY OF TWIN FALLS

In Re SRBA	)	PARTIAL DECREE PURSUANT TO I.R.C.P. 54(b) FOR
Case No. 39576	)	Water Right 36-08000

1997 DEC 29 PM 2:53

DISTRICT COURT - SRBA
TWIN FALLS CO., IDAHO

FILED _____

NAME & ADDRESS: LOREN WERT
RITA WERT
3115 S 1700 E
WENDELL ID 83355

SOURCE: GROUNDWATER

QUANTITY: 0.8 CFS
160.0 AFY

PRIORITY DATE: 09/11/1981

POINT OF DIVERSION: T08S R15E S22 SWSESW Within GOODING County

SINGLE POINT OF DIVERSION LOCATED ON OR NEAR LINE BETWEEN T08S, R15E, S22, SESWSW AND SWSESW.

PURPOSE AND PERIOD OF USE:

PURPOSE OF USE	PERIOD OF USE	QUANTITY
IRRIGATION	Irrigation Season	0.8 CFS 160.0 AFY

PLACE OF USE: IRRIGATION Within GOODING County
T08S R15E S22 SWSW 9 SESW 31
40 ACRES TOTAL

OTHER PROVISIONS NECESSARY FOR DEFINITION OR ADMINISTRATION OF THIS WATER RIGHT:

THE RIGHT HOLDER SHALL USE THE FULL ALLOTMENT OF HIS SURFACE WATER RIGHT, TO THE EXTENT IT IS AVAILABLE, IN CONJUNCTION WITH GROUNDWATER DIVERTED PURSUANT TO THIS RIGHT.

RULE 54(b) CERTIFICATE

With respect to the issues determined by the above judgment or order, it is hereby CERTIFIED, in accordance with Rule 54(b), I.R.C.P., that the court has determined that there is no just reason for delay of the entry of a final judgment and that the court has and does hereby direct that the above judgment or order shall be a final judgment upon which execution may issue and an appeal may be taken as provided by the Idaho Appellate Rules.

DANIEL C. HURLBUTT, JR.
PRESIDING JUDGE
Snake River Basin Adjudication

MICROFILMED
JAN 12 2004

This
Right has been
Decreed in the
SRBA.

State of Idaho
Department of Water Resources

WATER RIGHT LICENSE

WATER RIGHT NO. 36-08000

Priority: September 11, 1981 — Maximum Diversion Rate: 0.80 CFS; Maximum Diversion Volume: 160.0 AF

This is to certify, that LOREN WERT
5113 S 1700 E
WENDELL ID 83355 has complied with the terms and conditions of the permit, issued pursuant to Application for Permit dated September 11, 1981; and has submitted Proof of Beneficial Use on September 25, 1991. An examination indicates that the works have a diversion capacity of .890 cfs of water from a **GROUNDWATER** source, and a water right has been established as follows:

BENEFICIAL USE	PERIOD OF USE	RATE OF DIVERSION	ANNUAL VOLUME
IRRIGATION	04/01 to 10/31	0.80 CFS	160.0 AF

LOCATION OF POINT(S) OF DIVERSION: SWSESW , Sec. 22, Township 08S, Range 15E
GOODING County

PLACE OF USE: IRRIGATION

TWN	RGE	SEC		ACRES		ACRES	ACRES	TOTAL
08S	15E	22	SWSW	9	SESW	31		40

Total number of acres irrigated: 40

CONDITIONS/REMARKS:

1. The maximum diversion volume is defined as the maximum allowable volume of water that may be diverted annually from the source under this right. The use of water confirmed by this right limited to the amount that can actually be beneficially use used. The maximum diversion volume may be adjusted to more accurately describe the beneficial use or to implement accepted standards of diversion and use efficiency.
2. This water right is appurtenant to the described place of use.
3. This right is subject to all prior water rights and may be forfeited by five years of non-use.
4. Modifications to or variance from this license must be made within the limits of Section 42-222, Idaho Code, or the applicable Idaho law.
5. The right holder shall use the full allotment of his surface water right, to the extent it is available, in conjunction with groundwater diverted pursuant to this right.
6. This right when combined with all other rights shall provide no more than .02 cfs per acre nor more than 4.0 afa per acre for the lands above.
7. Single point of diversion located on or near line between SESWSW and SWSESW, S22, T08S, R15E.

MICROFILMED

JAN 19 1994

State of Idaho
Department of Water Resources

WATER RIGHT LICENSE

WATER RIGHT NO. 36-08000

This license is issued pursuant to the provisions of Section 42-219, Idaho Code. Witness the seal and signature of the Director, affixed at Boise, this 15th day of January, 1994.

Acting for R. Keith Higginson, Director

RECEIVED
JAN 19 1994

APPROVED

State of Idaho
Department of Water Resources

APPLICATION FOR AMENDMENT
(For Licensing Purposes)
WATER RIGHT NO. 36-08000

RECEIVED
JAN 07 1994
Department of Water Resources

Date of Priority: September 11, 1981 Maximum Diversion Rate: 0.80 CFS
Maximum Diversion Volume: 160.0 AF

Comes now LOREN WERT
5113 S 1700 E
WENDELL ID 83355 and represents to the Director of the

Idaho Department of Water Resources:

That he is the owner and holder of Permit to Appropriate the Public Waters of the State of Idaho No. 36-08000, and requests that the permit be changed as follows:

Source: **GROUNDWATER**

BENEFICIAL USE	PERIOD OF USE	RATE OF DIVERSION	ANNUAL VOLUME
IRRIGATION	04/01 to 10/31	0.80 CFS	160.0 AF

LOCATION OF POINT(S) OF DIVERSION: SWSESW , Sec. 22, Township 08S, Range 15E
GOODING County

PLACE OF USE: IRRIGATION

TWN	RGE	SEC		ACRES		ACRES	ACRES	TOTAL
08S	15E	22	SWSW	9	SESW	31		40

Total number of acres irrigated: 40

MICROFILMED

JAN 19 1994

Permit holder asserts that no one will be injured by such change and that such change will be made at permit holder's own risk.

Signed at Wendell Idaho, this ____ day of January, 1994.

Loren Wert
(Signature)

State of Idaho
Department of Water Resources

APPLICATION FOR AMENDMENT
(For Licensing Purposes)
WATER RIGHT NO. 36-08000

****

FOR DEPARTMENT USE ONLY

Preliminary check by KC Fee = 20.00 Receipted by DW # C029393 Date 1/10/94 ✓

ACTION OF THE DEPARTMENT OF WATER RESOURCES

I, R. Keith Higginson, of the Department of Water Resources hereby approve the above Application for Amendment for Permit No. 36-08000 with the following;

CONDITIONS/REMARKS:

1. The maximum diversion volume is defined as the maximum allowable volume of water that may be diverted annually from the source under this right. The use of water confirmed by this right limited to the amount that can actually be beneficially use used. The maximum diversion volume may be adjusted to more accurately describe the beneficial use or to implement accepted standards of diversion and use efficiency.
2. This water right is appurtenant to the described place of use.
3. This right is subject to all prior water rights and may be forfeited by five years of non-use.
4. Modifications to or variance from this license must be made within the limits of Section 42-222, Idaho Code, or the applicable Idaho law.
5. The right holder shall use the full allotment of his surface water right, to the extent it is available, in conjunction with groundwater diverted pursuant to this right.
6. This right when combined with all other rights shall provide no more than .02 cfs per acre nor more than 4.0 afa per acre for the lands above.

Witness my hand this 15th day of January, 1994.

Acting for R. Keith Higginson, Director

JAN 19 1994

Form 217
07/90

RECEIVED
SEP 25 1991
Department of Water Resources

For Office Use Only
Amt. of Fee $ 125.00
Date 9-26-91
Receipt No. C021856
Received by [illegible]

STATE OF IDAHO

DEPARTMENT OF WATER RESOURCES

PROOF OF BENEFICIAL USE

The Idaho Department of Water Resources will consider this form as a statement that the permit holder(s) has/have completed all development that will occur under this permit and that water has been applied according to the provisions of the permit for the beneficial use(s) described below. This form must be accompanied by a license examination fee or a completed field examination report prepared by a certified water right examiner who has been appointed by the department.

1. Permit No. 36-08000 Telephone No. 536-2027
2. Name(s) of Permit Holder(s): Loren Wert
3. Post Office Address: 5113 S 1700 E Wendell, ID 83355
4. Source of Water: under ground
   a. If ground water, well driller's name: Eatons Date drilled: apr. 27, 1988
   b. Pump horsepower: 30 Pressure (psi): _____ Dynamic pumping level (ft.): 125
5. Extent of Use:

   Domestic _____ (No. of households) Irrigation 60 (No. of acres)

   Stockwater _____ (No. and type of stock) Other _____

6. Total rate and/or volume for which proof is submitted ~~2~~ 1.6 cfs ~~[illegible]~~ -200 acre/feet per permit
7. Refer to the approval conditions on your permit and respond accordingly:

   Measuring device: Required? X Yes X No Installed? __Yes X No

   OR

   Flow Measurement Port: Required? [illegible]es __No Installed? X Yes __No
8. Fee Enclosed: $ _____ (See License Examination Fee Schedule)
9. Person to contact to accompany the Department representative during the field examination:

   Loren Wert 536-2027
   Name Telephone No.

   Wendell Ida
   Address

10. The above information is my true statement of the extent to which the above numbered permit has been developed and I relinquish any undeveloped portion of the permit to the state of Idaho.

MAP [illegible]

DEC 10 1991

Sept. 23, 91 [signature]
Date Signature (and title if on behalf of a company or organization)

BEFORE THE DEPARTMENT OF WATER RESOURCES

OF THE

STATE OF IDAHO

IN THE MATTER OF PERMIT NO. 36-8000 IN THE NAME OF LOREN WERT	)	CONTINUATION ORDER

This matter having come before the Idaho Department of Water Resources (IDWR) as a requirement of Section 42-203D, Idaho Code, the Department Finds, Concludes and Orders as follows:

FINDINGS OF FACT

1. Section 42-203D, Idaho Code, directs IDWR to review all permits issued prior to July 1, 1985, located within the Swan Falls Trust Water Area, to determine if water was beneficially used prior to said date.

2. If water was not beneficially used until after July 1, 1985, Section 42-203D further directs IDWR to review the permit under the provisions of Section 42-203C, Idaho Code.

3. Section 42-203C requires IDWR to determine whether diversion of water under a permit issued prior to July 1, 1985, causes a significant reduction of trust water available for power production and, if there is a significant reduction, to determine whether the reduction is in the public interest.

4. Permit No. 36-8000 (permit) was issued to Loren Wert (permit holder) authorizing the diversion of 1.60 cfs of groundwater for irrigation of 80 acres.

5. Information submitted by the permit holder shows that the irrigation of the 80 acres authorized under this permit did not occur prior to July 1, 1985.

MICROFILMED

AUG 21 1989

6. The development and use of groundwater authorized under this permit does not cause a significant reduction of trust water.

CONCLUSIONS OF LAW

1. The water authorized for diversion under Permit No. 36-8000 is trust water.

2. The use of water under the permit satisfies the provisions of Sections 42-203C and 42-203D, Idaho Code.

3. An order continuing the permit shall be issued.

ORDER

IT IS HEREBY ORDERED that Permit No. 36-8000 is valid and may CONTINUE as provided in Section 42-203D, Idaho Code, subject to the following additional conditions and limitations:

1. Proof of construction of works and application of water to beneficial use shall be submitted to IDWR on or before October 1, 1991.

2. The use of trust water authorized by this right is subject to review 20 years after the date of this order to determine availability of trust water and to reevaluate the public interest.

3. The construction of diversion works must be commenced within one (1) year of the date of this order and shall proceed diligently and uninterruptedly to completion unless temporarily interrupted by circumstances over which the permit holder has no control.

4. Diversion and use of trust water under this right is subject to an annual use fee if rules are subsequently promulgated which provide for the submittal of the fee.

5. The Director retains jurisdiction of this right to change, add or remove any requirement as determined to be appropriate.

MICROFILMED
AUG 21 1989

6. All conditions of approval contained on the permit are incorporated into and made part of this order.

Dated this 31st day of July, 1989.

L. Glen Saxton

L. GLEN SAXTON, Chief
Water Allocation Bureau

MICROFILMED
AUG 21 1989

Form 204
4/86

RECEIVED

OCT 28 1986

Department of Water Resources
Southern Region Office

STATE OF IDAHO
DEPARTMENT OF WATER RESOURCES

For Office Use Only
$15 FEE Receipted by sg
Date 10-29-86
Receipt # 39366

REQUEST FOR EXTENSION OF TIME

To provide additional time in which to submit proof of beneficial use for a water right permit

RECEIVED

OCT 29 1986

Department of Water Resources

The Idaho Department of Water Resources will consider this form as a request that the permit holder(s) be granted an additional period of time in which to complete development of a water right under the provisions of Section 42-204, Idaho Code.

Permit No. 36-8000

Name(s) of Permit Holder: Loren Wert

Post Office Address: Wendell, ID 83355 Rt. 2 Box 231

Telephone No. 1-536 2027

Date Proof is Due: November 1, 1986

Describe what work has been completed toward the development of this water right:
(This must be filled out! If no work has been completed, show "none".)

We Put a Pov.t on East 40a. and Hand lines on the remainder

Costing $15,000.00

The permit holder(s) has been unable to complete the remainder of the work for the following reasons:

Ida Power, moratorium on Power Hook up.
and gas and propane is economically prohibitive.

Permit holder(s) request an extension to November 1, 1991.
(1 yr. minimum)

Loren Wert
(Signature)*

*IF OTHER THAN PERMIT HOLDER, POWER OF AT[illegible]ED.

FEE: $15.00

MICROFILMED

AUG 21 1989

ACTION OF THE DEPARTMENT OF WATER RESOURCES

IT IS HEREBY ORDERED that the above request for extension of time be APPROVED and the time within which to submit proof of beneficial use is extended to October 1, 1991.

Signed this 31st day of July, 1989.

L. Glen Saxton
Chief, Water Allocations Bureau

Form 202
3/78

Ident. No. 36-8000

STATE OF IDAHO
DEPARTMENT OF WATER RESOURCES
APPLICATION FOR PERMIT APPROVED

To appropriate the public waters of the State of Idaho

1. Name of applicant Loren Wert Phone 536-2027

   Post office address Route #2, Wendell, ID 83355

2. Source of water supply Groundwater which is a tributary of _____

3. Location of point of diversion is SW ¼ of SW ¼ of Section 22 Township 8S

   Range 15E B.M. Gooding County, additional points of diversion if any: _____

4. Water will be used for the following purposes:

   Amount 1.60cfs (cfs or acre-feet per annum) for irrigation purposes from Mar 15 to Nov 15 (both dates inclusive)

   Amount _____ (cfs or acre-feet per annum) for _____ purposes from _____ to _____ (both dates inclusive)

   Amount _____ (cfs or acre-feet per annum) for _____ purposes from _____ to _____ (both dates inclusive)

   Amount _____ (cfs or acre-feet per annum) for _____ purposes from _____ to _____ (both dates inclusive)

5. Total quantity to be appropriated:

   a. 1.60 cubic feet per second and/or b. _____ acre-feet per annum.

6. Proposed diverting works:

   a. Description of ditches, flumes, pumps, headgates, etc. Well & pump, sprinklers

   b. Height of storage dam _____ feet, active reservoir capacity _____ acre-feet; total reservoir capacity _____ acre-feet, materials used in storage dam: _____

      Period of year when water will be diverted to storage _____ (Month/Day) to _____ (Month/Day) inclusive.

   c. Proposed well diameter is 12 inches; proposed depth of well is 125 feet.

7. Time required for the completion of the works and application of the water to the proposed beneficial use is 5 years *(minimum 1 year – maximum 5 years).*

8. Description of proposed uses:
   a. If water is **not** for irrigation:
      (1) Give the place of use of water: _____ ¼ of _____ ¼ of Section _____ Township _____

      Range _____ B.M.

      (2) Amount of power to be generated: _____ horsepower under _____ feet of head.

      (3) List number of each kind of livestock to be watered _____

      (4) Name of municipality to be served _____, or number of families to be supplied with domestic water _____.

      (5) If water is to be used for other purposes describe: _____

b. If water is for irrigation, indicate acreage in each subdivision in the tabulation below:

TWP	RANGE	SEC.	NE¼				NW¼				SW¼				SE¼				TOTALS
			NE¼	NW¼	SW¼	SE¼	NE¼	NW¼	SW¼	SE¼	NE¼	NW¼	SW¼	SE¼	NE¼	NW¼	SW¼	SE¼	
8S	15E	22											40	40					80

Total number of acres to be irrigated 80

c. Describe any other water rights used for the same purposes as described above. _____

60 shares canal water are being rented at this time

9. a. Who owns the property at the point of diversion Applicant

b. Who owns the land to be irrigated or place of use "

c. If the property is owned by a person other than the applicant, describe the arrangement enabling the applicant to make this filing _____

10. Remarks _____

11. Map of proposed project: show clearly the proposed point of diversion, place of use, section number, township and range number.

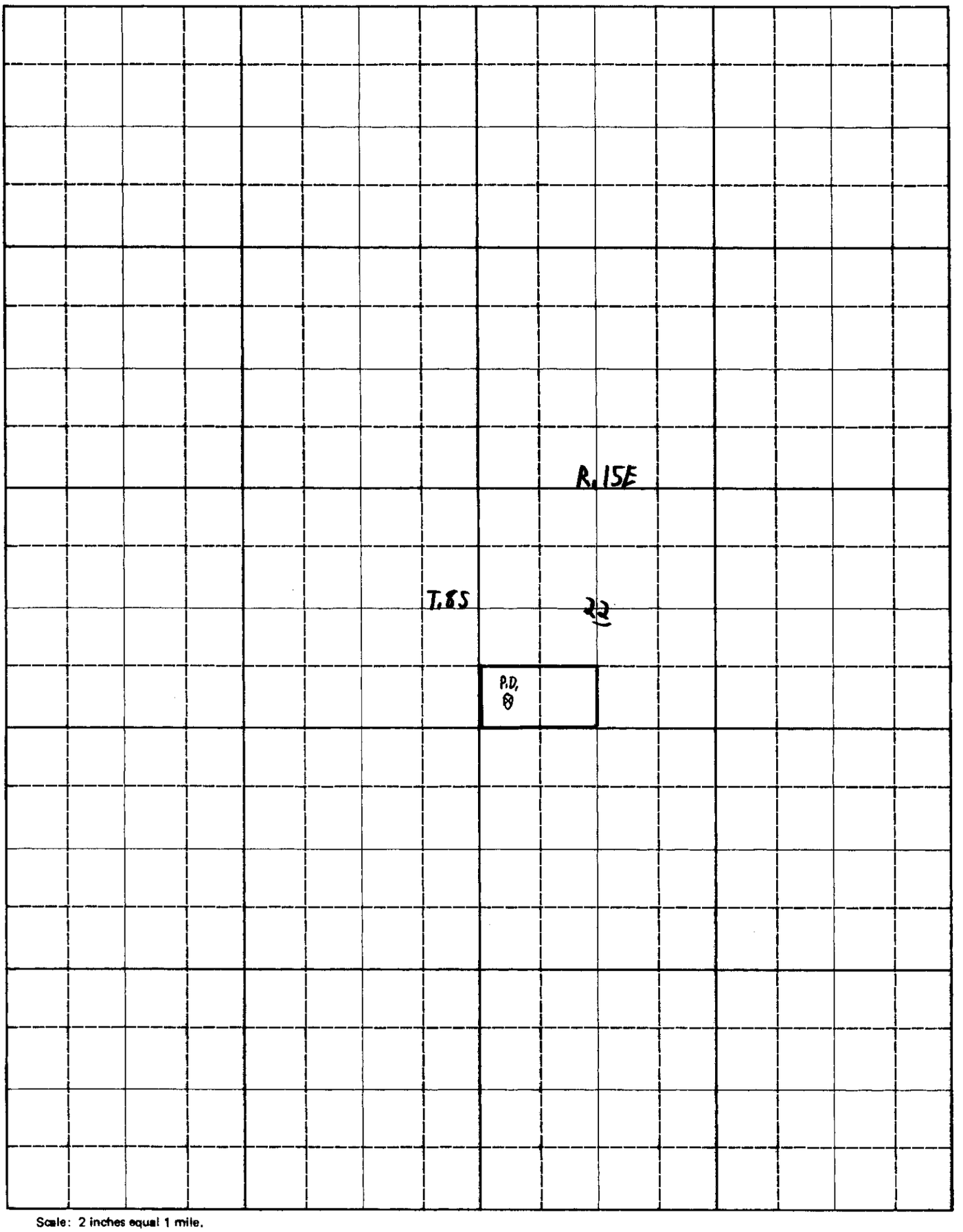

Scale: 2 inches equal 1 mile.

BE IT KNOWN that the undersigned hereby makes application for permit to appropriate the public waters of the State of Idaho as herein set forth.

(Applicant)

Proposed Priority 9/11/81

Received by GR Date 9-11-81 Time 11:35 am

Preliminary check by T.G. Blau Fee $ 65.00

Receipted by GR Date 9-11-81 #18759

Publication prepared by marya Date 9/15/81

Published in Gooding County Leader

Publication dates 9/23 + 9/30/81

Publication approved marya Date 9/22/81

Protests filed by: None

Copies of protests forwarded by _____

Hearing held by _____ Date _____

Recommended for (approval) denial by ADM RC

ACTION OF THE DIRECTOR, DEPARTMENT OF WATER RESOURCES

This is to certify that I have examined Application for Permit to appropriate the public waters of the State of Idaho No. ~~36-8000~~, and said application is hereby APPROVED.

1. Approval of said application is subject to the following limitations and conditions:

   a. SUBJECT TO ALL PRIOR WATER RIGHTS.

   b. Proof of construction of works and application of water to beneficial use shall be submitted on or before ~~November 1~~, 19 ~~86~~.

   c. The rate of diversion, if water is to be used for irrigation under this permit, when combined with all other water rights for the same land shall not exceed 0.02 cubic feet per second for each acre of land.

   d. Other: An access port or other device as specified by the Department shall be installed by the permit holder to provide for the installation of measuring equipment and the determination of the rate of diversion by the Department.

Witness my hand this 4th day of November, 1981.

L. Glen Saxton
Chief Operations Bureau

This Right has been Decreed in the SRBA.

MICROFILMED

CC: Water Permits Section
Adjudication - COA form sent ✓ SK

INTER-DEPARTMENT MEMO--1

FROM Scott King

DATE 2/13/95

TO File - WERT, LOREN
36-08000

SUBJECT Address correction.

Mr. Wert called. Needs order and address correction.

Correct address is 3115 S 1700 E
WENDELL ID 83355
536-2027

Action: Send order/COA form ✓ done SK
I fixed ~~Geo~~ 636-NAMES.DBF
SK

Scott King
SIGNATURE

WR Database updated 02-13-95 GS

MICROFILMED
JAN 17 1996

WR0749NP
No. L36-08000

IDAHO DEPARTMENT OF WATER RESOURCES
WATER RIGHT PROFILE REPORT

DATE: 01/11/94
PAGE: 1

OWNER CODE	NAME & ADDRESS	PRIORITY DATE	WATER USE	USE PERIOD FROM	USE PERIOD TO	DIVERSION RATE	DIVERSION VOLUME
C	LOREN WERT 5113 S 1700 E WENDELL ID 83355 (208) 536-2027	09/11/1981	IRRIGATION	04-01	10-31	0.80 CFS	160.0 AFA
				TOTAL DIVERSION:		0.80 CFS	160.0 AFA

Water Source: GROUNDWATER Tributary to: Stage: LICENSE

Point(s) of Diversion Capacity: 0.89 CFS

Point(s) of Diversion: T08S R15E S22 SWSESW GOODING County

Place of use Legal Description for: IRRIGATION

			NE				NW				SW				SE				
			NENE	NWNE	SWNE	SENE	NENW	NWNW	SWNW	SENW	NESW	NWSW	SWSW	SESW	NESE	NWSE	SWSE	SESE	
T	R	S	Lt Ac	Lt Ac	Lt Ac	Lt Ac	Lt Ac	Lt Ac	Lt Ac	Lt Ac	Lt Ac	Lt Ac	Lt Ac	Lt Ac	Lt Ac	Lt Ac	Lt Ac	Lt Ac	SUM
08S	15E	22											09	31					40.0
																		TOTAL ACRES	40.0

Pou County: GOODING

Other Water Rights Listing Overlapping Place(s) of use:
36-08000

Conditions of Approval:
803 - The right holder shall use the full allotment of his surface
- water right, to the extent it is available, in conjunction with
- groundwater diverted pursuant to this right.
R31 - This right when combined with all other rights shall provide no
- more than .02 cfs per acre nor more than 4.0 afa per acre for the
- lands above.

Remarks: Single point of diversion located on or near line between SESWSW and SWSESW, S22, T08S, R15E.

Dates: App. Received: 09/11/1981 Priority Date: 09/11/1981
Proof Due Date: 10/01/1991 Proof Made Date: 09/25/1991
Exam Made Date: 07/02/1992 Exam Sent to S.O.: 12/14/1993
Licensed Date:

Misc: Water District Number: Field Exam Fee:

Comments: Date: 11/22/1991 User-ID: VAULT Subject: Proof of Beneficial Use Rcvd
Proof of Beneficial Use Rcvd

Audit: 12/22/93 CHAPMAN 12/22/93 CHAPMAN

(WATER RIGHT NUMBERS THAT BEGIN WITH AN '*' ARE ADJUDICATION CLAIMS)

WR-NUMBER	SOURCE	NE NE Lt	NE NE Ac	NE NW Lt	NE NW Ac	NE SW Lt	NE SW Ac	NE SE Lt	NE SE Ac	NW NE Lt	NW NE Ac	NW NW Lt	NW NW Ac	NW SW Lt	NW SW Ac	NW SE Lt	NW SE Ac	SW NE Lt	SW NE Ac	SW NW Lt	SW NW Ac	SW SW Lt	SW SW Ac	SW SE Lt	SW SE Ac	SE NE Lt	SE NE Ac	SE NW Lt	SE NW Ac	SE SW Lt	SE SW Ac	SE SE Lt	SE SE Ac	SUM
L3608000	T08S R15E S22 GROUNDWATER																					09	31											40
0100005	SNAKE RIVE																																	
0100016	SNAKE RIVE																																	
0100212	SNAKE RIVE																																	
0100213	SNAKE RIVE																																	
0100215	SNAKE RIVE																																	
0100220	SNAKE RIVE																																	
~~3608000~~	~~GROUNDWATE~~																					~~40~~	~~40~~											~~80~~
~~A3608000~~	~~GROUNDWATE~~																					~~20~~	~~40~~											~~60~~

State of Idaho
DEPARTMENT OF WATER RESOURCES
1301 North Orchard Street, Statehouse Mail, Boise, Idaho 83720-9000
Phone: (208) 327-7900 FAX: (208) 327-7866

CECIL D. ANDRUS
GOVERNOR

R. KEITH HIGGINSON
DIRECTOR

January 18, 1994

LOREN WERT
5113 S 1700 E
WENDELL ID 83355

RE: WATER RIGHT NO. 36-08000

Dear Water Right Holder(s):

Enclosed herewith is a copy of the Water Right License issued on the above referenced permit along with a copy of your approved application for amendment.

Should you have any questions regarding these documents, please feel free to contact this office.

Sincerely,

JIM JOHNSON
Water Rights Supervisor

JJ:dc

Enclosure

RECEIVED
JAN 19 1994

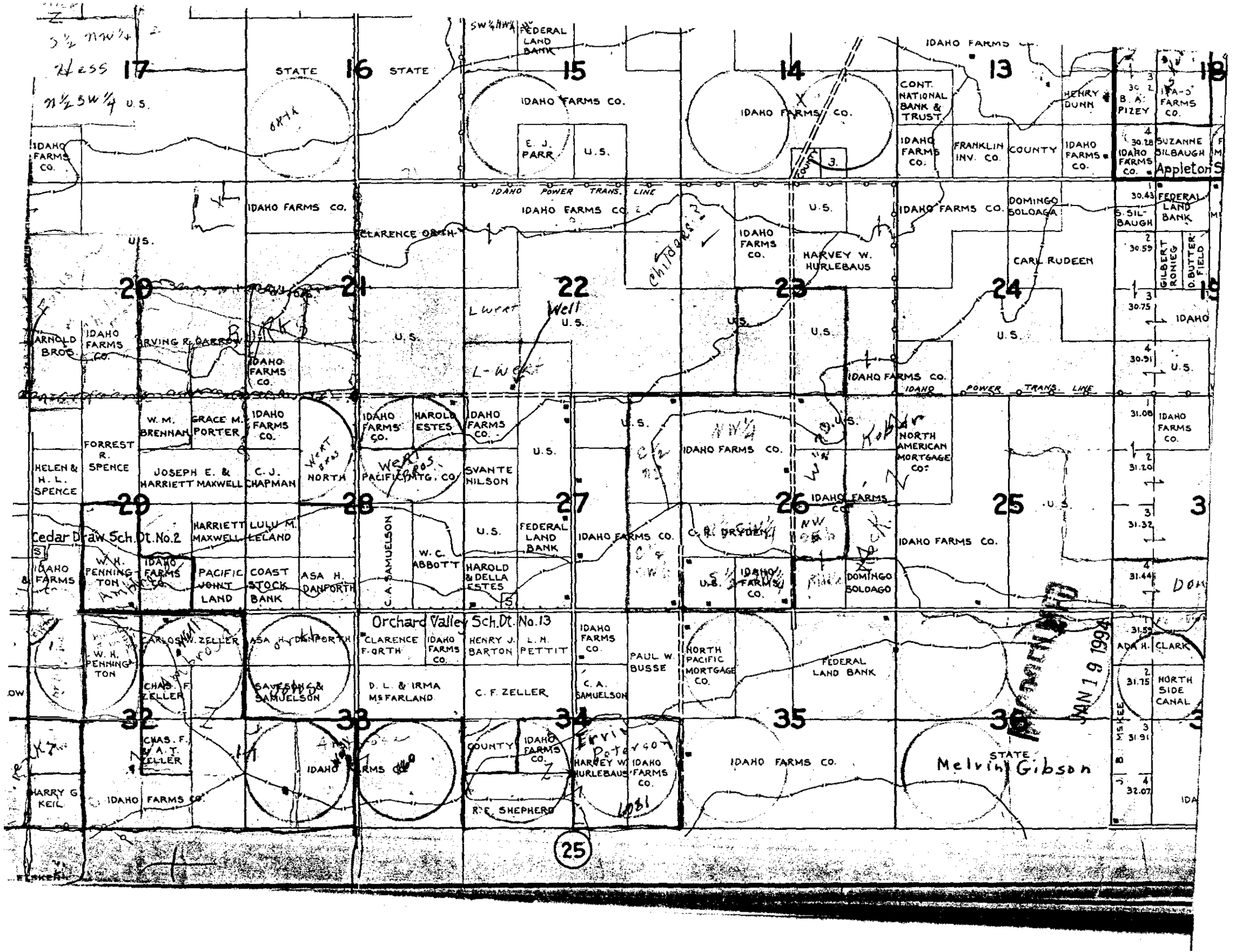

17
16
15
14
13
18
20
21
22
23
24
19
29
28
27
26
25
32
33
34
35
36
25
STATE
STATE
FEDERAL LAND BANK
IDAHO FARMS CO.
IDAHO FARMS CO.
CONT. NATIONAL BANK & TRUST
HENRY DUNN
B. A. PIZEY
IDAHO FARMS CO.
E. J. PARR
U.S.
IDAHO FARMS CO.
FRANKLIN INV. CO.
COUNTY
IDAHO FARMS CO.
IDAHO FARMS CO.
SUZANNE SILBAUGH
Appleton S
IDAHO POWER TRANS. LINE
IDAHO FARMS CO.
IDAHO FARMS CO.
U.S.
IDAHO FARMS CO.
DOMINGO SOLOAGA
S. SILBAUGH
FEDERAL LAND BANK
CLARENCE ORTH
IDAHO FARMS CO.
HARVEY W. HURLEBAUS
CARL RUDEEN
GILBERT RONIEG
D. BUTTERFIELD
Childers
L Wert
Well
L-Wert
ARNOLD BROS.
IDAHO FARMS CO.
IRVING R. DARROW
IDAHO FARMS CO.
IDAHO FARMS CO.
IDAHO POWER TRANS. LINE
W. M. BRENNAN
GRACE M. PORTER
IDAHO FARMS CO.
IDAHO FARMS CO.
HAROLD ESTES
IDAHO FARMS CO.
U.S.
IDAHO FARMS CO.
NORTH AMERICAN MORTGAGE CO.
IDAHO FARMS CO.
FORREST R. SPENCE
HELEN & H. L. SPENCE
JOSEPH E. & HARRIETT MAXWELL
C. J. CHAPMAN
NORTH
PACIFIC MTG. CO.
SVANTE NILSON
Cedar Draw Sch. Dt. No. 2
HARRIETT MAXWELL
LULU M. LELAND
C. A. SAMUELSON
W. C. ABBOTT
U.S.
FEDERAL LAND BANK
IDAHO FARMS CO.
C. R. DRYDEN
IDAHO FARMS CO.
IDAHO FARMS CO.
W. H. PENNINGTON
IDAHO FARMS CO.
PACIFIC JOINT LAND
COAST STOCK BANK
ASA H. DANFORTH
HAROLD & DELLA ESTES
U.S.
IDAHO FARMS CO.
DOMINGO SOLOAGO
Orchard Valley Sch. Dt. No. 13
W. H. PENNINGTON
CARLOS W. ZELLER
ASA H. DANFORTH
CLARENCE F. ORTH
IDAHO FARMS CO.
HENRY J. BARTON
L. H. PETTIT
IDAHO FARMS CO.
PAUL W. BUSSE
NORTH PACIFIC MORTGAGE CO.
FEDERAL LAND BANK
ADA H. CLARK
CHAS. F. ZELLER
SAVESON & SAMUELSON
D. L. & IRMA McFARLAND
C. F. ZELLER
C. A. SAMUELSON
NORTH SIDE CANAL
CHAS. F. & A. T. ZELLER
IDAHO FARMS CO.
COUNTY
IDAHO FARMS CO.
HARVEY W. HURLEBAUS
IDAHO FARMS CO.
IDAHO FARMS CO.
STATE
Melvin Gibson
HARRY G. KEIL
IDAHO FARMS CO.
R. E. SHEPHERD
JAN 19 1994

Well site

SE¼ - SW¼ - SW¼

Sec 22. - 8S

Range 15 E Bm.

State of Idaho
DEPARTMENT OF WATER RESOURCES
1301 North Orchard Street, Statehouse Mail, Boise, Idaho 83720-9000
Phone: (208) 327-7900 FAX: (208) 327-7866

CECIL D. ANDRUS
GOVERNOR

R. KEITH HIGGINSON
DIRECTOR

December 23, 1993

LOREN WERT
5113 S 1700 E
WENDELL ID 83355

RE: WATER RIGHT NO. 36-08000

Dear Water Right Holder(s):

The above referenced water right is in the process of being licensed. However, before a license can be issued, your permit must be amended to correspond with the findings of the Department's field examiner.

The enclosed application for amendment contains information that will be included on the license when it is issued. The amendment reflects a change in the location of the point(s) of diversion. Please review carefully and if you concur, sign the amendment and return with the $20.00 filing fee within 14 days.

If you do not concur with this information, please contact me as soon as possible.

Sincerely,

JIM JOHNSON
Water Rights Supervisor

JJ:dc

Enclosure

RECEIVED
JAN 19 1994

LICENSE REVIEW CHECKLIST

Permit # 36-08000 Date 12-22-93 Brenda Chapman

	Yes	No	
NAME	___	✓	Or Address Change?
PRIORITY DATE	___	✓	Advance? ___ Advanced to: ___
	___	✓	Order to Reinstate Needed?
	___	✓	Incorrect Fee for rate recommended?
SOURCE	___	✓	Changes? Clarification of **Originally Intended** source ___
	___	✓	Notice of Intent to Void - Source change.
P/D	✓	___	Amendment Needed? CHANGE to SESW
	___	✓	Overlap(s) ___
P/U	___	✓	Amendment Needed? ___
	___	✓	Overlap(s) ___
TOTAL CFS	___	✓	Measurement ✓ Theoretical only ___
			Polysonic 400 gpm = .89 CFS
			Allowable Amount: 40 acres x .02 = .80
			Capacity of System: .89
TOTAL VOLUME			Season of Use: c/4.0 4-1 to 10-31
	___	✓	Calculations: 40 x 4 = 160 AF
			Flow limit: .80 x 214 x 1.9835 = 339.5
USES	___	✓	Change(s) in Nature of Use? ___
	___	✓	Amendment Needed? ___
REMARKS	___	✓	Multiple P/Ds in 1/4 1/4? ___
	803	___	Special Overlap App mentions Canal Dist Shares
add W33	___	✓	Other ___
CONDITIONS	___	✓	Measuring/Locking Devices
	___	✓	W/Master Control ✓ Water Dist
	R31	___	Irrigation Overlap 9-11-81 App Rec'd
	___	✓	Water Quality 8-31-92 Exam Made

COMMENTS: Amend P/D; Reduce acres and rate

RECOMMENDED	CFS	DIV VOL
Irrigation	.80	160

LICENSE ___
1ST AMEND LETTER P39
2ND AMEND LETTER P47

Form 219
6/92

STATE OF IDAHO
DEPARTMENT OF WATER RESOURCES

BENEFICIAL USE FIELD REPORT

RECEIVED
DEC 15 1993
Department of Water Resources

A. GENERAL INFORMATION

Permit No. 36-8000

1. Owner: Loren West Phone No. 536-2027

Current Address: 5113 S. 1700 E. Wendell 83355

2. Accompanied by: LorenWest EXAM DATE: 7-2-92 / 8-31-92

Address: _____ Phone No. _____

Relationship to Permit Holder: owner

3. Source: brounduater tributary to _____

B. OVERLAP REVIEW

1. Other water rights with the same place of use: NoWE

2. Other water rights with the same point of diversion: NoWE

C. DIVERSION AND DELIVERY SYSTEM

1. **Point(s) of Diversion:**

Ident No.	Gov't Lot	¼	¼	¼	Sec.	Twp.	Rge.	County	Method of Determination/Remarks
		SW	SE	SW	22	8S	15E	boodling	Aerial Photo, Inspection

2. **Place(s) of Use:** Indicate Method of Determination Aerial Photo

TWP	RGE	SEC	NE				NW				SW				SE				Totals
			NE	NW	SW	SE	NE	NW	SW	SE	NE	NW	SW	SE	NE	NW	SW	SE	
8S	15E	22											9	31					40

RECEIVED
JAN 19 1994

3. **Delivery System Diagram**: Indicate all major components and distances between components. Indicate weir size/ditch size/pipe i.d. as applicable.

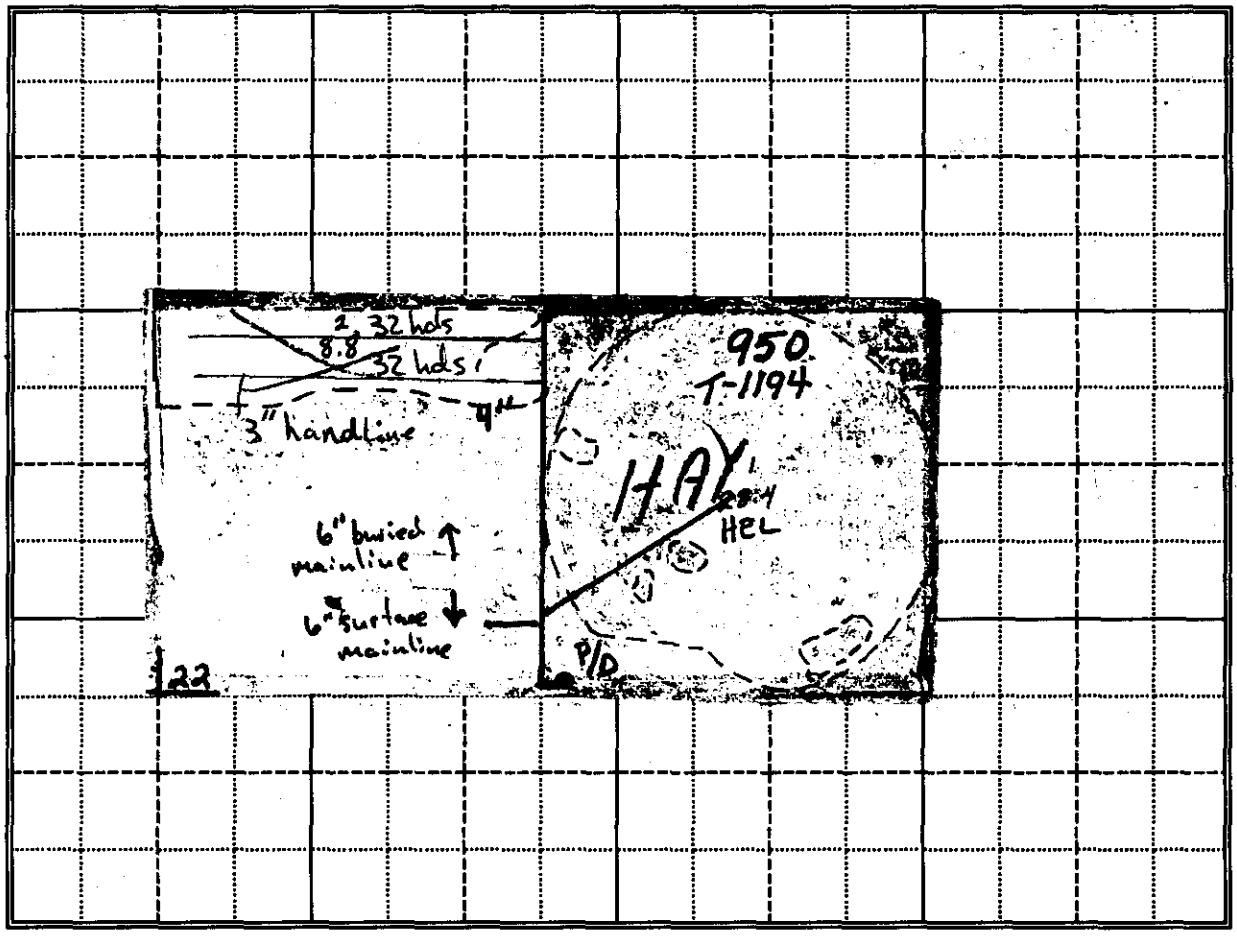

Scale: 1" = 660'

✓ Copy of USGS Quadrange Attached Showing location(s) of point(s) of diversion and place(s) of use (required).

✓ Aerial Photo Attached (required for irrigation of 10+ acres)

✓ Photo of Diversion and System Attached

4.

Well or Diversion Identification No.*	Motor Make	Hp	Motor Serial No.	Pump Make	Pump Serial No. or Discharge Size
	STA-RITE	30	Model No. 400R8		

Code to correspond with No. on map and aerial photo

D. FLOW MEASUREMENTS

1.

Measurement Equipment	Type	Make	Model No.	Serial No.	Size	Calib. Date
Polysonic	TyneFlyte	Polysonics	TF-P	W7H5806		JAN 19 1994

2. **Measurements:** On August 31 1992, an average flow rate of 400 gpm or .89 cfs was recorded with the polysonic. See the attached computer reading.

E. NARRATIVE/REMARKS/COMMENTS

This well was drilled in 1988. A 30 H.P submersible pump was installed. A well log is attached.

A 6" surface mainline runs north from the P/D. It turns to a buried mainline approximately 300' from the well. It narrows to a 4" buried mainline near the end of the quarter mile line. A 6" buried line runs northeast from this mainline to the center of the pivot.

This 400 gpm pivot has 5 towers. The owner also has two quarter-mile 3" handlines that run west from the 4" buried mainline. The quarter-mile handlines have 32 hds on each with 5/32" nozzle diameters.

Due to the pump's capacity, the owner runs the handlines at different times than the pivot.

During the exam, I used the polysonic to measure 400 gpm diversion rate. The owner had his pivot & two sprinkler heads running during this measurement.

Acreage was determined with an aerial photo & planimeter. Since the pivot ran over certain rock croppings in the photo, I included this acreage accordingly. The owner claimed to have watered more than 9 acres the last couple of years in the SWSW tract. After looking at aerial slides at the bonding ASCS from 1987-1991, I find this statement not valid.

Legal limit .80 cfs — Legal limit 160 afa

Measured during exam .89 cfs — Measured capacity of system 379 afa

Paid for licensing exam up to 2.0 cfs

Note: Brian Black of IDWR conducted a field exam on 7-2-92. I met with Loren on 8-31-92 & finished the exam & the report.

RECEIVED
JAN 19 1994

Have conditions of permit approval been met? ✓ yes ___ no

F. FLOW CALCULATIONS ✓ Additional Computation Sheets Attached

Measured Method:

G. VOLUME CALCULATIONS

1. Volume Calculations for Irrigation:

$V_{I.R.}$ = (Acres Irrigated) x (Irrigation Requirement) = (40)(4.0) = 160 afa

$V_{D.R.}$ = [Diversion Rate (cfs)] x (Days in Irrigation Season) x 1.9835 = (.80)(214)(1.9835) = 339 afa

V = Smaller of $V_{I.R.}$ and $V_{D.R.}$ = 160 afa

2. Volume Calculations for Other Uses:

H. RECOMMENDATIONS

1. Recommended Amounts

Beneficial Use	Period of Use From	Period of Use To	Rate of Diversion Q (cfs)	Annual Volume V (afa)
Irrigation	4/1	10/31	.80 cfs	160 afa
		Totals:	.80 cfs	160 afa

2. Recommended Amendments

✓ Change P.D. as reflected above ___ Add P.D. as reflected above ___ None

___ Change P.U. as reflected above ___ Add P.U. as reflected above ___ Other

I. AUTHENTICATION

Field Examiner's Name Brett Barry Date 9-16-92

Reviewer _____ Date _____

PROFESSIONAL ENGINEER * REGISTERED * 3445 * STATE OF IDAHO * JOHN R. HOLMES

RECEIVED

JAN 19 1994

MODE SELECT
INPUT

OUTER DIAMETER
6.05425 IN

PIPE MATERIAL
? CS,SS

WALL THICKNESS
0.1080 IN

INNER LINING
? NO LING.

KIND OF FLUID
? WATER

SENSOR MOUNTING
? V

TYPE OF SENSOR
? SMALL

DATA CHANGE
? NO

SPACING
4.123 IN V

ZERO MODE
CLEAR

ZERO MODE
AUT ZERO

ZERO MODE
ZERO OPR

ZERO MODE
ZERO OPR

JAN 19 1994

DAMPING SET
15 SEC

08-31 14:2700 *R
+369.840E 0GPM

08-31 14:2700 *R
+368.520E 0GPM

08-31 14:2700 *R
+367.727E 0GPM

08-31 14:2800 *R
+002.90 % AI2 —

MODE SELECT
T0 CHECK

0220.4 MMSEC
101.02 % T0 —

08-31 14:3100 *R
+223.753E 2GPH

08-31 14:3200 *R
+374.067E 0GPM

08-31 14:3200 *R
+370.897E 0GPM

MODE SELECT
T0 CHECK

DAMPING SET
15 SEC

08-31 15:0800 *R
+405.240E 0GPM

08-31 15:0900 *R
+408.145E 0GPM

[redacted] *R

[redacted]

[redacted] *R >

[redacted] Avg. 400gpm or .89cfs

08-31 15:1000 *R
+003.00 % AI2

MODE SELECT
T0 CHECK

0221.5 MMSEC
101.52 % T0 —

GROUNDWATER MEASUREMENT REQUIREMENT ANALYSIS FILE: 36-8000
********** DATE: 9-16-92
BY: Brett Bauer

THEORETICAL RATE OF FLOW: $Q = \frac{(8.8) \times (H.P.) \times (EFF.)}{TDH}$

Q = CFS
H.P. = Total Brake Horsepower of pumping plant (including booster)
EFF. = Pumping plant efficiency (ASSUME 70% OR 0.70)
TDH = total dynamic head = [(LIFT) + (PSI X 2.31)]
LIFT = depth to water in FEET from land surface to pumping water level
PSI = pumping pressure measured in psi near pump (if open dicharge assume zero [0])

$$Q = \frac{(8.8)\ (30\ H.P.)\ (0.70)}{[\ (120\ feet) + (40\ psi \times 2.31)\ ]} = .87\ cfs$$

LIFT FROM:	PSI FROM:	NOTES ON PUMP:
measurement ( )	measurement ( )	Motor Make, Serial or ID
owner ( )	owner ( )	STR-RITE # 40088
area estimate ( )	estimate (✓)	Pump Make, Serial or ID, rating
well logs (✓)	owner gage ( )	

Booster (Y) (N)

REMARKS There was no pressure gage by the well head.

ANNUAL VOLUME ANALYSIS

POTENTIAL Acre Feet/Acre/Annum = $\frac{(DAYS\ IN\ SEASON) \times (1.98) \times (Q)}{(RECOMMENDED\ ACRES\ IRRIGATED)}$

(season)	(days)
3/15 - 11/15	246
4/1 - 11/1	215
4/15 - 10/15	184
3/1 - 12/1	276

$$POTENTIAL = \frac{(214\ days) \times (1.98) \times (.87\ cfs)}{(40\ acres)}$$

POTENTIAL = 9.2 afa/acre

REQUIRED Acre Feet/Acre/Annum = 4.0 afa/acre
(AF/Ann/Ac irrigation requirement from chart for area)
NOTE that this is **NOT** Consumptive use

IF POTENTIAL IS GREATER THAN REQUIRED THEN NO MEASUREMENT NECESSARY ( )

IF POTENTIAL IS LESS THAN REQUIRED THEN MEASUREMENT IS NECESSARY ( )

RECEIVED
JAN 19 1994

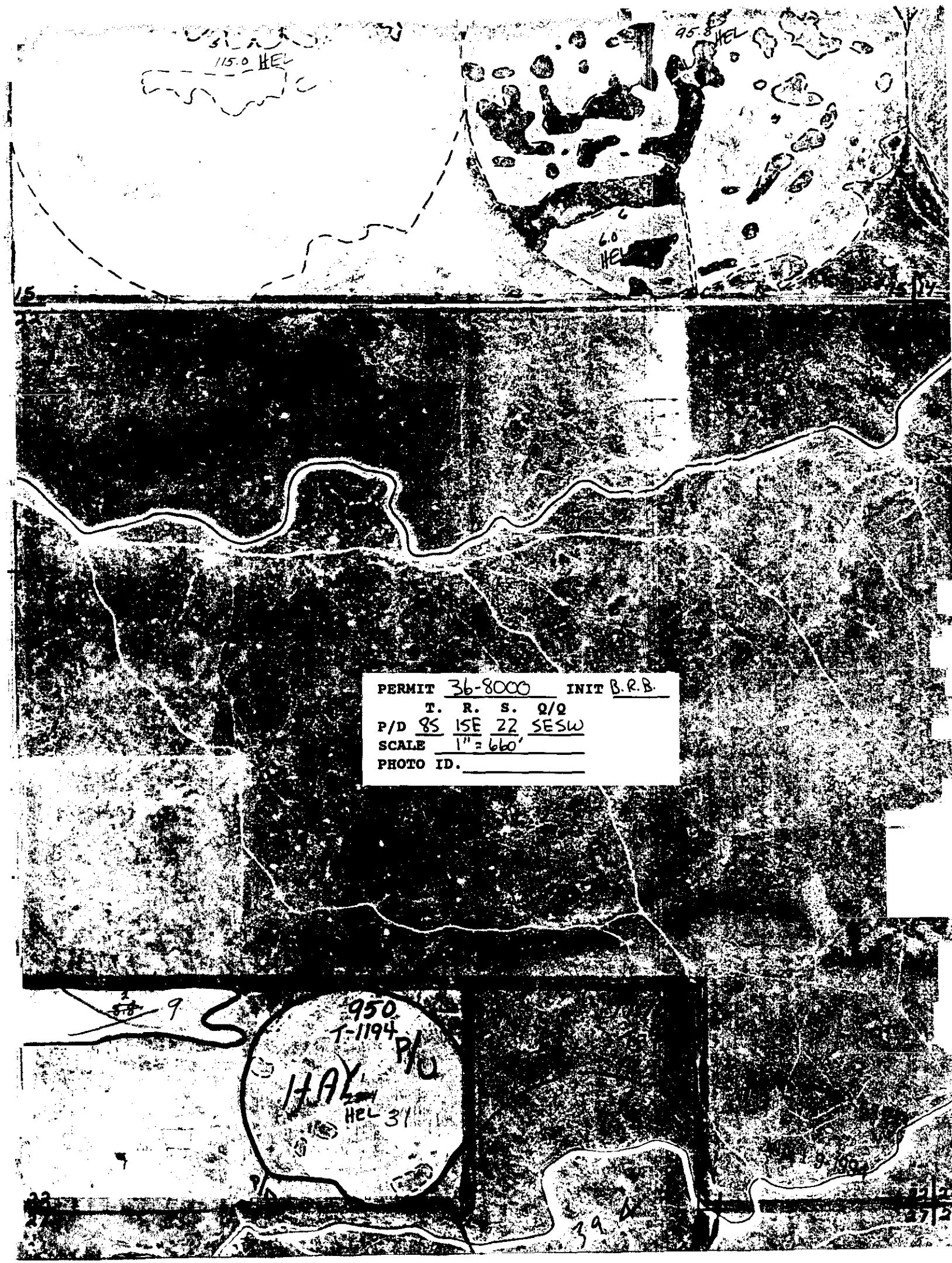
115.0 HEL
95.8 HEL
6.0 HEL
15
14
PERMIT 36-8000 INIT B.R.B.
T. R. S. Q/Q
P/D 8S 15E 22 SESW
SCALE 1" = 660'
PHOTO ID.
9
950
T-1194
P/U
HAY
HEL 31
39
27
26

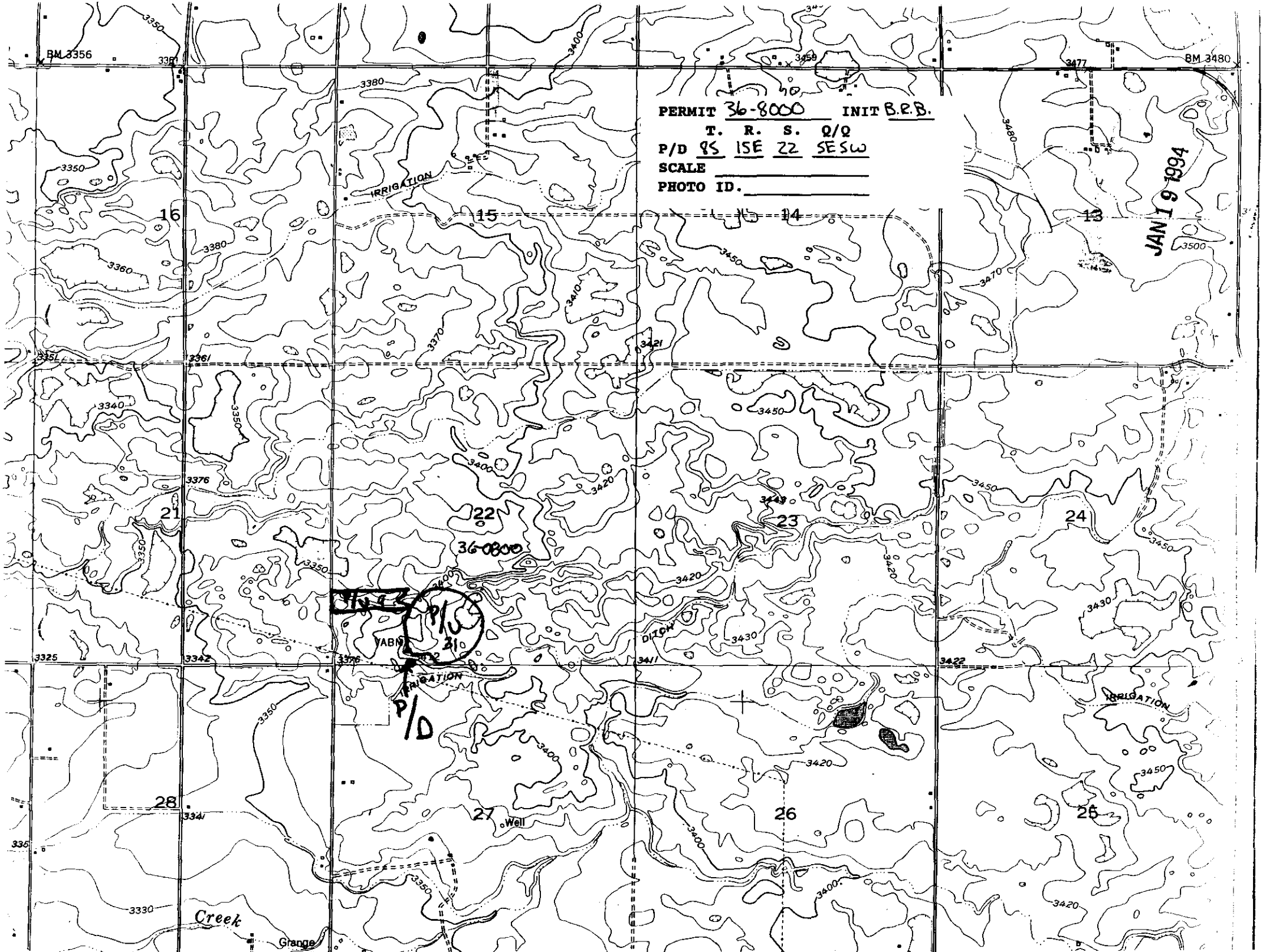
PERMIT 36-8000 INIT B.E.B.
T. R. S. Q/Q
P/D 9S 15E 22 SESW
SCALE
PHOTO ID.
JAN 19 1994
BM 3356
BM 3480
IRRIGATION
16
15
14
13
21
22
23
24
27
26
25
28
36-0800
P/D
Creek
Grange
Well
DITCH

Form 238-7
7-82

STATE OF IDAHO
DEPARTMENT OF WATER RESOURCES

WELL DRILLER'S REPORT

State law requires that this report be filed with the Director, Department of Water Resources within 30 days after the completion or abandonment of the well.

USE TYPEWRITER OR BALLPOINT PEN

RECEIVED
JUL - 5 1988
Department of Water Resources

1. WELL OWNER

Name [illegible]

Address [illegible]

Owner's Permit No. 36-98-5317 Rite Aid #4620

2. NATURE OF WORK

☒ New well ☐ Deepened ☐ Replacement
☐ Abandoned (describe abandonment procedures such as materials, plug depths, etc. in lithologic log)

3. PROPOSED USE

☐ Domestic ☒ Irrigation ☐ Test ☐ Municipal
☐ Industrial ☐ Stock ☐ Waste Disposal or Injection
☐ Other _____ (specify type)

4. METHOD DRILLED

☒ Rotary ☒ Air ☐ Hydraulic ☐ Reverse rotary
☐ Cable ☐ Dug ☐ Other _____

5. WELL CONSTRUCTION

Casing schedule: ☒ Steel ☐ Concrete ☐ Other _____

Thickness	Diameter	From	To
.025 inches	10 inches	+1½ feet	122½ feet
_____ inches	SCRN inches	1½ feet	32 feet
_____ inches	BLANK inches	32 feet	122½ feet
_____ inches	_____ inches	_____ feet	_____ feet

Was casing drive shoe used? ☒ Yes ☐ No
Was a packer or seal used? ☐ Yes ☒ No
Perforated? ☐ Yes ☒ No
How perforated? ☐ Factory ☐ Knife ☐ Torch
Size of perforation _____ inches by _____ inches

Number	From	To
_____ perforations	_____ feet	_____ feet
_____ perforations	_____ feet	_____ feet
_____ perforations	_____ feet	_____ feet

Well screen installed? ☐ Yes ☒ No
Manufacturer's name _____
Type _____ Model No. _____
Diameter ___ Slot size ___ Set from _____ feet to _____ feet
Diameter ___ Slot size ___ Set from _____ feet to _____ feet
Gravel packed? ☐ Yes ☒ No ☐ Size of gravel _____
Placed from _____ feet to _____ feet
Surface seal depth 12 Material used in seal: ☐ Cement grout
☒ Bentonite ☐ Puddling clay ☐ _____
Sealing procedure used: ☐ Slurry pit ☐ Temp. surface casing
☒ Overbore to seal depth
Method of joining casing: ☒ Threaded ☒ Welded ☐ Solvent Weld
☐ Cemented between strata
Describe access port _____

6. LOCATION OF WELL

Sketch map location must agree with written location.

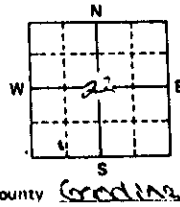

Subdivision Name _____
Lot No. _____ Block No. _____
County Gooding
SW ¼ SW ¼ Sec. 22, T. 8 ☐N/S, R. 15 ☒E/W

7. WATER LEVEL

Static water level 17 feet below land surface.
Flowing? ☐ Yes ☒ No G.P.M. flow ___
Artesian closed-in pressure _____ p.s.i.
Controlled by: ☐ Valve ☐ Cap ☐ Plug
Temperature ___ °F. Quality _____
Describe artesian or temperature zones below.

8. WELL TEST DATA

☐ Pump ☐ Bailer ☐ Air ☐ Other _____

Discharge G.P.M.	Pumping Level	Hours Pumped

9. LITHOLOGIC LOG

Bore Diam.	Depth From	Depth To	Material	Water Yes	Water No
12	0	3	TOPSOIL		X
12	3	12	GRAVEL		X
	12	14	BOULDERS		X
	14	17	GRAVEL		X
↓	17	18	BLACK LAVA		X
12	18	19	BOULDERS		X
10	19	27	BLACK LAVA		X
↑	27	30	BLACK LAVA		
↓	30	125	BLACK LAVA		
10	125	155	BLACK LAVA	X	
6	155	180	BLACK LAVA		

RECEIVED
JAN 19 1994

10.

Work started April 21 finished April 26

11. DRILLERS CERTIFICATION

I/We certify that all minimum well construction standards were complied with at the time the rig was removed.

Firm Name [illegible] Firm No. [illegible]
Address [illegible] Date [illegible]
Signed by (Firm Official) [illegible]
and
(Operator) [illegible]

USE ADDITIONAL SHEETS IF NECESSARY — FORWARD THE WHITE COPY TO THE DEPARTMENT



#36-8000

↖ P/D

P/U photo taken from southwest corner of pivot looking northeast



JAN 19 1994

State of Idaho
DEPARTMENT OF WATER RESOURCES
1301 North Orchard Street, Statehouse Mail, Boise, Idaho 83720-9000
Phone: (208) 327-7900 FAX: (208) 327-7866

CECIL D. ANDRUS
GOVERNOR

R. KEITH HIGGINSON
DIRECTOR

November 19, 1991

Loren Wert
5113 South 1700 East
Wendell, ID 83355

Re: Permit No. 36-0800

PROOF ACKNOWLEDGEMENT LETTER

Dear Permit Holder:

Enclosed is a copy of your proof of beneficial use form received in this office on September 25, 1991.

Please note the enclosed copy of your approved application for permit which allows for irrigation of up to 80 acres and a diversion rate of 1.6 cfs. A license cannot be issued for a rate greater than the maximum rate approved on the permit.

The total rate of diversion for which proof is submitted has been amended to show 1.6 cfs. The license exam fee for 1.6 cfs and 2.0 cfs is the same, therefore, we have processed your check. The department will continue processing the proof by notifying the region that a field exam is needed.

If you have any questions or if I can be of any further assistance, please feel free to contact me.

Sincerely,

Karen L. Gustafson

Karen L. Gustafson
Secretary/Records Manager

Enclosures

C: IDWR - Regional Office

RECEIVED
DEC 10 1991

ANALYSIS SHEET
for
PROOF OF BENEFICIAL USE

Permit No. 36-08000 Date 11/19/91

GENERAL CONSIDERATIONS
- yes Name same as permit?
- no Address same as permit? If no, indicate below.
- yes Proof timely received? If no, complete priority advancement below.

SOURCE OF WATER
- ____ Surface water source
- ✓ Ground water source
  - yes Drill permit req'd?
  - yes Copy in file? Drill permit no. 36-88-S-017
  - 150 Amt paid for drilling permit? yes Correct?
  - yes Well log in file?

LICENSE EXAMINATION FEE
- yes Required?
- NS Amount submitted?
- yes Correct amount?

MEASURING DEVICE
- yes Measuring device or access port required?
- yes Installed?
- NA Waiver requested or needed?

DEFICIENCIES OR ACTION ITEMS newaddress - 5113 S 1700 E
phone - 536-2027
special letter - only 1.6 cfs

PRIORITY CALCULATION

Date proof received	NA		
Date proof due		-	
No. of days late		=	
Priority date		+	
NEW PRIORITY DATE		=	

11/22/91 KRG

Form 235-1
6/87

Drilling Permit No. 36 - 88-S.017
Water Permit No. 36-8000
Injection Permit No. _____

State of Idaho
Department of Water Resources

DRILLING PERMIT

(Authorizing Construction of a Well)*

MAR 25 1988
Department of Water Resources

1. Applicant Loren Wert
2. Address 3403 ~~East~~ South, 3000 ~~South~~ East, Wendell, ID 83355

(X) Well Owner ( ) Well Operator ( ) Other, specify _____

3. Water right permit no. 36-8000 ; Injection well permit no. _____
4. Proposed well location 1/4 SW 1/4 SW 1/4, or Gov't lot No. _____,
   Sec. 22, Twp. 8S, Rge. 15E, County Gooding,
   Lot, block and subdivision _____
5. Proposed use of well: (Check all that apply)

   ( ) Domestic ( ) Stockwater ( ) Monitoring

   (X) Irrigation ( ) Industrial ( ) Municipal

   ( ) Injection ( ) Other, Specify _____
6. Well construction information:

   (XX) New well ( ) Deepen ( ) Replace

   Proposed surface diameter 12" Proposed depth 125

   Anticipated bottom hole temperature:

   (XX) 85° F or less (Cold water well)
   ( ) 85° F to 212° F (Low temp. geothermal well)
   ( ) 212° F or more (Geothermal well)
7. Anticipated construction start date Within 30 days
8. Well Driller (if known) _____

   Address _____

   Date 3-22-88 Applicant's signature Tom West

   Title _____

MICROFILMED
DEC 10 1991

* After other pre-requisite approvals have been obtained.

Construction start extension to _____

Extension approved by _____

ACTION OF IDWR

(✓) Approved ( ) Denied

The approval of this permit authorizes the construction of a well as described on this application subject to the conditions on this permit.

GENERAL CONDITIONS:

1. The well must be constructed in compliance with the applicable statutes, specific conditions of approval shown on the water right permit, injection well permit, transfer or amendment and the rules and regulations of the Department for water appropriation, injection wells and well construction standards.

2. This drilling permit is valid for two (2) months from its date of issuance for the start of construction and is valid for one (1) year from the date of issuance for completion of the well unless an extension has been granted.

3. The permit holder or his representative shall notify the Department ten (10) days prior to the start of construction unless good cause for later notification can be shown.

4. The well shall be constructed by a driller currently licensed in the State of Idaho who must maintain a copy of the drilling permit at the drilling site.

5. Issuance of this drilling permit does not authorize trespass on the land of another party.

6. This permit does not constitute other local, county, state or federal approvals which may be required for construction of a well.

SPECIFIC CONDITIONS:

Dated this 23 day of March, 1988.

Signed Loren O Haluen

Title Southern Regional Mgr

Receipted by JS Fee $100.00 Date 3-22-88

Receipt No. 45576 Construction start date DEC 10 1991

Construction start extension to _____

Extension approved by _____

238 2
82

STATE OF IDAHO
DEPARTMENT OF WATER RESOURCES

WELL DRILLER'S REPORT

State law requires that this report be filed with the Director, Department of Water Resources within 30 days after the completion or abandonment of the well.

RECEIVED
USE TYPEWRITER OR BALLPOINT PEN
JUL - 5 1988
Department of Water Resources

1. WELL OWNER

Name [illegible]

Address Wendell

Owner's Permit No. 26-98-5717 (Water Rgt #36-[illegible])

2. NATURE OF WORK

☒ New well ☐ Deepened ☐ Replacement
☐ Abandoned (describe abandonment procedures such as materials, plug depths, etc. in lithologic log)

3. PROPOSED USE

☐ Domestic ☒ Irrigation ☐ Test ☐ Municipal
☐ Industrial ☐ Stock ☐ Waste Disposal or Injection
☐ Other _____ (specify type)

4. METHOD DRILLED

☒ Rotary ☒ Air ☐ Hydraulic ☐ Reverse rotary
☐ Cable ☐ Dug ☐ Other _____

5. WELL CONSTRUCTION

Casing schedule: ☒ Steel ☐ Concrete ☐ Other _____

Thickness	Diameter	From	To
.025 inches	10 inches +	1½ feet	122½ feet
inches	Screen inches	1½ feet	82 feet
inches	Welded inches	82 feet	122½ feet
inches	inches	feet	feet

Was casing drive shoe used? ☒ Yes ☐ No
Was a packer or seal used? ☐ Yes ☒ No
Perforated? ☐ Yes ☒ No
How perforated? ☐ Factory ☐ Knife ☐ Torch
Size of perforation _____ inches by _____ inches

Number	From	To
perforations	feet	feet
perforations	feet	feet
perforations	feet	feet

Well screen installed? ☐ Yes ☒ No
Manufacturer's name _____
Type _____ Model No. _____
Diameter ___ Slot size ___ Set from ___ feet to ___ feet
Diameter ___ Slot size ___ Set from ___ feet to ___ feet
Gravel packed? ☐ Yes ☒ No ☐ Size of gravel _____
Placed from _____ feet to _____ feet
Surface seal depth 13 Material used in seal: ☐ Cement grout
☒ Bentonite ☐ Puddling clay ☐ _____
Sealing procedure used: ☐ Slurry pit ☐ Temp. surface casing
☒ Overbore to seal depth
Method of joining casing: ☒ Threaded ☒ Welded ☐ Solvent Weld
☐ Cemented between strata
Describe access port _____

6. LOCATION OF WELL

Sketch map location must agree with written location.

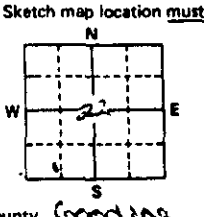

Subdivision Name _____

Lot No. _____ Block No. _____

County Gooding

SW ¼ SW ¼ Sec. 22, T. 8 N/S, R. 15 E/W

7. WATER LEVEL

Static water level 117 feet below land surface.
Flowing? ☐ Yes ☒ No G.P.M. flow _____
Artesian closed-in pressure _____ p.s.i.
Controlled by: ☐ Valve ☐ Cap ☐ Plug
Temperature ___ °F. Quality _____
Describe artesian or temperature zones below.

8. WELL TEST DATA

☐ Pump ☐ Bailer ☐ Air ☐ Other _____

Discharge G.P.M.	Pumping Level	Hours Pumped

9. LITHOLOGIC LOG

Bore Diam.	Depth From	Depth To	Material	Water Yes	Water No
18	0	3	Topsoil		X
↑	3	12	Gray Lava		X
	12	14	Brown Sand		X
	14	17	Gray Lava		X
↓	17	18	Black Lava		X
17	18	19	Brown Sand		X
10	19	27	Black Lava		X
↑	27	37	Black Lava		X
6	37	145	Black Lava	X	
10	145	155	Black Lava	X	
6	155	190	Black Lava	X	

MICROFILMED
DEC 10 1991

10. Work started April 21 finished April 24 88

11. DRILLERS CERTIFICATION

I/We certify that all minimum well construction standards were complied with at the time the rig was removed.

Firm Name [illegible] Firm No. [illegible]

Address Wendell Date [illegible]

Signed by (Firm Official) [illegible]

and

(Operator) [illegible]

USE ADDITIONAL SHEETS IF NECESSARY — FORWARD THE WHITE COPY TO THE DEPARTMENT

138903

July 31, 1991

LOREN WERT
RT.2
WENDELL, ID 83355

PROOF DUE NOTICE

RE: PERMIT NO. 36-08000

Dear Permit Holder:

One of the conditions of approval of the above referenced water permit was that proof of the extent of your beneficial use must be submitted to this office on or before October 1, 1991. (See last page of your approved permit or your last approved extension request.) Enclosed is a form which when accompanied by the license examination fee or a complete field examination report prepared by a certified water right examiner may be used to submit the required proof.

If you have not fully completed your project, and you or a previous owner of this permit have not received a prior extension of time, you may request an extension of time if the delay is for reasonable cause as provided in Section 42-204, Idaho Code. If you have been prevented from proceeding by a governmental agency or by litigation which might bring title to the water in question, more than one extension of time can be granted. An extension of time request form is enclosed for your convenience.

Either an acceptable proof of beneficial use submittal or an acceptable request for an extension of time must be received by this department on or before the above described proof due date. If neither is received, the department will send you a lapse notice. Within sixty (60) days of the mailing of the lapse notice, the permit will no longer be of any force nor effect.

SINCERELY,

Rita Fleck
Secretary/Records Manager

Enclosures

MICROFILMED
DEC 10 1991

July 31, 1989

RE: Permit No. 36-8000

Loren Wert
3403 S. 2000 E.
Wendell, ID 83355

7

Dear Mr. Wert:

Enclosed is an order that authorizes you to continue development under permit to appropriate water no. 36-8000. Please note in condition #1., page two of the order that you must develop your system and beneficially use the water prior to October 1, 1991. Failure to beneficially use the water before October 1, 1991 could result in a loss of your water right permit.

Also enclosed is a copy of the approved Extension of Time request. Please note the conditions of approval contained in your permit and the continuation order. You must comply with the conditions to fully complete beneficial use.

Sincerely,

TIM LUKE
Sr. Water Resource Agent

TL:hm

Enclosures

MICROFILMED
AUG 21 1989

STAFF REVIEW SHEET - EXTENSION OF TIME

#7-24-89

Permit No. 36-8000 Reviewed by JJ Date 11-20-1986

BASIC INFORMATION

Y Date stamp received
Y Extension received timely
(not prior to 6 month before proof due date or after reinstatement period)
Y Fee received and receipted
Y Name and signature same as permit
Y Address change (indicate on coding sheet)

BASIS FOR EXTENSION REQUEST

Y Has adequate work been completed to demonstrate due diligence?
Y Has the cost incurred been adequate to demonstrate an intent to complete the project?
Y Has the permit been involved in litigation?
a. Swan Falls Yes Dismissed from Swan Falls No
Other _____ Identify _____
b. Is supporting documentation needed to complete the file? _____
Requested _____
c. Calculate the period of delay

Date litigation completed _____

Date litigation began - _____

Total period of delay = _____

Present proof due date + _____

NEW PROOF DUE DATE = _____

____ Is delay by a government agency?
Is supporting documentation needed to complete the file? _____
Requested? _____

ACTION TAKEN - Recommend holding under permit is reviewed under Sec. 42-203D.
* Recommend approval based on due diligence period Oct. 1, 1991.

Special conditions or remarks:

N/A Reinstate

Date extention received _____ = _____

Proof due date _____ = - _____

No. of days late _____ = _____

Priority date _____ = + _____

ADJUSTED PRIORITY DATE _____ = _____

____ Prepare coding sheet
____ Change rolodex card

AFFIDAVIT of PUBLICATION

RECEIVED
JUL 17 1989
Department of Water Resources

State of Idaho,)
) SS.
County of Gooding)

Patty Nance, G. Manager, being first duly sworn, deposes and says that she is the printer ~~(publisher)~~ of the Gooding County Leader, a newspaper published every week in Gooding, County of Gooding, State of Idaho, that said newspaper has been continuously and uninterruptedly published for a period of seventy-eight consecutive weeks prior to the first publication of the annexed notice, and is a newspaper qualified to publish legal notices as provided by act of the 1919 session of the legislature of the State of Idaho, known as House Bill 145; that the annexed advertisement was published once each week for 2x consecutive issues in said newspaper proper and not in a supplement; that the date of the first publication of said advertisement was on the 5 day of July 19 89, and the date of the last publication was on the 12 day of July, 19 89.

Patty Nance

Subscribed and sworn to before me this 14 day of July, 19 89.
(SEAL)

Norma DeVoe
NOTARY PUBLIC

GOODING COUNTY LEADER
Gooding, Idaho

COST OF PUBLICATION

Number of Lines in Notice _____
Number of Insertions 2x

_____	Lines tabular at	_____	5¢/Pica
351	Lines straight at	14 04	4¢/Pica
_____	Subsequent lines at	12 29	3.5¢/Pica
	TOTAL COST	26 33	

COPY OF NOTICE
(Paste Here)

Loren Wert
TITLE OF NOTICE

water right
PLAINTIFF/ATTORNEY

DEFENDANT

PLAINTIFF

IDWR - Boise
BILL TO



PUBLICATION RATES
(Idaho Code, Rev. Statutes 1984)
7-8 pt. per line straight ..... 4¢/Pica
7-8 pt. per line ta... 5¢/Pica
7-8 pt. per line s...
insertions ..... 3¢/...

MICROFILMED
AUG 21 1989

№ 1512
16235

State of Idaho
DEPARTMENT OF WATER RESOURCES
1301 North Orchard Street, Statehouse Mail, Boise, Idaho 83720 - (208) 327-7900

CECIL D. ANDRUS
GOVERNOR
R. KEITH HIGGINSON
DIRECTOR

June 28, 1989

Gooding County Leader
Box 56
Gooding, ID 83330

Dear Legal Department:

Enclosed you will find legal notices which we wish to have published on July 6 and July 13 (once a week for two consecutive weekly issues) in your newspaper. If your paper is published weekly, the notices must appear in the issue that is distributed during the weeks of July 3 and July 10. If you cannot publish the notices on the proposed dates, please contact us immediately.

An affidavit of publication must be submitted to the Department along with the publication bill. Your cooperation is appreciated.

Please send the affidavit of publication and billing to the office below before July 24, 1989.

Idaho Department of Water Resources
1301 North Orchard St.
Statehouse Mail
Boise, ID 83720

Sincerely,

Heidi M. Mikel

HEIDI M. MIKEL
Secretary

MICROFILMED
AUG 21 1989

NOTICE OF EXISTING
WATER RIGHT PERMIT

PERMIT NO. 36-8000
Presently Recorded as Follows:

Name: LOREN WERT
Address: 3403 S. 2000 E. WENDELL, ID 83355
Source: GROUNDWATER
Diversion Pt.: SWSW SEC. 22 T8S R15E, GOODING CO.
Use: IRRIGATION (1.60 CFS)
Priority: SEPTEMBER 11, 1981
Place of Use: S1/2SW SEC. 22 T8S R15E
Total Acres: 80

This permit was not developed by July 1, 1985, and is being reprocessed in compliance with Section 42-203D, Idaho Code. Protests against the continuance of the permit must be filed with the Director, Dept. of Water Resources, Statehouse Mail, Boise, ID 83720 on or before July 24, 1989. A protest must overcome the presumption of Water Appropriation Rule 5,2,1.

R. Keith Higginson, Director

MICROFILMED
AUG 21 1989

MEMORANDUM

TO: FILE

FROM: TIM LUKE

RE: SWAN FALLS PROCESSING
PERMIT NO. 36-8000

DATE: 6-27-89

==========

A recent review of 1984 NHAP photography available at the state SCS office and conducted by John McCleod of our office, shows that approximately 36 to 40 acres of the toal 80 acres described under the permit was irrigated in that year.

Review the aerial photo submitted by the permit holder (photo undated) appears to match the 1984 NHAP photo. The application, as originaly filed, mentions that 60 shares of canal water were being rented at that time. The irrigation which shows up on the 1984 photo therefore may have been the result of application of the rented canal shares. The photos do not indicate that a portion of the groundwater source under this permit had been developed. The latest extensio request (1986) indicates that the groundwater well had not yet been put to use.

Based on the above information, I recommend that all 80 acres under the permit be counted as trust acres.

MICROFILMED

AUG 21 1989

AME OF APPLICANT NHAP REVIEW - #36-8000 Form No. 0

FROM DERMIT: 8S-15E (2"=1MI)

22

40 40

FROM NHAP 211-17(1984) (1"=1MI)

22

SHOWS IRRIGATION IN CIRCLE
IN SESW ONLY, APROX 36 ACRES

MICROFILMED
AUG 2 1 1989

RECEIVED
JUN 20 1989
Department of Water Resources

STATE OF IDAHO
DEPARTMENT OF WATER RESOURCES
TRUST WATER INFORMATION QUESTIONNAIRE

PERMIT NO. 36-8000

IF YOU ARE NOT INTERESTED IN HAVING YOUR PERMIT PROCESSED, PLEASE COMPLETE AND RETURN THE ENCLOSED RELINQUISHMENT FORM.

INSTRUCTIONS: Please answer the following questions as thoroughly as possible and submit the $20.00 readvertisement fee if applicable.

1. Did irrigation occur on the lands identified under your permit prior to July 1, 1985? Yes X No_____

If yes, you are requested to submit clear evidence that shows the number and location of acres irrigated.

Aerial photographs taken prior to July 1, 1985, located in area ASCS offices, are best forms of evidence. Photos submitted to the the Department must be accompanied by a signed statement from an ASCS representative which verifies the photo date and that the lands were irrigated prior to July 1, 1985. If ASCS does not have photos for the land and/or time in question, you must have the ASCS provide the Department with a statement that photos are not available and then proceed to submit other forms of suitable evidence.

2. Please state the number of acres you have irrigated under this permit since July 1, 1985. 60 acres

3. If you have not irrigated lands under this permit, please state the number of acres you plan to complete. 80

NOTE: You must submit the $20.00 readvertisement fee if any or all of the lands were not irrigated before July 1, 1985.

4. If the permit is a supplemental filing please identify other water rights which are used on the same land.

_____

_____

Use the reverse side of this form if you wish to add any comments.

I hereby assert that the responses provided above are true to the best of my knowledge. I understand that any willful misrepresentations may result in voiding of the application.

Permit Holder Lynn West Date 6/13/89

MICROFILMED
AUG 21 1989

IDAHO DEPARTMENT OF WATER RESOURCES
TRUST WATER INFORMATION QUESTIONNAIRE

5. REMARKS/COMMENTS:

MICROFILMED
AUG 21 1989



MICROFILMED
AUG 21 1989

Loren Wert
34035 2000E
Wendell, Ida. 83355

State of Idaho
DEPARTMENT OF WATER RESOURCES
1301 North Orchard Street, Statehouse Mail, Boise, Idaho 83720 - (208) 327-7900

CECIL D. ANDRUS
GOVERNOR
R. KEITH HIGGINSON
DIRECTOR

May 24, 1989

RE: PERMIT NO. 36-8000

Dear PERMIT HOLDER:

Due to the Swan Falls litigation, development proposed by the enclosed permit may have been delayed. The Department is presently reviewing the permit and may authorize completion of development proposed under the permit.

The purpose of this letter is to determine: (1) the extent of development under the permit, and (2) your continued interest in developing or completing development under the permit.

Enclosed are two forms which will help the Department expedite the reprocessing of the permit.

Please complete and return the enclosed questionnaire if you wish to continue with your plans of development or have completed all or a portion of your development before July 1, 1985.

Please complete the enclosed relinquishment form and return it to the Department if you have abandoned or have no interest in continuing with your plans for development of the project.

If the entire project was not completed prior to July 1, 1985, and you still wish to proceed with your plans of development, then you must submit a $20.00 re-advertisement fee to the Department as required by Water Appropriation Rule 4,2,3. and Section 42-221F, Idaho Code.

Failure to return the questionnaire and pay any required re-advertisement fee within thirty (30) days of the date of this letter is cause for the Department to cancel the permit.

RECEIVED
AUG 21 1989

If you have questions concerning the content of this letter or about completing the forms, please contact Tim Luke at the address below or by calling directly at 327-7864. The enclosed forms and all other relative information must be returned within thirty (30) days to:

Idaho Department of Water Resources
Statehouse Mail
Boise, Idaho 83720
Attn: Tim Luke - Water Allocation/Trust Water

Please note that a copy of your permit is enclosed. The permit number is shown on the enclosed questionnaire.

Sincerely,

Timothy J. Luke

TIM LUKE
Sr. Water Resource Agent

Enclosures

RECEIVED
AUG 21 1989

orm 238-7
/82

STATE OF IDAHO
DEPARTMENT OF WATER RESOURCES

WELL DRILLER'S REPORT

State law requires that this report be filed with the Director, Department of Water Resources within 30 days after the completion or abandonment of the well.

USE TYPEWRITER OR BALLPOINT PEN

RECEIVED
JUL - 5 1988
Department of Water Resources

1. WELL OWNER

Name Loren West

Address Wendell

Owner's Permit No. 36-98-S-5017 Water Right # 36-8000

2. NATURE OF WORK

☒ New well ☐ Deepened ☐ Replacement
☐ Abandoned (describe abandonment procedures such as materials, plug depths, etc. in lithologic log)

3. PROPOSED USE

☐ Domestic ☒ Irrigation ☐ Test ☐ Municipal
☐ Industrial ☐ Stock ☐ Waste Disposal or Injection
☐ Other _____ (specify type)

4. METHOD DRILLED

☒ Rotary ☒ Air ☐ Hydraulic ☐ Reverse rotary
☐ Cable ☐ Dug ☐ Other _____

5. WELL CONSTRUCTION

Casing schedule: ☒ Steel ☐ Concrete ☐ Other _____

Thickness	Diameter	From	To
.025 inches	10 inches +	1½ feet	122½ feet
_____ inches	Screw inches	1½ feet	32 feet
_____ inches	Welded inches	32 feet	122½ feet
_____ inches	_____ inches	_____ feet	_____ feet

Was casing drive shoe used? ☒ Yes ☐ No
Was a packer or seal used? ☐ Yes ☒ No
Perforated? ☐ Yes ☒ No
How perforated? ☐ Factory ☐ Knife ☐ Torch
Size of perforation _____ inches by _____ inches

Number	From	To
_____ perforations	_____ feet	_____ feet
_____ perforations	_____ feet	_____ feet
_____ perforations	_____ feet	_____ feet

Well screen installed? ☐ Yes ☒ No
Manufacturer's name _____
Type _____ Model No. _____
Diameter ____ Slot size ____ Set from _____ feet to _____ feet
Diameter ____ Slot size ____ Set from _____ feet to _____ feet
Gravel packed? ☐ Yes ☒ No ☐ Size of gravel _____
Placed from _____ feet to _____ feet
Surface seal depth 12 Material used in seal: ☐ Cement grout
☒ Bentonite ☐ Puddling clay ☐ _____
Sealing procedure used: ☐ Slurry pit ☐ Temp. surface casing
☒ Overbore to seal depth
Method of joining casing: ☒ Threaded ☒ Welded ☐ Solvent Weld
☐ Cemented between strata
Describe access port _____

6. LOCATION OF WELL

Sketch map location must agree with written location.

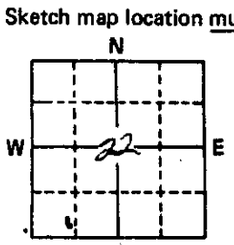

Subdivision Name _____
Lot No. _____ Block No. _____

County Gooding

NW ¼ SW ¼ Sec. 22, T. 8 N/S, R. 15 E/W

MICROFILMED
AUG 21 1989

7. WATER LEVEL

Static water level 117 feet below land surface.
Flowing? ☐ Yes ☒ No G.P.M. flow _____
Artesian closed-in pressure _____ p.s.i.
Controlled by: ☐ Valve ☐ Cap ☐ Plug
Temperature _____ °F. Quality _____
Describe artesian or temperature zones below.

8. WELL TEST DATA

☐ Pump ☐ Bailer ☐ Air ☐ Other _____

Discharge G.P.M.	Pumping Level	Hours Pumped

9. LITHOLOGIC LOG

Bore Diam.	Depth From	Depth To	Material	Water Yes	Water No
18	0	8	Topsoil		X
11	8	12	Gravel		X
	12	14	Round Sand		X
	14	17	Gravel		X
	17	18	Rock Lava		X
13	18	19	Round Sand		X
10	19	27	Rock Lava		X
11	27	37	Black Lava		X
6	37	145	Rock Lava	X	
10	145	155	Rock Lava	X	
6	155	180	Rock Lava	X	

10.

Work started April 21 finished April 25 88

11. DRILLERS CERTIFICATION

I/We certify that all minimum well construction standards were complied with at the time the rig was removed.

Firm Name Evans Drilling Firm No. 26
Address Wendell Date May 16 88
Signed by (Firm Official) _____
and
(Operator) Bill McKenzie

USE ADDITIONAL SHEETS IF NECESSARY — FORWARD THE WHITE COPY TO THE DEPARTMENT

Form 235-1
6/87

Drilling Permit No. 36-88-S.017
Water Permit No. [redacted]
Injection Permit No. _____

State of Idaho
Department of Water Resources

D R I L L I N G P E R M I T

(Authorizing Construction of a Well)*

MAR 25 1988
Department of Water Resources

1. Applicant Loren Wert
2. Address 3403 ~~East~~ South, 3000 ~~South~~ East, Wendell, ID 83355

(X) Well Owner ( ) Well Operator ( ) Other, specify _____

3. Water right permit no. 36-8000 ; Injection well permit no. _____
4. Proposed well location ____ 1/4 SW 1/4 SW 1/4, or Gov't lot No. _____,
   Sec. 22, Twp. 8S, Rge. 15E, County Gooding,
   Lot, block and subdivision _____
5. Proposed use of well: (Check all that apply)

   ( ) Domestic ( ) Stockwater ( ) Monitoring

   (X) Irrigation ( ) Industrial ( ) Municipal

   ( ) Injection ( ) Other, Specify _____

6. Well construction information:

   (XX) New well ( ) Deepen ( ) Replace

   Proposed surface diameter 12" Proposed depth 125

   Anticipated bottom hole temperature:

   (XX) 85°F or less (Cold water well)
   ( ) 85°F to 212°F (Low temp. geothermal well)
   ( ) 212°F or more (Geothermal well)

7. Anticipated construction start date Within 30 days
8. Well Driller (if known) _____

   Address _____

   Date 3-22-88 Applicant's signature Tom Wert

   Title _____

MICROFILMED
AUG 21 1989

* After other pre-requisite approvals have been obtained.

ACTION OF IDWR

(✓) Approved ( ) Denied

The approval of this permit authorizes the construction of a well as described on this application subject to the conditions on this permit.

GENERAL CONDITIONS:

1. The well must be constructed in compliance with the applicable statutes, specific conditions of approval shown on the water right permit, injection well permit, transfer or amendment and the rules and regulations of the Department for water appropriation, injection wells and well construction standards.

2. This drilling permit is valid for two (2) months from its date of issuance for the start of construction and is valid for one (1) year from the date of issuance for completion of the well unless an extension has been granted.

3. The permit holder or his representative shall notify the Department ten (10) days prior to the start of construction unless good cause for later notification can be shown.

4. The well shall be constructed by a driller currently licensed in the State of Idaho who must maintain a copy of the drilling permit at the drilling site.

5. Issuance of this drilling permit does not authorize trespass on the land of another party.

6. **This permit does not constitute other local, county, state or federal approvals which may be required for construction of a well.**

SPECIFIC CONDITIONS:

Dated this 23 day of March, 1988.

Signed Loren O Hahn

Title Southern Regional Mgt

Receipted by JS Fee $100.00 Date 3-22-88

Receipt No. 45576 Construction start date

Construction start extension to

Extension approved by

MICROFILMED

AUG 21 1989

November 23, 1896

Loren Wert
Rt. 2 Box 231
Wendell, ID 83355

Dear Mr. Wert:

Re: Permit No. 36-8000

The department has received and reviewed the request for extension of time submitted in connection with the above referenced permit.

The department's records show that the permit has been included in the Idaho Power Company lawsuit relative to the Swan Falls matter and has not been dismissed. The permit is also subject to the public interest review requirements of Sec. 42-203D, Idaho Code. For these reasons, the department will hold the request for extension of time without action until the review under the provisions of Sec. 42-203D, Idaho Code is conducted.

Please feel free to contact the department if you have questions or wish to periodically check the status of the extension request.

Sincerely,

L. GLEN SAXTON
Chief, Operations Bureau

LGS:rf

cc: Region

MICROFILMED
AUG 21 1989

Form 204-p
8/82

STATE OF IDAHO
DEPARTMENT OF WATER RESOURCES

COMMENCEMENT OF WORKS

Permit No. 36 - 8000

Name(s) of Permit Holder(s): Loren West

Post Office Address: Rt 2 Weiser Idaho

Tel. No. 336 2027

FILMED

AUG 11 1989

☐ I hereby certify that construction of diversion works for the above referenced permit began on _____ (date). I understand that I must continue to develop the water system with due diligence to maintain a valid permit.

☒ I hereby certify that construction of diverting works on the above referenced project has not yet begun due to the following reason beyond my control*:

Power Mortgage

*Note: A financing difficulty is not an acceptable reason.

7/13/82
Date

Loren West
Signature of Permit Holder

Loren Wert
Rt. 2
Wendell Ida.

WENDELL, ID 83355
JUL 14
PM
19 82

MICROFILMED
AUG 21 1989

DEPARTMENT OF WATER RESOURCES

IDAHO DEPARTMENT OF WATER RESOURCES
STATEHOUSE
BOISE, IDAHO 83720

RECEIVED
JUL 15 1982
Department of Water Resources

S e of Idaho
DEPARTMENT OF WATER RESOURCES
STATE OFFICE, 450 W. State Street, Boise, Idaho

JOHN V. EVANS
Governor

A. KENNETH DUNN
Director

Mailing address:
Statehouse
Boise, Idaho 83720
(208) 334-4440

EXTENSION OF TIME

October 29, 1986

Loren Wert
Rt. 2, Box 231
Wendell, ID 83355

PERMIT NO. 36-8000

We are in receipt of the $15 extension fee for Extension(s) of Time to provide additional time in which to submit proof of beneficial use on a water right permit.

Your request for extension(s) of time is being reviewed by staff. You will be informed of our decision when review has been completed.

Enclosure is our receipt No. 39366.

Roberta Garrett
Records Supervisor

Enclosure

MICROFILMED
AUG 21 1989

STATE OF IDAHO

DEPARTMENT OF WATER RESOURCES

STATEHOUSE
BOISE, IDAHO 83720
(208) 334-4440
CERTIFIED MAIL
AUGUST 31, 1986

138237

WERT, LOREN
RT.2
WENDELL, ID 83355

PROOF DUE NOTICE

RE: PERMIT NO. 36-8000

DEAR PERMIT HOLDER:

ONE OF THE CONDITIONS OF APPROVAL OF THE ABOVE REFERENCED WATER PERMIT WAS THAT PROOF OF THE EXTENT OF YOUR BENEFICIAL USE MUST BE SUBMITTED TO THIS OFFICE ON OR BEFORE NOVEMBER 1, 1986. (SEE LAST PAGE OF YOUR APPROVED PERMIT OR YOUR LAST APPROVED EXTENSION REQUEST.) ENCLOSED IS A FORM WHICH WHEN ACCOMPANIED BY THE LICENSE EXAMINATION FEE OR A COMPLETED FIELD EXAMINATION REPORT PREPARED BY A CERTIFIED WATER RIGHT EXAMINER MAY BE USED TO SUBMIT THE REQUIRED PROOF.

IF YOU HAVE NOT FULLY COMPLETED YOUR PROJECT, AND YOU OR A PREVIOUS OWNER OF THIS PERMIT HAVE NOT RECEIVED A PRIOR EXTENSION OF TIME, YOU MAY REQUEST AN EXTENSION OF TIME IF THE DELAY IS FOR REASONABLE CAUSE AS PROVIDED IN SECTION 42-204, IDAHO CODE. IF YOU HAVE BEEN PREVENTED FROM PROCEEDING BY A GOVERNMENTAL AGENCY OR BY LITIGATION WHICH MIGHT BRING TITLE TO THE WATER IN QUESTION, MORE THAN ONE EXTENSION OF TIME CAN BE GRANTED. AN EXTENSION OF TIME REQUEST FORM IS ENCLOSED FOR YOUR CONVENIENCE.

EITHER AN ACCEPTABLE PROOF OF BENEFICIAL USE SUBMITTAL OR AN ACCEPTABLE REQUEST FOR AN EXTENSION OF TIME MUST BE RECEIVED BY THIS DEPARTMENT ON OR BEFORE THE ABOVE DESCRIBED PROOF DUE DATE. IF NEITHER IS RECEIVED, THE DEPARTMENT WILL SEND YOU A LAPSE NOTICE. WITHIN SIXTY (60) DAYS OF THE MAILING OF THE LAPSE NOTICE, THE PERMIT WILL NO LONGER BE OF ANY FORCE NOR EFFECT.

SINCERELY,

RITA FLECK
SECRETARY/RECORDS MANAGER

ENCLOSURES

MICROFILMED
AUG 21 1989

State of Idaho
DEPARTMENT OF WATER RESOURCES
STATE OFFICE, 450 W. State Street, Boise, Idaho

JOHN V. EVANS
Governor

A. KENNETH DUNN
Director

Mailing address:
Statehouse
Boise, Idaho 83720
(208) 334-4440

SEPTEMBER 1, 1985

DEAR PERMIT HOLDER:

ACCORDING TO OUR RECORDS, YOU ARE THE HOLDER OF A WATER PERMIT ON WHICH PROOF OF BENEFICIAL USE OF WATER WAS NOT SUBMITTED BEFORE JULY 1, 1985, WHICH INDICATES YOUR PROJECT IS NOT COMPLETE. THEREFORE, YOU NEED TO BE AWARE OF CHANGES IN IDAHO LAW, EFFECTIVE JULY 1, 1985, WHICH IMPACT ALL WATER PERMITS ISSUED BY THIS DEPARTMENT.

SPECIFICALLY, PURSUANT TO SECTION 42-203D, IDAHO CODE, THE DEPARTMENT MUST REVIEW ALL PERMITS FOR WHICH DEVELOPMENT OF WATER USE WAS NO COMPLETED ON OR BEFORE JULY 1, 1985, TO DETERMINE IF THEY MEET THE NEW REQUIREMENTS OF CHAPTER 2, TITLE 42, IDAHO CODE. RULES AND REGULATIONS GOVERNING THE RE-EVALUATION OF PERMITS ARE NOT YET FINALIZED. HOWEVER, IF YOU COMPLETED THE DEVELOPMENT UNDER YOUR PERMIT BEFORE JULY 1, 1985, YOU SHOULD SUBMIT A PROOF OF BENEFICIAL USE STATEMENT, STATING THAT THE PROJECT WAS COMPLETED BEFORE JULY 1, 1985 SO THAT YOUR PERMIT WILL NOT BE SUBJECT TO THE REVIEW REQUIREMENTS OF SECTION 42-203D, WHICH READS AS FOLLOWS:

> 42-203D. REVIEW OF PERMITS - OPPORTUNITY FOR HEARING. - (1)THE DEPARTMENT SHALL REVIEW ALL PERMITS ISSUED PRIOR TO THE EFFECTIVE DATE [JULY 1, 1985] OF THIS SECTION, EXCEPT TO THE EXTENT A PERMIT HAS BEEN PUT TO BENEFICIAL USE PRIOR TO JULY 1, 1985, TO DETERMINE WHETHER THEY COMPLY WITH THE PROVISIONS OF CHAPTER 2, TITLE 42, IDAHO CODE. IF THE DEPARTMENT FINDS THAT THE PROPOSED USE DOES NOT SATISFY THE CRITERIA OF CHAPTER 2, TITLE 42, IDAHO CODE, THEN THE DEPARTMENT SHALL EITHER CANCEL THE PERMIT OR IMPOSE THE CONDITIONS REQUIRED TO BRING THE PERMIT INTO COMPLIANCE WITH CHAPTER 2, TITLE 42, IDAHO CODE. IF THE DEPARTMENT FINDS THAT THE PERMIT SATISFIES THE CRITERIA ESTABLISHED IN CHAPTER 2, TITLE 42, IDAHO CODE, THEN THE DEPARTMENT SHALL ENTER AN ORDER CONTINUING THE PERMIT. (2)THE DEPARTMENT SHALL PROVIDE AN OPPORTUNITY FOR HEARING IN ACCORDANCE WITH SECTION 42-1701A, IDAHO CODE, AND SECTIONS 67-5209 THROUGH 67-5215, IDAHO CODE, FOR EACH HOLDER OF A PERMIT THAT IS PROPOSED EITHER TO BE CANCELLED OR MADE SUBJECT TO NEW CONDITIONS.

YOU MAY OBTAIN PROOF OF BENEFICIAL USE FORMS FROM THE DEPARTMENT. IF YOU HAVE ANY QUESTIONS, PLEASE LET US KNOW.

SINCERELY,

L. Glen Saxton

L. GLEN SAXTON
CHIEF, OPERATIONS BUREAU

MICROFILMED
AUG 21 1989

S T A T E O F I D A H O

DEPARTMENT OF WATER RESOURCES

STATEHOUSE
BOISE, IDAHO 83720
(208) 334-4440

WERT, LOREN
RT.2
WENDELL, ID 83355

NOVEMBER 12, 1981

RE: PERMIT NO. 36-8000

DEAR PERMIT HOLDER:

ENCLOSED IS A COPY OF YOUR APPROVED APPLICATION FOR PERMIT. WE DIRECT YOUR ATTENTION TO THE CONDITIONS OF APPROVAL ON THE FOURTH PAGE.

BE SURE TO NOTE THE SPECIAL CONDITION REQUIRING YOU TO INSTALL A MEASURING DEVICE, OR AN ACCESS PORT TO PROVIDE FOR THE INSTALLATION OF MEASURING EQUIPMENT BY THE DEPARTMENT. ENCLOSED PLEASE FIND A LIST OF MEASURING DEVICE OPTIONS, AND SPECIFICATIONS FOR THE INSTALLATION OF THE ACCESS PORT.

WE HAVE ENCLOSED A FORM ENTITLED "MAKING PROOF OF BENEFICIAL USE". PLEASE READ THE INSTRUCTIONS CAREFULLY SINCE YOU MUST TAKE FURTHER ACTION TO DEVELOP THIS PERMIT INTO A LICENSE.

SINCERELY,

DAVID R. TUTHILL, JR., P.E.
SUPERVISOR, WATER ALLOCATION SECTION

ENCLOSURE

MICROFILMED

AFFIDAVIT of PUBLICATION

State of Idaho, } SS.
County of Gooding }

Gary Frost, being first duly sworn, deposes and says that he is the printer (publisher) of the Gooding County Leader, a newspaper published every week in Gooding, County of Gooding, State of Idaho, that said newspaper has been continuously and uninterruptedly published for a period of seventy-eight consecutive weeks prior to the first publication of the annexed notice, and is a newspaper qualified to publish legal notices as provided by act of the 1919 session of the legislature of the State of Idaho, known as House Bill 145; that the annexed advertisement was published once each week for 2 consecutive issues in said newspaper proper and not in a supplement; that the date of the first publication of said advertisement was on the 23 day of Sept 19 81, and the date of the last publication was on the 30 day of Sept, 19 81.

Subscribed and sworn to before me this 30 day of Sept, 19 81.
(SEAL)

Cindy Davis
NOTARY PUBLIC

GOODING COUNTY LEADER
Gooding, Idaho

COST OF PUBLICATION

Number of Lines in Notice		44
Number of Insertions		2
Lines tabular at	1.42	
Lines straight at	44 .32	14.08
Subsequent lines at	44 .21	9.24
TOTAL COST		23.32

COPY OF NOTICE
(Paste Here)

App. for Water Right
TITLE OF NOTICE

36-8000
PLAINTIFF ATTORNEY

DEFENDANT

PLAINTIFF

Dept. of Water Res.
BILL TO



No. 2398
39049

RECEIVED

STATE OF IDAHO

DEPARTMENT OF WATER RESOURCES
Southern Region

1041 Blue Lakes Blvd N.
Twin Falls, Idaho 83301
(208) 734-3578

SEPTEMBER 15, 1981

Gooding County Leader
P.O. Box 56
Gooding, Idaho 83330

Gentlemen:

Enclosed you will find a legal notice which we wish to have published on the dates indicated (once a week for two consecutive weekly issues) in your newspaper. We have allowed ample time for you to submit a galley proof to this office for review before the first publication date. If you cannot publish the notice on the proposed dates, please contact us immediately.

An affidavit of publication must be submitted to the Department along with the publication bill. Your cooperation is appreciated.

Please send the affidavit of publication and publication billing to this office before OCTOBER 13, 1981.

Yours truly,

Mary A. Hill
Secretary

Encl.

NOTICE OF APPLICATION FOR WATER RIGHT

Notice is hereby given that the following application(s) have been submitted for permit to appropriate the public waters of the State of Idaho:

36=8000_

WERT, LOREN

RT.2, WENDELL, ID 83355

Source: GROUNDWATER

Date Filed: 09/11/1981

Amount: 1.60 CFS

Diversion Point: SWSW Sec 22 T 08S R 15E, GOODING Co.

Use: IRRIGATION (1.60 CFS) from 03/15 to 11/15

Place of Use: SWSW SESW Sec 22 T 08S R 15E FOR 80 ACRES

Diversion Means: WELL, PUMP, SPRINKLERS

If issued, the permit(s) will be subject to all prior water rights. Protests against the granting of any permit must be filed with the Director of the Idaho Department of Water Resources, 1041 Blue Lakes Blvd. North, Twin Falls, Idaho 83301 and received on or before OCTOBER 13, 1981.

A. KENNETH DUNN

Director

Published 9/23 & 9/30/81.

MICROFILMED

NOTICE OF APPLICATION FOR WATER RIGHT

Notice is hereby given that the following application(s) have been submitted for permit to appropriate the public waters of the State of Idaho:

36-8000
WERT, LOREN
RT. 2, WENDELL, ID 83355
Source: GROUNDWATER
Date Filed: 09/11/1981
Amount: 1.60 CFS
Diversion Point: SWSW Sec 22 T 08S R 15E, GOODING Co.
Use: IRRIGATION (1.60 CFS) from 03/15 to 11/15
Place of Use: SWSW SESW Sec 22 T 08S R 15E FOR 80 ACRES
Diversion Means: WELL, PUMP, SPRINKLERS

9/22/81

If issued, the permit(s) will be subject to all prior water rights. Protests against the granting of any permit must be filed with the Director of the Idaho Department of Water Resources, 1041 Blue Lakes Blvd. North, Twin Falls, Idaho 83301 and received on or before OCTOBER 13, 1981.

A. KENNETH DUNN
Director

Pub: 9-23, 30, 1981