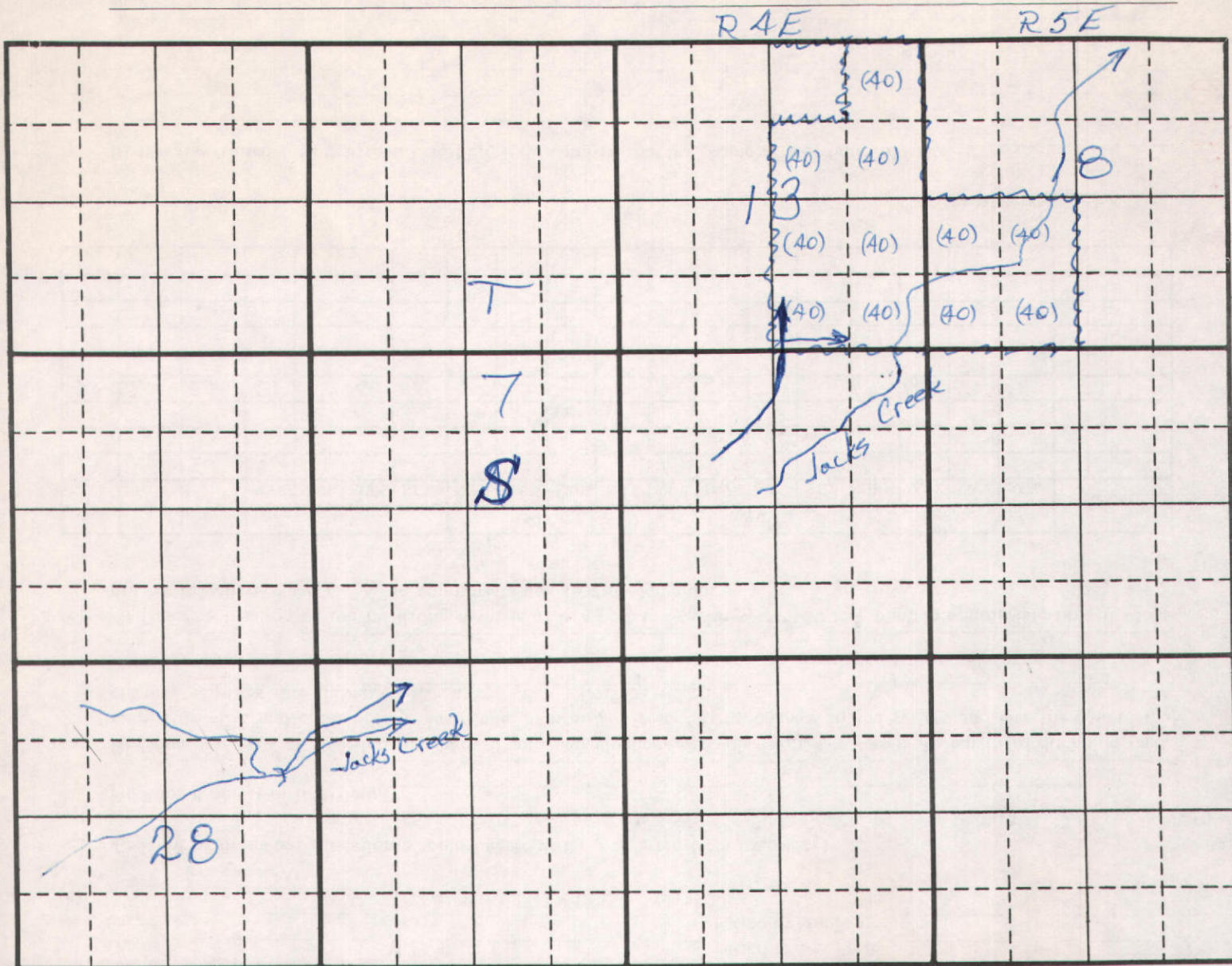


(8) Remarks This claimed right evidenced by deeds and abstracts of Henry Robinson
original homesteader in Little Valley, Idaho Territory. Also in files of
Anderson, Kaufman, Anderson and Ringert, law firm in Boise.



Scale: 2 inches equal 1 mile.

Map should show the location of the point of diversion and the place of use of the water by 40-acre subdivisions, section, township and range of the public land survey system.

State of Idaho)
County of Ada) ss.

Be it known that the undersigned, being duly sworn, deposes and says that he, she, they subscribed the foregoing claim to a water right, together with all attached information, and that the matters and facts therein are true to the best of the affiant's knowledge.

David Lathen
(Claimant)

Sworn to before me this 5 day of March, 19 80.

Karlo Kruke
Notary Public
Residing at Boise, Id

My commission expires life

FOR DEPARTMENT USE ONLY

Received by SWB Date 3/05/80 Exception filed by: _____ Forwarded to _____ Date _____
Prelim. check by SWB Date 3/10/80 claimant by: _____
\$20.00 fee received by \$ #15376 Date 3/05/80
Published in Owyhee Nugget _____
Dates 3/20 + 3/27/80 _____

PROOF OF PUBLICATION

STATE OF IDAHO, County of Owyhee, s.s.

I, RODNEY A. HAWES, being first duly sworn, on oath says that he is the Publisher of the OWYHEE NUGGET, a newspaper of general circulation, published weekly by Rodney A. Hawes, publisher and printer thereof, at Marsing, County of Owyhee, State of Idaho;

That the annexed notice was published in said newspaper once a week and every week for 2 consecutive weeks, the first publication being on the 24 day of April, 1980, and the last publication being on the 1 day of May, 1980;

That the said newspaper has been published continuously and uninterruptedly in said county during a period of more than seventy - eight consecutive weeks prior to the first publication of the attached notice.

Rodney A. Hawes
PUBLISHER

Subscribed and sworn to before me this 1 day of

May, 1980

Laura L. Hoover
NOTARY PUBLIC

My commission expires 9-10-80

(SEAL)

NOTICE OF CORRECTION

Notice is hereby given that notice of Claim to a Water Right No. 51 - 4024 in the name of David & or Barbara Lahtinen was published in error on 3/20 and 3/27/80.

The point of diversion was advertised as being within the SESE, Sec. 28, T. 7S, R. 4E. WHEREAS, the actual point of diversion is within the SENE, Sec. 28, T. 7S, R. 4E.

Any exception to this claim of water right may be filed with the Director of the Department of Water Resources, 92 South Cole Road, Boise, Idaho 83705.

C. STEPHEN ALLRED,
Director.

Published in the Owyhee Nugget, Marsing, Owyhee County, Idaho on April 24 and May 1, 1980.

OK
DAS

RECEIVED
MAY 5 1980
Department of Water Resources
Western Regional Office
MICROFILMED

PROOF OF PUBLICATION

STATE OF IDAHO, County of Owyhee, s.s.

I, RODNEY A. HAWES, being first duly sworn, on oath says that he is the Publisher of the OWYHEE NUGGET, a newspaper of general circulation, published weekly by Rodney A. Hawes, publisher and printer thereof, at Marsing, County of Owyhee, State of Idaho;

That the annexed notice was published in said newspaper once a week and every week for 2 consecutive weeks, the first publication being on the 20 day of March, 1980, and the last publication being on the 27 day of March, 1980;

That the said newspaper has been published continuously and uninterruptedly in said county during a period of more than seventy - eight consecutive weeks prior to the first publication of the attached notice.

Rodney A. Hawes
PUBLISHER

Subscribed and sworn to before me this 27 day of

March, 1980.

Leon S. Hawes
NOTARY PUBLIC

My commission expires 9-10-80

(SEAL)

NOTICE OF CLAIMS TO WATER RIGHTS

Notice is hereby given that the following claim(s) to water right(s) have been established by diversion and application to beneficial use:

51 - 4024

LAHTINEN, DAVID & / or BARBARA
BOX 167A, BRUNEAU, ID 83604

Source: JACKS CREEK tributary to SNAKE RIVER
DRAIN DITCH tributary to SNAKE RIVER

Priority Date: 06/01/1867

Amount: 8.00 CFS

Diversion Point: SESE Sec 28 T 07S R 04E, OWYHEE Co.

Use: IRRIGATION (8.00 CFS) from 03/15 to 11/15

Place of Use: NESW LOT 03 (NWSW) LOT 04 (SWSW) SESW Sec 18 T 07S R 05E NENE SWNE SENE NESE NWSE SWSE SESE Sec 13 T 07S R 04E FOR 440 ACRES

Diversion Means: DAM & DITCH

Any exception to any claim of water right may be filed with the Director of the Idaho Department of Water Resources, 92 S. Cole Road, Boise, Idaho 83709.

C. STEPHEN ALLRED,
Director

Published 3/20 & 3/27/80, in the Owyhee Nugget, Marsing, Owyhee County, Idaho 83639.

SENE
Their error

RECEIVED

MAR 28 1980

Department of Water Resources
Western Regional Office

STATE OF IDAHO

DEPARTMENT OF WATER RESOURCES

CLAIM TO A WATER RIGHT

Under the provisions of Section 42-243, Idaho Code, any person using or claiming rights to the public waters of Idaho established by diversion and application to a beneficial use must file a claim with the Department of Water Resources on or before June 30, 1983. Exempted from this filing are single family domestic uses as defined in Section 42-230(d), Idaho Code. Also exempted are rights represented by a permit, license, decree, adjudicated right, or a previously filed claim.

The filing of this claim does not confirm the water right claimed but failure to file may result in forfeiture of a water right.

Notice is hereby given that David and/or Barbara Lahtinen

Box 167A, Bruneau, ID 83604

(Name of Claimant)(Mailing Address)(Zip Code)

Telephone No 845-2208

claims a right to the diversion and beneficial use of the surface or ground water. The extent and nature of said claim is as follows

(1) Date of priority: (When was the water first applied to a beneficial use) 6/01/1867

A claim is not acceptable on a ground water source with a priority later than March 25, 1963 or on a surface water source with a priority later than May 20, 1971. An exception is that a claim may be filed on single family domestic use from a ground water source.

(2) Describe the source of water. (Name of stream, lake, spring, etc., or ground water)
Jacks Creek & Drain ditch tributary to Snake River

(3) Describe the purpose for which the water has been used and the time during the year when you have used the right claimed:

(cfs, gpd, AFA)		(Domestic, Irrigation, Stock, Etc.)		(Both dates inclusive)	
				(Mo., Day)	(Mo., Day)
Quantity	8.0 cfs	Use	Irrigation	Period of Use From 3/15	To 11/15
Quantity		Use		Period of Use From	To
Quantity		Use		Period of Use From	To
Quantity		Use		Period of Use From	To
Quantity		Use		Period of Use From	To

(4) TOTAL QUANTITY USED.

(cfs, gpd, AFA)

(5) A) Point of diversion: (Location of point where water is diverted from its source)
SE ¼ NE ¼, Sec. 28 Twp. 7S Rge. 4E B.M., County of Owyhee
Additional points of diversion:

B) Describe means of diversion of water: (Pump and pipeline, well, diversion dam, reservoir, length of ditch and field, etc.). Give sizes and capacities be as specific as possible. Describe any changes in the system and give the date of the change. Concrete diversion and 3 to 3½ mile ditch

(6) A) Describe location of use by listing number of irrigated acres within each 40-acre tract in appropriate box. If use is not for irrigation, place an "X" in appropriate box to show location.

T	R	SEC.	NE¼				NW¼				SW¼				SE¼				TOTAL
			NE¼	NW¼	SW¼	SE¼	NE¼	NW¼	SW¼	SE¼	NE¼	NW¼	SW¼	SE¼	NE¼	NW¼	SW¼	SE¼	
7S	5E	18									40	40	40	40					160
												Lt. 3	Lt. 4						
7S	4E	13	40		40	40									40	40	40	40	280

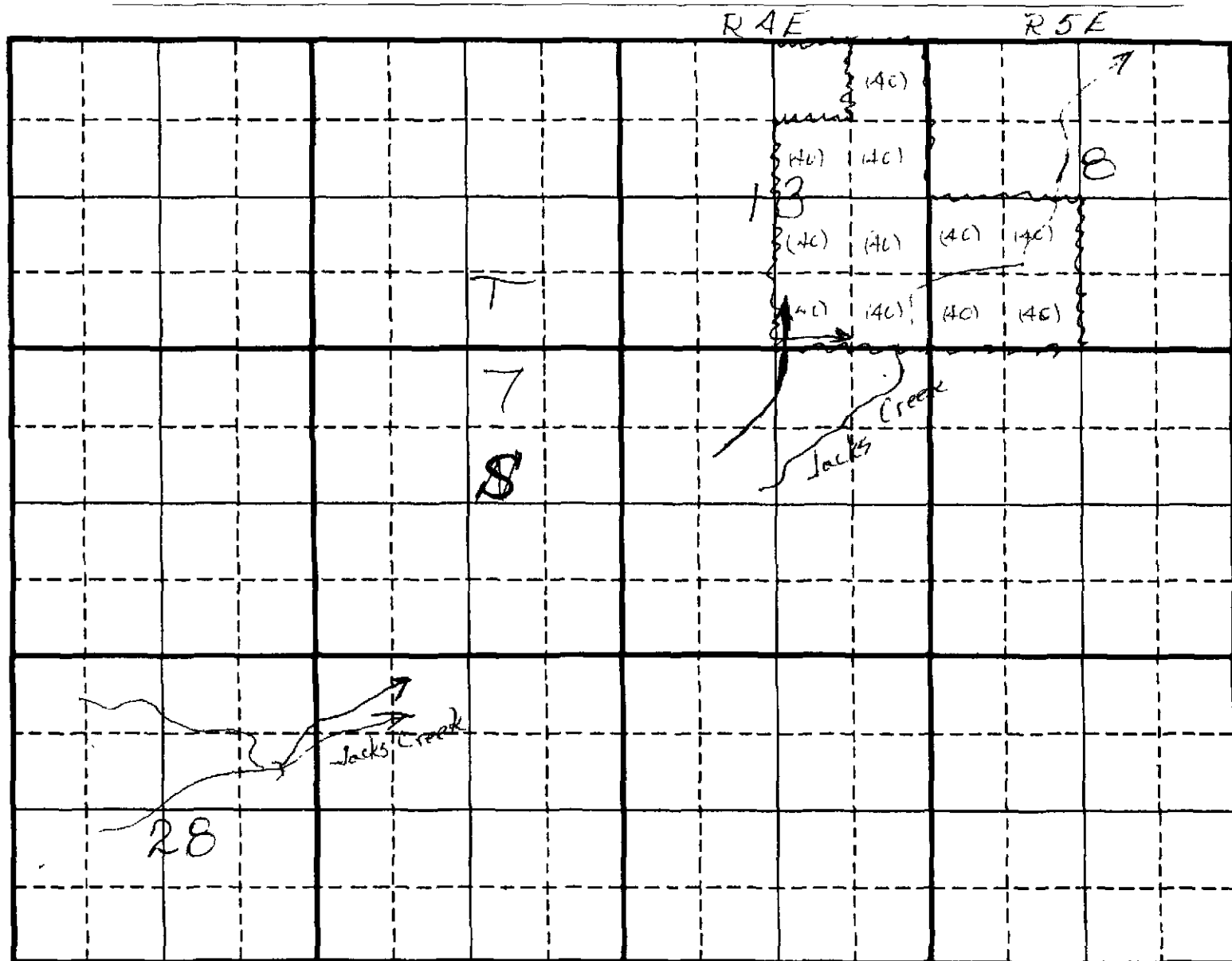
No. of acres 440

B) If water is used for other than irrigation, fully describe that use, being as specific as possible.

NOTE Include here the type and number of stock watered

(7) If you are claiming water as a member of an organization, list name of organization:

(8) Remarks This claimed right evidenced by deeds and abstracts of Henry Robinson
original homesteader in Little Valley, Idaho Territory. Also in files of
Anderson, Kaufman, Anderson and Ringert, law firm in Boise.



Scale, 2 inches equal 1 mile.

Map should show the location of the point of diversion and the place of use of the water by 40-acre subdivisions, section, township and range of the public land survey system.

State of Idaho)
County of Ada) ss.

Be it known that the undersigned, being duly sworn, deposes and says that he, she, they subscribed the foregoing claim to a water right, together with all attached information, and that the matters and facts therein are true to the best of the affiant's knowledge.

Sworn to before me this 5 day of March, 1980
David Tipton
(Claimant)

Karlo K. Kucke
Notary Public
Residing at Boise, Id

My commission expires life

FOR DEPARTMENT USE ONLY
Received by [Signature] Date 3/15/80 Exception filed by _____ Date _____
Prelim. check by [Signature] Date 3/10/80 Forwarded to claimant by _____ Date _____
\$20.00 fee received by \$15376 Date 3/15/80
Published in Boise Post Register
Dates 3/20 & 3/27/80

PROOF OF PUBLICATION

STATE OF IDAHO, County of Owyhee, s.s.

I, RODNEY A. HAWES, being first duly sworn, on oath says that he is the Publisher of the OWYHEE NUGGET, a newspaper of general circulation, published weekly by Rodney A. Hawes, publisher and printer thereof, at Marsing, County of Owyhee, State of Idaho;


That the annexed notice was published in said newspaper once a week and every week for 2 consecutive weeks, the first publication being on the 24 day of April, 1980, and the last publication being on the 1 day of May, 1980;

That the said newspaper has been published continuously and uninterruptedly in said county during a period of more than seventy - eight consecutive weeks prior to the first publication of the attached notice.


PUBLISHER

Subscribed and sworn to before me this 1 day of

May, 1980.


NOTARY PUBLIC

My commission expires 9-10-80

(SEAL)


NOTICE OF OBJECTION
Noticels given that notice of Claim Water Right No. 51, 402, name of David E. on Lahtinen was published on 3/20 and 3/27/80. The point of diversion was advertised as being within the SENE, Sec. 28, T. 7S, R. 4E. WHEREAS, the actual point of diversion is within the SENE, Sec. 28, T. 7S, R. 4E. Any exception to this claim of water right may be filed with the Director of the Department of Water Resources, 92 South Cole Road, Boise, Idaho 83705. C. STEPHEN ALLRED, Director.
Published in the Owyhee Nugget, Marsing, Owyhee County, Idaho on April 24 and May 1, 1980.

OK
DAS

Department of Water Resources
Boise, Idaho 83705

MICROFILMED

No Charge



Depot

West

1914

13

PROOF OF PUBLICATION

STATE OF IDAHO, County of Owyhee, s.s.

I, RODNEY A. HAWES, being first duly sworn, on oath says that he is the Publisher of the OWYHEE NUGGET, a newspaper of general circulation, published weekly by Rodney A. Hawes, publisher and printer thereof, at Marsing, County of Owyhee, State of Idaho;

That the annexed notice was published in said newspaper once a week and every week for 2 consecutive weeks, the first publication being on the 20 day of March, 1980, and the last publication being on the 27 day of March, 1980;

That the said newspaper has been published continuously and uninterruptedly in said county during a period of more than seventy - eight consecutive weeks prior to the first publication of the attached notice.

Rodney A. Hawes
PUBLISHER

Subscribed and sworn to before me this 27 day of

March, 1980.

Leonard J. Hawes
NOTARY PUBLIC

My commission expires 9-10-80

(SEAL)

NOTICE OF CLAIMS TO WATER RIGHTS

Notice is hereby given that the following claim(s) to water right(s) have been established by diversion and application to beneficial use:

51 - 4024

LAHTINEN, DAVID & / or
BARBARA
BOX 167A, BRUNEAU, ID.
83604

Source: JACKS CREEK tributary to SNAKE RIVER
DRAIN DITCH tributary to SNAKE RIVER

Priority Date: 06/03/1967

Amount: 8.00 CFS

Diversion Point: SESE Sec 28 T 07S R 04E, Owyhee Co.

Use: IRRIGATION (8.00 CFS) from 03/15 to 11/15

Place of Use: NESW LOT 03 (NWSW) LOT 04 (SWSW)

SESW Sec 18 T 07S R 05E

NENE SWNE SENE NESE

NWSE SWSE SESE Sec 13 T

07S R 04E FOR 440 ACRES

Divers. on Means: DAM & DITCH

Any exception to any claim of water right may be filed with the Director of the Idaho Department of Water Resources, 92 S. Cole Road, Boise, Idaho 83709.

C. STEPHEN ALLRED,

Director

Published 3/27/80, in the Owyhee Nugget, Marsing, Owyhee County, Idaho 83604.

SENE
Their error

DEPT
OF
AGRICULTURE

MAR 28 1980

RECORDED

Department of Agriculture
Washington, D.C. 20250

51-4024

RECEIVED

APR 18 1984

Department of Water Resources

Mt Hood S.A. Feb. 18th 88

This is to certify that I
 have this day sold & by these
 presents do sell & convey to
 R.M. Stone all my right title
 interest in & to the following
 described property to wit, being
 one ditch & water right also
 all things belonging or appertaining
 thereto. Said ditch being
 situated in Clatsop County
 in Little Valley for the sum
 of \$301 Three hundred dollars
 receipt whereof I hereby acknow-
 ledge.

George Langston

David R. Seccombe

APR 18 1993

RECEIVED
APR 18 1984

51-4024

Department of Water Resources

June 10th, 1919.

Mr. J. F. Black,

Bruneau, Idaho.

Dear Mr. Black:

Enclosed you will please find the
copies of six filings of Water Rights by Henry
Roberson, J. E. Hill and Langdon, Stone and Slack.
We are unable to find any filing of Robert C.
Duncan but if you can give us any information as
to who did the filing for his right we will be glad
to make a further search.

The County's fees for making the
copies amounts to \$1.40 which you may remit at your
pleasure. You did not state that you wished same
certified to, but if you do you may return them and
we will add the certificate of the office, which
would be 25 cts. each additional.

Respectfully yours,

Asher A. Getchell

APR 13 1983

"WATER RIGHT"

Henry Roberson

NOTICE:

I, the undersigned, have given notice that I intend to claim and hold all the water arising from this spring, the amount of water running therefrom being about twenty inches, the said spring being located about ninety feet west of the west line of lot three of Section 18, Township Seven South of Range Five East, in Owyhee County, Idaho Territory, and shall claim the water of said Spring for the purpose of irrigating the said lot of land, and also for the purpose of irrigating the N&E of S&W of said Section 18.

I intend to divert and conduct the said water on and to said land by means of a Ditch two feet wide and one and one half feet deep.

Dated Owyhee County, Idaho Territory.

April 26" 1882.

Henry Roberson

I do hereby certify that the above was signed and sworn to before me a Justice of the Peace, this 26" day of April, 1882.

Wm. C. Schenck

Justice of Peace
Bruneau Precinct,
Owyhee Co., I. T.

Filed April 28", 1882, at 6 o'clock P. M.

James Lynam,

Recorder.

Recorded in Book 3 of Water Rights, at page 70, among the records of Owyhee County, State of Idaho.

APR 13 1993

"WATER RIGHT"

Notice is hereby given that we the undersigned, have this day located a Water Right to be taken out of Big Castle Creek about $\frac{1}{2}$ mile above where Little Castle Creek empties into Big Castle Creek. We claim 1000 inches of water to be conducted in a ditch to be 4 ft. on the surface, 3 ft. on the bottom and 2 ft. deep, to be taken out on the west side of said Castle Creek for the purpose of Irrigating on land adjoining said Castle Creek. We claim all the privileges granted by the Laws of Congress and the Laws of Idaho Territory, respecting Water Rights.

Castle Creek, Owyhee Co., Idaho Territory, Oct. 30" 1882.

George Langdon

R. M. Stone

Ross Slack.

Filed December 9" 1882, at 9 o'clock A. M.

James Lynam,

Recorder.

Recorded in Book 3 of Water Rights, at page 84, among the records of Owyhee County, Idaho.

APR 13 1893

"WATER RIGHT"

NOTICE

The undersigned intend to claim and hold all the water arising from a Spring situate about 40 yards south west of the corner of my south west corner of land known as the Kearney Ranch, being 25 inches more or less. Said spring is situate in Little Valley, Owyhee County, Idaho Territory, and I shall claim the water of said spring for the purpose of irrigating the above described land.

I intend to direct and conduct the said water on said land by means of a ditch 18 inches on top in width, and 1 ft. on the bottom in width and 8 inches in depth.

Dated Owyhee Co. I. T., Aug. 10, 1882.

J. E. Hill,

Locator.

Filed Aug. 10th 1882, at 4 $\frac{1}{2}$ o'clock. P. M.

James Lynan,

Recorder.

Recorded in Book 3 of Water Rights, at page 75, among the records of Owyhee County, State of Idaho.

RECORDED

APR 13 1993

State of Idaho
Department of Water Resources

CLAIM ANALYSIS SHEET

63-4105.4 water number
INITIAL REVIEW BY: Edward C. Long

Right Number 51-4024 Applicant LAHTINEN

NOTE: IF ANY OF THE ITEMS BELOW ARE MISSING, THE CLAIM IS
INCOMPLETE AND MUST BE RETURNED IMMEDIATELY TO
THE CLAIMANT ALONG WITH THE APPROPRIATE COVER
LETTER.

CHECK:

- ☒ Name and address.
- ☒ Date of priority. (Check for a date past the mandatory filing dates.) (One date only.)
- ☒ Source.
- ☒ Quantity, use, period.
- ☒ Point(s) of diversion.
- ☒ Location of use.
- ☒ Signature/notarization/fee.

FINAL REGIONAL PROCESSING REVIEW:

- ☒ Affidavit of publication received.
- ☒ Claim published correctly.
- ☐ Exceptions processed.

By DOS Date 5/8/80

STATE OFFICE PROCESSING:

- ☒ Claim review complete.

By Juni Date 5/19/80

MICROFILMED

63-4024-

LAHTINEN, DAVID &/or BARBARA

BOX 167A, BRUNEAU, ID 83604

Source: JACKS CREEK tributary to SNAKE RIVER
DRAIN DITCH tributary to SNAKE RIVER

Priority Date: 06/01/1867

Amount: 8.00 CFS

Diversion Point: SENE Sec 28 T 07S R 04E, ONYHEE Co.

Use: IRRIGATION (8.00 CFS) from 03/15 to 11/15

Place of Use: NESW LOT 03 (NWSW) LOT 04 (SWSW) SESW Sec 18 T 07S R 05E NENE
SWNE SENE NESE NWSE SWSE SESE Sec 13 T 07S R 04E
FOR 440 ACRES

Diversion Means: DAM & DITCH

MICROFILMED

NOTICE OF CORRECTION

Notice is hereby given that notice of Claim to a Water Right No. 51-4024 in the name of David &/or Barbara Lahtinen was published in error on 3/20 and 3/27/80.

The point of diversion was advertised as being within the SESE, Sec. 28, T. 7S, R. 4E. WHEREAS, the actual point of diversion is within the SENE, Sec. 28, T. 7S, R. 4E.

Any exception to this claim of water right may be filed with the Director of the Department of Water Resources, 92 South Cole Road, Boise, Idaho 83705.

C. STEPHEN ALLRED

Director

Published in the Owyhee Nugget on 4/24 and 5/1/80.



State of Idaho

DEPARTMENT OF WATER RESOURCES

WESTERN REGION, 92 South Cole Road, Boise, Idaho 83709

JOHN V. EVANS

Governor

(Office at the corner of
Franklin and Cole Roads)

C. STEPHEN ALLRED

Director

(208) 384-2190

April 17, 1980

Owyhee Nugget
Marsing, Id 83639

Re: Claim No. 51-4024

Gentleman:

Enclosed is a copy of the original notice for the above referenced application and the affidavit of publication received by our office. Note that there is a discrepancy in the two notices.

We are requesting that you publish the enclosed correction notice at your expense.

Upon receipt of an affidavit of publication for the correction notice, we will forward the bill for the first publication to our accounting section.

Your cooperation in this matter is greatly appreciated.

Sincerely,

Enc: Copy of original notice
Copy of affidavit
Legal notice (correction)

STATE OF IDAHO
DEPARTMENT OF WATER RESOURCES
Western Region

92 South Cole Road
Boise, Idaho 83709
(208) 334-2190

APRIL 9, 1980

DAVID LAHTINEN
BARBARA LAHTINEN
BOX 167A
BRUNEAU

ID 83604

RE: Claim No. ~~53~~-4024

Dear Claimant:

The Department of Water Resources has completed the advertising of your claim to a water right, and no further action is authorized under Section 42-243 and 42-244, IDAHO CODE. Your claim will be retained in our files and will be available at any time for use by you or the court.

The filing and advertising of the claim does not confirm the water right claimed, but will serve to record and preserve the information and the evidence which you included in your claim.

If, at a later date, you find that you have additional information or supporting evidence that you would like to have included with the claim, you may have that information or evidence added at any time. Please refer to the claim identification number when corresponding with this office.

We are enclosing a copy of your claim for your records. If you have questions, or if this office may be of further assistance, please feel free to contact us.

Yours truly,

DAVID B. SHAW
Western Region Supervisor

Enclosure

