

No Color  
Documents  
In File

RECEIVED  
No. 243  
JUN 9 1983

Claim No. 51-4085

STATE OF IDAHO  
DEPARTMENT OF WATER RESOURCES

RECEIVED  
759  
JUN 7 1983

Department of Water Resources  
Western Regional Office

CLAIM TO A WATER RIGHT

Under the provisions of Section 42-243, Idaho Code, any person using or claiming rights to the public waters of Idaho established by diversion and application to a beneficial use must file a claim with the Department of Water Resources on or before June 30, 1983. Exempted from this filing are single family domestic uses as defined in Section 42-230(d), Idaho Code. Also exempted are rights represented by a permit, license, decree, adjudicated right, or a previously filed claim.

The filing of this claim does not constitute an admission of liability for failure to file may result in forfeiture of a water right.

Notice is hereby given that US Dept Interior  
Bureau of Land Management  
Boise District Office  
3948 Development Ave.  
Boise, Idaho 83705 (Name of Claimant)  
(Mailing Address) (Zip Code) Telephone No. 334 1582

claims a right to the diversion and beneficial use of the surface or ground water. The extent and nature of said claim is as follows:

(1) Date of priority: (When was the water first applied to a beneficial use) July 15, 1964

A claim is not acceptable on a ground water source with a priority later than March 25, 1963 or on a surface water source with a priority later than May 20, 1971. An exception is that a claim may be filed on single family domestic use from a ground water source.

(2) Describe the source of water: (Name of stream, lake, spring, etc., or ground water)  
Unnamed (draw) stream tributary to Marx Creek

(3) Describe the purpose for which the water has been used and the time during the year when you have used the right claimed:

Quantity	(cfs, af)	Use	(Domestic, Irrigation, Stock, Etc.)	(Both dates inclusive)	
				(Mo., Day)	(Mo., Day)
Quantity <u>0.5 AF</u>		Use <u>storage for stock water</u>		Period of Use From <u>1/1</u>	To <u>12/31</u>
Quantity <u>0.5 AF</u>		Use <u>wildlife</u>		Period of Use From <u>1/1</u>	To <u>12/31</u>
Quantity _____		Use <u>stock water and wildlife</u>		Period of Use From _____	To _____
Quantity _____		Use <u>from storage</u>		Period of Use From _____	To _____
Quantity _____		Use _____		Period of Use From _____	To _____
Quantity _____		Use _____		Period of Use From _____	To _____

(4) 0.5 TOTAL QUANTITY USED.  
(cfs, af)

(5) A) Point of diversion: (Location of point where water is diverted from its source)  
NE 1/4 NW 1/4, Sec. 1 Twp. 15S Rge. 4E B.M., County of Owyhee  
Additional points of diversion: none

B) Describe means of diversion of water: (Pump and pipeline, well, diversion dam, reservoir, length of ditch and field, etc.). Give sizes and capacities: be as specific as possible. Describe any changes in the system and give the date of the change.  
reservoir

(6) A) Describe location of use by listing number of irrigated acres within each 40-acre tract in appropriate box. If use is not for irrigation, place an "X" in appropriate box to show location.

T	R	SEC.	NE 1/4				NW 1/4				SW 1/4				SE 1/4				TOTAL
			NE 1/4	NW 1/4	SW 1/4	SE 1/4	NE 1/4	NW 1/4	SW 1/4	SE 1/4	NE 1/4	NW 1/4	SW 1/4	SE 1/4	NE 1/4	NW 1/4	SW 1/4	SE 1/4	
15S	4E	1					X												

No. of acres \_\_\_\_\_

B) If water is used for other than irrigation, fully describe that use, being as specific as possible:  
Cattle and wildlife year round

NOTE: Include here the type and number of stock watered: 25 Cattle

(7) If you are claiming water as a member of an organization, list name of organization: US Dept Interior  
BLM

RECEIVED

SCANNED  
OCT 15 2004

BL117 project # 5900

Ryle

T 1.5 5

Scale. 2 inches equal 1 mile.

Map should show the location of the point of diversion and the place of use of the water by 40-acre subdivisions, section, township and range of the public land survey system.

State of Idaho

1

1 ss.

County of

Ada

)

Be it known that the undersigned, being duly sworn, deposes and says that he, she, they subscribed the foregoing claim to a water right, together with all attached information, and that the matters and facts therein are true to the best of the affiant's knowledge.

Pratima Singh  
(Claimant)

Sworn to before me this 20 day of May, 1983.

Notary Public  
Residing at Boise ID

My commission expires 2/17/84

ID-910-8P3-0003

6-9-83 FOR DEPARTMENT USE ONLY

Received by SIL

Date 6/7/83

Exception filed by

Forwarded to

Date \_\_\_\_\_

Prelim. check by GHS

Date 6/20/83

claimant by-

\$30.00 fee received by *[Signature]*

Date 9-2-83 #32644

Published in Germany near

Dates 8/24 & 8/27


# PROOF OF PUBLICATION

STATE OF IDAHO, County of Owyhee, s.s.


I, MICK HODGES, being first duly sworn, on oath says that he is the Publisher of the OWYHEE NUGGET, a newspaper of general circulation, published weekly by MICK HODGES, publisher and printer thereof, at Marsing, County of Owyhee, State of Idaho;

That the annexed notice was published in said newspaper once a week and every week for 2 consecutive weeks, the first publication being on the 24 day of August, 1983, and the last publication being on the 31 day of August, 1983;

That the said newspaper has been published continuously and uninterruptedly in said county during a period of more than seventy - eight consecutive weeks prior to the first publication of the attached notice.

  
PUBLISHER

Subscribed and sworn to before me this 31 day of

August, 1983.  
  
NOTARY PUBLIC

My commission expires 3-26

(SEAL)

## NOTICE OF CLAIMS TO WATER RIGHTS

The following claim(s) have been filed on water right(s) created by diversion and beneficial use:

51-4083

U.S. DEPT. OF INTERIOR  
BUREAU OF LAND MGMT.,  
IDAHO STATE OFFICE, 3380  
AMERICANA TERRACE,  
BOISE, ID 83706

Source: UNNAMED  
STREAM trib. to CLOVER  
CREEK

Priority Date: 05/01/1966

Diversion Pt: NWSW Sec 26 T  
14S R 10E

Use: STOCKWATER STORAGE  
(0.4 AF)

STOCKWATER FROM  
STORAGE (0.4 AF)

WILDLIFE FROM STORAGE  
(0.4 AF)

WILDLIFE STORAGE (0.4  
AF)

In: NWSW Sec 26 T 14 S R 10E

51-4084

U.S. DEPT. OF INTERIOR  
BUREAU OF LAND MGMT.,  
IDAHO STATE OFFICE, 3380  
AMERICANA TERRACE,  
BOISE, ID 83706

Source: UNNAMED DRAIN  
trib. to BULL CREEK

Priority Date: 03/03/1961

Diversion Pt: SESW Sec 20 T  
15S R 05E

Use: STOCKWATER STORAGE  
(1.3 AF)

STOCKWATER FROM  
STORAGE (1.3 AF)

WILDLIFE STORAGE (1.3  
AF)

WILDLIFE FROM STORAGE  
(1.3 AF)

In: SESW Sec 20 T 15S R 05E

51-4085

U.S. DEPT. OF INTERIOR  
BUREAU OF LAND MGMT.,  
IDAHO STATE OFFICE, 3380  
AMERICANA TERRACE,  
BOISE, ID 83706

Source: UNNAMED  
STREAM trib. to MARYS  
CREEK

Priority Date: 07/15/1964

Diversion Pt: NENW Sec 01 T  
15S R 04E

Use: STOCKWATER STORAGE  
(0.5 AF)

STOCKWATER FROM  
STORAGE (0.5 AF)

WILDLIFE STORAGE (0.5  
AF)

STOCKWATER FROM  
STORAGE (0.5 AF)

In: NENW Sec 01 T 15S R 04E

Exceptions to a claim may be  
filed with the Director, Dept.  
of Water Resources, Western  
Region, Statehouse, Boise,  
Idaho 83720.

KEN DUNN, Dir.

Published in the Owyhee  
Nugget, Marsing, Owyhee  
County, Idaho 08/24 & 8/31/  
83.

State of Idaho  
Department of Water Resources

CLAIM ANALYSIS SHEET

INITIAL REVIEW BY: 625

Right Number 51-4085 Applicant BGM

NOTE: IF ANY OF THE ITEMS BELOW ARE MISSING, THE CLAIM IS INCOMPLETE AND MUST BE RETURNED IMMEDIATELY TO THE CLAIMANT ALONG WITH THE APPROPRIATE COVER LETTER.

CHECK:


- ☒ Name and address.
- ☒ Date of priority. (Check for a date past the mandatory filing dates.) (One date only.)
- ☒ Source.
- ☒ Quantity, use, period.
- ☒ Point(s) of diversion.
- ☒ Location of use.
- ☒ Signature/notarization/fee.

FINAL REGIONAL PROCESSING REVIEW:

- ☒ Affidavit of publication received. 9/6/83
  - ☒ Claim published correctly. On Lee Nugget
  - ☒ Exceptions processed. 30' 8-25/91
- By DGS Date 2/6/84

STATE OFFICE PROCESSING:

- ☒ Claim review complete.
- By AC Date 2/14/84



STATE OF IDAHO  
DEPARTMENT OF WATER RESOURCES  
Western Region

---

Statehouse  
Boise, Idaho 83720  
(208) 334-2190

SEPTEMBER 3, 1983

U.S. DEPT. OF INTERIOR  
BUREAU OF LAND MGMT.  
IDAHO STATE OFFICE  
3380 AMERICANA TERRACE  
BOISE ID 83706

RE: Claim No. 51-4085

Dear Claimant:

The Department of Water Resources has completed the advertising of your claim to a water right, and no further action is authorized under Section 42-243 and 42-244, IDAHO CODE. Your claim will be retained in our files and will be available at any time for use by you or the court.

The filing and advertising of the claim does not confirm the water right claimed, but will serve to record and preserve the information and the evidence which you included in your claim.

If, at a later date, you find that you have additional information or supporting evidence that you would like to have included with the claim, you may have that information or evidence added at any time. Please refer to the claim identification number when corresponding with this office.

We are enclosing a copy of your claim for your records. If you have questions, or if this office may be of further assistance, please feel free to contact us.

Yours truly,

DAVID B. SHAW  
Western Region Supervisor

Enclosure

51-4085-

U.S. DEPT. OF INTERIOR

BUREAU OF LAND MGMT., IDAHO STATE OFFICE, 3380 AMERICANA TERRACE,  
BOISE, ID 83706

Source: UNNAMED STREAM trib. to MARYS CREEK

Priority Date: 07/15/1964

Diversion Pt: NENW Sec 01 T 15S R 04E

Use: STOCKWATER STORAGE	(0.5 AF)
STOCKWATER FROM STORAGE	(0.5 AF)
WILDLIFE STORAGE	(0.5 AF)
STOCKWATER FROM STORAGE	(0.5 AF)

In: NENW Sec 01 T 15S R 04E