

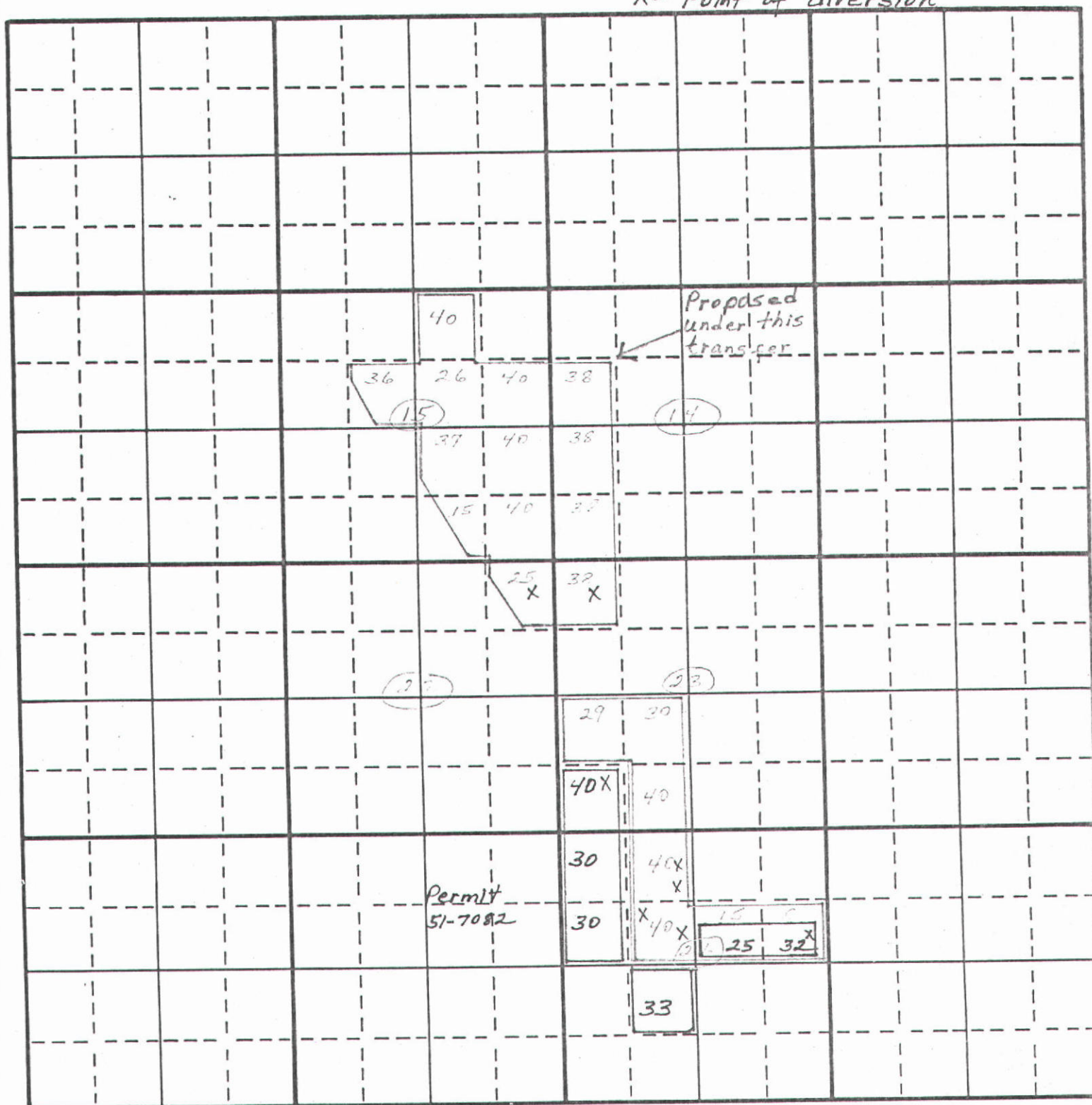
c. Describe the lands or place of use to which the right will be transferred:

TWP.	RANGE	SEC.	NE¼				NW¼				SW¼				SE¼				TOTALS
			NE¼	NW¼	SW¼	SE¼	NE¼	NW¼	SW¼	SE¼	NE¼	NW¼	SW¼	SE¼	NE¼	NW¼	SW¼	SE¼	
7S	6E	14							38			38	38						114
		15		40	26	40				36					40	37	15	40	274
		22	25																25
		23						38			30	29		40					137
		26			15	8	40			40									103

Total number of acres to be irrigated 653

- Describe any other water rights used for the same purpose as described above. Unlicensed permit # 51-7082 shown below in blue
- Draw a map indicating the new point(s) of diversion and/or the new land to be irrigated. Show clearly the land involved by section, township and range number.

X = Point of diversion



SCALE: 2 inches equal 1 mile. Draw plan in ink.

MICROFILMED

Complete the following map by showing land and point of diversion as proposed by this amendment. Show 40-acre subdivisions, townships, ranges and ditches.

TOWNSHIP 7 SOUTH, RANGE 6 EAST, B.M.									
Sec. 10									
Sec. 15									
Sec. 22									
Sec. 23									

Scale: 2 inches equal 1 mile

That no one will be injured by such change, and that such change will be made at permit holders own risk.

Signed at Boise, this 7th day of October, 19 74.

E.

S.

Owen

(signature)

ACTION OF THE DIRECTOR, DEPARTMENT OF WATER ADMINISTRATION

I, R. K. TH. HIGGINS ~~Operations Division~~ ~~Director~~ of the Department of Water Administration.

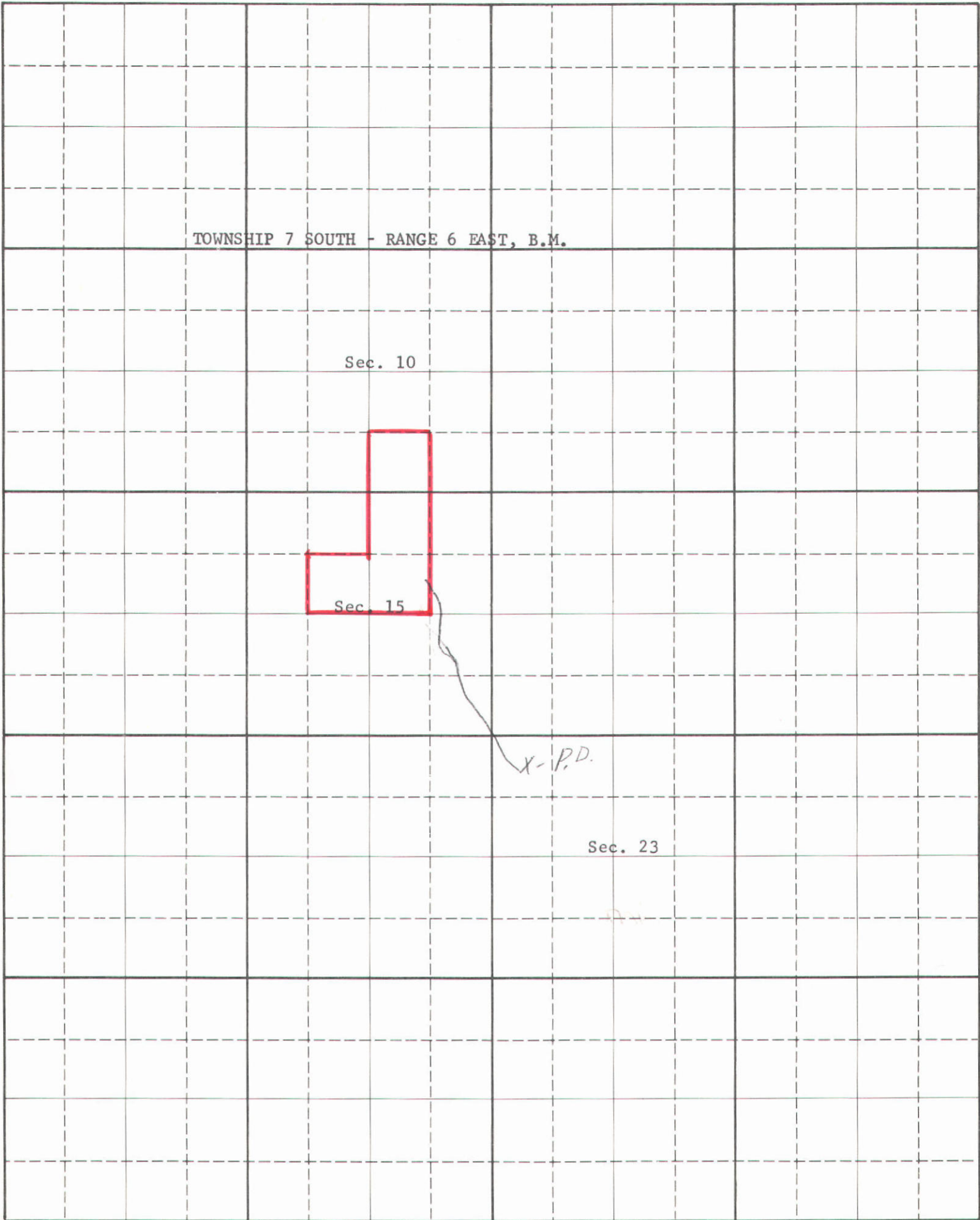
hereby approve the above application for amendment for Permit No. 51-7047.

Witness my hand this 19 day of October, 19 74.

R. K. TH. HIGGINS
Administrator

~~Operations Division~~

11. Map of proposed project:



Scale: 2 inches equal 1 mile

BE IT KNOWN that the undersigned hereby makes application for permit to appropriate the public waters of the State of Idaho as herein set forth.

Harley M. McQuinn
(Applicant)

**NOTICE OF
APPLICATION FOR WATER**

Notice is hereby given that E. D. Owen, Middleton, Idaho, has on September 17, 1969, applied for permit under application No. 51-7047 to divert 1.5 cubic feet per second of water from a ground water source. Water will be diverted by artesian well, pipe, concrete head works and ditches within the NW $\frac{1}{4}$ NW $\frac{1}{4}$, Sec. 23, 7 S, R. 6 E, B.M., Owyhee County, and is to be used from April 1 to October 31 for irrigation in the SW $\frac{1}{4}$ SE $\frac{1}{4}$, Sec. 10; W $\frac{1}{2}$ NE $\frac{1}{4}$, SE $\frac{1}{4}$ NW $\frac{1}{4}$, Sec. 15, T. 7 S, R. 6 E, B.M. Any protest against this application must be filed with the Department of Reclamation within ten days from the last date of this notice.

R. KEITH HIGGINSON

State Reclamation Engineer
Published in the Owyhee Chronicle, Homedale, Idaho, on September 25 and October 2, 1969.

Bill submitted

*10-10-69
de*

AFFIDAVIT OF PUBLICATION

RECEIVED

OCT 6 1969

STATE OF IDAHO)
) ss.
COUNTY OF OWYHEE)

Department of Reclamation

I, Everett A. Colley, being first duly sworn, depose and say:

1. That I am a citizen of the United States of America, and at all times hereinafter mentioned was and now am over the age of twenty-one years, not a party to nor interested in the proceedings hereinafter mentioned.

2. That during the time of the publication of the notice hereinafter mentioned, I was and now am the printer or publisher of THE OWYHEE CHRONICLE, a newspaper of general circulation printed and published weekly, on Thursday of each and every week, in the City of Homedale and County of Owyhee and State of Idaho.

3. That the said THE OWYHEE CHRONICLE has been printed and published continuously and uninterruptedly in said County during a period of seventy-eight weeks prior to the first publication of the attached notice.

4. That said notice

NOTICE OF APPLICATION FOR WATER

of which a printed copy, taken from said newspaper, is hereto annexed, was published in the regular issue thereof, and not in a supplement thereto, in said

newspaper, in two (consecutive) calendar weekly issue(s) of said newspaper, on the following date(s):

Sept. 25, 1969

Oct. 2, 1969

(Signed)

Everett A. Colley

Subscribed and sworn to before me this 2nd day of Oct. A. D., 19 69.

Emelyn S. Colley
Notary Public in and for the State of Idaho.

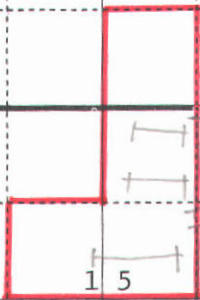
residing at Homedale, Idaho

My commission expires 2-6, 1972.

51 7047

T
7
S

1 0

P.D.O. P.D.O.
* *

2 2

2 3

Diagram of System

Re: Application for Permit No. 51-7047
E. D. Owen

September 18, 1969

Homedale Chronicle
Homedale,
Idaho

Gentlemen:

Enclosed you will find a legal notice which we wish to have published once a week for two consecutive weekly issues of your newspaper. We have inserted the publication dates allowing ample time for you to submit us a galley proof for review before publication.

After sending us a galley proof, proceed with the publication on the dates we have inserted assuming the notice is correct. If we have any corrections, we will notify you before the first publication date. If you cannot publish the notice on the proposed dates, please contact us immediately.

An affidavit of publication must be submitted to the Department of Reclamation along with the publication bill. In order to receive payment, the following certification must appear on the bill:

I hereby certify that the foregoing account is just and correct, that the amount claimed is legally due, after allowing all just credits, and that no part of the same has been paid.

(Signature of the claimant)

Very truly yours,

Donald W. McEldowney
Appropriation Examiner

DWM:DR
Enc: Legal notice

**NOTICE OF
APPLICATION FOR WATER**

Notice is hereby given that E. D. Owen, Middleton, Idaho, has on September 17, 1969, applied for permit under application No. 51-7047 to divert 1.5 cubic feet per second of water from a ground water source. Water will be diverted by artesian well, pipe, concrete head works and ditches within the NW $\frac{1}{4}$ NW $\frac{1}{4}$, Sec. 23, 7 S, R. 6 E, B.M., Owyhee County, and is to be used from April 1 to October 31 for irrigation in the SW $\frac{1}{4}$ SE $\frac{1}{4}$, Sec. 10: W $\frac{1}{2}$ NE $\frac{1}{4}$, SE $\frac{1}{4}$ NW $\frac{1}{4}$, Sec. 15, T. 7 S, R. 6 E, B.M. Any protest against this application must be filed with the Department of Reclamation within ten days from the last date of this notice.

R. KEITH HIGGINSON

State Reclamation Engineer
Published in the Owyhee Chronicle, Homedale, Idaho, on September 25 and October 2, 1969.

51 7047

STATE OF IDAHO
DEPARTMENT OF WATER RESOURCES

RECEIVED

JAN 5 1993

Transfer No. 3324APPLICATION FOR TRANSFER OF WATER RIGHT
PART 1

APPROVED

Name of applicant RICHARD L. OWEN (OWEN FAMILY REVOKABLE TRUST) Phone 845-2001
Post Office address PO BOX 590 BRUNEAU, ID 83604 C/O SCOTT CAMPBELL, ESQ 54C
702 W IDAHO #700
BOISE, ID 83702

A. PURPOSE OF TRANSFER

1. ☐ Change point of diversion ☐ Add diversion point(s) ☐ Change place of use
☒ Change nature of use ☒ Change period of use ☐ Other _____
2. Describe the reason for the proposed changes APPLICANT DESIRES TO CHANGE A PORTION OF EXISTING IRRIGATION RIGHTS TO STOCKWATER USE.

B. DESCRIPTION OF RIGHT(S) OR PORTION THEREOF, AFTER THE REQUESTED CHANGE

- | 1. Right Number | Priority | Amount (cfs/ac-ft) | Nature of Use | Period of Use |
|------------------|----------|--------------------|-------------------|----------------------|
| <u>51-02089B</u> | | <u>0.48</u> | <u>STOCKWATER</u> | <u>10/15 to 4/15</u> |
| <u>ETC.</u> | | <u>12.50</u> | <u>IRRIGATION</u> | <u>3/1 to 11/30</u> |
| | | | | to |
| | | | | to |
2. Total amount of water being transferred 12.98 cubic feet per second and/or _____ acre-feet per annum.
3. Source of water GROUNDWATER tributary to _____
4. Point(s) of Diversion: NO CHANGE

Lot	1/4	1/4	1/4	Sec.	Twp.	Rge.	County	Local name for diversion

5. Lands irrigated or place of use:
- X=STOCKWATER

Twp.	Rge.	Sec.	NE ¼				NW ¼				SW ¼				SE ¼				Totals
			NE ¼	NW ¼	SW ¼	SE ¼	NE ¼	NW ¼	SW ¼	SE ¼	NE ¼	NW ¼	SW ¼	SE ¼	NE ¼	NW ¼	SW ¼	SE ¼	
7S	7E	32				X													
		20														X			
		18															X LOT 8		
	6E	12													X				
		15		40	26	40			38	36		38	38		40	37	15	40	274
		22	25																25
		23						38				30	29		40				137
		26			15	3	40			40									98

8

35 5.5.

Total acres 648

RECEIVED

JAN 5 1993

Page 1 of 6STATE OF IDAHO
DEPARTMENT OF WATER RESOURCESTransfer No. 3324

APPLICATION FOR TRANSFER OF WATER RIGHT

PART 1

APPROVED

Name of applicant RICHARD L. OWEN (OWEN FAMILY REVOKABLE TRUST) Phone 845-2001
 Post Office address PO BOX 590 BRUNEAU, ID 83604 C/O SCOTT CAMPBELL, ESQ 542
702 W IDAHO, #700
BOISE, ID 83702

A. PURPOSE OF TRANSFER

1. ☐ Change point of diversion ☐ Add diversion point(s) ☐ Change place of use
☒ Change nature of use ☒ Change period of use ☐ Other _____
2. Describe the reason for the proposed changes APPLICANT DESIRES TO CHANGE A PORTION OF EXISTING IRRIGATION RIGHTS TO STOCKWATER USE.

B. DESCRIPTION OF RIGHT(S) OR PORTION THEREOF, AFTER THE REQUESTED CHANGE

1. Right Number 51-02089B Priority _____ Amount (cfs/ac-ft) 0.48 Nature of Use STOCKWATER Period of Use 10/15 to 4/15
ETC. _____ 12.50 IRRIGATION 3/1 to 11/30
 _____ to _____
 _____ to _____
2. Total amount of water being transferred 12.98 cubic feet per second and/or _____ acre-feet per annum.
3. Source of water GROUNDWATER tributary to _____
4. Point(s) of Diversion. NO CHANGE

Lot	1/4	1/4	1/4	Sec	Twp.	Rge.	County	Local name for diversion

5. Lands irrigated or place of use: X=STOCKWATER

Twp.	Rge.	Sec.	NE ¼				NW ¼				SW ¼				SE ¼				Totals
			NE ¼	NW ¼	SW ¼	SE ¼	NE ¼	NW ¼	SW ¼	SE ¼	NE ¼	NW ¼	SW ¼	SE ¼	NE ¼	NW ¼	SW ¼	SE ¼	
7S	7E	32				X													
		20														X			
		18															X	LOT 8	
	6E	12													X				
		14							38	36		38	38		40	37	15	40	
		15		40	26	40												114	
		22	25															274	
		23						38			30	29		40				25	
		26			15	3	40			40								137	
																		98	

Total acres 648

CONDITIONS OF APPROVAL
Transfer of Water Rights
Nos. 51-02089B/02091/02120/02123/02127/
02150/02165/02169/02170/02213B/07047/07058

1. The change authorized by this transfer shall be accomplished within one (1) year of the date of this approval.
2. Failure to comply with the conditions of this transfer is cause for the director to issue an order to show cause why the approval of the transfer should not be rescinded.
3. Approval of this transfer does not preclude the opportunity for review of the validity of the water right(s) in the ongoing Snake River Basin Adjudication.
4. This right when combined with all other rights shall provide no more than 0.02 cfs per acre nor more than 4.0 afa per acre for the lands above.
5. Use of water under these rights shall not exceed 12.98 cfs and an annual volume of 2592.0 acre feet for irrigation purposes and 29.5 acre feet for stockwater purposes.

Dated this 11th day of January, 1993.


Chief, Water Alloc. Bureau

MICROFILMED

JAN 28 1993

PART 1**6 General Information**a. Description of diversion system wells, pumps, irrigation pipelines and ditchesb. Are the lands from which you propose to transfer the water right subject to any liens, deeds of trust, mortgages, or contracts? _____ Yes X No. If yes, provide a notarized statement from the holder of the lien, deed of trust, mortgage or contract agreeing to the proposed changes.

c. Describe the affect on the land now irrigated if the place of use is changed pursuant to this transfer:

Three (3) acres irrigated under these rights will not receive water.

d. Remarks

Stock water use is for approximately 2200 range cattle**ACTION OF THE DIRECTOR, DEPARTMENT OF WATER RESOURCES**

51-02189B/02091/02120/02123/

This is to certify that I have examined Application for Transfer of Water Rights No. 02127/02150/02165/02169/And said application is hereby APPROVED, subject to the following limitations and conditions:02170/02213B/07047/07058SEE ATTACHED SHEET FOR CONDITIONS OF APPROVAL.

Witness my hand this

11th

day of

January

, 19

93

CHIEF, WATER ALLOC. BUREAU

JAN 28 1993

STATE OF IDAHO
DEPARTMENT OF WATER RESOURCES
APPLICATION FOR TRANSFER OF WATER RIGHT

PART 2

(Attach one copy for each right)

A. DESCRIPTION OF RIGHT AS RECORDED

1 Right evidenced by:

- a Decree No. _____ Decreed to _____
 in case of _____ vs _____
 dated _____ in _____ county of _____
- b. License No. _____ issued by the Idaho Department of Water Resources
- c. Claim No. _____ on file with the Idaho Department of Water Resources.
- d Transfer No. T 2475 which produced this right.

Attach a copy of last year's tax notice for the property to which the water right is appurtenant or other documents which show ownership. Label document as attachment A. Check appropriate box below:

☐ Tax Notice

☐ Warranty Deed

☒ Other Quitclaim Deed

3. Source of water ground water tributary to N/A

4 Date or priority _____

SEE ATTACHED COPY OF TRANSFER
 NO. 2475 (EXHIBIT B)

5 Water is used for the following purpose

amount _____ for _____ purposes from _____ to _____
 (cfs/ac-ft)
 amount _____ for _____ purposes from _____ to _____
 (cfs/ac-ft)
 amount _____ for _____ purposes from _____ to _____
 (cfs/ac-ft)

6. Total amount of water under right _____ cubic feet per second and/or _____ acre-feet per annum.

7. Point(s) of Diversion:

Lot	1/4	1/4	1/4	Sec.	Twp.	Rge.	County	Local name for diversion

8. Lands irrigated or place of use

Twp.	Rge	Sec.	NE 1/4				NW 1/4				SW 1/4				SE 1/4				Totals
			NE 1/4	NW 1/4	SW 1/4	SE 1/4	NE 1/4	NW 1/4	SW 1/4	SE 1/4	NE 1/4	NW 1/4	SW 1/4	SE 1/4	NE 1/4	NW 1/4	SW 1/4	SE 1/4	

Total acres _____

9 Describe any other water rights used for the same purpose as described above _____

RECORDED
 JAN 28 1993

PART 3

B. CHANGES IN NATURE OF USE

1	<u>New Nature of Use</u>	<u>Amount (cfs/ac-ft)</u>	<u>Hours/days/year</u>	<u>Period of Use</u>
	<u>Stock water</u>		<u>24 hrs/day</u>	<u>October 15 to April 15</u>
			<u>180 days/yr</u>	<u>to</u>

2. Quantity and quality of return flows and location of discharge:


NONE

3. Describe effects on other water uses resulting from the proposed change.

None beyond information on page 2, Item 6C.


I hereby assert that no one will be injured by such change and that the change does not constitute an enlargement in use of the original right. The information contained in this application is true to the best of my knowledge.

I understand that any willful misrepresentations made in this application may result in voiding its approval.



(Signature of Applicant)

Subscribed and sworn to before me this 22 day of June, 1992.


(Notary Public)

My commission expires April 10, 1997

FOR DEPARTMENT USE ONLY

Transfer contains 6 pages and 2 attachments

Received by SC Date 7/2/92 Protest filed by _____

Prelim. check by SC Fee 450

Received by SC Date 4/6/92 # W014442

Published in Quincy's avalanche Copies of protest forwarded by _____

Pub. dates 8/19 & 8/26/1992 Hearing held by _____ Date _____

Watermaster recommendation requested on _____ Recommended for ☒ approval ☐ denial

_____ rec'd. by Der

Copy of transfer sent to lien holder _____

JAN 28 1993

APPROVED

STATE OF IDAHO
DEPARTMENT OF WATER RESOURCES

AMENDED

APPLICATION FOR TRANSFER OF WATER RIGHT

AMENDED

To Change the Point of Diversion and/or the Place of Use

Name of applicant Richard L. Owen, Owen's Ranch Trust, Phone 845-2306
Owen Ranches, Inc., a California Corp. (qualified to do business in Idaho), Richard L. Owen &
Post Office address Star Route B, P. O. Box 110 A, Bruneau, ID 83604 Mary Louise Owen, h&w

A. DESCRIPTION OF RIGHT AS RECORDED

1 Right evidenced by:

- a. Decree No. _____ Decreed to _____ (Name)
in case of _____ vs _____
dated in _____ in _____ county of _____
(Name of court)
- b. License No. See attached issued by the Idaho Department of Water Resources
- c. Claim No. _____ on file with the Idaho Department of Water Resources

2 If applicant is not the original holder of this right, explain how it was acquired and attach a copy of the deed or other evidence of ownership of the land to which the right is appurtenant _____

3 Source of water Subterranean tributary to _____4. Date of priority See attached

5 Water is used for the following purposes:

amount 17.38 for Irrigation purposes from 4/1 to 10/31
amount _____ for _____ purposes from _____ to _____
amount _____ for _____ purposes from _____ to _____
(month/day — both dates inclusive)

6. Total amount of water under right: a. 17.38 cubic feet per second
&/or
b. _____ acre feet per annum

- 7 Location of original point of diversion is NE $\frac{1}{4}$ of NE $\frac{1}{4}$ of Section 22
Township 7S Range 6E, B M., in Owyhee County
Additional points of diversion, if any NW $\frac{1}{4}$ NW $\frac{1}{4}$, SW $\frac{1}{4}$ SE $\frac{1}{4}$, Section 23; 2 wells in NE $\frac{1}{4}$ NW $\frac{1}{4}$, 2 wells
in SE $\frac{1}{4}$ NW $\frac{1}{4}$, 1 well in SE $\frac{1}{4}$ NE $\frac{1}{4}$, 1 well in SW $\frac{1}{4}$ NE $\frac{1}{4}$, Section 26, T7S-R6E

8 Lands irrigated or place of use:

TWP	RANGE	SEC	NE $\frac{1}{4}$				NW $\frac{1}{4}$				SW $\frac{1}{4}$				SE $\frac{1}{4}$				TOTALS
			NE $\frac{1}{4}$	NW $\frac{1}{4}$	SW $\frac{1}{4}$	SE $\frac{1}{4}$	NE $\frac{1}{4}$	NW $\frac{1}{4}$	SW $\frac{1}{4}$	SE $\frac{1}{4}$	NE $\frac{1}{4}$	NW $\frac{1}{4}$	SW $\frac{1}{4}$	SE $\frac{1}{4}$	NE $\frac{1}{4}$	NW $\frac{1}{4}$	SW $\frac{1}{4}$	SE $\frac{1}{4}$	
7S	6E	14							38			38	9						85
		15		40	40	40				40					40	37	16	40	293
		22	25																25
		23						15			30	40		40					125
		26			18	8	40	10	10	35	4								125

Total number of acres to be irrigated 653

- 9 Describe any other water rights used for the same purpose as described above _____

Permit # 51-7082

10. To your knowledge, has any portion of this water right undergone a period of five or more consecutive years of nonuse? No If yes, describe in item D REMARKS _____

MICROFILMED

B. DESCRIPTION OF PORTION OF RIGHT OWNED BY APPLICANT (If the entire right is owned by the applicant, omit part B)

- 1 Amount of water a _____ cubic feet per second
&/or
b _____ acre feet per annum

Point of diversion _____ 1/4 _____ 1/4, Section _____ Township _____
Range _____, B.M., _____ County
Additional points _____

3. Place of use:

TWP.	RANGE	SEC	NE 1/4				NW 1/4				SW 1/4				SE 1/4				TOTALS
			NE 1/4	NW 1/4	SW 1/4	SE 1/4	NE 1/4	NW 1/4	SW 1/4	SE 1/4	NE 1/4	NW 1/4	SW 1/4	SE 1/4	NE 1/4	NW 1/4	SW 1/4	SE 1/4	

Total number of acres to be irrigated _____

C. DESCRIPTION OF RIGHT OR PORTION THEREOF, AFTER THE REQUESTED CHANGE

1. General Information

12.98 JJ 9/13/83

- a. Amount of water to be diverted ~~-12.95-~~ _____ c.f.s. &/or _____ acre feet
b. Description of diverting works Wells and pumps

- c. Describe the reasons for the proposed changes _____
Connect all wells into one common system.

2. Change in point of diversion

Point of diversion NE 1/4 NE 1/4, Section 22 Township 7S
Range 6E, B.M., Owyhee County
Additional points NW 1/4 NW 1/4, SW 1/4 SW 1/4, Section 23; SE 1/4 NE 1/4, two wells in the NE 1/4 NW 1/4, and two wells in the SE 1/4 NW 1/4, Section 26, T7S, R6E.

- 3 Change in place of use

- a. Are there liens, mortgages, or contracts on the lands from which you propose to transfer the water right which limit your authority to make the proposed change? Yes ☒ No _____. If yes, provide a statement agreeing to the proposed change from the holder of the lien, mortgage or contract.
b. Describe the affect on the land now irrigated if the place of use is changed pursuant to this transfer
See attached statement from contract of sale

MICROFILMED

Licensed rights included in transfer #2475

<u>License</u>	<u>Priority</u>	<u>Inches</u>
51-2091	8-30-27	60
51-2120	3-28-51	85
51-2123	7- 5-51	50
51-2127	5-29-53	24
51-2165	11-24-61	22
51-2169	8-13-62	99
51-2170	10-18-65	86
51-2213	4-11-66	53
51-7047	9-17-69	34
51-7058	11-27-70	189
51-2089-B	11- 5-25	60
51-2150	11-16-59	107
		<u>869 --- 17.38 cfs</u>

MICROFILMED

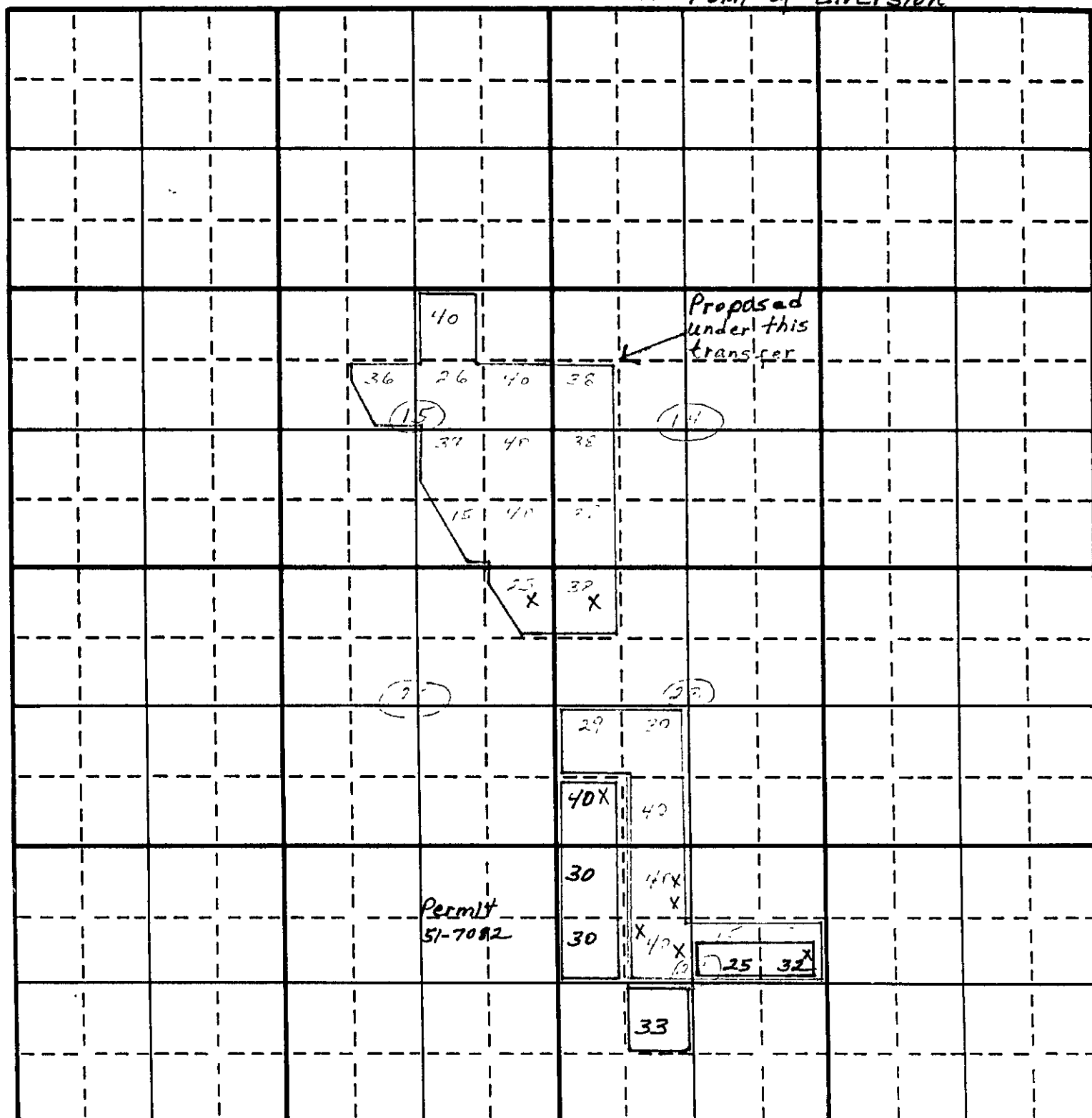
c. Describe the lands or place of use to which the right will be transferred:

[illegible]

Total number of acres to be irrigated 653

4. Describe any other water rights used for the same purpose as described above. _____
Unlicensed permit # 51-7082 shown below in blue
5. Draw a map indicating the new point(s) of diversion and/or the new land to be irrigated. Show clearly the land involved by section, township and range number.

X = Point of diversion




SCALE 2 inches equal 1 mile Draw plan in ink.

MICROFILMED

D REMARKS


I hereby assert that no one will be injured by such change and that the change does not constitute an enlargement in use of the original right. The information contained in this application is true to the best of my knowledge.

I understand that any willfull misrepresentations made in this application may result in voiding its approval



(Signature of Applicant)

Subscribed and sworn to before me this 23rd day of June, 19 83.


(Notary Public)

My commission expires 8-12-86

ACTION OF THE DIRECTOR, DEPARTMENT OF WATER RESOURCES

This is to certify that I have examined Application for Transfer of Water Rights No 51-2089B, 51-2091, 51-2120, 51-2123, 51-2127, 51-2150, 51-2165, 51-2169, 51-2170, 51-2213B, 51-7047, 51-7058 and said application is hereby APPROVED, subject to the following limitations and conditions:

1. Water diverted under this transfer shall not exceed 12.98 cfs as summarized by the following water rights: 51-2089B- 1.2 cfs, 51-2091 - 1.2 cfs, 51-2120 - 1.7 cfs, 51-2123 - 1.0 cfs, 51-2127 - 0.09 cfs, 51-2150 - 0.94 cfs, 51-2165 - 0.21 cfs, 51-2169 - 0.4 cfs, 51-2170 - 1.72 cfs, 51-2213B- 0.06 cfs, 51-7047 - 0.68 cfs, and 51-7058 - 3.78 cfs.
2. Water diverted under this transfer shall not exceed 3265.0 acre feet per annum.

Witness my hand this 12th day of December, 19 83


Chief, Operations Bureau

FOR DEPARTMENT USE ONLY

- ✓ Received by n/n Date 6/3/80 Protest filed by None
- ✓ Prelim check by Jim Fee \$35.00
- ✓ Receipted by n/n Date 6/3/80 # 16337
- ✓ Published in Owyhee Nugget Copies of protest forwarded by _____
- ✓ Pub dates 7/31 & 8/7/1980 Hearing held by _____ Date _____
- Watermaster recommendation requested on N/A Recommended for approval denial
- _____ rec'd. by Jim DRT

✓ This information was taken from original transfer application

MICROFILMED

TRANSFER NO.	NAME	AMOUNT C.F.S.	BALANCE C.F.S.	RIGHT NO.
	Owen. E. D.	0.68		51-7047
2475	Owen, Richard L. et al	0.68		51-7047

TRANSE
NS
A
R
T

RECEIVED

State of Idaho
Department of Water Resources

WATER RIGHT LICENSE

License of Water Right No. 51-7047 Priority Sept. 17, 1969 Amount 0.68 cfs

THIS IS TO CERTIFY, that E. D. OWEN
of Middleton, Idaho, has complied with the terms and conditions of Permit
No. 51-7047 issued pursuant to Application for Permit dated September 17, 1969,
and has submitted proof to the Department of Water Resources on October 24, 1974,
that he has applied water to a beneficial use, an examination by the Department indicates that the works have a
capacity for the diversion of 4.0 cfs of water from a ground water source,
tributary to _____, and that the permit holder has applied to a beneficial use and
established a right to use water as follows

Beneficial Use	Period of Use	Rate of Diversion	Annual Volume
<u>Irrigation</u>	from <u>April 1</u> to <u>Oct. 31</u>	at <u>0.68</u> cfs and	<u>170 acre feet or</u>
	from _____	_____ cfs and	<u>5.0 af per acre</u>
	from _____	_____ cfs and	_____
	(both dates inclusive)		

Subject, however, to the condition that no more than 0.68 cfs of water be diverted at any one time, and
that the amount of water so diverted and to which such right is entitled and confirmed is for the purpose
aforementioned and is limited to the amount which can actually be beneficially used and shall not exceed
170 acre feet per year, said waters to be diverted within the NW $\frac{1}{4}$ NW $\frac{1}{4}$ Sec. 23 and
NE $\frac{1}{4}$ NE $\frac{1}{4}$ Sec. 22, Twp. 7 S, Rge. 6 E, B. M. in the County of Owyhee

Description and location of place of use:

Twp.	Range	Sec.	NE $\frac{1}{4}$				NW $\frac{1}{4}$				SW $\frac{1}{4}$				SE $\frac{1}{4}$				Totals
			NE $\frac{1}{4}$	NW $\frac{1}{4}$	SW $\frac{1}{4}$	SE $\frac{1}{4}$	NE $\frac{1}{4}$	NW $\frac{1}{4}$	SW $\frac{1}{4}$	SE $\frac{1}{4}$	NE $\frac{1}{4}$	NW $\frac{1}{4}$	SW $\frac{1}{4}$	SE $\frac{1}{4}$	NE $\frac{1}{4}$	NW $\frac{1}{4}$	SW $\frac{1}{4}$	SE $\frac{1}{4}$	
7 S	6 E	15			3				4										34

Total number of acres irrigated 34

A measuring device of a type approved by the Department shall be permanently
maintained as part of the diverting works.

NOTE: Modifications to or variance from this license must be made within the limits of Section 42-222, Idaho
Code, or the applicable Idaho Law. This right may be forfeited by five years of non-use.

The right to the use of the water hereby confirmed is restricted and appurtenant to the lands or place of use
herein described, as provided by the laws of Idaho.

Witness the seal and signature of the Director, affixed at Boise, Idaho, this 25 day of
March, 19 76.

Director

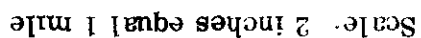
Receipt # 105

Department of Water Resources

Permit No. 51-7047

THE UNIVERSITY OF CHICAGO

MICROFILMED



Signed at Boise, this 7th day of October, 19 74.

ACTION OF THE DIRECTOR, DEPARTMENT OF WATER ADMINISTRATION

hereby approve the above application for amendment for Permit No. 51-7047.

LICENSE ISSUED FOR 0.68 SEC. FT.
LICENSE PAGE NO. _____

Identification No. 51-7047
Application No. _____

STATE OF IDAHO
DEPARTMENT OF RECLAMATION
APPLICATION FOR PERMIT

APPROVED

To Appropriate the Public Waters of the State of Idaho
(TYPE OR PRINT IN INK)

- 1 Name of applicant E. D. Owen
post office address Middleton, Idaho 83644
2. Source of water supply subterranean which is a tributary of _____
- 3 a Location of point of diversion is NW $\frac{1}{4}$ of NW $\frac{1}{4}$ of Section 23 Township 7 S
Range 6 E B.M. Owyhee County; additional points of diversion if any: _____

b. If water is not consumed, it will be discharged into _____ at a point in _____ $\frac{1}{4}$
of _____ $\frac{1}{4}$ of Section _____ Township _____ Range _____ B.M. _____
- 4 Water will be used for the following purposes:
Amount 1.5 ^{1.48 cfs} for irrigation purpose from April 1 to October 31 (both dates inclusive)
(cfs or acre-feet per annum)
Amount _____ for _____ purpose from _____ to _____ (both dates inclusive)
(cfs or acre-feet per annum)
Amount _____ for _____ purpose from _____ to _____ (both dates inclusive)
(cfs or acre-feet per annum)
5. Total quantity to be appropriated:
a. 1.5 ^{1.48} cubic feet per second and/or
b. _____ acre feet per annum.
- 6 Proposed diverting works artesian
a. Description of ditches, flumes, pumps, headgates, etc. well, underground pipe, concrete head works,
open ditches

b. Height of storage dam _____ feet, active reservoir capacity _____ acre feet; total reservoir
capacity _____ acre feet, materials used in storage dam _____
Period of year during which storage will occur _____ to _____ inclusive.
(Mo Day) (Mo Day)
c Proposed well diameter is ^{14"} 1410 inches, proposed depth of well is 1410 feet
- 7 a Time required for the completion of the works and application of the water to the proposed beneficial use
is 5 years
b Estimated construction cost is \$ 10,000
- 8 Description of proposed uses
a If water is **not** for irrigation
(1) Give the place of use of water _____ $\frac{1}{4}$ of _____ $\frac{1}{4}$ of Section _____ Township _____
Range _____ B.M. _____
(2) Amount of power to be generated _____ hp under _____ feet of head
(3) List number of each kind of livestock to be watered _____

(4) Name of municipality to be served _____, or number of families to be
supplied with domestic water _____
(5) If water is to be used for other purposes describe _____

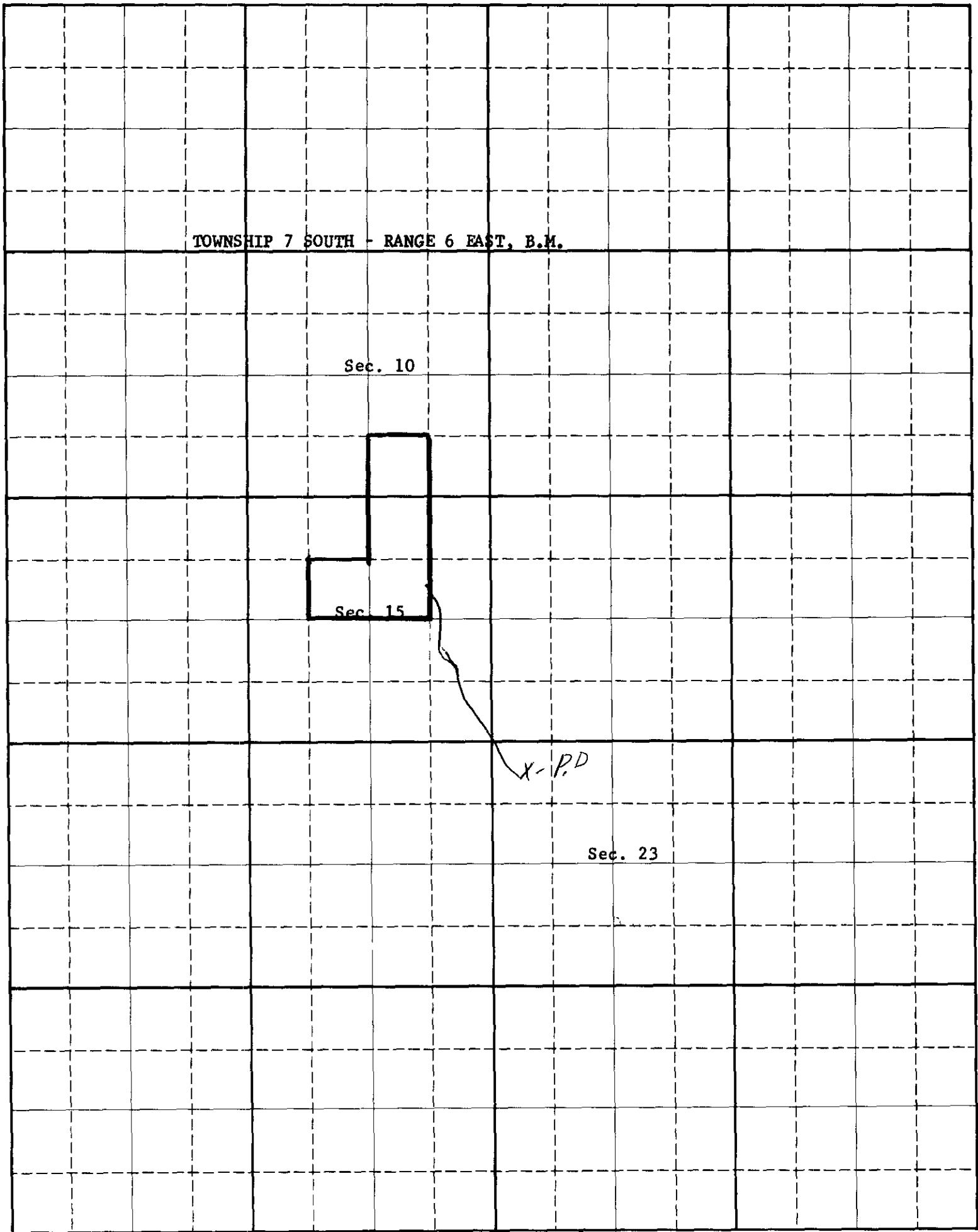
[illegible]

c. Describe any other water rights used for the same purposes _____

b Who owns the land to be irrigated or place of use

c If the property is owned by a person other than the applicant, describe the arrangement enabling the

11. Map of proposed project:



Scale 2 inches equal 1 mile

BE IT KNOWN that the undersigned hereby makes application for permit to appropriate the public waters of the State of Idaho as herein set forth.

Harley M. McDaniel
(Applicant)

Received by 21 Date 9-17-69 Time 8.00 ..

Preliminary check by DMC Fee \$ 10.00

Received by 21 Date 9-17-69

Publication prepared by dm Date 9-18-69

Published in Alameda Chronicle

Publication dates 9-25 and 10-2 - 1969

Publication approved - dm Date 10-10-69

Priority reduced to _____ Reason _____

Protests filed by _____

Copies of protests forwarded by _____

Hearing held by _____ Date _____

Recommended for approval denial by DMC 25 10/18/69 RWA

ACTION OF STATE RECLAMATION ENGINEER

This is to certify that I have examined Application for Permit to appropriate the public waters of the State of Idaho No. 51-7047, and said application is hereby **APPROVED**.

1. Approval of said application is subject to the following limitations and conditions.

a. SUBJECT TO ALL PRIOR WATER RIGHTS.

b. Proof of construction of works and application of water to beneficial use shall be submitted on or before December 1, 19 74.

c. Other The applicant shall permanently install and maintain a measuring device of a type approved by the department as part of the diverting works. This permit is

supplemental to all prior rights. Maximum rate of diversion shall not exceed 1.48 c. f. s.

2. Denial of said application is for the following reasons: _____

Witness my hand this 1st day of December 19 69.

State Reclamation Engineer

STATE OF IDAHO
OFFICE OF STATE RECLAMATION ENGINEER
POWER OF ATTORNEY

Department of Reclamation

The undersigned owner (s) of ~~Permit~~ (Application) No. attached of the State Reclamation Engineer of the State of Idaho hereby nominates and appoints Idaho Land & Appraisal Service, whose address is P. O. Box 1603, Boise, Idaho 83701, as attorney-in-fact, with full authority to act for and on behalf of the undersigned in all matters pertaining to Application or Permit. Such acts shall include, but not be limited to the filing of applications, receiving of all notices, the signing and filing of applications for extension of time and for amendment of said Permit, and the submission of proofs of completion of works and beneficial use of water.

Dated this 28 day of July, 1969.

E. D. Owen
E. D. Owen

STATE OF IDAHO)
County Ada) ss

On this 29th day of July 1969, personally appeared before me the signer (s) of the above instrument, who duly acknowledged to me that he (she) (they) executed the same.

Laura J. Henderson
Notary Public

My Commission expires:

8/12/70

AFFIDAVIT OF PUBLICATION

STATE OF IDAHO)
) ss
COUNTY OF OWYHEE)

I, Everett A. Colley, being first duly sworn, depose and say:

1 That I am a citizen of the United States of America, and at all times hereinafter mentioned was and now am over the age of twenty-one years, not a party to nor interested in the proceedings hereinafter mentioned.

2 That during the time of the publication of the notice hereinafter mentioned, I was and now am the printer or publisher of THE OWYHEE CHRONICLE, a newspaper of general circulation printed and published weekly, on Thursday of each and every week, in the City of Homedale and County of Owyhee and State of Idaho

3. That the said THE OWYHEE CHRONICLE has been printed and published continuously and uninterruptedly in said County during a period of seventy-eight weeks prior to the first publication of the attached notice.

4. That said notice

NOTICE OF APPLICATION FOR WATER

of which a printed copy, taken from said newspaper, is hereto annexed, was published in the regular issue thereof, and not in a supplement thereto, in said

newspaper, in two (consecutive) calendar weekly issue(s) of said newspaper, on the following date(s):

Sept. 25, 1969

Oct. 2, 1969

(Signed)

Everett A. Colley

Subscribed and sworn to before me this 2nd day of Oct.
A. D., 1969

Emelyn S. Colley
Notary Public in and for the State of Idaho.

residing at Homedale, Idaho

My commission expires 2-6, 19 72.

51 7047

*See submitted
11-10-69*

MEMORANDUM

TO: Files 51-02089B/02091/02120/02123/02127/02150/02165
02169/02170/02213B/07047/07058

FROM: Brenda Chapman

DATE: August 24, 1995

RE: Transfer No. 3324 / Permit 51-07082

=====

Permit 51-07082 covers additional acres covered by the system referenced in Transfer 3324. The database lists the acres in all of the above referenced rights as they are represented on 51-02089B's copy of the approved transfer, which shows changes initialled by Jim Johnson. When reviewing 51-07082 for licensing, it was discovered none of the other files covered under that transfer have copies of the approved cover sheet showing the initialled changes.

RECEIVED

AUG 25 1995

MEMORANDUM

**TO: Files 51-2091/2120/2123/2127/2150/2165/2169/
2170/2213/7047/7058**

FROM: Sharla

DATE: September 17, 1992

RE: Trans. #3324

See file 51-2089 for all correspondence regarding the above referenced transfer.

MICROFILMED

JAN 28 1993

FROM Sharla

DATE 6/14/89

TO Files 51-2091/2120/2123/2127/2150/2165/2169/2170/2213/7047/7058

SUBJECT Trans. 3324

See file 51-2089 for all correspondence and the original application for the above referenced WITHDRAWN transfer.

SIGNATURE

MICROFILMED

JUL 18 1989

INTER-DEPARTMENT MEMO — 1

FROM Kay Walker *KW*

DATE September 13, 1983

TO Water Right Files Nos. 51-2091, 51-2120, 51-2123, 51-2127, 51-2150, 51-2165,
51-2169, 51-2170, 51-2213, 51-7047 and 51-7058

SUBJECT Transfer No. 2475

See Water Right File No. 51-2089 for all correspondence regarding the above referenced transfer.

MICRO.

SIGNATURE

IDENT. NO. 51-7047

WATER RIGHT
DATA ENTRY LOG

[illegible]

March 26, 1976

Re: Permit No. 51-7047

**Mr. E. D. Owen
Middleton,
Idaho 83644**

Dear Mr. Owen:

Enclosed herewith is a copy of the Water License issued on the above referenced permit.

Sincerely,

**D. Darlene Reich
Water Rights Supervisor**

**ddr
Enc: Copy of license**

March 12, 1976

Mr. E. D. Owen
Middleton,
Idaho 83644

Dear Mr. Owen:

A representative of this Department has made an examination of the works covered by your Permit No. 51-7047 and has found the following:

Quantity of water diverted: 4.0 cfs Source: ground water

Amount of water that can be recognized as beneficially used under
Idaho law: 0.68 cfs

The maximum quantity diverted shall not exceed 170 acre feet, or
5.0 acre feet per acre, per year.

Point of diversion: NW $\frac{1}{4}$ NW $\frac{1}{4}$ Sec. 23 & NE $\frac{1}{4}$ NE $\frac{1}{4}$ Sec. 22, Twp. 7 S,
Rge. 6 E, B.M., Owyhee County

Beneficial use: Irrigation of 34 acres within the NW $\frac{1}{4}$ NE $\frac{1}{4}$ (27), SW $\frac{1}{4}$ -
NE $\frac{1}{4}$ (3), SE $\frac{1}{4}$ NW $\frac{1}{4}$ (4), Sec. 15, Twp. 7 S, Rge. 6 E, B.M.

Priority established: September 17, 1969

If you do not concur with these findings please contact us within 10 days, otherwise a water license will be issued as set forth above.

Sincerely,

BOBBY D. FLEENOR
Chief, Water Rights

BDF:DR

DEPARTMENT OF WATER ADMINISTRATION
FIELD REPORT

1 Name of permit holder E. D. Owen
Post office address Middleton, ID 83644 Phone _____
Person to contact _____ Phone _____

2 Source of water supply Groundwater ☒ Surface water ☐ _____
(name spring, stream, etc.)
Tributary to _____

3 Water will be used for the following purposes:

Amount 1.48 c.f.s. for irrigation
_____ AF/Annum (nature of use)

Period of Use from Apr. 1 to Oct. 31
(mo.-day) inclusive (mo.-day)

Amount _____ c.f.s. for _____
_____ AF/Annum (nature of use)

Period of Use from _____ to _____
(mo.-day) inclusive (mo.-day)

Amount _____ c.f.s. for _____
_____ AF/Annum (nature of use)

Period of Use from _____ to _____
(mo.-day) inclusive (mo.-day)

Other uses: _____

Permit No. 51-7047
Examination for b/u

4 Total amount to be appropriated

Max Rate of Diversion 1.48 cubic feet per second and annual volume _____ AF/Annum.

5 Location of Point(s) of Diversion

Township 7S N/S, Range 6E E/W, B.M., Section 23, Subdivision NW $\frac{1}{4}$ NW $\frac{1}{4}$, Owyhee
County

Township 7S N/S, Range 6E E/W, B.M., Section 22, Subdivision NE $\frac{1}{4}$ NE $\frac{1}{4}$, Owyhee
County

Township _____ N/S, Range _____ E/W, B.M., Section _____, Subdivision _____ $\frac{1}{4}$ _____ $\frac{1}{4}$, _____
County

Other Points of Diversions: _____

Description of diverting works: artesian wells, underground pipes, concrete headworks, open ditches.

Measuring device required yes ☒ no ☐

6 Lands to be irrigated or place of use

TWP	RANGE	SEC.	NE $\frac{1}{4}$				NW $\frac{1}{4}$				SW $\frac{1}{4}$				SE $\frac{1}{4}$				TOTALS
			NE $\frac{1}{4}$	NW $\frac{1}{4}$	SW $\frac{1}{4}$	SE $\frac{1}{4}$	NE $\frac{1}{4}$	NW $\frac{1}{4}$	SW $\frac{1}{4}$	SE $\frac{1}{4}$	NE $\frac{1}{4}$	NW $\frac{1}{4}$	SW $\frac{1}{4}$	SE $\frac{1}{4}$	NE $\frac{1}{4}$	NW $\frac{1}{4}$	SW $\frac{1}{4}$	SE $\frac{1}{4}$	
7S	6E	10															0	40	40
		15		27	3					4									34

TOTAL ACREAGE 74.34

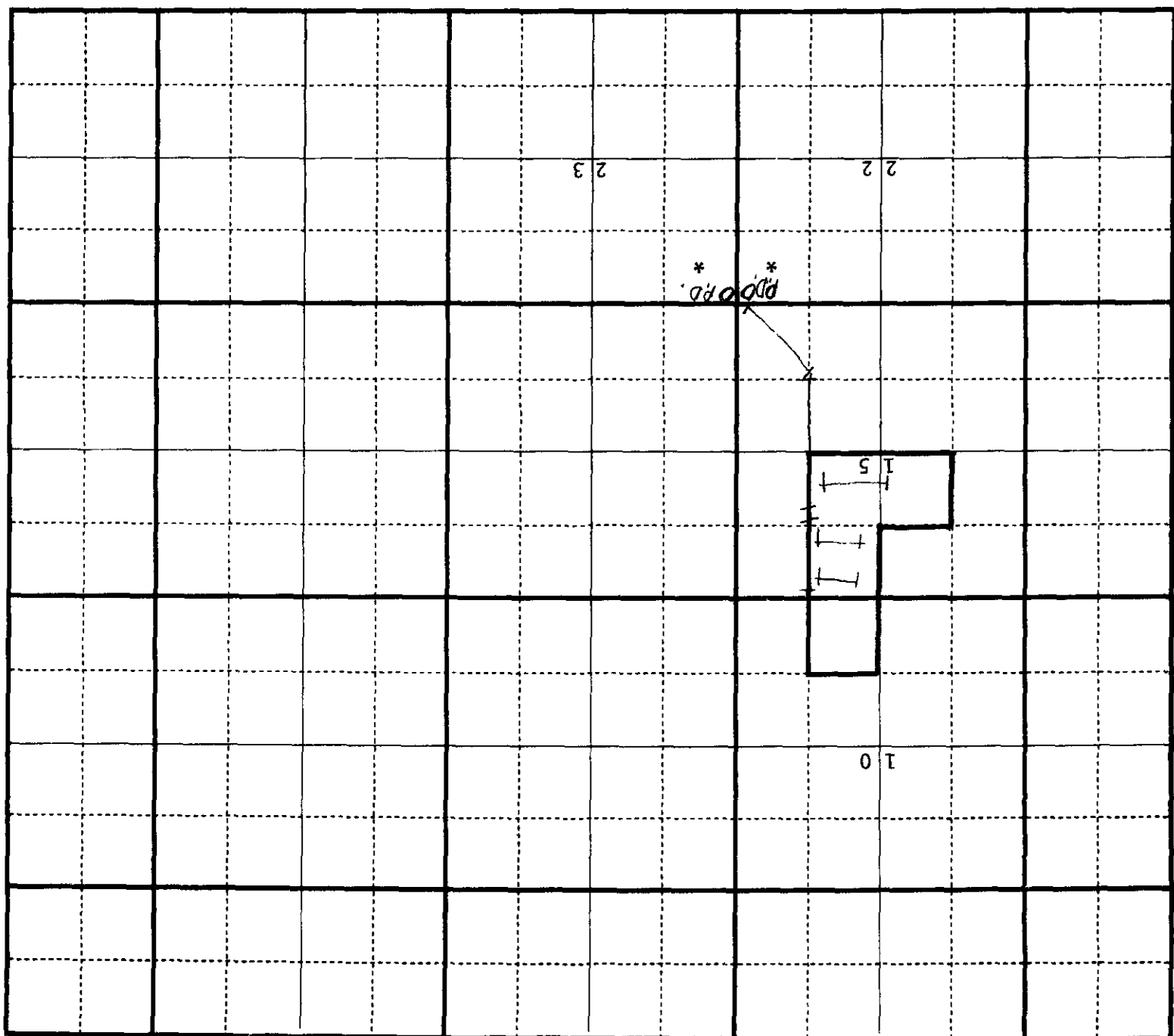


Diagram of System

DATE OF EXAM 6/30/75

ACREAGE
Found 34
Recommended 34

Irrigation Requirement 5 Ac Ft/Ac

USE
Irrigation Q = .68 c.f.s. V = 170 AF/Ann. from 4/1 to 10/31
Domestic Q = _____ c.f.s. V = _____ AF/Ann. from _____ to _____
Livestock Q = _____ c.f.s. V = _____ AF/Ann. from _____ to _____

Is water co-mingled? yes _____ no ☒

Name source: _____
twp. _____ N/S, Rge _____ E/W, B.M., Sec. _____, Sub. _____ 1/4 _____ 1/4 _____ County _____

Exchange? yes _____ no ☒

Name source exchanged with _____
twp. _____ N/S, Rge _____ E/W, B.M., Sec. _____, Sub. _____ 1/4 _____ 1/4 _____ County _____

Point of injection: _____
twp. _____ N/S, Rge _____ E/W, B.M., Sec. _____, Sub. _____ 1/4 _____ 1/4 _____ County _____

Point of exchange: _____
twp. _____ N/S, Rge _____ E/W, B.M., Sec. _____, Sub. _____ 1/4 _____ 1/4 _____ County _____

A.O.C. see previous app on well in Sec 23!
Total Q measured ~~1000 gal/min~~ = 2.28 cfs Method of measurement Meter (Badger in line)
(Good)
Total Q recommended .68 Meter No M0539037 Type Badger Condition Operational
Total V recommended 170 AF/Ann

Recommended Amendments:
P.D. _____
Place of Use _____
Other _____
None _____

MEASUREMENT CALCULATION:
1000 gal/min from Badger meter # M0539037

SYSTEM DESCRIPTION
Well #1 14" diam artesian well with gate valve flows into pond from 14" discharge.
Well #2 6" diam artesian with gate valve with booster pump (centrux motor 7.5 HP, Serial # AJ with Berkley pump model 6960522 pumped into pond.
From pond into buried main line General Elec motor 250 hp Model # 5K62B6XH76A Serial # D6JA1A120, Berkley pump Serial # 7120172 12" main line
REMARKS:
Has other rights on system. Idaho Land & App. takes care of Filings only 34 in Sec 15, are being irr' from well.

Examiner's Signature [Signature] Date 6/30/75
Checked by _____ Date _____
Approved by _____ Date _____

November 20, 1974

Re: Permit No. 51-7047

Joe Monahan - *Federal Land Bank of Boise*
Box 7833
Boise, ID 83707

Dear Mr. Monahan:

Enclosed is a copy of the proof affidavit submitted for the above referenced permit, along with our letter acknowledging the proof, for your records.

If you have any further questions concerning this matter, please contact us.

Sincerely,

Jan Grover
Secretary

JG
Enclosures

NOV 21 1974

October 29, 1974

Re: Permit No. 51-7047

E. D. Owen
Middleton,
Idaho 83644

Dear Mr. Owen:

We acknowledge receipt of the affidavit submitted as proof of beneficial use for the above referenced permit.

Before a license can be issued, a field examination must be made by a representative of this Department. We cannot tell just when this examination will be made, but our examiner will try to contact you at the time he makes the examination so that you may show him the system.

If you have any questions regarding the field examination, please contact our District Office in Boise.

Sincerely,

D. Darlene Reich
Water Rights Supervisor

DDR:JG

MICROFILMED

Identification No. 51-7047

Permit No. _____

STATE OF IDAHO
DEPARTMENT OF WATER RESOURCES

PROOF OF APPLICATION OF WATER TO BENEFICIAL USE

RECEIVED

OCT 24 1969

Department of Water Resources

1. a) Name of Permit Holder E. D. Owen
b) Post Office Address Middleton, ID 83644
2. Permit Number 51-7047
3. Date of Priority that you are prepared to establish 9/17/69
4. a) Source from which water was appropriated subterranean
b) Location of the point of diversion: NW ¼ NW ¼, Section 23
Township 7S, Range 6E, Boise Meridian, Other points of diversion:
T7S, R6E, B.M., Sec. 22 - NE¼NE¼
5. a) The amount of water and use to which the water has been applied:
Amount 1.48 cfs for irrigation purposes from April 1 to Oct. 31 incl.
(cfs and/or acre-feet per annum) (Month-Day) (Month-Day)
Amount _____ for _____ purposes from _____ to _____ incl.
(cfs and/or acre-feet per annum) (Month-Day) (Month-Day)
Amount _____ for _____ purposes from _____ to _____ incl.
(cfs and/or acre-feet per annum) (Month-Day) (Month-Day)
b) Total amount appropriated 1.48 cfs and/or acre-feet per annum
c) Describe how and by whom measurement of rate of flow or amount of storage was made and the qualifications of the person making the measurement: flowmeter
6. If the means of diversion and conveyance are owned by someone other than the Permit Holder:
a) Give the name or description of the canal, ditch or other works by which the water is conducted to the place of use:
na
b) Describe the agreement or understanding by which you take water from the works:
na
7. a) Briefly describe the works for diverting and conveying the water to the place of use, (if from a subterranean source, give the pump size, motor size, size of well casing, depth of well; if from surface water, give brief description of diversion structure and/or canal or ditch) artesian wells, underground pipe, concrete head works, open ditches
b) Describe the type and size of measuring device which you have installed at your point of diversion: Badger Flowmeter
c) Give well driller's name and address and the date the well was completed: Irvin Glineski, Bruneau, Idaho
8. If for other than irrigation, describe the beneficial use to which you have applied the water and the place of use: _____

MICROFILMED

Exam typed 10/29/74 by js

9. Irrigation uses: describe the lands irrigated by giving the acreages irrigated within each 40 acre subdivision:

T	R	SEC.	NE¼				NW¼				SW¼				SE¼				TOTAL
			NE¼	NW¼	SW¼	SE¼	NE¼	NW¼	SW¼	SE¼	NE¼	NW¼	SW¼	SE¼	NE¼	NW¼	SW¼	SE¼	
7S	6E	10															40		40
		15		27	3				4										34

Total number of acres irrigated 74

10. Remarks:

The above information is a true statement of the extent to which the above numbered permit has been developed.

10/7/74

(Date)

Owen Ranches E. D. Owen

(Signature)

State of Idaho)

) ss.

County of Ada)

On this 7th day of October, 1974, personally appeared before me the signer(s) of the above instrument, who duly acknowledged to me that he (she) (they) executed the same.

Laura J. Spangher

Notary Public residing at Boise, Idaho

My commission expires life

October 22, 1974

Re: Permit No. 51-7047

E. D. Owen
Middleton,
Idaho 83644

Dear Mr. Owen:

Enclosed is a copy of the approved application for amendment submitted in connection with the above referenced permit.

Please be advised that proof of beneficial use of water is due on this permit on December 1, 1974.

Sincerely,

D. Darlene Reich
Water Rights Supervisor

DDR:JG
Enclosure

cc: Idaho Land & Appraisal

bcc: Western District Office

MICROFILMED

● SENDER Complete items 1 and 2.
Add your address in the "RETURN TO" space on reverse.

1. The following service is requested (check one)
- ☐ Show to whom and date delivered..... 15¢
- ☐ Show to whom, date, & address of delivery.. 35¢
- ☐ DELIVER ONLY TO ADDRESSEE and show to whom and date delivered..... 65¢
- ☐ DELIVER ONLY TO ADDRESSEE and show to whom, date, and address of delivery 85¢

2. ARTICLE ADDRESSED TO-

E. O. Owen

3 ARTICLE DESCRIPTION:
REGISTERED NO. CERTIFIED NO. INSURED NO.

86088

(Always obtain signature of addressee or agent)

I have received the article described above.

SIGNATURE

Owen

4. DATE OF DELIVERY

10-2-74

5 ADDRESS (Complete only if requested)

6. UNABLE TO DELIVER BECAUSE

10 AM OCT 3 1974
POST OFFICE
CLERK'S

UNITED STATES POSTAL SERVICE
OFFICIAL BUSINESS

SENDER INSTRUCTIONS

Print your name, address, and ZIP Code in the space below


- Complete items 1 and 2 on reverse side
- Moisten gummed ends and attach to back of article

RETURN
TO



DEPARTMENT OF WATER RESOURCES
STATEHOUSE
BOISE, IDAHO 83720

PENALTY FOR PRIVATE
USE TO AVOID PAYMENT
OF POSTAGE: \$300



September 30, 1974

CERTIFIED MAIL

#26088

Re: Permit No. 51-7047

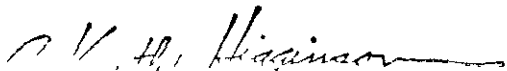
E. D. Owen
Middleton,
Idaho 83644

Dear Mr. Owen:

One of the conditions of approval of your water Permit No. 51-7047 (see last page of your approved permit) was that evidence of the extent of development be submitted as proof of application of water to beneficial use to this office on or before December 1, 1974. Enclosed is an affidavit form which must be used to submit the required proof of beneficial use.

If you have not fully completed your project, and you have not previously received an extension of time, you may request an extension of time provided the delay is for reasonable cause as indicated in Section 42-204, Idaho Code, amended. If you have been prevented from proceeding by a governmental agency or by litigation, more than one extension of time can be granted.

Either the beneficial use affidavit or a request for an extension of time must be received by this Department on or before the above mentioned date, otherwise the permit will lapse and be of no further force or effect.



R. KEITH HIGGINSON
Director

RKH:jg
Enc: Proof affidavit

cc: Idaho Land & Appraisal

RECEIVED

December 9, 1969

Re: Permit No. 51-7047

Idaho Land & Appraisal Service
P.O. Box 1603
Boise, Idaho 83701

Dear Sirs:

Enclosed you will find a copy of the above referenced permit which
has been approved by this office.

Very truly yours,

C. Stephen Allred, Deputy
State Reclamation Engineer

CSA:kh
Enclosure

51 7047

December 8, 1969

Re: Permit No. 51-7047

Mr. E. D. Owen
Middleton,
Idaho 83644

Dear Mr. Owen:

We enclose a copy of your approved application for permit 51-7047 in which we direct your attention to the limitations and conditions as given on the fourth page under approval of the State Reclamation Engineer.

Very truly yours,

C. Stephen Allred, ~~Assistant~~ *deputy*
State Reclamation Engineer

CSA:kh

Enclosures: Copy of Permit
Receipt No. 3621 for \$25
2 informational letters

P.S. Be sure to note that a special condition requiring you to install and maintain a measuring device at your point of diversion has been placed upon your permit. We are enclosing an informational letter regarding different types of measuring devices.

51 7047

Re: Application for Permit No. 51-7047
E. D. Owen

September 18, 1969

Homedale Chronicle
Homedale,
Idaho

Gentlemen:

Enclosed you will find a legal notice which we wish to have published once a week for two consecutive weekly issues of your newspaper. We have inserted the publication dates allowing ample time for you to submit us a galley proof for review before publication.

After sending us a galley proof, proceed with the publication on the dates we have inserted assuming the notice is correct. If we have any corrections, we will notify you before the first publication date. If you cannot publish the notice on the proposed dates, please contact us immediately.

An affidavit of publication must be submitted to the Department of Reclamation along with the publication bill. In order to receive payment, the following certification must appear on the bill:

I hereby certify that the foregoing account is just and correct, that the amount claimed is legally due, after allowing all just credits, and that no part of the same has been paid.

(Signature of the claimant)

Very truly yours,

Donald W. McEldowney
Appropriation Examiner

DWM:DR
Enc: Legal notice

Notice is hereby given that E. D. Owen, Middleton, Idaho, has on September 17, 1969, applied for permit under application No. 51-7047 to divert 1.5 cubic feet per second of water from a ground water source. Water will be diverted by artesian well, pipe, concrete head works and ditches within the NW1/4NW1/4, Sec. 23, T. 8 S., R. 6 E., B.M., Cassia County, and is to be used from April 1 to October 31 for irrigation in the SW1/4SE1/4, Sec. 10; W1/4NE1/4, SE1/4NW1/4, Sec. 11, T. 7 S., R. 6 E., B.M. Any protest against this application must be filed with the Department of Reclamation within ten days from the last date of this notice.

51 7047

NOTICE OF APPLICATION FOR WATER

Notice is hereby given that E. D. Owen, Middleton, Idaho,
 has on September 17, 1969,
applied for permit under application No. 51-7047
to divert ~~store~~ 1.5 cubic feet per second ~~about 15 cfs~~
of water from a ground water source.
Water will be diverted by artesian well, pipe, concrete head
works and ditches
within the NW 1/4, Sec. 23, T. 7S, R. 6E, B.M., Owyhee County
and is to be used from April 1 to October 31 for irrigation
in the SW 1/4, Sec. 10; W 1/4 NE 1/4, SE 1/4 NW 1/4, Sec. 15, T. 7S, R. 6E, P.M.

Any protest against this application must be filed with the Department of Reclamation within ten days from the last date of this notice.

R. KEITH HIGGINSON
State Reclamation Engineer

Published in the Owyhee Chronicle, Homedale, Idaho
on September 25 and October 2, 1969

AC