

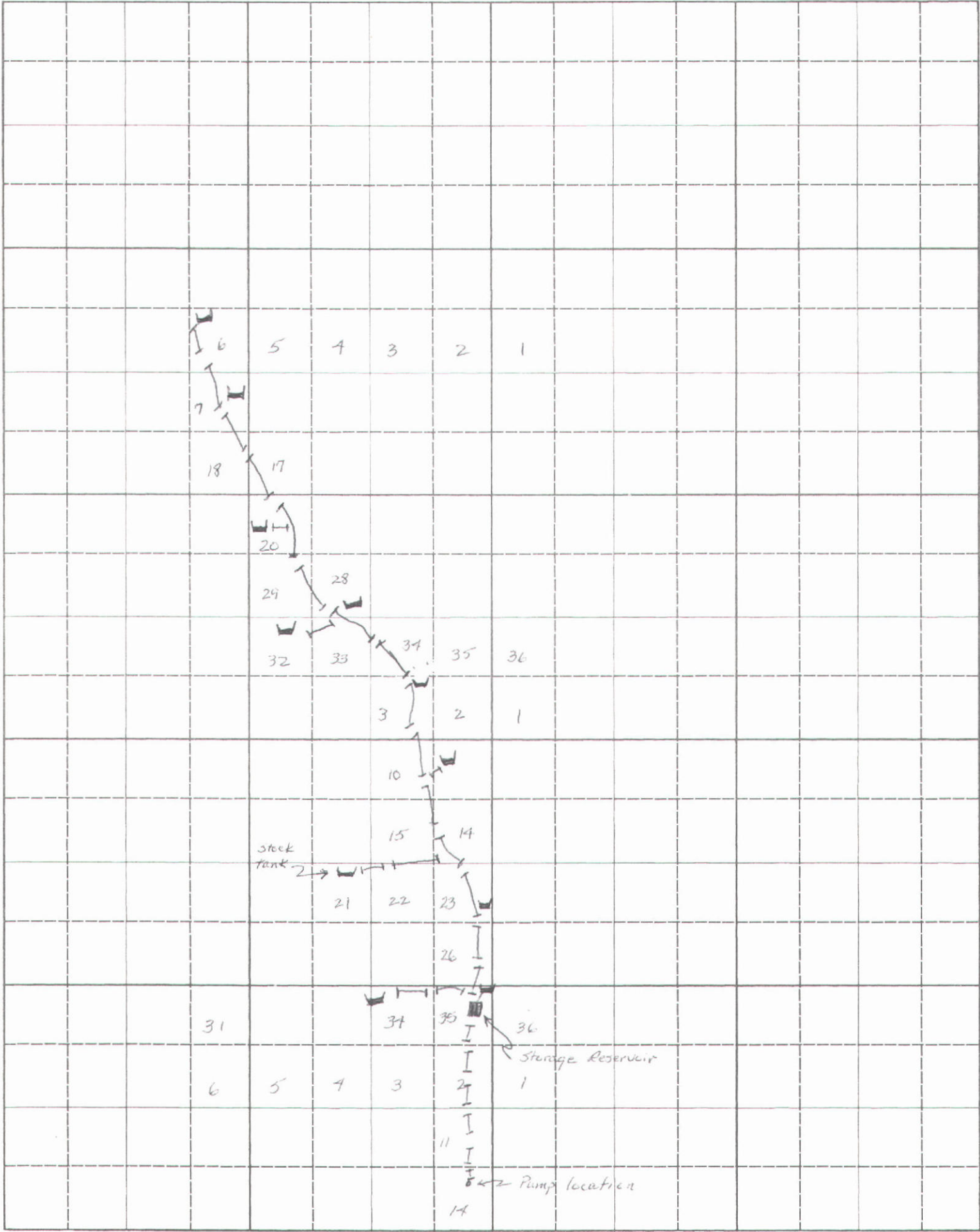
11. Map of proposed project: show clearly the proposed point of diversion, place of use, section number, township and range number.

R. 10 E

T. 13 S

T. 14 S

T. 15 S

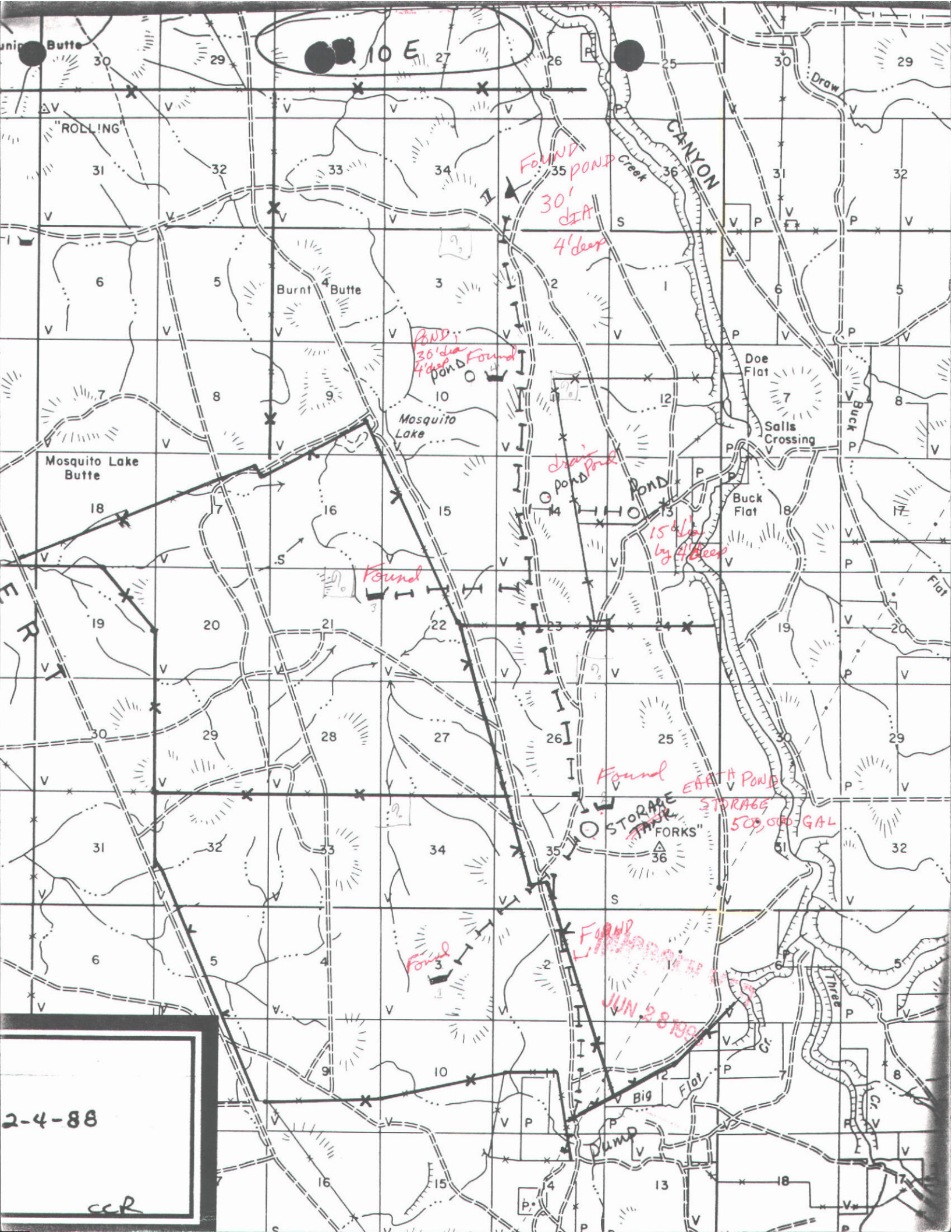


Scale: 2 inches equal 1 mile.

BE IT KNOWN that the undersigned hereby makes application for permit to appropriate the public waters of the State of Idaho as herein set forth.

Alan B. Tripp
(Applicant)

Tripp 6/3/91
Sawyer 6/2/91
Harger 6/2/91



2-4-88

CCR

PROOF OF
PUBLICATION

Department of Water Resources
Western Regional Office

STATE OF IDAHO, County of Owyhee, s.s.

I, RODNEY A. HAWES, being first duly sworn, on oath says
that he is the Publisher of the OWYHEE NUGGET, a newspaper of
general circulation, published weekly by Rodney A. Hawes, pub-
lisher and printer thereof, at Marsing, County of Owyhee, State of
Idaho;

That the annexed notice was published in said newspaper once
a week and every week for 2 consecutive weeks, the first pub-
lication being on the 14 day of July, 1981 and
the last publication being on the 23 day of July,
1981;

That the said newspaper has been published continuously and
uninterruptedly in said county during a period of more than
seventy - eight consecutive weeks prior to the first publication
of the attached notice.

PUBLISHER

Subscribed and sworn to before me this 23 day of

NOTARY PUBLIC

My commission expires 6-10-84

(SEAL)

NOTICE OF APPLICATION
FOR WATER RIGHT

Notice is hereby given that
the following application(s)
have been submitted for permit
to appropriate the public waters
of the State of Idaho:

02 - 7355

FIELD, OSCAR &/or FRAN-
CES

RT. B BOX 221, GRAND
VIEW, ID 83624

Source: SNAKE RIVER
tributary to COLUMBIA RIV-
ER

Date Filed: 06/18/1981

Amount: 2.00 CFS

Diversion Point: LOT 09
(SESW) Sec 34 T 05S R 04E,
OWYHEE Co.

Use: IRRIGATION (2.00
CFS) from 03/15 to 11/15

Place of Use: SWNE SENE
NESE NWSE SWSE SESE Sec
35 T 05S R 03E FOR 115 AC-
RES

Diversion Means: PUMPS

02 - 7356

FIELD, OSCAR B. &/or
FRANCES

RT. B BOX 221, GRAND
VIEW, ID 83624

Source: SNAKE RIVER
tributary to COLUMBIA RIV-
ER

Date Filed: 06/18/1981

Amount: 3.27 CFS

Diversion Point: SWSW Sec
26 T 03S R 01E, OWYHEE
Co.

Use: IRRIGATION (3.20
CFS) from 03/15 to 11/15

STOCKWATER (0.03 CFS)
from 01/01 to 12/31

DOMESTIC (0.04 CFS) from
01/01 to 12/31

Place of Use: NENW NWNW
SWNW SENW Sec 27 T 04S R
01E FOR 160 ACRES

Diversion Means: DITCH &
GRAVITY IRRIGATION

51 - 7171 3

U. S. DEPT. OF INTERIOR,
BUREAU OF LAND MGMT.

3948 DEVELOPMENT AVE.,
BOISE, ID 83705

Source: CRAWFISH SPRING
tributary to BIG FLAT CREEK

Date Filed: 06/22/1981

Amount: 0.37 CFS 20.0
AC - FT

Diversion Point: SWNE Sec
14 T 15S R 10E, OWYHEE
Co.

Use: STOCKWATER (0.37
CFS) from 03/01 to 02/28

STOCKWATER STORAGE
(20.0 AC-FT) from 01/01 to
12/31

STOCKWATER FROM STOR-
AGE (20.0 AC - FT) from
01/01 to 12/31

DIVERSION TO STORAGE
(0.37 CFS) from 01/01 to
12/31

Place of Use: NENW Sec
08 T 13S R 10E SWNE Sec 07
T 13S R 10E NWSW Sec 20 T
13S R 10E SWSE Sec 28 T 13S
R 10 E NWNE Sec 32 T 13 S
R 10 E NWNE Sec 03 T 14S R
10E SWNE Sec 11 T 14S R 10
E NWNE Sec 21 T 14S R 10E
SESE Sec 23 T 14S R 10E
NWNW Sec 34 T 14S R 10E
NENE Sec 35 T 14S R 10E

Diversion Means: PUMP,
STORAGE TANK & GRAVITY
FLOW

57 - 7288

FIELD, OSCAR &/or FRAN-
CES

RT. B BOX 221, GRAND
VIEW, ID 83624

Source: GROUNDWATER

Date Filed: 06/18/1981

Amount: 3.20 CFS

Diversion Point: NENW
SESW SWNW NWNW Sec 27
T 04S R 01E, OWYHEE Co.

Use: IRRIGATION (3.20
CFS) from 03/15 to 11/15

Place of Use: NENW NWNW
SWNW SENW Sec 27 T 04S R
01E FOR 160 ACRES

Diversion Means: PUMPING
PLANT & SPRINKLER SYS-
TEM

If issued the permit(s) will
be subject to all prior water
rights. Protests against the

RECEIVED

State of Idaho
Department of Water Resources

WATER RIGHT LICENSE

WATER RIGHT NO. 51-07171

Priority: June 22, 1981

Maximum Diversion Rate:

0.06 CFS

Maximum Diversion Volume:

24.3 AF

This is to certify, that US DEPT OF INTERIOR

BUREAU OF LAND MANAGEMENT

IDAHO STATE OFFICE

3380 AMERICANA TERRACE

BOISE ID 83706

has complied with the terms and conditions of the permit, issued pursuant to Application for Permit dated June 22, 1981; and has submitted Proof of Beneficial Use on May 19, 1983. An examination indicates that the works have a diversion capacity of 0.060 cfs of water from:

UNNAMED STREAM

tributary to BIG FLAT CREEK

source, and a water right has been established as follows:

<u>BENEFICIAL USE</u>	<u>PERIOD OF USE</u>	<u>RATE OF DIVERSION</u>	<u>ANNUAL VOLUME</u>
STOCKWATER	01 to 12/31	0.06 CFS	22.8 AF
STOCKWATER STORAGE	01 to 12/31		1.5 AF
STOCKWATER FROM STORAGE	01 to 12/31		1.5 AF
DIVERSION TO STORAGE	01/01 to 12/31	0.06 CFS	
Totals		0.06 CFS	24.3 AF

LOCATION OF POINT(S) OF DIVERSION: Sec. 14, Township 15S, Range 10E
OWYHEE County

PLACE OF USE: STOCKWATER

TWN RGE SEC

13S 10E	34	SESE	
14S 10E	2	NWNW	
	11	NWNW	
	13	NWSW	
	14	NESE	
	21	SENE	
	23	NENW	SESW
	35	SENE	
15S 10E	3	SWNE	SWSW

PLACE OF USE:

STOCKWATER FROM STORAGE, same as STOCKWATER use

JUN 28 1996

State of Idaho
Department of Water Resources**WATER RIGHT LICENSE**

WATER RIGHT NO. 51-07171

CONDITIONS OF APPROVAL AND REMARKS

1. The maximum diversion volume is defined as the maximum allowable volume of water that may be diverted annually from the source under this right. The use of water confirmed by this right is limited to the amount which can actually be beneficially used. The maximum diversion volume may be adjusted to more accurately describe the beneficial use or to implement accepted standards of diversion and use efficiency.
2. This water right is appurtenant to the described place of use.
3. This right is subject to all prior water rights and may be forfeited by five years of non-use.
4. Modifications to or variance from this license must be made within the limits of Section 42-222, Idaho Code, or the applicable Idaho rule.
5. Use of water under this water right will be regulated by the watermaster of State Water District No. 51A.
6. This right, when considered with all other rights common to the same grazing allotment, shall be limited to the quantity of water beneficially used by the number of stock within the allotment.
7. Places of use are located within the Crawford Water System No. 6165 Project.
8. Stockwater use is for cattle.
9. Water used under this right also includes water for wildlife.

This license is issued pursuant to the provisions of Section 42-219, Idaho Code. Witness the seal and signature of the Director, affixed at Boise, this 20th day of JUNE, 1996.

AL J. BAKER, Director

JUN 28 1996

State of Idaho
Department of Water Resources

APPLICATION FOR AMENDMENT
(For Licensing Purposes)
WATER RIGHT NO. 51-07171

Date of Priority: June 22, 1981 Maximum Diversion Rate: 0.06 CFS
Maximum Diversion Volume: 24.3 AF

Comes now US DEPT OF INTERIOR
BUREAU OF LAND MANAGEMENT
IDAHO STATE OFFICE
3380 AMERICANA TERRACE
BOISE ID 83706

and represents to the Director of the

Idaho Department of Water Resources:

That he is the owner and holder of Permit to Appropriate the Public Waters of the State of Idaho No. 51-07171, and requests that the permit be changed as follows:

Source: UNNAMED STREAM tributary to BIG FLAT CREEK

<u>BENEFICIAL USE</u>	<u>PERIOD OF USE</u>	<u>RATE OF DIVERSION</u>	<u>ANNUAL VOLUME</u>
STOCKWATER	01/01 to 12/31	0.06 CFS	22.8 AF
STOCKWATER STORAGE	01/01 to 12/31		1.5 AF
STOCKWATER FROM STORAGE	01/01 to 12/31		1.5 AF
DIVERSION TO STORAGE	01/01 to 12/31	0.06 CFS	
Totals		0.06 CFS	24.3 AF

LOCATION OF POINT(S) OF DIVERSION: SWNE , Sec. 14, Township 15S, Range 10E
OWYHEE County

PLACE OF USE: STOCKWATER

<u>TWN</u>	<u>RGE</u>	<u>SEC</u>	<u>1/4</u>	<u>1/4</u>
13S	10E	35	34	NWSE SESE
14S	10E	10	11	SENE NWNW
		13		SWNW VVSW
		14		SENW NESE
		21		NESE SE NE
		35		NESE SE NE
15S	10E	2	3	SWNE
		3		NWSE SWSW

Plus:

PLACE OF USE:

STOCKWATER FROM STORAGE, same as STOCKWATER use

AMENDED
JUN 28 1996

State of Idaho
Department of Water Resources

APPLICATION FOR AMENDMENT
(For Licensing Purposes)
WATER RIGHT NO. 51-07171

Permit holder asserts that no one will be injured by such change and that such change will be made at permit holder's own risk.

Signed at Jarbridge Reservoir this 30th day of May, 1996.

Raymond R. Heen
(Signature)

JUN 28 1996

State of Idaho
Department of Water Resources

APPLICATION FOR AMENDMENT
(For Licensing Purposes)
WATER RIGHT NO. 51-07171

FOR DEPARTMENT USE ONLY

Preliminary check by SVK Fee = 50⁰⁰ Receipted by R. B. J. # 1035764 Date 6/7/96


ACTION OF THE DEPARTMENT OF WATER RESOURCES

I, Karl J. Dreher, of the Department of Water Resources hereby approve the
above Application for Amendment for Permit No. 51-07171 with the following;

CONDITIONS OF APPROVAL AND REMARKS

1. The maximum diversion volume is defined as the maximum allowable volume of water that may be diverted annually from the source under this right. The use of water confirmed by this right is limited to the amount which can actually be beneficially used. The maximum diversion volume may be adjusted to more accurately describe the beneficial use or to implement accepted standards of diversion and use efficiency.
2. This water right is appurtenant to the described place of use.
3. This right is subject to all prior water rights and may be forfeited by five years of non-use.
4. Modifications to or variance from this license must be made within the limits of Section 42-222, Idaho Code, or the applicable Idaho law.
5. Use of water under this water right will be regulated by the watermaster of State Water District No. 51A.
6. This right, when considered with all other rights common to the same grazing allotment, shall be limited to the quantity of water beneficially used by the number of stock within the allotment.
7. Places of use are located within the Crawfish Water System No. 6165 Project.
8. Stockwater use is for 1700 range cattle.
9. Water used under this right also includes water for wildlife.

Witness my hand this 20TH day of June, 1996.


Acting for **KARL J. DREHER, Director**

JUN 28 1996

STATE OF IDAHO
DEPARTMENT OF WATER RESOURCES
APPLICATION FOR PERMIT

Ident. No. 51-7171
RECEIVED
APPROVED

To appropriate the public waters of the State of Idaho Department of Water Resources

1. Name of applicant Bureau of Land Management Phone 334-1582

Post office address 3948 Development Avenue Boise, Idaho 83705

2. Source of water supply Crawfish Spring which is a tributary of Big Flat Creek

3. Location of point of diversion is SW $\frac{1}{4}$ of NE $\frac{1}{4}$ of Section 14 Township 15S

Range 10E B.M. Owyhee County, additional points of diversion if any:

None

4. Water will be used for the following purposes:

Amount .37 cfs for livestock water purposes from 3-1 to 2/28 (both dates inclusive)
(cfs or acre-feet per annum) Storage for stockwater

Amount 20 AFT for purposes from 1-1 to 12-31 (both dates inclusive)
(cfs or acre-feet per annum) Stockwater from Storage

Amount 20 AFT for purposes from 1-1 to 12-31 (both dates inclusive)
(cfs or acre-feet per annum) Diversion to Storage

Amount .37 cfs for purposes from 1-1 to 12-31 (both dates inclusive)
(cfs or acre-feet per annum)

5. Total quantity to be appropriated:

a. .37 cubic feet per second and/or b. 20 acre-feet per annum.

6. Proposed diverting works:

a. Description of ditches, flumes, pumps, headgates, etc. Place 3hp submersible, or 5hp centrifugal pump at diversion point. Pump 24 gpm through 2½" mainline to storage reservoir. Gravity from reservoir to livestock use areas (11-500 gal. troughs).

b. Height of storage dam 5 feet, active reservoir capacity 1 acre-feet; total reservoir capacity 1.2 acre-feet, materials used in storage dam: dirt w/clay seal

Period of year when water will be diverted to storage 3/1 to 2/28 inclusive.
(Month/Day) (Month/Day)

c. Proposed well diameter is inches; proposed depth of well is feet.

7. Time required for the completion of the works and application of the water to the proposed beneficial use is 5 years (minimum 1 year - maximum 5 years).

8. Description of proposed uses:

a. If water is not for irrigation: See attached livestock tank locations
(1) Give the place of use of water: $\frac{1}{4}$ of $\frac{1}{4}$ of Section Township
Range B.M.

(2) Amount of power to be generated: 3 horsepower under 250 feet of head.

(3) List number of each kind of livestock to be watered 1700 cattle

(4) Name of municipality to be served , or number of families to be supplied with domestic water .

(5) If water is to be used for other purposes describe: Wildlife watering.

MICROFILMED

b. If water is for irrigation, indicate acreage in each subdivision in the tabulation below:

[illegible]

Total number of acres to be irrigated

c. Describe any other water rights used for the same purposes as described above.

9. a. Who owns the property at the point of diversion U.S. Government

b. Who owns the land to be irrigated or place of use U.S. Government

c. If the property is owned by a person other than the applicant, describe the arrangement enabling the applicant to make this filing

10. Remarks BLM Project:

Crawfish Water System # 6165

WANTED

~~WFO/AFD~~

Supplement: Crawfish Spring Water Permit Application -- Stock Tank Locations.

T. 13 S., R. 10 E.

NENW $\frac{1}{4}$, Section 6 ✓

SWNE $\frac{1}{4}$, Section 7 ✓

NWSW $\frac{1}{4}$, Section 20 ✓

SWSE $\frac{1}{4}$, Section 28 ✓

NWNE $\frac{1}{4}$, Section 32 ✓

T. 14S, R. 10 E.

NWNE $\frac{1}{4}$, Section 3 ✓

SWNE $\frac{1}{4}$, Section 11 ✓

NWNE $\frac{1}{4}$, Section 21 ✓

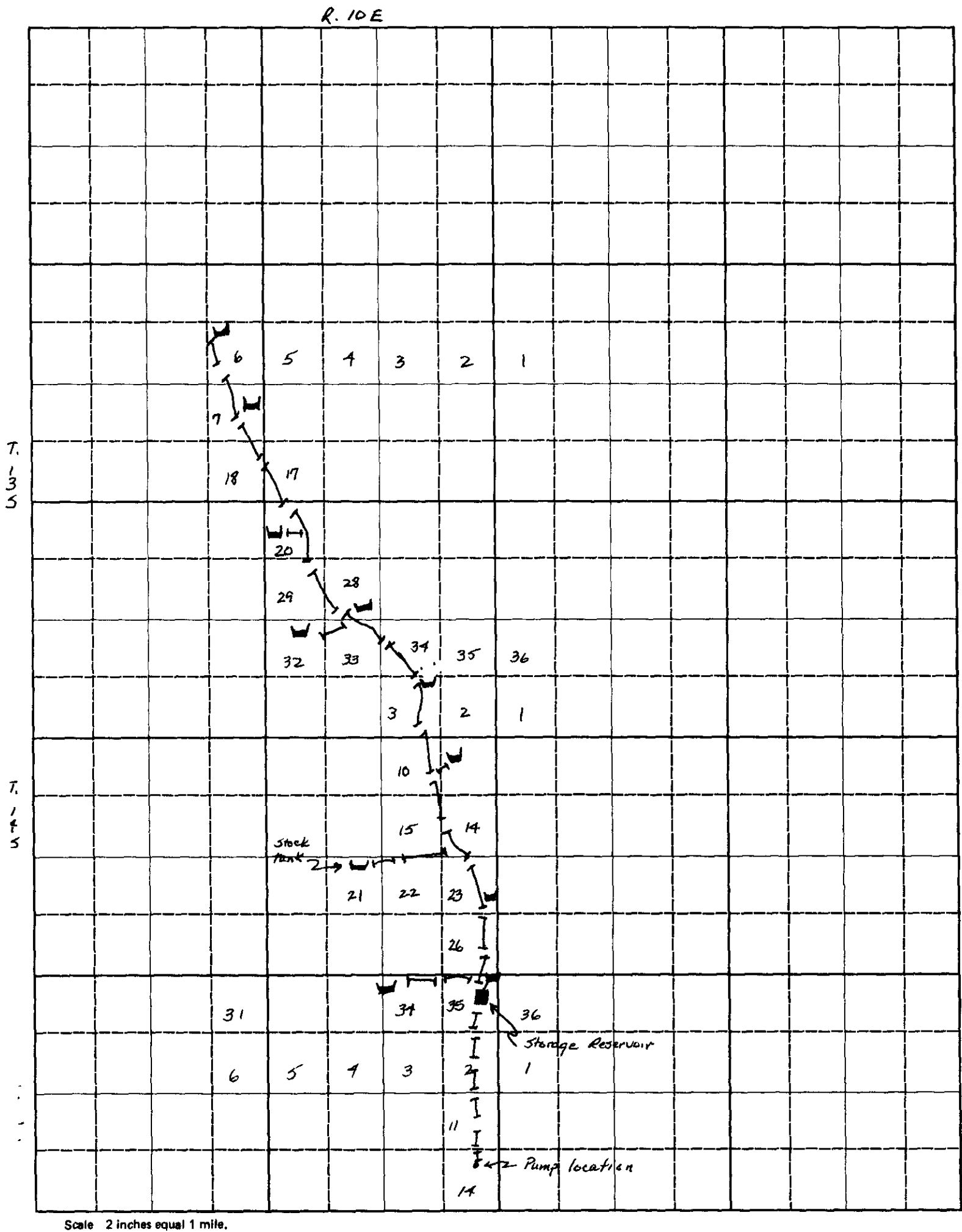
SESE $\frac{1}{4}$, Section 23 ✓

NWNW $\frac{1}{4}$, Section 34 ✓

NENE $\frac{1}{4}$, Section 35 ✓

MICROFILMED

11. Map of proposed project: show clearly the proposed point of diversion, place of use, section number, township and range number.



BE IT KNOWN that the undersigned hereby makes application for permit to appropriate the public waters of the State of Idaho as herein set forth.

Alan B. Tripp
(Applicant)

Tripp 6/2/81
Sawyer 6/2/81
Nanger 6/2/81

Proposed Priority 6/22/81

Received by mm Date 6-22-81 Time 8:00 am

Preliminary check by C Fee \$ 1-22-92 #21712

Received by 6LS Date 6/22/81 ID-910-PH1-0045

Publication prepared by SR Date 7-23-81

Published in Owyhee Nugget

Publication dates 7-16-81 & 7-23-81

Publication approved At Date 8-3-81

Protests filed by: _____

Copies of protests forwarded by _____

Hearing held by _____ Date _____

Recommended for approval denial by 6LS

ACTION OF THE DIRECTOR, DEPARTMENT OF WATER RESOURCES

This is to certify that I have examined Application for Permit to appropriate the public waters of the State of Idaho No. 51-7171, and said application is hereby approved.

1. Approval of said application is subject to the following limitations and conditions:

- a. SUBJECT TO ALL PRIOR WATER RIGHTS.
- b. Proof of construction of works and application of water to beneficial use shall be submitted on or before February 1, 19 87.
- c. The rate of diversion, if water is to be used for irrigation under this permit, when combined with all other water rights for the same land shall not exceed 0.02 cubic feet per second for each acre of land.
- d. Other: Use of water under this permit is subject to control by the watermaster of State District 51A, Flat, Big Flat, Cherry, Deer, Three & Dead Wood Creeks.

Witness my hand this 8 day of February, 19 82.

A. Glen Saxton
Chief, Operations Bureau

RECEIVED
JUN 23 1981
WATER RESOURCES
DIVISION



State of Idaho

DEPARTMENT OF WATER RESOURCES

1301 North Orchard Street, Statehouse Mail, Boise, Idaho 83720-9000

Phone: (208) 327-7900 FAX: (208) 327-7866

PHILIP E. BATT
GOVERNOR

KARL J. DREHER
DIRECTOR

June 20, 1996

US DEPT OF INTERIOR
BUREAU OF LAND MANAGEMENT
IDAHO STATE OFFICE
3380 AMERICANA TERRACE
BOISE ID 83706

RE: WATER RIGHT NO. 51-07171

Dear Water Right Holder(s):

Enclosed is a copy of the Water Right License issued on the above referenced permit along with a copy of your approved Application for Amendment.

Should you have any questions regarding these documents, please contact me.

Sincerely,

A handwritten signature in cursive script that reads "Shelley W. Keen".

Shelley W. Keen
Water Rights Supervisor

SK:rl

Enclosure

RECEIVED

JUN 28 1996

MEMORANDUM

TO: File 51-07171

FROM: Sharla

DATE: June 14, 1996

RE: Review of Supplemental Information Submitted

In response to the licensing amendment which was sent out in February, a water right specialist from BLM field recently verified all the places of use under this right. His findings were recorded on a 7.5 min. USGS topographic quad map along with the GPS plotted map.

A review of this "field verified" information shows that the original licensing examination report (written up in a BLM field office as most BLM exams are) was, in most cases, only one 1/4 off. This is understandable, considering the "findings" were recorded on a 15 min. quad map. Working from this, it would be very easy to further misinterpret this information when transferring it to the aerial photo which was also attached to the exam report.

The information submitted by BLM is acceptable and has been updated on the computer. The licensing amendment was changed by BLM and signed, therefore, a new licensing does not need to be sent out. A license with this updated information will be prepared and routed for signature.

MAILED 150

JUN 28 1996



United States Department of the Interior

BUREAU OF LAND MANAGEMENT

Lower Snake River District
Jarbridge Resource Area Office
2620 Kimberly Road
Twin Falls, Idaho 83301-7975

RECEIVED

JUN 07 1996

Department of Water Resources

In Reply Refer To:

7250

May 31, 1996

Shelley W. Keen

State

Dep:

1301

Bois

Dea

In re

four

conc

be c

On

for

loca

the

sites of the POU locations.

Original Application Locations
T. 13 S., R. 10 E., T. 14 S., R. 10 E.
Sec 6 NENW Sec 3 NENE
Sec 7 SWNE Sec 11 SWNE
Sec 20 NWSW Sec 21 NWNW
Sec 24 SWSE Sec 23 SESE
Sec 32 NWNW Sec 34 NWNW
Sec 35 NENE
None of these sites are good!

71, we have
POUs are
s, etc., appear to

and all POUs
were in other
s also aided with
ings at most (7)

This verification work resulted in locating the POU watering troughs and/or ponds at the following sites:

Place of Use: stockwater

TWN	RGE	SEC	1/4	1/4	GPS'ED ?	Type
13 S.,	10 E.,	34:	SE	SE	Yes	Trough/Pond #5
14 S.,	10 E.,	2:	NW	NW	Yes	Trough #4
14 S.,	10 E.,	11:	NW	NW	No	Pond
14 S.,	10 E.,	13:	NW	SW	No	Trough/Pond
14 S.,	10 E.,	14:	NE	SE	No	Pond
14 S.,	10 E.,	21:	SE	NE	Yes	Trough #6
14 S.,	10 E.,	23:	NE	NW	Yes	Trough #3
14 S.,	10 E.,	23:	SE	SW	Yes	Trough #2

JUN 28 1996

<u>TWN</u>	<u>RGE</u>	<u>SEC</u>	<u>1/4</u>	<u>1/4</u>	<u>GPS'ED ?</u>	<u>Type</u>
14 S.,	10 E.,	35:	SE	NE	No	Trough
15 S.,	10 E.,	3:	SW	SW	Yes	Trough #8
15 S.,	10 E.,	3:	SW	NE	Yes	Trough/Pond #7

(also see copy of amended application)

In addition, we have enclosed a copy of the plotted GPS water locations (POUs) on a 7½' USGS topographic quad and an "as built" drawing. The GPS plots (+) show corrected locations of most (not all) of the POU sites indicated above.

Please amend our current application to show these corrected POU locations. We have enclosed the filing fee of \$50.00 for the changes.

If you have questions or need more information please call John Ash at 736-2353 or me at 736-2355.

Sincerely,



Raymond R. Hoem
Area Manager

CERTIFIED MAIL NO. P 076 112 228
RETURN RECEIPT REQUESTED

Enclosures

[Faint, illegible stamp]
JUN 28 1996

FROM S.W. Keen

TO File 51-07171

DATE 5/3/96

SUBJECT

Call from John Ash of BLM

John requested some time to verify the places of use for this right. He will respond on or about June 1, 1996.

5/29/96

John called to say that he collected some GPS data that he will forward. His data does not match our field examiner's findings.
SWK

RECEIVED

JUN 28 1996

Shelly Thatta Keen
SIGNATURE



State of Idaho

DEPARTMENT OF WATER RESOURCES

1301 North Orchard Street, Statehouse Mail, Boise, Idaho 83720-9000

Phone: (208) 327-7900 FAX: (208) 327-7866

PHILIP E. BATT
GOVERNOR

KARL J. DREHER
DIRECTOR

April 26, 1996

US DEPT OF INTERIOR
BUREAU OF LAND MANAGEMENT
IDAHO STATE OFFICE
3380 AMERICANA TERRACE
BOISE ID 83706

RE: WATER RIGHT NO. 51-07171

Dear Water Right Holder(s):

I previously forwarded to you an Application for Amendment so that you could amend your permit to depict your water right as it has actually been developed.

As of this date, I have not received this amendment. If I do not receive the amendment within fourteen (14) days, a Water Right License will be issued for less than could have been allowed. In case the amendment form I sent you has been misplaced, a new one is enclosed. Please note that the filing fee for this amendment is \$50.00.

If you have any questions, please call me at (208) 327-7946.

Sincerely,

Shelley W. Keen
Water Rights Supervisor

SK:rl

Enclosure

JUN 28 1996



DEPARTMENT OF WATER RESOURCES

1301 North Orchard Street, Statehouse Mail, Boise, Idaho 83720-9000

Phone: (208) 327-7900 FAX: (208) 327-7866

PHILIP E. BATT
GOVERNOR

KARL J. DREHER
DIRECTOR

February 26, 1996

BUREAU OF LAND MANAGEMENT
3948 DEVELOPMENT AVE
BOISE ID 83705

RE: WATER RIGHT NO. 51-07171

Dear Water Right Holder(s):

The above referenced water right is in the process of being licensed. However, before a license can be issued, your permit must be amended to depict your water right as it has actually been developed.

The enclosed Application for Amendment contains information that will be included on the license when it is issued. The amendment reflects a change in the location of the place(s) of use description. Please review carefully and if you concur, sign the amendment and return with the \$50.00 filing fee within 60 days.

The last page of the Application for Amendment form contains a list of CONDITIONS/REMARKS proposed for the license when it is issued. These conditions/remarks may be modified upon further administrative review.

If you do not concur, or if you have any questions about this information, please contact me as soon as possible. My telephone number is (208) 327-7946.

Sincerely,

Stelley Walter Kees

Shelley W. Keen
Water Rights Supervisor

SK:rl

Enclosure

1944

JUN 28 1996



State of Idaho

DEPARTMENT OF WATER RESOURCES

1301 North Orchard Street, Statehouse Mail, Boise, Idaho 83720-9000

Phone: (208) 327-7900 FAX: (208) 327-7866

PHILIP E. BATT
GOVERNOR

KARL J. DREHER
DIRECTOR

December 26, 1995

US DEPT OF INTERIOR
BUREAU OF LAND MANAGEMENT
IDAHO STATE OFFICE
3380 AMERICANA TERRACE
BOISE ID 83706

RE: WATER RIGHT NO. 51-07171


Dear Water Right Holder(s):

I previously forwarded to you an Application for Amendment so that you could amend your permit to depict your water right as it has actually been developed.

As of this date, I have not received this amendment. If I do not receive the amendment within fourteen (14) days, a Water Right License will be issued for less than could have been allowed. In case the amendment form I sent you has been misplaced, a new one is enclosed. Please note that the filing fee for this amendment is \$50.00.

If you have any questions, please call me at (208) 327-7946.

Sincerely,



Shelley W. Keen
Water Rights Supervisor

SK:rl

Enclosure

JUN 28 1996



State of Idaho

DEPARTMENT OF WATER RESOURCES

1301 North Orchard Street, Statehouse Mail, Boise, Idaho 83720-9000

Phone: (208) 327-7900 FAX: (208) 327-7866

PHILIP E. BATT
GOVERNOR

KARL J. DREHER
DIRECTOR

October 25, 1995

US DEPT OF INTERIOR
BUREAU OF LAND MANAGEMENT
IDAHO STATE OFFICE
3380 AMERICANA TERRACE
BOISE ID 83706

RE: WATER RIGHT NO. 51-07171

Dear Water Right Holder(s):

The above referenced water right is in the process of being licensed. However, before a license can be issued, your permit must be amended to depict your water right as it has actually been developed.

The enclosed Application for Amendment contains information that will be included on the license when it is issued. The amendment reflects a change in the location of the place(s) of use description. Please review carefully and if you concur, sign the amendment and return with the \$50.00 filing fee within 60 days.

The last page of the Application for Amendment form contains a list of CONDITIONS/REMARKS proposed for the license when it is issued. These conditions/remarks may be modified upon further administrative review.

If you do not concur, or if you have any questions about this information, please contact me as soon as possible. My telephone number is (208) 327-7946.

Sincerely,

Shelley W. Keen
Water Rights Supervisor

SK:rl

Enclosure

JUN 28 1996

LICENSE REVIEW CHECKLIST

PERMIT NO. 51-07171 DATE 10-20-95



NAME Change OK ✓ Or Address Change?

PRIORITY DATE ✓ Advance? Advanced to:
 Order to reinstate needed?
 Incorrect fee for rate recommended?

SOURCE ✓ Changes or just clarification of originally
intended source? Unnamed Stream (down from Spring)
 Notice of Intent to Void necessary?

POINT OF DIV ✓ Amendment needed?
 ✓ Overlaps? Stat Claim 51-04036 N/A
(DIRECTLY FROM SPRING)

PLACE OF USE ✓ Amendment needed?
 ✓ Overlaps?

DIV RATE Permit/fee limits: .37 CFS
 Meas Q = Theo Q = Recommend: .06
.06 (25 gpm) / BLM records
 Combined rates exceed capacity

ANNUAL VOLUME Volume Limit: Season:
 Calculations: 1700 cattle @ .0134 = 22.8 gF
500,000 gal reservoir = 1.5 gF
 Flow limit: .06 cfs x 365 x 1.9835 = 43
 Combined volumes exceed capacity/allowable

USES Change in Nature of Use or additional uses?
 Amendment necessary?

ADDITIONAL INFO Supplemental Groundwater PPU Scenario
 Irr/Dom Combination Shared G/W System

NEW REMARKS Multiple p/d(s) in 1/4 1/4?
YES Other W02 (1700) W25

NEW CONDITIONS B04 Watermaster control - District 51A
 Measuring/Locking Devices
 Irrigation Overlap
B37 Other Standard BLM Stock Condition
 Water Quality Heat/Cool/Fish verified

COMMENTS: Standardize ^{stockwater} season of use from 3-1 to 2-28 to 1-1 to 12-31.
Amend P/U

RECOMMENDATION	CFS	VOLUME	SRBA Claim Filed	<u>YES</u>
<u>Stockwater</u>	<u>.06</u>	<u>22.8</u>	Adjustment Memo Needed	<u>YES</u>
<u>Stock Storage</u>	<u> </u>	<u>1.5</u>	LICENSE	<u> </u>
<u>Stock from 51A</u>	<u> </u>	<u>1.5</u>		
<u>Div to Stor</u>	<u>.06</u>	<u> </u>	1ST AMEND LETTER	<u>P43 + P38</u>
<u>TOTAL</u>	<u>.06</u>	<u>24.3</u>	2ND AMEND LETTER	<u>P42 P42</u>

for Shelley

STATE OF IDAHO
DEPARTMENT OF WATER RESOURCES
BENEFICIAL USE FIELD REPORT

RECEIVED
OCT 05 1995

Department of Water Resources

A. GENERAL INFORMATION

1. Owner: BUREAU OF LAND MANAGEMENT Permit No. 51-07171
Current Address: 3948 DEVELOPMENT AVE BOISE, ID 83705 Phone No. 57-7468
2. Accompanied by: BOB RAMSEY EXAM. DATE: 6-17-88
Address: _____ Phone No. _____
Relationship to Permit Holder: EMPLOYEE - BLM BIG FLAT CREEK
3. Source: UNNAMED STREAM tributary to RABBIT CREEK

B. OVERLAP REVIEW

- P/D IS IN STREAM BED DOWN STREAM FROM CRAWFISH SPRING.
1. Other water rights with same place of use NONE ☐ Copies Attached
2. Other water rights with same point of diversion: NONE 51-04036 ☐ Copies Attached ☐ Copies of Field Exam's Attached

C. SYSTEM DESCRIPTION

1. **Diversion System Diagram:** Indicate all major components and distances between components. Indicate weir size/ditch size/pipe I d. as applicable. ☒ Alternative diagram attached

Scale: 1" = _____

[Handwritten signature]

JUN 28 1996

2. ☒ Copy of U.S G.S. Quadrangle Attached ☐ Aerial Photo Attached
Showing location(s) of point(s) of diversion and (required for irrigation of 10 acres or more).
place(s) of use (required).
☐ Photo of Diversion and System Attached
(required for all but single household domestic groundwater, and stockwater).

System Description (continued)

3. Narrative: Description (As operating at time of measurement. Indicate pressure, number of sprinklers, etc.)

SYSTEM IS A 24" MAIN LINE RUNNING FROM THE STREAM NORTH FOR APPROX. 15100 FT TO A 500,000 GAL. STORAGE RESERVOIR. PUMP DELIVERS 25 GPM TO RESERVOIR. THE MAIN LINE (2") THEN CONTINUES NORTH APPROX 5 MELES SUPPLYING WATER TO STOCK TANKS WITH FLOAT REGULATORS & PONDS. SYSTEM IS PRESSURED BY GRAVITY FROM RESERVOIR. THE STOCK TANKS ARE FOUND IN 15S-10E SECTIONS 2 & 3, 14S-10E SEC 35 & 21, PONDS FOR STOCK WATER ARE FOUND IN 14S-10E SEC 13, 14, & 10.

☑ See Remarks on page 4 for continuation

4.

Well or Diversion Identification No.*	Motor Make	Hp	Motor Serial No.	Pump Make	Pump Serial No. or Discharge Size
	UNKNOWN	5 HP	UNKNOWN	UNKNOWN	DELIVERS WATER
					INTO 2 1/2" LINE

*Code to correspond with No. on map and aerial photo

5. Point(s) of Diversion:

Ident. No.	Gov't. Lot	1/4	1/4	1/4	Sec.	Twp.	Rge.	County	Method of Determination/Remarks
			SW	NE	14	15S	10E	OWYHEE	QUAD MAP

6. Place(s) of Use:

Indicate Method of Determination QUAD MAP

Twp.	Rge.	Sec.	NE 1/4				NW 1/4				SW 1/4				SE 1/4				Totals
			NE 1/4	NW 1/4	SW 1/4	SE 1/4	NE 1/4	NW 1/4	SW 1/4	SE 1/4	NE 1/4	NW 1/4	SW 1/4	SE 1/4	NE 1/4	NW 1/4	SW 1/4	SE 1/4	
15S	10E	2			S														
		3													S				
14S	10E	10					S												
		13						S											
		14							S										
		21	S																
		35	S																
13S	10E	35									S								

Do not use this space

JUL 8 1996

Do not use this space

D. FLOW MEASUREMENTS

☐ Additional Data Sheets Attached

1.

Measurement Equipment	Type	Make	Model No.	Serial No.	Size	Calib. Date

2. Measurements:

PER BLM RECORDS: PUMP DELIVERES 25 GPM TO STORAGE RESERVOIR.

$$25 / 448.8 = 0.055 \text{ cfs} \approx 0.06 \text{ cfs.}$$

E. FLOW CALCULATIONS

☐ Additional Computation Sheets Attached

1. Measured Method:

2. Alternate Method for Checking Purposes:

F. PUMP EFFICIENCY DATA (Optional)

NOT DONE

Discharge Pressure: _____ psi x 2.31 = _____ ft (1); Dynamic pumping level: _____ ft (2)

Total Head: (1) + (2) = _____ (3) ; Flow rate: _____ cfs (4)

Water HP: (3) x (4) ÷ 8.8 = _____ (5)

Meter Input KW: 3.6 x _____ KH x _____ CTR or _____ MULT x _____ PTR x _____ N/ _____ T = _____ (6)

Meter Input HP: (6) x 1.34 = _____ (7)

Panel Input KW: _____ Ave PF x _____ Ave Volts x _____ Ave Amps x .001732 = _____ (6)

Panel Input HP: (6) x 1.34 = _____ (7) Efficiency: (5)/(7) x 100 = _____ %

G. VOLUME CALCULATIONS

1. Volume Calculations for Irrigation:

$V_{IR} = (\text{Acres Irrigated}) \times (\text{Irrigation Requirement}) =$ _____

$V_{DR} = [\text{Diversion Rate (cfs)}] \times (\text{Days in Irrigation Season}) \times 1.9835 =$ _____

$V = \text{Smaller of } V_{IR} \text{ and } V_{DR} =$ _____

2. Volume Calculations for Other Uses:

STORAGE RESERVOIR CAPACITY 500,000 GAL

.5 MILL GAL x 3.07

=

1.53 ACRE FEET

JUN 28 1996

$$0.06 * 365 * 1.9835 = 43.4 \text{ AFA VS}$$

$$0.0134 * 0.0134 = 22.8$$

H. REMARKS AND OVERLAP REVIEW ANALYSIS

THE LINE TERMINATES IN 13S 10E SEC 35 AND A POND IS LOCATED THERE. FEEDER LINES AT: 1 1/2"
POND IN 13S-10E/SEC 35 IS 30' DIA BY 4' DEEP
14S-10E/SEC 13 IS 15' DIA BY 4' DEEP
14S-10E SEC 14 IS 15' DIA BY 4' DEEP
14S-10E SEC 10 IS 30' DIA BY 4' DEEP
TANK SIZE IS 4' BY 14' BY 18 INCHES HIGH.
WILDLIFE USE IS INCIDENTAL TO THIS PERMIT.
NO OTHER RIGHTS HAVE THIS P/D OR P/U.
LIVESTOCK USE IS FOR 1700 HEAD.
THIS RIGHT REFERENCES BLM PROJECT # 6165
CRAWFISH WATER SYSTEM.

I. RECOMMENDATIONS

1. Recommended Amounts

Beneficial Use	Period of Use		Rate of Diversion Q (cfs)	Annual Volume V (afa)
	From	To		
* DIVERSION TO STORAGE	3-1	12-31 ²⁻²⁸	0.06	22.8 1.5
STOCKWATER STORAGE	1-1	12-31		1.5
STOCKWATER FROM STORAGE	1-1	12-31		1.5
STOCK WATER	1-1	12-31	0.06	22.8
Totals:			0.06 CFS	1.5 AFA. 24.3

2. Recommended Amendments

- ☐ Change P.D. as reflected above ☐ Add P.D. as reflected above ☐ None
☒ Change P.U. as reflected above ☐ Add P.U. as reflected above ☐ Other

J. AUTHENTICATION

Field Examiner's Name KELLY K. CHRISTENSEN
Signature Kelly K. Christensen
Certification Date _____
Field Report Preparation Date 12-20-88

CONSULTANT SEAL

K. Licensing recommendation shall be prepared by an Idaho Department of Water Resources employee on a computer printout attached hereto.

* See adjustment memo.

RECEIVED

JUN 28 1996

MEMORANDUM

TO: File 51-07171 / BLM
FROM: Brenda Chapman
DATE: October 20, 1995
RE: Recommendation Adjustment(s)

=====

The final licensing recommendations for Right 51-07171 are based on the information below:

H. RECOMMENDATIONS

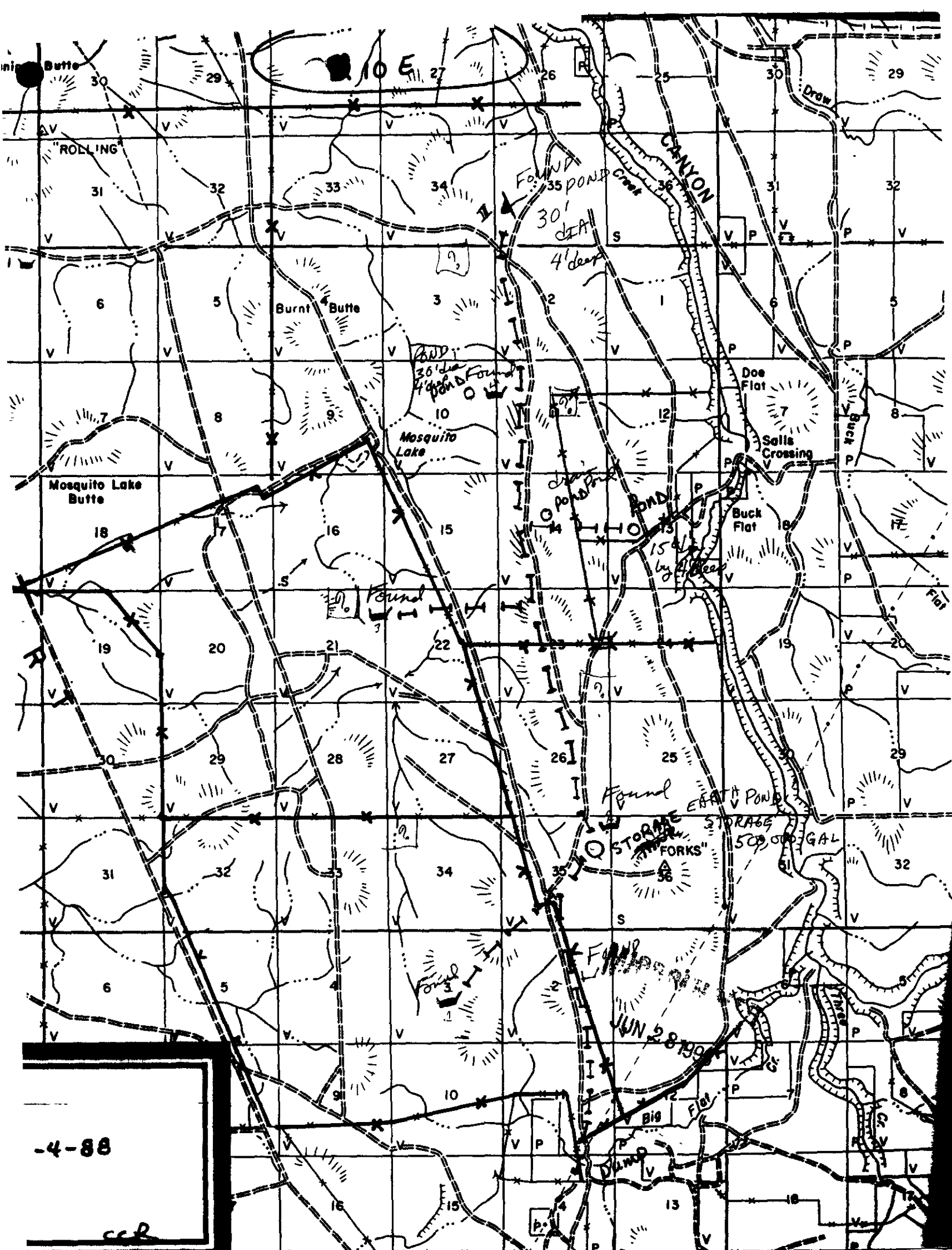
1. Recommended Amounts

Beneficial Use	Period of Use	Rate of Div	Annual Vol
Stockwater	1-01 to 12-31	.06	22.8
Stock Storage	1-01 to 12-31		1.5
Stock from Stor	1-01 to 12-31		1.5
Div to Storage	1-01 to 12-31	.06	

The stockwater season has been changed from the unusual full year season listing of 3/1 to 2/28 to the standard 1/1 to 12/31.

A volume recommendation is not required for the diversion to storage use.

FILED
JUN 28 1996



-4-88

ccr

STATE OF IDAHO
DEPARTMENT OF WATER RESOURCES
Western Region

Statehouse
Boise, Idaho 83720
(208) 334-2190

OCTOBER 21, 1983

2
N
210

U.S. DEPT. OF INTERIOR
BUREAU OF LAND MGMT.
3380 AMERICANA TERRACE
BOISE ID 83706

RE: Permit No. 51-7171

Dear Permit Holder:

We acknowledge receipt of your statement submitted as proof of beneficial use for the above referenced permit.

Before a license can be issued, a field examination must be made by a representative of this department.

A field examiner will contact you to arrange to examine your system.

If you have any questions regarding the field examination, please contact this office by phone at 334-2190 or in person in the third floor State Towers Building, 450 West State Street, Boise.

Sincerely,
s/Judy Pense
Secretary

MICROFILMED



State of Idaho

DEPARTMENT OF WATER RESOURCES

STATE OFFICE, 450 W. State Street, Boise, Idaho

JOHN V. EVANS
Governor

A. KENNETH DUNN
Director

Mailing address:
Statehouse
Boise, Idaho 83720
(208) 334-4440

February 18, 1982

RE: Permits Nos. 33-7148, 37-7960, 37-7961, 37-7962, 37-7964, 37-7965,
37-7967, 37-7976, 37-7977, 37-7978, 37-7979, 37-7982,
37-7983, 51-7171 and 72-7145

State Hydrologist
Bureau of Land Management
Idaho State Office
Box 042, Federal Bldg.
550 W. Fort Street
Boise, ID 83724

Dear Sir:

Enclosed are copies of your approved applications for permit as referenced above. We direct your attention to the conditions of approval on the fourth pages.

We have enclosed a form entitled "Making Proof of Beneficial Use". Please read the instructions carefully since you must take further action to develop these permits into licenses.

Sincerely,

DAVID R. TUTHILL, JR., P.E.
Supervisor, Water Allocation Section

DRT:kw
Enclosures

RECEIVED
FEB 22 1982
STATE OF IDAHO
DEPARTMENT OF WATER RESOURCES

DEPARTMENT OF WATER RESOURCES

The Idaho Department of Water Resources will consider this card as a statement that the permit holder(s) has completed development to the extent shown below. Permit 51-7171

Name(s) of Permit Holder: USDI - Bureau of Land Management

Post Office Address: 3947 Development Ave, Boise, Idaho

205 Tel. No 334-1582

Source of Water: Crawfish Spring
 Extent of Use: ☐ Domestic (number of households)
☒ Stockwater 1700 cattle (number and type of stock)
☐ Irrigation (acres)
☐ Other

Measurement Device: Required? ☐ Yes ☒ No Installed? ☐ Yes ☒ No
 Access Port: Required? ☐ Yes ☒ No Installed? ☐ Yes ☒ No

The above information is a true statement of the extent to which the above numbered permit has been developed.

5-3-83
 Date

Don Larson, Jarvis Area mgr.
 Signature of Permit Holder

Bureau of Land Management
3948 Development Ave.
Boise, Idaho 83705



PLACE
1 CENT
STAMP
HERE

U.S. MAIL PERMIT NO. 100 BOISE, IDAHO

MAY 19 1983



RECEIVED

MICROFILMED

IDAHO DEPARTMENT OF WATER RESOURCES
STATEHOUSE
BOISE, IDAHO 83720

PROOF OF PUBLICATION

Department of Water Resources
Western Regional Office

JUL 24

STATE OF IDAHO, County of Owyhee, s.s.

I, RODNEY A. HAWES, being first duly sworn, on oath says
that he is the Publisher of the OWYHEE NUGGET, a newspaper of
general circulation, published weekly by Rodney A. Hawes, pub-
lisher and printer thereof, at Marsing, County of Owyhee, State of
Idaho;

That the annexed notice was published in said newspaper once
a week and every week for 2 consecutive weeks, the first pub-
lication being on the 14 day of July, 1981 and
the last publication being on the 23 day of July,
1981;

That the said newspaper has been published continuously and
uninterruptedly in said county during a period of more than
seventy - eight consecutive weeks prior to the first publication
of the attached notice.

PUBLISHER

Subscribed and sworn to before me this 23 day of

NOTARY PUBLIC

My commission expires 6-10-84

(SEAL)

NOTICE OF APPLICATION
FOR WATER RIGHT
Notice is hereby given that
the following application(s)
have been submitted for permit
to appropriate the public waters
of the State of Idaho
02 - 7355

FIELD, OSCAR &/or FRAN-
CES
RT B BOX 221, GRAND
VIEW, ID 83624

Source: SNAKE RIVER
tributary to COLUMBIA RIV-
ER

Date Filed: 06/18/1981

Amount: 2.00 CFS

Diversion Point: LOT 09
(SESW) Sec 34 T 05S R 04E,
OWYHEE Co

Use: IRRIGATION (2.00
CFS) from 03/15 to 11/15

Place of Use: SWNE SENE
NESE NWSE SWSE SESE Sec
35 T 05S R 03E FOR 115 AC-
RES

Diversion Means: PUMPS

02 - 7356

FIELD, OSCAR B. &/or
FRANCES
RT B BOX 221, GRAND
VIEW, ID 83624

Source: SNAKE RIVER
tributary to COLUMBIA RIV-
ER

Date Filed: 06/18/1981

Amount: 3.27 CFS

Diversion Point: SWSW Sec
26 T 03S R 01E, OWYHEE
Co.

Use: IRRIGATION (3.20
CFS) from 03/15 to 11/15

STOCKWATER (0.03 CFS)
from 01/01 to 12/31

DOMESTIC (0.04 CFS) from
01/01 to 12/31

Place of Use: NENW NWNW
SWNW SENW Sec 27 T 04S R
01E FOR 160 ACRES

Diversion Means: DITCH &
GRAVITY IRRIGATION

51 - 7171

U S DEPT OF INTERIOR,
BUREAU OF LAND MGMT.
3948 DEVELOPMENT AVE.,
BOISE, ID 83705

Source: CRAWFISH SPRING
tributary to BIG FLAT CREEK

Date Filed: 06/22/1981

Amount: 0.37 CFS 20.0
AC - FT

Diversion Point: SWNE Sec
14 T 15S R 10E, OWYHEE
Co

Use: STOCKWATER (0.37
CFS) from 03/01 to 02/28

STOCKWATER STORAGE
(20.0 AC-FT) from 01/01 to
12/31

STOCKWATER FROM STOR-
AGE (20.0 AC - FT) from
01/01 to 12/31

DIVERSION TO STORAGE
(0.37 CFS) from 01/01 to
12/31

Place of Use: NENW Sec
06 T 13S R 10E SWNE Sec 07
T 13S R 10E NWSW Sec 20 T
13S R 10E SWSE Sec 28 T 13S
R 10 E NWNE Sec 32 T 13 S
R 10 E NWNE Sec 03 T 14S R
10E SWNE Sec 11 T 14S R 10
E NWNE Sec 21 T 14S R 10E
SESE Sec 23 T 14S R 10E
NWNW Sec 34 T 14S R 10E
NENE Sec 35 T 14S R 10E

Diversion Means: PUMP,
STORAGE TANK & GRAVITY
FLOW

57 - 7288

FIELD, OSCAR &/or FRAN-
CES

RT B BOX 221, GRAND
VIEW, ID 83624

Source: GROUNDWATER

Date Filed: 06/18/1981

Amount: 3.20 CFS

Diversion Point: NENW
SESW SWNW NWNW Sec 27
T 04S R 01E, OWYHEE Co.

Use: IRRIGATION (3.20
CFS) from 03/15 to 11/15

Place of Use: NENW NWNW
SWNW SENW Sec 27 T 04S R
01E FOR 160 ACRES

Diversion Means: PUMPING
PLANT & SPRINKLER SYS-
TEM

If issued the permit(s) will
be subject to all prior water
rights. Protests against the

MICROFILMED

51-2121-

U.S. DEPT. OF INTERIOR, BUREAU OF LAND MGMT.

3948 DEVELOPMENT AVE., BOISE, ID 83705

Source: CRAWFISH SPRING tributary to BIG FLAT CREEK

Date Filed: 06/22/1981

Amount: 0.37 CFS 20.0 AC-FT

Diversion Point: SWNE Sec 14 T 15S R 10E, OWYHEE Co.

Use: STOCKWATER	(0.37 CFS)	from 03/01 to 02/28
STOCKWATER STORAGE	(20.0 AC-FT)	from 01/01 to 12/31
STOCKWATER FROM STORAGE	(20.0 AC-FT)	from 01/01 to 12/31
DIVERSION TO STORAGE	(0.37 CFS)	from 01/01 to 12/31

Place of Use: NENW Sec 06 T 13S R 10E SWNE Sec 07 T 13S R 10E NWSW
Sec 20 T 13S R 10E SWSE Sec 28 T 13S R 10E NWNE
Sec 32 T 13S R 10E NWNE Sec 03 T 14S R 10E SWNE
Sec 11 T 14S R 10E NWNE Sec 21 T 14S R 10E SESE
Sec 23 T 14S R 10E NWNW Sec 34 T 14S R 10E NENE
Sec 35 T 14S R 10E

Diversion Means: PUMP, STORAGE TANK & GRAVITY FLOW

MICROFILMED