

PROOF OF PUBLICATION

Department of
Western Regional

STATE OF IDAHO, County of Owyhee, s.s.

I, RODNEY A. HAWES, being first duly sworn, on oath that he is the Publisher of the OWYHEE NUGGET, a newspaper of general circulation, published weekly by Rodney A. Hawes, Publisher and printer thereof, at Marsing, County of Owyhee, State of Idaho;

That the annexed notice was published in said newspaper a week and every week for 2 consecutive weeks, the first publication being on the 13 day of August, 1981, the last publication being on the 20 day of August, 1981;

That the said newspaper has been published continuously uninterrupted in said county during a period of more than seventy - eight consecutive weeks prior to the first publication of the attached notice.

Rodney A. Hawes
PUBLISHER

Subscribed and sworn to before me this 20 day

August, 1981.

Louise S. Shriver
NOTARY PUBLIC

My commission expires 9-10-84

(SEAL)

NOTICE OF APPLICATION FOR WATER RIGHT

Notice is hereby given that the following application(s) have been submitted for permit to appropriate the public waters of the State of Idaho:

02 - 7358

CURTIS, JR. A.

JONES, MARTHA D.

RT. 1, MARSING, ID 83639

Source: SNAKE RIVER

tributary to COLUMBIA RIVER

Date Filed: 08/03/1981

Amount: 0.06 CFS

Diversion Point: LOT 05

(SESW) Sec 17 T 03N R 04W,

OWYHEE Co.

Use: IRRIGATION (0.06

CFS) from 03/15 to 11/15

Place of Use: LOT 05

(SESW) Sec 17 T 03N R 04W

FOR 2 ACRES

Diversion Means: PUMP &

SPRINKLERS

51 - 7172

U. S. DEPT. OF INTERIOR

BUREAU OF LAND MGMT.,

3948 DEVELOPMENT AVE.,

BOISE, ID 83705

Source: WEST TIGERT

SPRINGS tributary to SINKS

Date Filed: 07/30/1981

Amount: 0.01 CFS

Diversion Point: SWSE Sec

14 T 09S R 02E, OWYHEE

Co.

Use: STOCKWATER (0.01

CFS) from 01/01 to 12/31

WILDLIFE (0.01 CFS) from

01/01 to 12/31

Place of Use: SWSE Sec 14

T 09S R 02E

Diversion Means: HEAD

BOX & TROUGH

51 - 7173

U. S. DEPT. OF INTERIOR

BUREAU OF LAND MGMT.,

3948 DEVELOPMENT AVE.,

BOISE, ID 83705

Source: UNNAMED STREAM

tributary to SINKS

Date Filed: 07/30/1981

Amount: 0.00 CFS 1.0

AC - FT

Diversion Point: NWSW

Sec 11 T 10S R 02E, OWYHEE

Co.

Use: STOCKWATER (1.0

AC - FT) from 01/01

to 12/31

STOCKWATER FROM STOR-

AGE (1.0 AC - FT) from 01/01

to 12/31

WILDLIFE STORAGE (1.0

AC - FT) from 01/01 to 12/31

WILDLIFE FROM STOR-

AGE (1.0 AC - FT) from 01/01

to 12/31

Place of Use: NWSW Sec

11 T 10S R 02E

Diversion Means: Dam

55 - 7141

U. S. DEPT. OF INTERIOR

BUREAU OF LAND MGMT.,
3948 DEVELOPMENT AVE.,

BOISE, ID 83705

Source: UNNAMED STREAM

tributary to SINKS

Date Filed: 07/30/1981

Amount: 1.0 AC - FT

Diversion Point: NESE

Sec 12 T 10S R 01E, OWYHEE

Co.

Use: STOCKWATER STOR-

AGE (1.0 AC - FT) from 01/01

to 12/31

STOCKWATER FROM STOR-

AGE (1.0 AC - FT) from 01/01

to 12/31

WILDLIFE STORAGE (1.0

AC - FT) from 01/01 to 12/31

WILDLIFE FROM STOR-

AGE (1.0 AC - FT) from 01/01

to 12/31

Place of Use: NESE Sec

12 T 10S R 01E

Diversion Means: DAM

55 - 7142

U. S. DEPT. OF INTERIOR

BUREAU OF LAND MGMT.,

3948 DEVELOPMENT AVE.,

BOISE, ID 83705

Source: UNNAMED STREAM

tributary to SINKS

Date Filed: 07/30/1981

Amount: 1.0 AC - FT

Diversion Point: NWNE

Sec 07 T 10S R 02E, OWYHEE

Co.

Use: STOCKWATER STOR-

AGE (1.0 AC - FT) from 01/01

to 12/31

STOCKWATER FROM STOR-

AGE (1.0 AC - FT) from 01/01

to 12/31

WILDLIFE STORAGE (1.0

AC - FT) from 01/01 to 12/31

WILDLIFE FROM STOR-

AGE (1.0 AC - FT) from 01/01

to 12/31

Place of Use: NWNE Sec

07 T 10S R 02E

Diversion Means: DAM

If issued, the permit(s) will be

subject to all prior water rights.

Protests against the granting of

any permit must be filed with

the Director of the Idaho Depart-

ment of Water Resources, 92 S.

Cole Road, Boise, Idaho 83709

on or before AUGUST 31,

1981.

A. KENNETH DUNN,

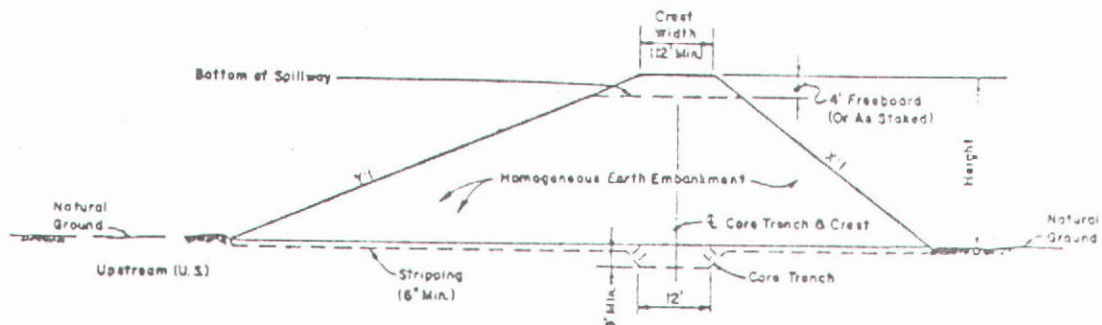
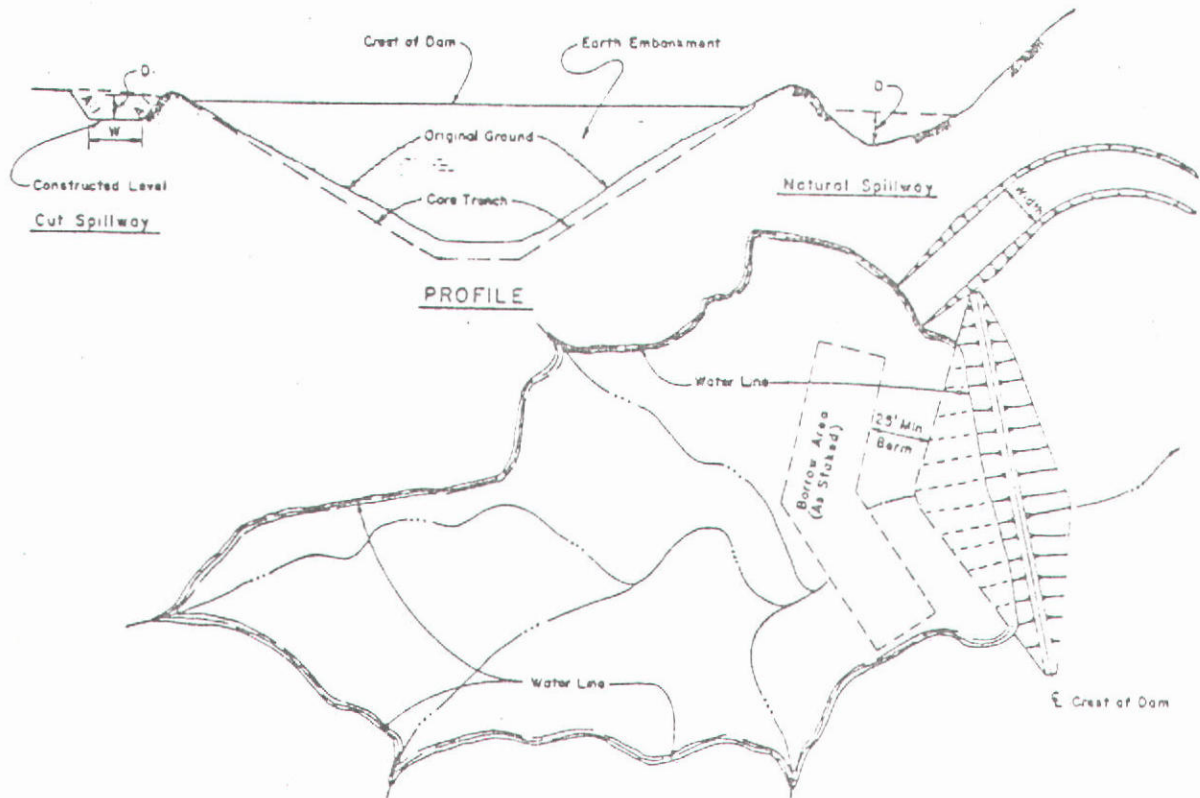
Director

Published August 13 and 20,

1981 in the Owyhee Nugget,

Marsing, Owyhee County, Idaho

MICROFILMED



NOTES

1. Embankment Slopes & Dimensions Shall Be As Shown On The Work Summary Chart
2. Cut Spillway To Be Constructed Where No Adequate Natural Spillway Exists.

UNITED STATES DEPARTMENT OF THE INTERIOR BUREAU OF LAND MANAGEMENT DIVISION OF ENGINEERING DENVER SERVICE CENTER	
TYPICAL	
SMALL RETENTION DAM	
DESIGNED <i>Donald M. Hall</i>	
REVIEWED <i>John S. Sells</i>	
APPROVED <i>Donald M. Hall</i>	
DRAWN PW Twist JD Sedillo	SCALE NONE
DATE APRIL 12, 1983	SHEET OF
DRAWING NO. 02205-1	

ALWAYS TAKE SAFETY

Illustration 2

MICROFILMED

State of Idaho
Department of Water Resources

WATER RIGHT LICENSE

WATER RIGHT NO. 51-7173

Priority: July 30, 1981

Amount:

1.0 AFA

This is to certify, that U.S. DEPT. OF INTERIOR
BUREAU OF LAND MGMT.
IDAHO STATE OFFICE
3380 AMERICANA TERRACE
BOISE, ID 83706

has complied with the terms and conditions
of the permit issued pursuant to Application for Permit dated July 30, 1981, and
has submitted proof to the Department of Water Resources on May 27, 1983, that
water has been applied to a beneficial use; an examination by the Department indicates
that the works have a storage capacity of 1.00 af of water from;

UNNAMED STREAM

tributary to SINKS

and that a water right has been established as follows:

<u>BENEFICIAL USE</u>	<u>PERIOD OF USE</u>	<u>RATE OF DIVERSION</u>	<u>VOLUME</u>
Stockwater storage	01/01 to 12/31		1.0 afa
Stockwater from storage	01/01 to 12/31		1.0 afa
Wildlife storage	01/01 to 12/31		1.0 afa
Wildlife from storage	01/01 to 12/31		1.0 afa
	Totals		1.0 AFA

LOCATION OF POINT OF DIVERSION(S):

NWSW , Sec. 2, Township 10S, Range 2E
Owyhee County

PLACE OF USE: Stockwater from storage

TWN RGE SEC

10S 2E 2 NWSW

PLACE OF USE: Stockwater storage, same as Stockwater from storage use

PLACE OF USE: Wildlife storage, same as Stockwater from storage use

PLACE OF USE: Wildlife from storage, same as Stockwater from storage use

CONDITIONS/REMARKS:

1. The right to the use of the water hereby confirmed is limited to the amount which can actually be beneficially used and is restricted and appurtenant to the lands or place of use and to the purpose herein described, as provided by the laws of Idaho.
2. This right is subject to all prior water rights and may be forfeited by five years of non-use.
3. Modifications to or variance from this license must be made within the limits of Section 42-222, Idaho Code, or the applicable Idaho law.
4. This right, when considered with all other rights common to the same grazing allotment, shall be limited to the quantity of water beneficially used by the number of stock within the allotment.

MICROFILMED

AUG 2 1984

State of Idaho
Department of Water Resources

PAGE 2

WATER RIGHT LICENSE


WATER RIGHT NO. 51-7173

CONDITIONS/REMARKS:

5. Place of use also known as Sugar Loaf Reservoir.

This license is issued pursuant to the provisions of Section 42-219, Idaho Code.
Witness the seal and signature of the Director, affixed at Boise, this 14 day
of August, 1987.

for Director


DAVID B. SHAW

MICROFILMED

AUG 20 1987.

RECEIVED

MAY 26 1987

State of Idaho
Department of Water Resources

RECEIVED

110 ✓ 110 ✓ 110 ✓
Department of Water Resources
APPLICATION FOR AMENDMENT
(For Licensing Purposes)
WATER RIGHT NO. 51-7173

1987 MAY 1 11 7-45

Date of Priority: July 30, 1981

Comes now U.S. DEPT. OF INTERIOR
BUREAU OF LAND MGMT.
IDAHO STATE OFFICE
3380 AMERICANA TERRACE
BOISE, ID 83706

APPROVED

and represents to the Director of the

Idaho Department of Water Resources:

That he is the owner and holder of Permit to Appropriate the Public Waters of the State of Idaho No. 51-7173, and requests that the permit be changed as follows:

Source: **UNNAMED STREAM**

tributary to: **SINKS**

<u>BENEFICIAL USE</u>	<u>PERIOD OF USE</u>	<u>RATE OF DIVERSION</u>	<u>VOLUME</u>
Stockwater storage	01/01 to 12/31		1.0 afa
Stockwater from storage	01/01 to 12/31		1.0 afa
Wildlife storage	01/01 to 12/31		1.0 afa
Wildlife from storage	01/01 to 12/31		1.0 afa
	Totals		1.0 AFA

LOCATION OF POINT OF DIVERSION(S):

NWSW, Sec. 2, Township 10S, Range 2E
Owyhee County

PLACE OF USE: Stockwater from storage

TWN RGE SEC

10S 2E 2 NWSW

PLACE OF USE: Stockwater storage, same as Stockwater from storage use

PLACE OF USE: Wildlife storage, same as Stockwater from storage use

PLACE OF USE: Wildlife from storage, same as Stockwater from storage use

Permit holder asserts that no one will be injured by such change and that such change will be made at permit holder's own risk.

Signed at Boise, Id, this 15th day of May, 1987.

MICROFILMED

AUG 20 1987

Dennis R. Hoyle
(Signature)
* Bruneau Area Manager
per phone con. 6/9/87 kw

State of Idaho
Department of Water Resources

APPLICATION FOR AMENDMENT
(For Licensing Purposes)
WATER RIGHT NO. 51-7173

ID-910-BPT-0015

FOR DEPARTMENT USE ONLY

Preliminary check by KW Fee = \$20.00 Received by sp Date 7-8-87 # 42147

ACTION OF THE DEPARTMENT OF WATER RESOURCES

I, A. Kenneth Dunn, of the Department of Water Resources hereby approve the above Application for Amendment for Permit No. 51-7173 with the following;

CONDITIONS/REMARKS:

1. The right to the use of the water hereby confirmed is limited to the amount which can actually be beneficially used and is restricted and appurtenant to the lands or place of use and to the purpose herein described, as provided by the laws of Idaho.
2. This right is subject to all prior water rights and may be forfeited by five years of non-use.
3. Modifications to or variance from this license must be made within the limits of Section 42-222, Idaho Code, or the applicable Idaho law.
4. This right, when considered with all other rights common to the same grazing allotment, shall be limited to the quantity of water beneficially used by the number of stock within the allotment.
5. Place of use also known as Sugar Loaf Reservoir.

Witness my hand this 14 day of August, 1987.

David B. Shaw
for (Director) DAVID B. SHAW

MICROFILMED

AUG 20 1987

STATE OF IDAHO
DEPARTMENT OF WATER RESOURCES
APPLICATION FOR PERMIT APPROVED
To appropriate the public waters of the State of Idaho

1. Name of applicant Bureau of Land Management Phone 334-1582

Post office address 3948 Development Avenue, Boise, Idaho 83705

2. Source of water supply unnamed stream which is a tributary of sinks

3. Location of point of diversion is NW $\frac{1}{4}$ of SW $\frac{1}{4}$ of Section 11 Township 10 S.

Range 2 E. B.M. Owyhee County, additional points of diversion if any: _____

4. Water will be used for the following purposes:

Amount 1 ac/ft for storage for stockwater purposes from 1/1 to 12/31 (both dates inclusive)
(cfs or acre-feet per annum)

Amount 1 ac/ft for stockwater from storage purposes from 1/1 to 12/31 (both dates inclusive)
(cfs or acre-feet per annum)

Amount 1 ac/ft for storage for wildlife purposes from 1/1 to 12/31 (both dates inclusive)
(cfs or acre-feet per annum)

Amount 1 ac/ft for wildlife from storage purposes from 1/1 to 12/31 (both dates inclusive)
(cfs or acre-feet per annum)

5. Total quantity to be appropriated:

a. N/A cubic feet per second and/or b. 1 acre-feet per annum.

6. Proposed diverting works:

a. ^{NO. 18 E13} Description of ditches, flumes, pumps, headgates, etc. dams
BLM project name is 2081 Post Reservoir No. 1 and project

b. Height of storage dam 8 feet, active reservoir capacity 1 acre-feet; total reservoir capacity 1.3 acre-feet, materials used in storage dam: earthfill

Period of year when water will be diverted to storage 1/1 to 12/31 inclusive.
(Month/Day) (Month/Day)

c. Proposed well diameter is _____ inches; proposed depth of well is _____ feet.

7. Time required for the completion of the works and application of the water to the proposed beneficial use is 5 years (minimum 1 year — maximum 5 years).

8. Description of proposed uses:

a. If water is not for irrigation:

(1) Give the place of use of water: NW $\frac{1}{4}$ of SW $\frac{1}{4}$ of Section 11 Township 10 S

Range 2 E. B.M.

(2) Amount of power to be generated: N/A horsepower under _____ feet of head.

(3) List number of each kind of livestock to be watered 1000 cattle in Battle Creek Allotment

(4) Name of municipality to be served N/A, or number of families to be supplied with domestic water N/A.

(5) If water is to be used for other purposes describe: _____

MICROFILMED

b. If water is for irrigation, indicate acreage in each subdivision in the tabulation below:

[illegible]**Total number of acres to be irrigated**

c. Describe any other water rights used for the same purposes as described above.

9. a. Who owns the property at the point of diversion BLM

b. Who owns the land to be irrigated or place of use BLM

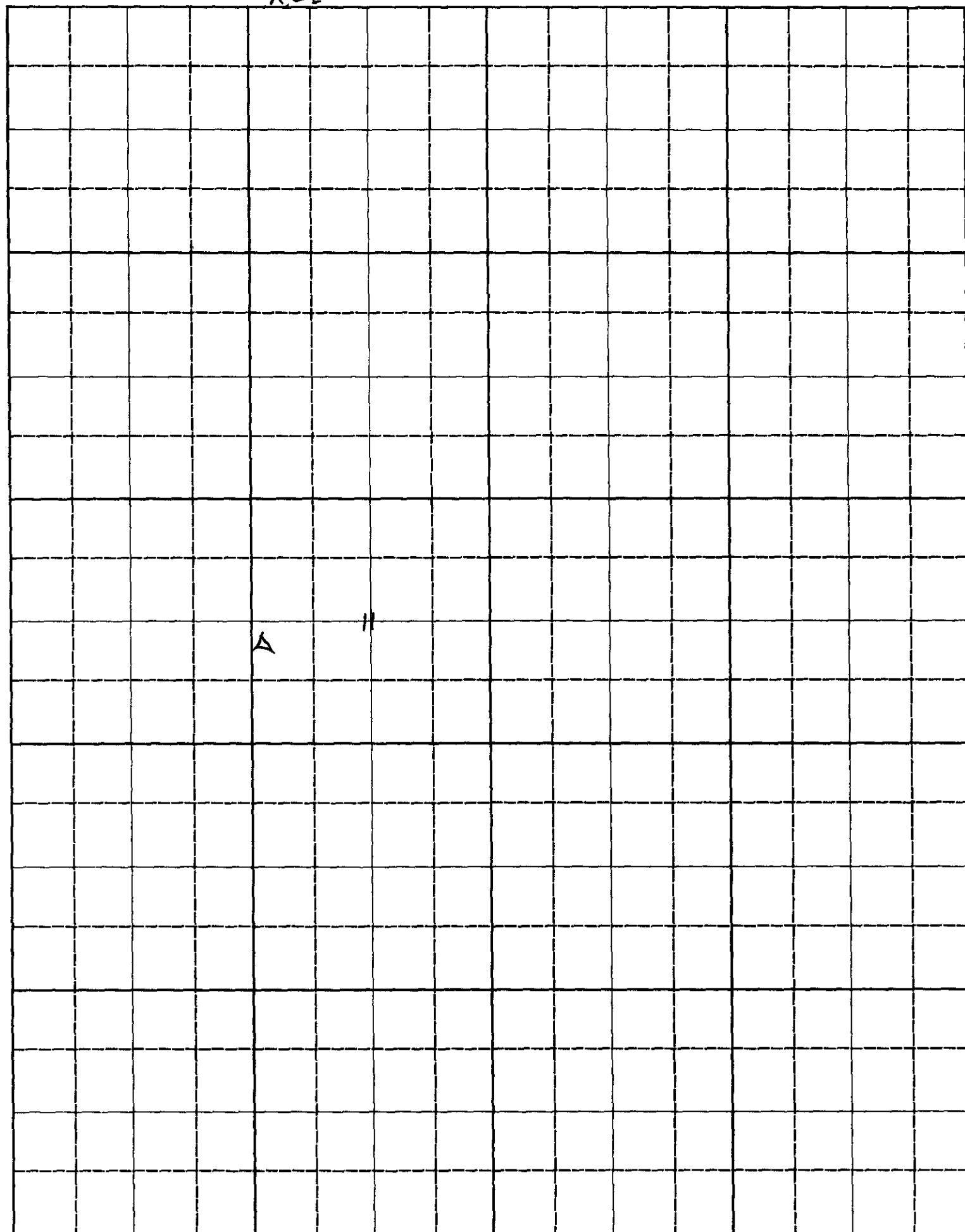
c. If the property is owned by a person other than the applicant, describe the arrangement enabling the applicant to make this filing

10. Remarks BLM Project name is Sugar Loaf Reservoir No. 1 and Project No. is 6231

CONFIDENTIAL

11. Map of proposed project: show clearly the proposed point of diversion, place of use, section number, township and range number.


R 2 E



T 6 S

Scale 2 inches equal 1 mile.

BE IT KNOWN that the undersigned hereby makes application for permit to appropriate the public waters of the State of Idaho as herein set forth.



Alvin B. Trije
(Applicant)

Proposed Priority 7/30/1981

Received by mg Date 7-30-81 Time 2:00 pm

Preliminary check by cm Fee \$ 30.00

Receipted by mg Date 7-30-81 # 19728

Publication prepared by AI Date 8-13-81

Published in Shoshone News

Publication dates 8-13-20-1981

Publication approved SR Date 8-27-81

Protests filed by: None

Copies of protests forwarded by _____

Hearing held by _____ Date _____

Recommended for approval denial by DBS RC

ACTION OF THE DIRECTOR, DEPARTMENT OF WATER RESOURCES

This is to certify that I have examined Application for Permit to appropriate the public waters of the State of Idaho No. 51-7173, and said application is hereby APPROVED.

1. Approval of said application is subject to the following limitations and conditions:

- a. SUBJECT TO ALL PRIOR WATER RIGHTS.
- b. Proof of construction of works and application of water to beneficial use shall be submitted on or before September 1, 19 86.
- c. The rate of diversion, if water is to be used for irrigation under this permit, when combined with all other water rights for the same land shall not exceed 0.02 cubic feet per second for each acre of land.
- d. Other:

Witness my hand this 17th day of September, 19 81.

J. Glen Saxton

Chief, Operations Bureau

Departamento de
Medicina Regional

(SEAL)

NOTICE OF APPLICATION FOR WATER RIGHT
 Notice is hereby given that the following application has been submitted for permit to appropriate the public waters of the State of Idaho:
 02 - 7182
 U. S. DEPT. OF INTERIOR
 BUREAU OF LAND MGMT.,
 200 DEVELOPMENT AVE.,
 BUTTE, ID 83405
 Source: UNNAMED STREAM
 tributary to SNOW
 Date Filed: 07/25/01
 Applicant: J. A. AC
 Diversion Point: NESE
 Sec. 11, T. 108 R. 02E, S. 27N
 STOCKWATER STOR.
 1.0 AC - FT. from 02/01
 to 12/31
 WILDLIFE STOR.
 1.0 AC - FT. from 02/01
 to 12/31
 Place of Use: NESE Sec
 11, T. 108 R. 02E
 Diversion Means: Dam
 If issued, the permit will be subject to all provisions of the
 Snake River Compact, the
 02/25/01
 0.00
 Diversion Point: NESE
 Sec. 11, T. 108 R. 02E, S. 27N
 STOCKWATER STOR.
 1.0 AC - FT. from 02/01
 to 12/31
 WILDLIFE STOR.
 1.0 AC - FT. from 02/01
 to 12/31
 Place of Use: NWSW Sec
 11, T. 108 R. 02E
 Diversion Means: Dam
 55 - 7141
 U. S. DEPT. OF INTERIOR



State of Idaho

DEPARTMENT OF WATER RESOURCES

STATE OFFICE, 450 W. State Street, Boise, Idaho

CECIL D. ANDRUS
Governor

A. KENNETH DUNN
Director

Mailing address:
Statehouse
Boise, Idaho 83720
(208) 334-4440

August 17, 1987

RE: Permit Nos. 51-7173/7176/7177/7193/7205/7215/7222/7226/7229/7231/
7233/7247/7251/7253/7255

U.S. Dept. of Interior
Bureau of Land Mgmt.
Idaho State Office
3380 Americana Terrace
Boise, ID 83706

Gentlemen:

Enclosed herewith are copies of the Water Right Licenses issued on the above referenced permits, along with copies of your approved Applications for Amendment.

Sincerely,

JIM JOHNSON
Water Rights Supervisor

JJ:sc

Enclosures

MICROFILMED

AUG 20 1987



State of Idaho

DEPARTMENT OF WATER RESOURCES

STATE OFFICE, 450 W. State Street, Boise, Idaho

CECIL D. ANDRUS
Governor

A. KENNETH DUNN
Director

Mailing address:
Statehouse
Boise, Idaho 83720
(208) 334-4440

*Another 15 days added
by phone call to Jim Johnson
Marta McClure
5/12/87*

April 17, 1987

RE: Permit Nos. 51-7173/7176/7177/7193/7205/7215/7222/7226/
7229/7231/7233/7247/7251/7253/7255

RECEIVED
MAY 26 1987

Bureau of Land Management
3380 Americana Terrace
Boise, ID 83706

Department of Water Resources

Gentlemen:

Some time ago we forwarded to you Amendments for Water Permits so that you could amend the above referenced permits to correspond with the findings of Department's field examiner.

We have not yet received these amendments or the corresponding \$20.00 filing fee for each and since quite a bit of time has passed, we are enclosing another copy of each amendment for your use in this matter.

If we do not receive the amendments within 30 days, we will begin proceedings to cancel the permits.

If you have any questions, please contact us as soon as possible.

Sincerely,


JIM JOHNSON
Water Rights Supervisor

JJ:sc

Enclosures

MICROFILMED

AUG 20 1987



United States Department of the Interior

BUREAU OF LAND MANAGEMENT
IDAHO STATE OFFICE
3380 AMERICANA TERRACE
BOISE, IDAHO 83706



IN REPLY REFER TO

May 22, 1987

7250 (931)

RECEIVED

MAY 26 1987

Water Allocation Division
Department of Water Resources
Boise, ID 83720

Department of Water Resources

Re: Reclamation:

For processing are fifteen (15) "Application for Amendment" forms.
This is to be made through order number ID-910-BP7-0015.

Please return the approved applications to the following address:

Steven A. Ellis
Bureau of Land Management
Idaho State Office
3380 Americana Terrace
Boise, Idaho 83706

Thank you for your cooperation.

Sincerely yours,

for Steven A. Ellis
Soil Scientist/Hydrologist

ENCLOSURE

in office

MICROFILMED

AUG 20 1987



State of Idaho

DEPARTMENT OF WATER RESOURCES

STATE OFFICE, 450 W. State Street, Boise, Idaho

CECIL D. ANDRUS
Governor

A. KENNETH DUNN
Director

Mailing address:
Statehouse
Boise, Idaho 83720
(208) 334-4440

April 17, 1987

RE: Permit Nos. 51-7173/7176/7177/7193/7205/7215/7222/7226/
7229/7231/7233/7247/7251/7253/7255

Bureau of Land Management
3380 Americana Terrace
Boise, ID 83706

Gentlemen:

Some time ago we forwarded to you Amendments for Water Permits so that you could amend the above referenced permits to correspond with the findings of Department's field examiner.

We have not yet received these amendments or the corresponding \$20.00 filing fee for each and since quite a bit of time has passed, we are enclosing another copy of each amendment for your use in this matter.

If we do not receive the amendments within 30 days, we will begin proceedings to cancel the permits.

If you have any questions, please contact us as soon as possible.

Sincerely,

JIM JOHNSON
Water Rights Supervisor

JJ:sc

Enclosures

MICROFILMED

AUG 20 1987



ate of Idaho
DEPARTMENT OF WATER RESOURCES
STATE OFFICE, 450 W. State Street, Boise, Idaho

JOHN V. EVANS
Governor

A. KENNETH DUNN
Director

Mailing address:
Statehouse
Boise, Idaho 83720
(208) 334-4440

July 14, 1986

RE: Permit Nos. 37-8050/8155/8156, 43-7190, 51-7173/7176/7177/7193/
7205/7215/7222/7226/7229/7231/7233/7247/7251/7253/
7255

Bureau of Land Mgmt.
Idaho State Office
3380 Americana Terrace
Boise, ID 83706

Gentlemen:

The above referenced water rights are in the process of being licensed. However, before licenses can be issued, the permits must be amended to correspond with the findings of the Department's examiner.

The enclosed applications for amendment contain all of the information that will be included on the licenses when they are issued. Please review carefully and if you concur, sign the amendments and return with the filing fee (\$20.00 each) within 30 days.

If you do not concur with these findings or if you have any questions, please contact us within the 30-day period.

Sincerely,

JIM JOHNSON
Water Rights Supervisor

JJ:sc

Enclosures

MICROFILMED

AUG 20 1987

RECEIVED

JAN 30 1985

State of Idaho
DEPARTMENT OF WATER RESOURCES
WATER RIGHT BENEFICIAL USE 51-7173

Department of Water Resources

U.S. DEPT. OF INTERIOR
P/D: SEC 11 TWP 10S R1G 02E
IRRIGATION? N

CONTACT WITH PERMIT HOLDER

	DATE	INITIALS	REMARKS
<input type="checkbox"/> Appointment letter mailed:			
<input type="checkbox"/> Telephone call made (List Telephone No. used)	7/24/84	JG	
<input type="checkbox"/> Appointment scheduled for: (Date, time, location)	7/24/84	JG	10:00 - BHM - Boise Dist.

EXAMINATION

Date 7/25/84 Accompanied by Mide Pellant Total Q measured Est. 1 af/ann.
Source Unn. stem Tributary to Sinks Supp. annubar measurement sheet used?
If source is surface water, estimate total flow of source
Methods of measurement Estimate Meets permit requirements?

Measurement calculations:
Stockwater - storage - 1000 fd. - 1 af/ann.
Wildlife - misc. amnt. - same as above

WELL/DIV NO.	HP	MOTOR MAKE	MOTOR SERIAL NO	PUMP MAKE	PUMP SERIAL NO	MEASURING DEVICE TYPE	CONDITION OF MEAS DEVICE	REMARKS
				N/A				

System Description Small earthen dam & reservoir. See attached diagram. NOTE - 1 dam only.

*Code with map on reverse side. Disregard code if only one.

RECOMMENDED AMOUNTS

USE	Q (cfs)	V (afa)	FROM	TO
Stor. for stockwater	N/A	1 af ✓	1/1 ✓	12/31 ✓
Stock from stor.	1	1 af ✓	1/1 ✓	12/31 ✓
Stor. for wildlife	1	1 af ✓	1/1 ✓	12/31 ✓
Wildlife from stor.	1	1 af ✓	1/1 ✓	12/31 ✓
Total		1 af ✓		
Remarks	AKA Sugar Land Res. # 10231.			

RECORDED & FILMED

AUG 20 1984

[illegible]

(Include distance from pump to measuring device, if applicable.)

Point(s) of diversion: NW 1/4 SW 1/4, Sec. 2, Twp. 10S, Rge. 2E.

Place(s) of Use

[illegible]

☒ Change P.D. as reflected above ☐ Add P.D. as reflected above ☐ None
☒ Change P.U. as reflected above ☐ Add P.U. as reflected above ☐ Other

Examiner's Signature

Checked by

Approved by _____

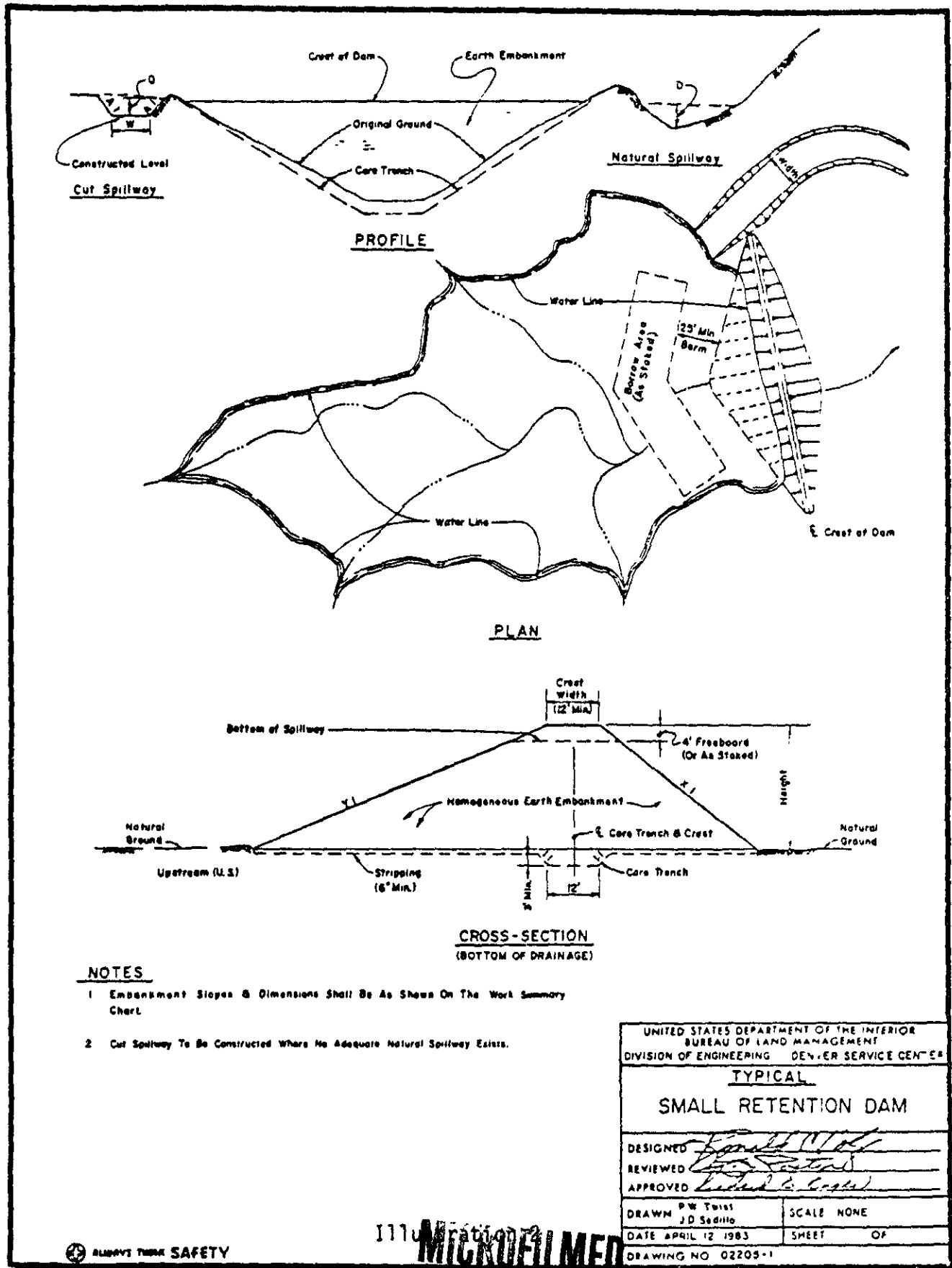
Date _____

Date _____

Date _____

MICROFILMED

AUG 20 1981



STATE OF IDAHO
DEPARTMENT OF WATER RESOURCES
Western Region

Statehouse
Boise, Idaho 83720
(208) 334-2190

OCTOBER 21, 1983

U.S. DEPT. OF INTERIOR
BUREAU OF LAND MGMT.
3380 AMERICANA TERRACE
BOISE ID 83706

RE: Permit No. 51-7173

Dear Permit Holder:

We acknowledge receipt of your statement submitted as proof of beneficial use for the above referenced permit.

Before a license can be issued, a field examination must be made by a representative of this department.

A field examiner will contact you to arrange to examine your system.

If you have any questions regarding the field examination, please contact this office by phone at 334-2190 or in person in the third floor State Towers Building, 450 West State Street, Boise.

Sincerely,
s/Judy Pense
Secretary

MICROFILMED



State of Idaho

DEPARTMENT OF WATER RESOURCES

STATE OFFICE, 450 W. State Street, Boise, Idaho

JOHN V. EVANS

Governor

A. KENNETH DUNN

Director

Mailing address:

Statehouse

Boise, Idaho 83720

(208) 334-4440

May 18, 1983

Bureau of Land Management
Boise District Office
3948 Development Avenue
Boise, ID 83705

Gentlemen:

Re: Permit Nos.	51-7173	51-7175	51-7176	51-7177	51-7178
	51-7184	51-7187	51-7188	51-7189	51-1790
	51-7191	51-7192	51-7193	51-7199	61-7453
	61-7454	63-9755			

Enclosed are the Statement of Beneficial Use postcards received in this office on May 12, 1983 for the above-referenced permits.

Please be advised that the Statement of Beneficial Use postcards are official documents as provided by the statutes and must be signed by an authorized agent (and include his title) of the Bureau of Land Management. The Department will accept the postcards when returned with the signature.

If I can be of further assistance, please feel free to contact me.

Sincerely,

RITA I. FLECK
Secretary/Records Manager

Enclosures

MICROFILMED



IN REPLY
REFER TO.

7250 (931)

United States Department of the Interior

BUREAU OF LAND MANAGEMENT
Idaho State Office
3380 Americana Terrace
Boise, Idaho 83706

MAY 12 1983

Department of Water Resources

May 10, 1983

Department of Water Resources
Statehouse
Boise, ID 83720

Dear Sir:

Enclosed are the "commencement of works" and "completed development" postcards for the following permit numbers:

Commencement of Works
(Permit Numbers)

61-7362
51-7185
63-9290
51-7172
51-7186
61-7363
57-7269

Completed Development
(Permit Numbers)

✓51-7177
✓51-7176
✓51-7173
✓51-7178
✓51-7189
✓51-7184
✓51-7193
✓51-7187
✓51-7191
✓51-7190
✓51-7188
✓51-7192
✓61-7453
✓61-7454
✓51-7175
✓55-7142 new #51-7199
✓63-9755

Sincerely yours,

John S. Davis
John S. Davis
Acting Deputy State Director
for Lands and Renewable Resources

Enclosure:
Commencement of Works and Completed Developments

MICROFILMED

STATE OF IDAHO
DEPARTMENT OF WATER RESOURCES

STATEHOUSE
BOISE, IDAHO 83720
(208) 334-4440

U.S. DEPT. OF INTERIOR
BUREAU OF LAND MGMT.
3948 DEVELOPMENT AVE.
BOISE, ID 83705

SEPTEMBER 29, 1981

RE: PERMIT NO. S1-7173

DEAR PERMIT HOLDER:

ENCLOSED IS A COPY OF YOUR APPROVED APPLICATION FOR PERMIT. WE DIRECT YOUR ATTENTION TO THE CONDITIONS OF APPROVAL ON THE FOURTH PAGE.

WE HAVE ENCLOSED A FORM ENTITLED "MAKING PROOF OF BENEFICIAL USE". PLEASE READ THE INSTRUCTIONS CAREFULLY SINCE YOU MUST TAKE FURTHER ACTION TO DEVELOP THIS PERMIT INTO A LICENSE.

SINCERELY,

DAVID R. TUTHILL, JR., P.E.
SUPERVISOR, WATER ALLOCATION SECTION

ENCLOSURE

RECEIVED
SEP 30 1981
WATER RESOURCES
DIVISION

DEPARTMENT OF WATER RESOURCES

The Idaho Department of Water Resources will consider this card as a statement that the permit holder(s) has completed development to the extent shown below of Permit No. 517173

US Dept Interior

BOISE DISTRICT OFFICE

Name(s) of Permit Holder:

3948 DEVELOPMENT AVE.

Post Office Address:

BOISE, IDAHO 83705

Tel. No. 334-1582

Source of water:

Unnamed draw (Sugar loaf Res.) #6231

Extent of use:

☐ Domestic

(number of households)

☒ Stockwater 1000 Range Cows

(number and type of stock)

☐ Irrigation

(acres)

☒ Other

wildlife

Measuring device:

Required?

☐ Yes ☒ No

Installed?

☐ Yes ☐ No

Access point:

Required?

☐ Yes ☒ No

Installed?

☐ Yes ☐ No

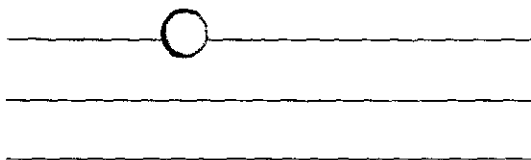
The above information is a true statement of the extent to which the above numbered permit has been developed.

4/21/83


Date

(SGD) C. VERNON PEUGH

Signature of Permit Holder



PLACE
13 CENT
STAMP
HERE



MICROFILMED

IDAHO DEPARTMENT OF WATER RESOURCES
STATEHOUSE
BOISE, IDAHO 83720

State of Idaho
Department of Water Resources

APPLICATION FOR PERMIT ANALYSIS SHEET

INITIAL REVIEW BY: _____

APPLICATION NUMBER: 51-7173
BLM 144

CHECK:

- ☒ Source.
☒ Point of diversion.
☒ County.
☒ Quantity of water and period of use.
☒ Description of diverting works.
☒ Time required for beneficial use of water.
☒ Place of use or acres irrigated.
☒ Map.
☒ Signature.

Field check by: _____

Date: _____

Comments: _____

- ☒ Fee.
☒ Yes ☒ No Field check required.
☒ Yes ☒ No Critical groundwater area.
☒ Yes ☒ No Request dam safety information. Sent by: _____ Date: _____
☒ Yes ☒ No* In form to receipt.

*REQUEST THE FOLLOWING ADDITIONAL INFORMATION FROM THE APPLICANT: _____

SEND COPIES TO:

- ☐ Idaho State Health Department. Copies sent by: _____ Date: _____
☐ Idaho Fish and Game Department. _____
☐ Idaho Department of Lands. _____
☐ U.S. Bureau of Land Management. _____
☐ U.S. Forest Service. _____
☐ Other _____

PROCESSING:

- ☐ Yes ☒ No Platted by: _____ Map No. _____
☐ Yes ☒ No Other rights on same place of use. _____
☒ Yes ☐ No* In form for advertising.
Final date for protests: August 31, 1981 ✓
☐ Yes ☒ No Protests received. If yes, record information on 4th page of application.

FINAL REGIONAL PROCESSING REVIEW:

- ☒ Affidavit of publication received. Date: 8-21-81 ✓
☒ Application published correctly. If not, record action taken: _____
☒ Fee amount, receipt date & number, recorded on application. 30.00 7/19/78 7-30-81
☒ Publication dates and paper, recorded on application. 8-13-20 1981, Aug/sep 1981
☒ Protests, dates, withdrawal, etc., recorded on application.
☒ Recommendation & initial, recorded on application.
☐ Yes ☒ No Measuring device required.
☐ Yes ☒ No Access port required.
☐ Yes ☒ No Will water be delivered by watermaster? If yes, what district? _____
✓ 7/30/81 Date of priority recommended.
Special conditions of approval or cover letter. _____

RECEIVED
SEP 9 1981

By: DBS Date: 8/31/81 Department of Water Resources

STATE OFFICE REVIEW:

SLW/ocord

☐ See attached sheet for more information.
By: [Signature] Date: 9/14/81

MICROFILMED

51-2123-

U.S. DEPT. OF INTERIOR

BUREAU OF LAND MGMT., 3948 DEVELOPMENT AVE., BOISE, ID 83705

Source: UNNAMED STREAM tributary to SINKS

Date Filed: 07/30/1981

Amount: 0.00 CFS 1.0 AC-FT

Diversion Point: NWSW Sec 11 T 10S R 02E, OWYHEE Co.

Use: STOCKWATER STORAGE	(1.0 AC-FT)	from 01/01 to 12/31
STOCKWATER FROM STORAGE	(1.0 AC-FT)	from 01/01 to 12/31
WILDLIFE STORAGE	(1.0 AC-FT)	from 01/01 to 12/31
WILDLIFE FROM STORAGE	(1.0 AC-FT)	from 01/01 to 12/31

Place of Use: NWSW Sec 11 T 10S R 02E

Diversion Means: DAM

MICROFILMED

IDENT. NO. 51-7173

WATER RIGHT
DATA ENTRY LOG

[illegible]