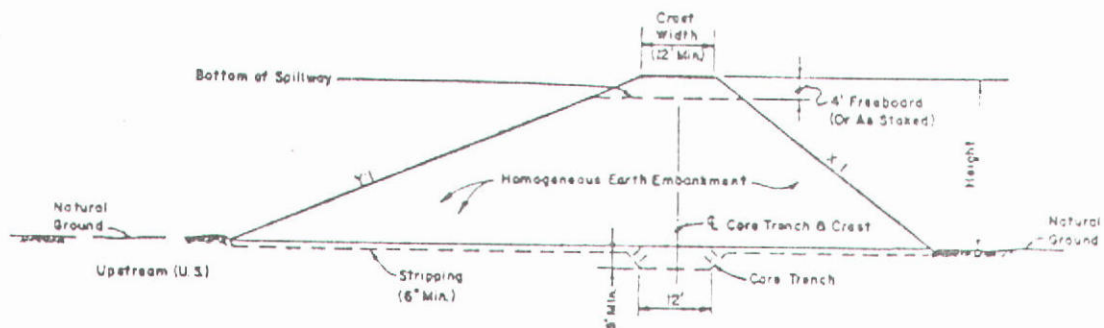


PLAN


CROSS-SECTION
(BOTTOM OF DRAINAGE)

NOTES

1. Embankment Slopes & Dimensions Shall Be As Shown On The Work Summary Chart.
2. Cut Spillway To Be Constructed Where No Adequate Natural Spillway Exists.

UNITED STATES DEPARTMENT OF THE INTERIOR BUREAU OF LAND MANAGEMENT DIVISION OF ENGINEERING DENVER SERVICE CENTER	
TYPICAL SMALL RETENTION DAM	
DESIGNED <i>Donald W. [Signature]</i>	
REVIEWED <i>[Signature]</i>	
APPROVED <i>[Signature]</i>	
DRAWN P.W. Twist J.D. Sedillo	SCALE NONE
DATE APRIL 12, 1983	SHEET OF
DRAWING NO. 02203-1	

Illustration 2

ALWAYS THINK SAFETY

State of Idaho
Department of Water Resources



WATER RIGHT LICENSE

License No. 51-7189 Priority 12/07/1981 Amount n/a CFS 1.0 AF

THIS IS TO CERTIFY, that U.S. Dept. of Interior, Bureau of Land Mgmt.

of Boise, Idaho, has complied with the terms and conditions of Permit No. 51-7189 issued pursuant to Application for Permit dated 12/07/1981, and has submitted proof to the Department of Water Resources on 05/27/1983, that he has applied water to a beneficial use; and examination by the Department indicates that the works have a capacity for the storage of 1.0 af of water from an unnamed stream tributary to sinks, and that the permit holder has applied to a beneficial use and established a right to use water as follows:

RATE OF DIVERSION	VOLUME	BENEFICIAL USE	PERIOD OF USE
n/a	1.0 af	Storage for Stockwater	01/01 - 12/31
n/a	1.0 af	Stockwater from Storage	01/01 - 12/31
n/a	1.0 af	Storage for Wildlife	01/01 - 12/31
n/a	1.0 af	Wildlife from Storage	01/01 - 12/31

Location of point of diversion: NENW, Sec. 31, Twp 15S, Rge 5E, Owyhee Co.

Location of place of use:

TWP.	RGE.	SEC.	NE¼				NW¼				SW¼				SE¼				TOTALS
			NEX	NW¼	SW¼	SEX	NEX	NW¼	SW¼	SEX	NEX	NW¼	SW¼	SEX	NEX	NW¼	SW¼	SEX	
15S	5E	31				X													

Total number of acres irrigated _____

MICROFILMED

Subject to all prior water rights.
NOTE: Modifications to or variance from the use of water as shown on this license must be made in accordance with Section 42-222, Idaho Code, or the applicable Idaho law. This right may be forfeited by five years of non-use.
The right to the use of the water hereby confirmed is restricted and appurtenant to the lands or place of use herein described, as provided by the laws of Idaho.
Witness the seal and signature of the Director, affixed at Boise, Idaho this 28TH day of July, 1986.

Acting for the Director *Norman C. Young*
kw

313

STATE OF IDAHO
DEPARTMENT OF WATER RESOURCES
APPLICATION FOR PERMIT APPROVED

To appropriate the public waters of the State of Idaho

1. Name of applicant BUREAU OF LAND MANAGEMENT Phone 334-1582
Post office address 3948 DEVELOPMENT AVENUE, BOISE, ID, 83705
Unnamed Stream - pms 3/3/82
2. Source of water supply REEDY OFF which is a tributary of SINKS
3. Location of point of diversion is NE $\frac{1}{4}$ of NW $\frac{1}{4}$ of Section 31 Township 15 S
Range 5 E B.M. OWYHEE County, additional points of diversion if any: NA

4. Water will be used for the following purposes:

Amount 1 for STORAGE FOR LIVESTOCK purposes from 1-1 to 12-31 (both dates inclusive)
(acre-feet per annum)
Amount 1 for STORAGE FOR WILD LIFE purposes from 1-1 to 12-31 (both dates inclusive)
(acre-feet per annum)
Amount 1 for WILDLIFE FROM STORAGE purposes from 1-1 to 12-31 (both dates inclusive)
(acre-feet per annum)
Amount 1 for LIVESTOCK FROM STORAGE purposes from 1-1 to 12-31 (both dates inclusive)
(acre-feet per annum)

5. Total quantity to be appropriated:

a. NA cubic feet per second and/or b. ONE acre-feet per annum.

6. Proposed diverting works:

a. Description of ditches, flumes, pumps, headgates, etc. EARTH FILL DAM W/ONE ACRE CAPACITY POND.

b. Height of storage dam EIGHT feet, active reservoir capacity ONE acre-feet; total reservoir capacity 1.3 acre-feet, materials used in storage dam: EARTH FILL

Period of year when water will be diverted to storage 1/1 to 12/31 inclusive.
(Month/Day) (Month/Day)

c. Proposed well diameter is _____ inches; proposed depth of well is _____ feet.

7. Time required for the completion of the works and application of the water to the proposed beneficial use is 5 years (minimum 1 year - maximum 5 years).

8. Description of proposed uses:

a. If water is not for irrigation:

(1) Give the place of use of water: NE $\frac{1}{4}$ of NW $\frac{1}{4}$ of Section 31 Township 15 S
Range 5 E B.M.

(2) Amount of power to be generated: NA horsepower under _____ feet of head.

(3) List number of each kind of livestock to be watered 600 CATTLE IN BULL CREEK ALLOTMENT

(4) Name of municipality to be served NA, or number of families to be supplied with domestic water NA.

(5) If water is to be used for other purposes describe: WILD LIFE

MICROFILMED

b. If water is for irrigation, indicate acreage in each subdivision in the tabulation below:

TWP	RANGE	SEC.	NE¼				NW¼				SW¼				SE¼				TOTALS
			NE¼	NW¼	SW¼	SE¼	NE¼	NW¼	SW¼	SE¼	NE¼	NW¼	SW¼	SE¼	NE¼	NW¼	SW¼	SE¼	

Total number of acres to be irrigated _____

c. Describe any other water rights used for the same purposes as described above. NONE

9. a. Who owns the property at the point of diversion BLM

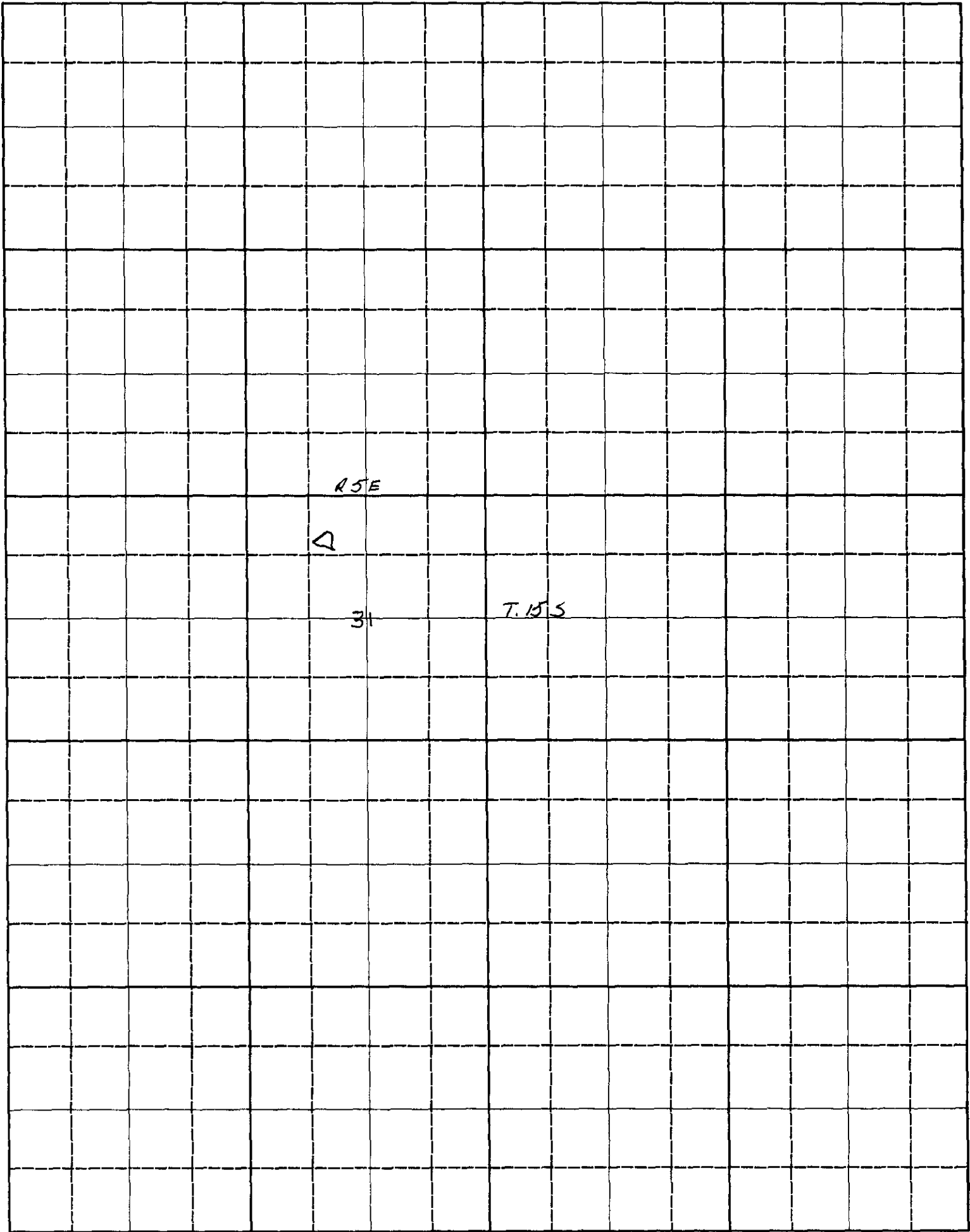
b. Who owns the land to be irrigated or place of use BLM

c. If the property is owned by a person other than the applicant, describe the arrangement enabling the applicant to make this filing _____

10. Remarks BLM PROJECT NAME IS BULL CREEK
RESERVOIR NO. 1 AND PROJECT NUMBER 156242

MICROFILMED

11. Map of proposed project: show clearly the proposed point of diversion, place of use, section number, township and range number.



Scale 2 inches equal 1 mile.

BE IT KNOWN that the undersigned hereby makes application for permit to appropriate the public waters of the State of Idaho as herein set forth.

MICROFILMED

C. Vernon Pugh
(Applicant)
BRUNEAU AREA MGR.

Dec 25 1961

Proposed Priority 12/7/1981

Received by [Signature] Date 12-7-81 Time 830
Preliminary check by [Signature] Fee \$ 30.00 ID-910-PHI-0050
Receipted by [Signature] Date 1-22-82 # 21712
Publication prepared by JP Date 1/21/82
Published in Owensboro Herald
Publication dates 1/28 & 2/4/82
Publication approved [Signature] Date 2/9/82
Protests filed by: _____

Copies of protests forwarded by _____
Hearing held by _____ Date _____
Recommended for approval denial by DBS
[Signature]

ACTION OF THE DIRECTOR, DEPARTMENT OF WATER RESOURCES

This is to certify that I have examined Application for Permit to appropriate the public waters of the State of Idaho No. 51-7189, and said application is hereby APPROVED.

1. Approval of said application is subject to the following limitations and conditions:

- a. SUBJECT TO ALL PRIOR WATER RIGHTS.
- b. Proof of construction of works and application of water to beneficial use shall be submitted on or before March 1, 19 87.
- c. The rate of diversion, if water is to be used for irrigation under this permit, when combined with all other water rights for the same land shall not exceed 0.02 cubic feet per second for each acre of land.
- d. Other:

Witness my hand this 4th day of March, 1982.

[Signature]
Chief, Operations Bureau

MICROFILMED

NOTICE OF APPLICATION FOR WATER RIGHT

Notice is hereby given that the following application(s) have been submitted for permit to appropriate the public waters of the State of Idaho

51 - 7187

U S DEPT. OF INTERIOR
BUREAU OF LAND MGMT.,
3948 DEVELOPMENT AVE.,
BOISE, ID 83705

Source: UNNAMED STR-
AMS tributary to SINKS
Date Filed: 12/07/1981
Amount: 1.0 AC - FT
Diversion Point: NESE Sec
T 15S R. 05E, OWYHEE

Use: STOCKWATER STOR-
GE (1.0 AC - FT) from 01/01
12/31

STOCKWATER FROM STOR-
GE (1.0 AC - FT) from 04/01
10/30

WILDLIFE STORAGE (1.0
AC - FT) from 01/01 to
12/31

WILDLIFE FROM STORAGE
(1.0 AC - FT) from 01/01 to
12/31

Place of Use: NESE Sec 29
16S R 05E
Diversion Means: EARTH
AM & RES.

51 - 7188

U S DEPT. OF INTERIOR
BUREAU OF LAND MGMT.,
3948 DEVELOPMENT AVE.,
BOISE, ID 83705

Source: BULL CREEK SPR-
ING NO. THREE tributary to
SINKS
Date Filed: 12/07/1981
Amount: 0.10 CFS
Diversion Point: SENW Sec
T 16S R 05E, OWYHEE

Use: STOCKWATER (0.10
CFS) from 04/01 to 10/30

WILDLIFE (0.10 CFS) from
01/01 to 12/31

Place of Use: SENW Sec 06
16S R 05E

Diversion Means: HEADBOX
& TROUGH

51 - 7189

U S DEPT. OF INTERIOR
BUREAU OF LAND MGMT.,
3948 DEVELOPMENT AVE.,
BOISE, ID 83705

Source: UNNAMED STR-
AMS tributary to SINKS
Date Filed: 12/07/1981
Amount: 1.0 AC - FT
Diversion Point: NENW
31 T 16S R 05E, OWYHEE

Use: STOCKWATER STOR-
GE (1.0 AC - FT) from 01/01
12/31

STOCKWATER FROM STOR-
GE (1.0 AC - FT) from 01/01
12/31

WILDLIFE STORAGE (1.0
AC - FT) from 01/01 to 12/31

WILDLIFE FROM STORAGE
(1.0 AC - FT) from 01/01 to
12/31

Place of Use: NENW Sec
31 T 16S R 05E

Diversion Means: EARTH
DAM & POND

51 - 7190

U S DEPT. OF INTERIOR
BUREAU OF LAND MGMT.,
3948 DEVELOPMENT AVE.,
BOISE, ID 83705

Source: BULL CREEK SPR-
ING NO TWO tributary to
SINKS
Date Filed: 12/07/1981
Amount: 0.10 CFS
Diversion Point: NESE Sec
12 T 16S R. 04E, OWYHEE

Use: STOCKWATER (0.10
CFS) from 04/01 to 10/30

WILDLIFE (0.10 CFS) from
01/01 to 12/31

Place of Use: NESE Sec
12 T 16S R 04E

Diversion Means: HEADBOX
& TROUGH

51 - 7191

U S DEPT. OF INTERIOR
BUREAU OF LAND MGMT.,
3948 DEVELOPMENT AVE.,
BOISE, ID 83705

Source: BULL CREEK SPR-
ING NO. ONE tributary to
SINKS
Date Filed: 12/07/1981
Amount: 0.10 CFS
Diversion Point: SESE Sec
01 T 16S R 04E, OWYHEE

Use: STOCKWATER (1.10
CFS) from 04/01 to 10/30

WILDLIFE (0.10 CFS) from
01/01 to 12/31

Place of Use: SESE Sec 01
T 16S R 04E

Diversion Means: HEADBOX
& TROUGH

51 - 7192

U S DEPT. OF INTERIOR
BUREAU OF LAND MGMT.,
3948 DEVELOPMENT AVE.,
BOISE, ID 83705

Source: BULL CREEK SPR-
ING NO. FOUR tributary to
SINKS
Date Filed: 12/07/1981
Amount: 0.10 CFS
Diversion Point: SESE Sec
06 T 16S R 05E, OWYHEE

Use: STOCKWATER (0.10
CFS) from 04/01 to 10/30

WILDLIFE (0.10 CFS) from
01/01 to 12/31

Place of Use: SESE Sec 06
T 16S R 05E

Diversion Means: HEADBOX
& TROUGH

51 - 7193

U S DEPT. OF INTERIOR
BUREAU OF LAND MGMT.,
3948 DEVELOPMENT AVE.,
BOISE, ID 83705

Source: UNNAMED STR-
AMS tributary to SINKS
Date Filed: 7/1981

Amount: 1.0 AC - FT
Diversion Point: SENW Sec
05 T 16S R 05E, OWYHEE

Use: STOCKWATER STOR-
AGE (1.0 AC - FT) from 01/01
to 12/31

STOCKWATER FROM STOR-
AGE (1.0 AC - FT) from 01/01
to 12/31

WILDLIFE STORAGE (1.0
AC - FT) from 01/01 to 12/31

WILDLIFE FROM STORAGE
(1.0 AC - FT) from 01/01 to
12/31

Place of Use: SENW Sec 05
T 16S R 05E

Diversion Means: EARTH
DAM & POND

55 - 7186

U S DEPT. OF INTERIOR
BUREAU OF LAND MGMT.,
3948 DEVELOPMENT AVE.,
BOISE, ID 83705

Source: UNNAMED STR-
EAM tributary to NORTH BOU-
LDER CREEK
Date Filed: 12/07/1981
Amount: 0.25 AC - FT
Diversion Point: SENW Sec
10 T 07S R 04W, OWYHEE

Use: STOCKWATER STOR-
AGE (0.25 AC - FT) from 01/01
to 12/31

STOCKWATER FROM STOR-
AGE (0.25 AC - FT) from 01/01
to 12/31

WILDLIFE STORAGE (0.25
AC - FT) from 01/01 to 12/31

WILDLIFE FROM STORAGE
(0.25 AC - FT) from 01/01 to
12/31

Place of Use: SENW Sec
10 T 07S R 04W

Diversion Means: STORAGE
DAM

55 - 7187

U S DEPT. OF INTERIOR
BUREAU OF LAND MGMT.,
3948 DEVELOPMENT AVE.,
BOISE, ID 83705

Source: UNNAMED STR-
EAM tributary to JORDAN
CREEK
Date Filed: 12/07/1981
Amount: 0.25 AC - FT
Diversion Point: SWSE Sec
25 T 06S R 06W, OWYHEE

Use: STOCKWATER STOR-
AGE (0.25 AC - FT) from 01/01
to 12/31

STOCKWATER FROM STOR-
AGE (0.25 AC - FT) from 01/01
to 12/31

WILDLIFE STORAGE (0.25
AC - FT) from 01/01 to 12/31

WILDLIFE FROM STORAGE
(0.25 AC/FT from 01/01 to
12/31

Place of Use: SWSE Sec 25

Source: UNNAMED STR-
AMS tributary to SINKS
Date Filed: 7/1981

Amount: 1.0 AC - FT
Diversion Point: SENW Sec
05 T 16S R 05E, OWYHEE

Use: STOCKWATER STOR-
AGE (1.0 AC - FT) from 01/01
to 12/31

STOCKWATER FROM STOR-
AGE (1.0 AC - FT) from 01/01
to 12/31

WILDLIFE STORAGE (1.0
AC - FT) from 01/01 to 12/31

WILDLIFE FROM STORAGE
(1.0 AC - FT) from 01/01 to
12/31

Place of Use: SENW Sec 05
T 16S R 05E

Diversion Means: EARTH
DAM & POND

55 - 7188

U S DEPT. OF INTERIOR
BUREAU OF LAND MGMT.,
3948 DEVELOPMENT AVE.,
BOISE, ID 83705

Source: UNNAMED STR-
EAM tributary to BIG BOUL-
DER CREEK
Date Filed: 12/07/1981
Amount: 0.25 AC - FT
Diversion Point: NWSE Sec
27 T 06S R 04W, OWYHEE

Use: STOCKWATER STOR-
AGE (0.25 AC - FT) from 01/01
to 12/31

STOCKWATER FROM STOR-
AGE (0.25 AC - FT) from 01/01
to 12/31

WILDLIFE STORAGE (0.25
AC - FT) from 01/01 to 12/31

WILDLIFE FROM STORAGE
(0.25 AC - FT) from 01/01 to
12/31

Place of Use: NWSE Sec
27 T 06S R 04W

Diversion Means: STORAGE
DAM

55 - 7189

U S DEPT. OF INTERIOR
BUREAU OF LAND MGMT.,
3948 DEVELOPMENT AVE.,
BOISE, ID 83705

Source: SPRING tributary to
SINKS
Date Filed: 12/07/1981
Amount: 0.25 AC - FT
Diversion Point: SWSW Sec
20 T 07S R 02W, OWYHEE

Use: STOCKWATER STOR-
AGE (0.25 AC - FT) from 01/01
to 12/31

STOCKWATER FROM STOR-
AGE (0.25 AC - FT) from 01/01
to 12/31

WILDLIFE STORAGE (0.25
AC - FT) from 01/01 to 12/31

WILDLIFE FROM STORAGE
(0.25 AC - FT) from 01/01 to
12/31

Place of Use: SWSW Sec
20 T 07S R 02W

Diversion Means: STORAGE
DAM

57 - 7309

ROBINSON, RALPH & / or
MARLENA
RT 1 BOX 829, MELBA, ID
83641

Source: GROUNDWATER
Date Filed: 7/11/1982
Amount: 2.00 CFS
Diversion Point: NWSE Sec
23 T 04S R 01W, OWYHEE

Use: IRRIGATION (2.00
CFS) from 03/15 to 11/15

STOCKWATER (0.02 CFS)
from 01/01 to 12/31

Place of Use: NESE NWSE
Sec 23 T 04S R 01W NWSW

MICROFILMED

Diversion Means: RES.
57 - 7315
S DEPT. OF INTERIOR
BUREAU OF LAND MGMT.
DEVELOPMENT AVE.
SE, ID 83705
Source: SPRING tributary
INKS
Date Filed: 12/07/1981
Amount: 0.01 CFS
Diversion Point: NWN Sec
01S R 04W, OWYHEE

STOCKWATER (0.01
from 01/01 to 12/31
WILDLIFE (0.01 CFS)
01/01 to 12/31
Place of Use: NWN Sec
01S R 04W
Diversion Means: PIPE &
TROUGH

57 - 7316
S DEPT. OF INTERIOR
BUREAU OF LAND MGMT.
DEVELOPMENT AVE.
SE, ID 83705
Source: UNNAMED STR-
tributary to BABBING-
CREEK
Date Filed: 12/07/1981
Amount: 0.25 AC - FT
Diversion Point: NENW Sec
03S R 04W, OWYHEE

STOCKWATER STOR-
(0.25 AC - FT) from 01/01
1/31
STOCKWATER FROM STOR-
(0.25 AC - FT) from 01/01
2/31
WILDLIFE STORAGE (0.25
FT) from 01/01 to 12/31
WILDLIFE FROM STORAGE
(AC - FT) from 01/01 to

Place of Use: NENW Sec
03S R 04W
Diversion Means: STORAGE

57 - 7317
S DEPT. OF INTERIOR
BUREAU OF LAND MGMT.
DEVELOPMENT AVE.
SE, ID 83705

Source: UNNAMED STR-
tributary to BABBING-
CREEK
Date Filed: 12/07/1981
Amount: 0.25 AC - FT
Diversion Point: SESE Sec
03S R 04W, OWYHEE

STOCKWATER STOR-
(0.25 AC - FT) from 01/01
2/31
STOCKWATER FROM STOR-
(0.25 AC - FT) from 01/01
2/31
WILDLIFE STORAGE (0.25

AC - FT) from 01/01 to 12/31
WILDLIFE FROM STORAGE
(0.25 AC - FT) from 01/01 to
12/31

Place of Use: SESE Sec 04
T 03S R 04W
Diversion Means: STORAGE
DAM

If issued, the permit(s) will
be subject to all prior water
rights. Protests against the
granting of any permit must be
filed with the Director of the
Idaho Department of Water Re-
sources, 92 S. Cole Road, Boise,
Idaho 83709 on or before FEB-
RUARY 15, 1982.

A. KENNETH DUNN,
Director.

Published January 28 and Feb-
ruary 4, 1982 in the Owyhee
Nugget, Marsing, Owyhee Coun-
ty, Idaho.

MICROFILMED

PROOF OF PUBLICATION

STATE OF IDAHO, County of Owyhee, s.s.

I, RODNEY A. HAWES, being first duly sworn, on oath says that he is the Publisher of the OWYHEE NUGGET, a newspaper of general circulation, published weekly by Rodney A. Hawes, publisher and printer thereof, at Marsing, County of Owyhee, State of Idaho;


That the annexed notice was published in said newspaper once a week and every week for 2 consecutive weeks, the first publication being on the 28 day of January, 1982 and the last publication being on the 5 day of February, 1982;

That the said newspaper has been published continuously and uninterruptedly in said county during a period of more than seventy - eight consecutive weeks prior to the first publication of the attached notice.


PUBLISHER

Subscribed and sworn to before me this 5 day of

February, 1982.


NOTARY PUBLIC

My commission expires 9-10-84

(SEAL)

Department of _____
Western Regional Office



State of Idaho

DEPARTMENT OF WATER RESOURCES

STATE OFFICE, 450 W. State Street, Boise, Idaho

JOHN V. EVANS
Governor

A. KENNETH DUNN
Director

July 29, 1986

Mailing address:
Statehouse
Boise, Idaho 83720
(208) 334-4440

RE: Permit Nos. 37-8047/8049, 51-7189/7203/7204, 51-7206 thru
51-7209, 51-7211/7212/7214/7217/7218/7219/7223/
7224/7227/7228/7232/7234, 51-7236 thru 51-7243,
51-7246/7248/7249/7250/7252/7254/7256/7257/7258/
7259, 55-7167/7192/7194/7201/7202/7203/7209/7210/
7230/7231/7233/7234/7235/7238/7239/7240/7241/7242/
7243/7245/7246/7248/7249/7250, 55-7252 thru 55-7256,
55-7258 thru 55-7264, 55-7266 thru 55-7270, 55-7293
thru 55-7295, 55-7297/7304/7308/7314/7334/7337,
57-7294/7300/7305/7306/7315/7327/7330/7335/7342/
7343/7354/7364/7378/7386/7387

U.S. Dept. of Interior
Bureau of Land Mgmt.
Idaho State Office
3380 Americana Terrace
Boise, ID 83706

Gentlemen:

Enclosed herewith are copies of the Water Right Licenses issued on the
above referenced permits.

Sincerely,

JIM JOHNSON
Water Rights Supervisor

JJ:sc

Enclosures

MICROFILMED

RECEIVED

JAN 30 1985

Department of Water Resources

State of Idaho

DEPARTMENT OF WATER RESOURCES

WATER RIGHT-BENEFICIAL USE

54-7188

U.S. DEPT. OF INTERIOR

P/D. SEC 31

IRRIGATION? N

TWP 15S

RNG 05E

PERMIT NO.

CONTACT WITH PERMIT HOLDER

☐ Appointment letter mailed:

☐ Telephone call made

(List Telephone No. used)

☐ Appointment scheduled for:

(Date, time, location)

DATE

INITIALS

REMARKS

2/24/84
304-1582
7/25/84
10:00 - BLK - BOISE DIST.

J
J

EXAMINATION

Date 7/25/84 Accompanied by MIKE PELLANT Total Q measured 1 AF - EST.

Source WAL. STREAM Tributary to SINKS Supp. annubar measurement sheet used?

If source is surface water, estimate total flow of source

Methods of measurement Estimate Meets permit requirements? yes

Measurement calculations:

Stockwater - 1000 hd. - 1 AF
Wildlife - misc. amnt. - 1 AF

WELL/DIV NO.	HP	MOTOR MAKE	MOTOR SERIAL NO.	PUMP MAKE	PUMP SERIAL NO.	MEASURING DEVICE TYPE	CONDITION OF MEAS. DEVICE	REMARKS
				N/A				

System Description Small earth dam w/ reservoir. See attached diagram.

*Code with map on reverse side. Disregard code if only one.

RECOMMENDED AMOUNTS

Irrigation requirement =

AFA/Acre

USE	Q (cfs)	V (afa)	FROM	TO
Stor. for Stockwater	N/A	1 AF	1-1	12-31
Stock from Storage		1 AF	1-1	12-31
Stor. for Wildlife		1 AF	1-1	12-31
Wildlife from Stor.		1 AF	1-1	12-31
Total		1 AF		

Remarks AKA Bull Ck. RES. No. 1
PROJ. # 10242

MICROFILMED

MICROFIL MET

Re. JE

Twp 155

31

(Include distance from pump to measuring device, if applicable.)

No change

Point(s) of diversion: ✓ NE 1/4 NW 1/4, Sec. 31, Twp. 15S, Rge. 5E.

Place(s) of Use

[illegible]

☒ None

☐ Other

Examiner's Signature

Checked by

Approved by

Date _____

Date _____

Date

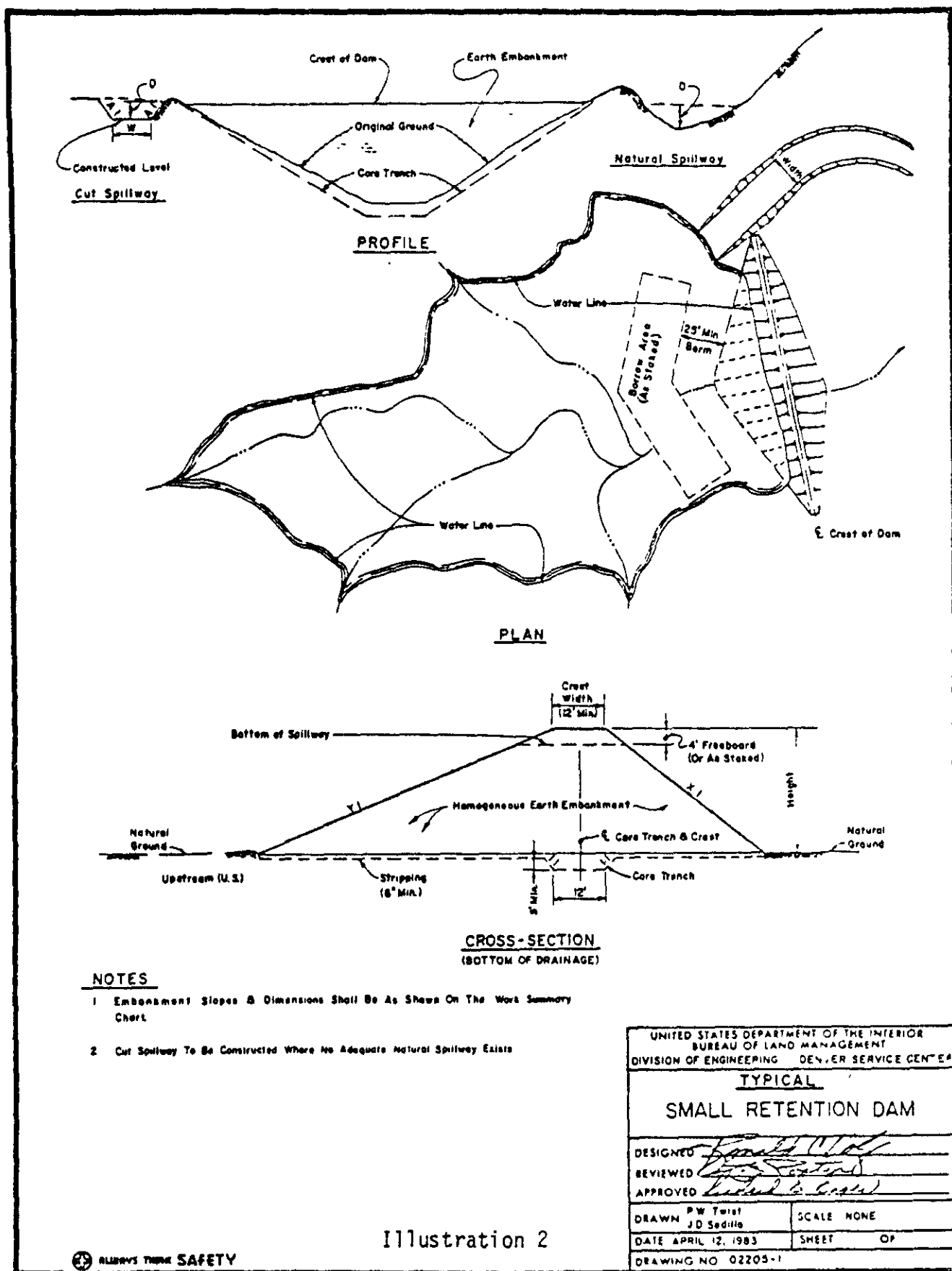


Illustration 2

STATE OF IDAHO
DEPARTMENT OF WATER RESOURCES
Western Region

Statehouse
Boise, Idaho 83720
(208) 334-2190

OCTOBER 21, 1983

U.S. DEPT. OF INTERIOR
BUREAU OF LAND MGMT.
3380 AMERICANA TERRACE
BOISE ID 83706

RE: Permit No. 51-7189

Dear Permit Holder:

We acknowledge receipt of your statement submitted as proof of beneficial use for the above referenced permit.

Before a license can be issued, a field examination must be made by a representative of this department.

A field examiner will contact you to arrange to examine your system.

If you have any questions regarding the field examination, please contact this office by phone at 334-2190 or in person in the third floor State Towers Building, 450 West State Street, Boise.

Sincerely,
s/Judy Pense
Secretary

MICROFILMED

DEPARTMENT OF WATER RESOURCES

The Idaho Department of Water Resources will consider this card as a statement that the permit holder(s) has completed development to the extent shown below of Permit no. 517189.

US Dept Interior
Name(s) of Permit Holder:

BLM
BOISE DISTRICT OFFICE

Post Office Address:

8948 DEVELOPMENT AVE.

BOISE, IDAHO 83705

Tel. No. 334-1582

Source of Water:

B Unnamed draw (Bull Cr Resu 1) #6242

Extent of Use:

- ☐ Domestic (number of households)
☒ Stockwater 600 Range Cows (number and type of stock)
☐ Irrigation (acres)
☒ Other wildlife

Measurement Device:

Required? ☐ Yes ☒ No Installed? ☐ Yes ☐ No

Access:

Required? ☐ Yes ☒ No Installed? ☐ Yes ☐ No

The above information is a true statement of the extent to which the above numbered permit has been developed.

4/21/83

Date

(SGD) C. VERNON PEUGH
Signature of Permit Holder

PLACE
13 CENT
STAMP
HERE

RECEIVED
MAY 27 1983



MICROFILMED

IDAHO DEPARTMENT OF WATER RESOURCES
STATEHOUSE
BOISE, IDAHO 83720



State of Idaho

DEPARTMENT OF WATER RESOURCES

STATE OFFICE, 450 W. State Street, Boise, Idaho

JOHN V. EVANS
Governor

A. KENNETH DUNN
Director

Mailing address:
Statehouse
Boise, Idaho 83720
(208) 334-4440

May 18, 1983

Bureau of Land Management
Boise District Office
3948 Development Avenue
Boise, ID 83705

Gentlemen:

Re: Permit Nos.	51-7173	51-7175	51-7176	51-7177	51-7178
	51-7184	51-7187	51-7188	51-7189	51-1790
	51-7191	51-7192	51-7193	51-7199	61-7453
	61-7454	63-9755			

Enclosed are the Statement of Beneficial Use postcards received in this office on May 12, 1983 for the above-referenced permits.

Please be advised that the Statement of Beneficial Use postcards are official documents as provided by the statutes and must be signed by an authorized agent (and include his title) of the Bureau of Land Management. The Department will accept the postcards when returned with the signature.

If I can be of further assistance, please feel free to contact me.

Sincerely,

RITA I. FLECK
Secretary/Records Manager

Enclosures

MICROFILMED



IN REPLY
REFER TO

7250 (931)

United States Department of the Interior

BUREAU OF LAND MANAGEMENT
Idaho State Office
3380 Americana Terrace
Boise, Idaho 83706

MAY 12 1983

Department of Water Resources

May 10, 1983

Department of Water Resources
Statehouse
Boise, ID 83720

Dear Sir:

Enclosed are the "commencement of works" and "completed development" postcards for the following permit numbers:

Commencement of Works
(Permit Numbers)

61-7362
51-7185
63-9290
51-7172
51-7186
61-7363
57-7259

Completed Development
(Permit Numbers)

51-7177 ✓
51-7176 ✓
51-7173 ✓
51-7178 ✓
51-7189 ✓
51-7184 ✓
51-7193 ✓
51-7187 ✓
51-7191 ✓
51-7190 ✓
51-7188 ✓
51-7192 ✓
61-7453 ✓
61-7454 ✓
51-7175 ✓
55-7142 new #51-7199
63-9755 ✓

Sincerely yours,

John S. Davis
John S. Davis
Acting Deputy State Director
for Lands and Renewable Resources

Enclosure:
Commencement of Works and Completed Developments

MICROFILMED

STATE OF IDAHO
DEPARTMENT OF LAND RESOURCES

STATEHOUSE
BOISE, IDAHO 83720
(208) 334-4440

U.S. DEPT. OF INTERIOR
BUREAU OF LAND MGMT.
3948 DEVELOPMENT AVE.
BOISE, ID 83705

MARCH 16, 1982

RE: PERMIT NO. 51-7188 and Permit No. 51-7189

DEAR PERMIT HOLDER:

ENCLOSED IS A COPY OF YOUR APPROVED APPLICATION FOR PERMIT. WE DIRECT YOUR ATTENTION TO THE CONDITIONS OF APPROVAL ON THE FOURTH PAGE.

WE HAVE ENCLOSED A FORM ENTITLED "MAKING PROOF OF COMMERCIAL USE". PLEASE READ THE INSTRUCTIONS CAREFULLY SINCE YOU MUST TAKE FURTHER ACTION TO DEVELOP THIS PERMIT INTO A LICENSE.

SINCERELY,

DAVID R. TOTHILL, JR., P.E.
SUPERVISOR, WATER ALLOCATION SECTION

ENCLOSURE

MICROFILMED

State of Idaho
Department of Water Resources

APPLICATION FOR PERMIT ANALYSIS SHEET

INITIAL REVIEW BY: Jan Grover

APPLICATION NUMBER: 51-7189

CHECK:

- ☒ Source.
☒ Point of diversion.
☒ County.
☒ Quantity of water and period of use.
☒ Description of diverting works.
☒ Time required for beneficial use of water.
☒ Place of use or acres irrigated.
☒ Map.
☒ Signature.
☒ Fee. VOUCHER
☐ Yes ☒ No
☐ Yes ☒ No
☐ Yes ☒ No
☒ Yes ☐ No*

Field check by: _____

Date: _____

Comments: _____

Field check required.

Critical groundwater area.

Request dam safety information. Sent by: _____ Date: _____

In form to receipt.

*REQUEST THE FOLLOWING ADDITIONAL INFORMATION FROM THE APPLICANT: _____

SEND COPIES TO:

- ☐ Idaho State Health Department.
☐ Idaho Fish and Game Department.
☐ Idaho Department of Lands.
☐ U.S. Bureau of Land Management.
☐ U.S. Forest Service.
☐ Other _____

Copies sent by: _____ Date: _____

PROCESSING:

- ☐ Yes ☒ No
☐ Yes ☒ No

Platted by: _____ Map No. _____

Other rights on same place of use. _____

- ☒ Yes ☐ No*

In form for advertising.

Final date for protests: 2/15/82

- ☐ Yes ☒ No

Protests received. If yes, record information on 4th page of application.

FINAL REGIONAL PROCESSING REVIEW:

- ☒ Affidavit of publication received. Date: 2/12/82
☒ Application published correctly. If not, record action taken: anywhere in report
☒ Fee amount, receipt date & number, recorded on application. 30.00
☒ Publication dates and paper, recorded on application. 1/22 & 2/4/82
☒ Protests, dates, withdrawal, etc., recorded on application.
☒ Recommendation & initial, recorded on application.
☐ Yes ☒ No Measuring device required.
☐ Yes ☒ No Access port required.
☐ Yes ☒ No Will water be delivered by watermaster? If yes, what district?
12/7/81 Date of priority recommended.
Special conditions of approval or cover letter. _____

Hold for fee receipt

By: DBS

Date: 2/16/82

STATE OFFICE REVIEW:

- ☐ See attached sheet for more information.

By: [Signature]

Date: 2/3/82

RECEIVED
FEB 18 1982

Department of Water Resources

MICROFILMED

POINT OF DIVERSION AND STREAM INDEX INFORMATION

TRACT	SEC	TWP	RGE	gov't lot	rediv. (R)	REACH
NENW	31	15S	05E	--	--	001.2

IDAHO STREAM CODE INDEX

2720.3620.0100.0090.0018.-----

TRACT	SEC	TWP	RGE	gov't lot	rediv. (R)	REACH
-----	-----	-----	-----	-----	-----	-----

IDAHO STREAM CODE INDEX

TRACT	SEC	TWP	RGE	gov't lot	rediv. (R)	REACH
-----	-----	-----	-----	-----	-----	-----

IDAHO STREAM CODE INDEX

TRACT	SEC	TWP	RGE	gov't lot	rediv. (R)	REACH
-----	-----	-----	-----	-----	-----	-----

IDAHO STREAM CODE INDEX

TRACT	SEC	TWP	RGE	gov't lot	rediv. (R)	REACH
-----	-----	-----	-----	-----	-----	-----

IDAHO STREAM CODE INDEX

MICROFILMED

U.S. DEPT. OF INTERIOR

BUREAU OF LAND MGMT., 3948 DEVELOPMENT AVE., BOISE, ID 83705

Source: UNNAMED STREAMS tributary to SINKS

Date Filed: 12/07/1981

Amount: 1.0 AC-FT

Diversion Point: NENW Sec 31 T 15S R 05E, Owyhee Co.

Use: STOCKWATER STORAGE	(1.0 AC-FT)	from 01/01 to 12/31
STOCKWATER FROM STORAGE	(1.0 AC-FT)	from 01/01 to 12/31
WILDLIFE STORAGE	(1.0 AC-FT)	from 01/01 to 12/31
WILDLIFE FROM STORAGE	(1.0 AC-FT)	from 01/01 to 12/31

Place of Use: NENW Sec 31 T 15S R 05E

Diversion Means: EARTH DAM & POND

MICROFILMED



United States Department of the Interior

IN REPLY REFER TO

7250(931)

BUREAU OF LAND MANAGEMENT

Idaho State Office
Federal Building - Box 042
550 W. Fort Street
Boise, Idaho 83724

RECEIVED

DEC 7 1981

Department of Water Resources

December 3, 1981

Water Allocation Division
Department of Water Resources
Statehouse Boise, Idaho 83720

Gentlemen:

Enclosed are eleven water right applications for processing. Billing is to be made through order number ID-910-PH1-0050.

Please return approved applications to the following address:

State Hydrologist
Bureau of Land Management
Idaho State Office
Box 042, Federal Building
550 W. Fort Street
Boise, Idaho 83724

Thank you for your cooperation.

Sincerely yours,

Guy E. Baier, Chief
Division of Resources

Enclosures as stated

MICROFILMED