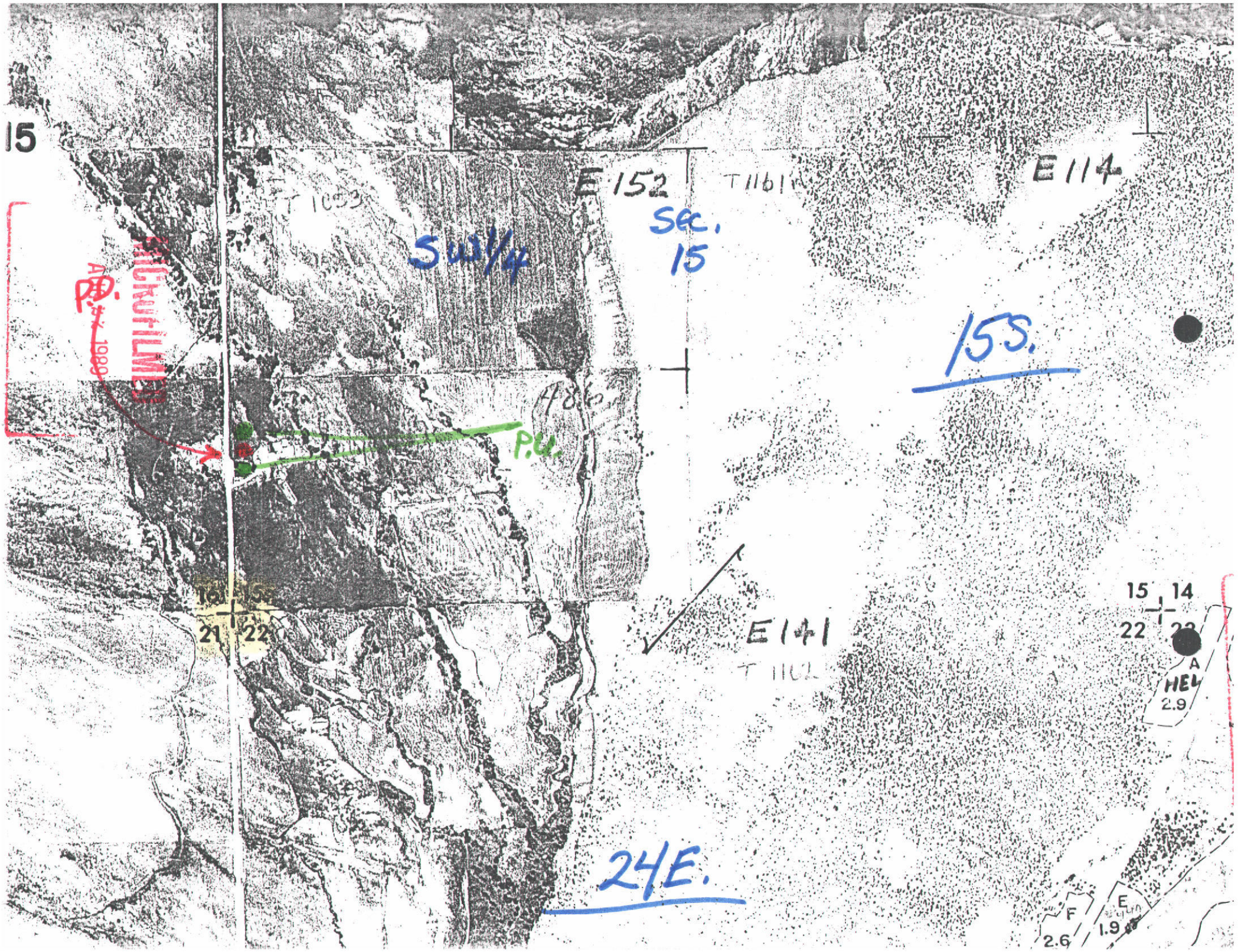
15
E 152
T 1161
E 114
Sec. 15
SW 1/4
15S.
P.U.
21
22
E 141
15
14
22
A
HEL
2.9
24E.
F
2.6
E
1.9

S15-T15S-R24E
43-7297

ALMO QUADRANGLE
IDAHO—CASSIA CO.
7.5 MINUTE SERIES (TOPOGRAPHIC)

3268 II NE (ELBA)

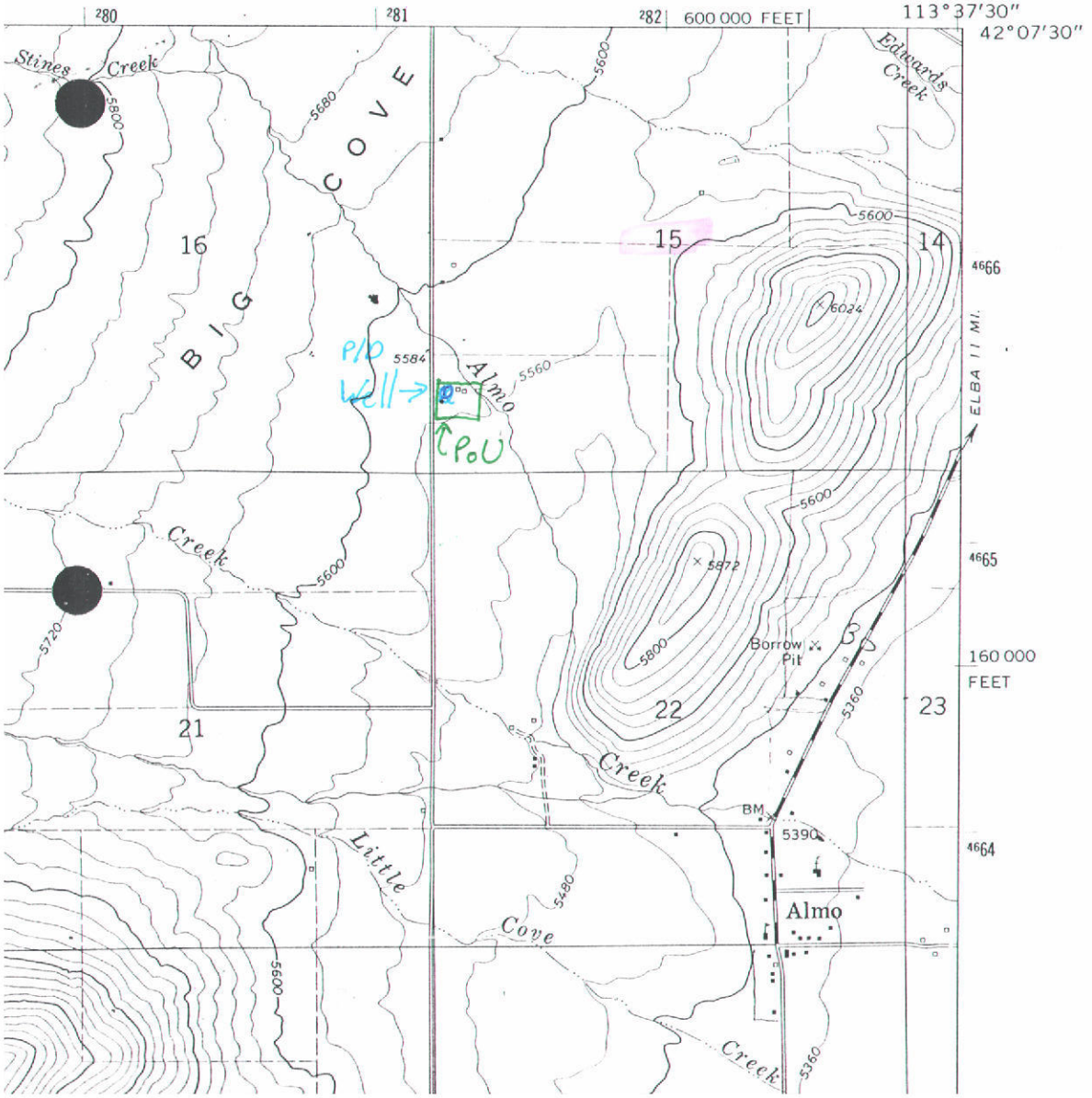

MICROFILMED
JUL 19 1995

Form 238-7
9/82

STATE OF IDAHO
DEPARTMENT OF WATER RESOURCES

USE TYPEWRITER OR BALLPOINT PEN

WELL DRILLER'S REPORT

State law requires that this report be filed with the Director, Department of Water Resources within 30 days after the completion or abandonment of the well.

gm

1. WELL OWNER

Name: JIM SHERIDAN
Box 133
Address: ALMO, IDAHO 83312
~~Owner's~~ Drilling Permit No. 43-88-5-001 OK MB

2. NATURE OF WORK

☑ New well ☐ Deepened ☐ Replacement
☐ Abandoned (describe abandonment procedures such as materials, plug depths, etc. in lithologic log)

3. PROPOSED USE

☑ Domestic ☐ Irrigation ☐ Test ☐ Municipal
☐ Industrial ☑ Stock ☐ Waste Disposal or Injection
☐ Other _____ (specify type)

4. METHOD DRILLED

☐ Rotary ☐ Air ☐ Hydraulic ☐ Reverse rotary
☑ Cable ☐ Dug ☐ Other _____

5. WELL CONSTRUCTION

Casing schedule: ☑ Steel ☐ Concrete ☐ Other _____

Thickness	Diameter	From	To
.250 inches	8 5/8 OD inches +	1 feet	35 feet
inches	inches	feet	feet
inches	inches	feet	feet
inches	inches	feet	feet

Was casing drive shoe used? ☑ Yes ☐ No
Was a packer or seal used? ☐ Yes ☑ No
Perforated? ☑ Yes ☐ No
How perforated? ☐ Factory ☐ Knife ☑ Torch
Size of perforation 3/16 inches by 2 inches

Number	From	To
48 perforations	27 feet	29 feet
perforations	feet	feet
perforations	feet	feet

Well screen installed? ☐ Yes ☑ No
Manufacturer's name _____
Type _____ Model No. _____
Diameter ___ Slot size ___ Set from ___ feet to ___ feet
Diameter ___ Slot size ___ Set from ___ feet to ___ feet
Gravel packed? ☐ Yes ☑ No ☐ Size of gravel _____
Placed from _____ feet to _____ feet
Surface seal depth 21 Material used in seal: ☐ Cement grout ☐ Bentonite ☑ Puddling clay ☐ _____
Sealing procedure used: ☐ Slurry pit ☐ Temp. surface casing ☑ Overbore to seal depth
Method of joining casing: ☐ Threaded ☑ Welded ☐ Solvent Weld ☐ Cemented between strata
Describe access port _____

6. LOCATION OF WELL

Sketch map location must agree with written location.



Subdivision Name _____
Lot No. _____ Block No. _____
County CASSIA
SW ¼ SW ¼ Sec. 15, T. 15 ~~N~~/S, R. 24 E~~W~~.

7. WATER LEVEL

Static water level 3 feet below land surface.
Flowing? ☐ Yes ☑ No G.P.M. flow _____
Artesian closed-in pressure _____ p.s.i.
Controlled by: ☐ Valve ☐ Cap ☐ Plug
Temperature ___ °F. Quality _____
Describe artesian or temperature zones below.

8. WELL TEST DATA

☑ Pump ☐ Bailer ☐ Air ☐ Other _____

Discharge G.P.M.	Pumping Level	Hours Pumped
20	21 FEET	2

9. LITHOLOGIC LOG

Bore Diam.	Depth From	Depth To	Material	Water Yes	Water No
8	0	1	TOPSOIL		
	1	17	QUARTZ COBBLES AND BOULDERS	✓	
	17	21	TAN CLAY		
	21	34	COARSE GRAVEL + CLAY	✓	
	34	100	CONGLOMERATE, MOSTLY WHITE ROCK + WHITE QUARTZ	✓	

RECEIVED
APR 26 1988
Department of Water Resources

RECEIVED
MAR 18 1988
Department of Water Resources
Region Office

10. Work started 2/27/88 finished 3/8/88

11. DRILLERS CERTIFICATION

I/We certify that all minimum well construction standards were complied with at the time the rig was removed.

Firm Name WEECH WELL DRILL, Firm No. 210
Address BURLEY, IDAHO 83318 Date 3/14/88
Signed by (Firm Official) Roya Weech
and
(Operator) SAME

MICROFILMED
JUL 19 1995

USE ADDITIONAL SHEETS IF NECESSARY — FORWARD THE WHITE COPY TO THE DEPARTMENT

43- 7297
J. SHERIDAN

PoU

- HOUSE + LAWN

PoU

- CORRAL FOR STOCKWATER

DOCUMENTED
JUL 19 1995

43- 7297
J. SHERIDAN

P/D

- P-TANKS
- ELECTRICAL BOXES
- CASING IN LOWER LEFT CORNER

P/D - PoU

- well CASING CIRCLED
- TRAILOR HOME

JUL 19 1995

Form 238-7
9/82

STATE OF IDAHO
DEPARTMENT OF WATER RESOURCES

USE TYPEWRITER OR BALLPOINT PEN

WELL DRILLER'S REPORT

State law requires that this report be filed with the Director, Department of Water Resources within 30 days after the completion or abandonment of the well.

1. WELL OWNER

Name JIM SHERIDAN
Box 135
Address ALMO, IDAHO 83312
~~Owner's~~ DRILLING Permit No. 43-88-5-001 OK MB

2. NATURE OF WORK

☑ New well ☐ Deepened ☐ Replacement
☐ Abandoned (describe abandonment procedures such as materials, plug depths, etc. in lithologic log)

3. PROPOSED USE

☑ Domestic ☐ Irrigation ☐ Test ☐ Municipal
☐ Industrial ☑ Stock ☐ Waste Disposal or Injection
☐ Other _____ (specify type)

4. METHOD DRILLED

☐ Rotary ☐ Air ☐ Hydraulic ☐ Reverse rotary
☑ Cable ☐ Dug ☐ Other _____

5. WELL CONSTRUCTION

Casing schedule: ☑ Steel ☐ Concrete ☐ Other _____

Thickness	Diameter	From	To
.250 inches	8 5/8 O.D. inches +	1 feet	35 feet
_____ inches	_____ inches	_____ feet	_____ feet
_____ inches	_____ inches	_____ feet	_____ feet
_____ inches	_____ inches	_____ feet	_____ feet

Was casing drive shoe used? ☑ Yes ☐ No
Was a packer or seal used? ☐ Yes ☑ No
Perforated? ☑ Yes ☐ No
How perforated? ☐ Factory ☐ Knife ☑ Torch
Size of perforation 3/16 inches by 2 inches

Number	From	To
48 perforations	27 feet	29 feet
_____ perforations	_____ feet	_____ feet
_____ perforations	_____ feet	_____ feet

Well screen installed? ☐ Yes ☑ No
Manufacturer's name _____
Type _____ Model No. _____
Diameter ____ Slot size ____ Set from ____ feet to ____ feet
Diameter ____ Slot size ____ Set from ____ feet to ____ feet
Gravel packed? ☐ Yes ☑ No ☐ Size of gravel _____
Placed from _____ feet to _____ feet
Surface seal depth 21 Material used in seal: ☐ Cement grout ☐ Bentonite ☑ Puddling clay ☐ _____
Sealing procedure used: ☐ Slurry pit ☐ Temp. surface casing ☑ Overbore to seal depth
Method of joining casing: ☐ Threaded ☑ Welded ☐ Solvent Weld ☐ Cemented between strata
Describe access port _____

6. LOCATION OF WELL

Sketch map location must agree with written location.

Subdivision Name _____
Lot No. _____ Block No. _____
County CASSIA
SW ¼ SW ¼ Sec. 15, T. 15 ☐S, R. 24 ☐E

7. WATER LEVEL

Static water level 3 feet below land surface.
Flowing? ☐ Yes ☑ No G.P.M. flow _____
Artesian closed-in pressure _____ p.s.i.
Controlled by: ☐ Valve ☐ Cap ☐ Plug
Temperature ____ °F. Quality _____
Describe artesian or temperature zones below.

8. WELL TEST DATA

☑ Pump ☐ Bailer ☐ Air ☐ Other _____

Discharge G.P.M.	Pumping Level	Hours Pumped
20	21 FEET	2

9. LITHOLOGIC LOG

Bore Diam.	Depth From	Depth To	Material	Water Yes	Water No
8	0	1	TOPSOIL		
	1	17	QUARTZ COBBLES AND BOULDERS	✓	
	17	21	TAN CLAY		
	21	34	COARSE GRAVEL + CLAY	✓	
	34	100	CONGLOMERATE, MOSTLY WHITE ROCK + WHITE QUARTZ	✓	

RECEIVED
APR 26 1988
Department of Water Resources

RECEIVED
MAR 18 1988
Department of Water Resources
Region Office

10. Work started 2/27/88 finished 3/8/88

11. DRILLERS CERTIFICATION

I/We certify that all minimum well construction standards were complied with at the time the rig was removed.

Firm Name WEECH WELL DRILL, Firm No. 210
Address BURLEY, IDAHO 83318 Date 3/14/88
Signed by (Firm Official) Roger Weech
and
(Operator) SAME

NOT REQUIRED
FEB 07 1991

USE ADDITIONAL SHEETS IF NECESSARY — FORWARD THE WHITE COPY TO THE DEPARTMENT

SOUTH IDAHO PRESS

BURLEY, IDAHO

AFFIDAVIT OF PUBLICATION

County of Cassia,)
) ss.
STATE OF IDAHO)

Cheryl Blauer being first duly sworn, deposes and says that she is the clerk of the South Idaho Press, a daily newspaper published at Burley, Idaho, in the county aforesaid and that the paper is of general circulation therein. Deponent further states that the printed notice attached hereto was duly published according to law in the regular editions of The South Idaho Press for two (2) consecutive weeks, commencing with the issue dated June 8 19 89, and ending with the issue dated June 15 19 89

Cheryl Blauer

89-283
NOTICE OF APPLICATION FOR WATER RIGHT
43-07297
SHERIDAN, JAMES
SHERIDAN, CORDELL
P.O. BOX 198
ALMO, ID 83312
Source: GROUNDWATER
Diversion Pt: NWSWSW Sec 15 T 15S R 24E
Use: DOMESTIC (.060 CFS)
STOCKWATER (.040 CFS)
Date Filed: 5/03/1989
In: T15S R24E S15 SWSW
The permit(s) will be subject to all prior water rights. Protests must be filled with the Director, Dept. of Water Resources, Southern Region, 2148 4th Avenue East, Twin Falls, Idaho 83301 on or before June 26, 1989.

R. Keith Higginson, Director

Published in the South Idaho Press on June 8 and 15, 1989.

STATE OF IDAHO }
COUNTY OF }

On this 26 day of June in the year of 1989, before me, a Notary Public, personally appeared Cheryl Blauer, known or identified to me to be the person whose name subscribed to the within instrument, and being by me first duly sworn, declared that the statements therein are true, and acknowledged to me that he executed the same.

Marie Barnhart
Notary Public for Idaho
Residing at Burley, Idaho
My commission expires: 2-1-94

Cost of Publication 23.04
Notary Fee .50
Total Cost 23.54

OK
MB
6/28/89

MICROFILMED
AUG 22 1989

RECEIVED
JUN 28 1989
Department of Water Resources
Southern Region Office

State of Idaho
Department of Water Resources

WATER RIGHT LICENSE

WATER RIGHT NO. 43-07297

Priority: June 16, 1989

Maximum Diversion Rate: 0.04 CFS
Maximum Diversion Volume: 2.7 AF

This is to certify, that JAMES SHERIDAN
CORDELL SHERIDAN

PO BOX 198
ALMO ID 83312

has complied with the terms and conditions of the permit, issued pursuant to Application for Permit dated May 3, 1989; and has submitted Proof of Beneficial Use on October 15, 1990. An examination indicates that the works have a diversion capacity of 0.050 cfs of water from a **GROUNDWATER** source, and a water right has been established as follows:

BENEFICIAL USE	PERIOD OF USE	RATE OF DIVERSION	ANNUAL VOLUME
STOCKWATER	01/01 to 12/31	0.01 CFS	0.3 AF
DOMESTIC	01/01 to 12/31	0.04 CFS	2.4 AF
	Totals	0.04 CFS	2.7 AF

LOCATION OF POINT(S) OF DIVERSION: SWSW , Sec. 15, Township 15S, Range 24E
CASSIA County

PLACE OF USE: STOCKWATER

TWN	RGE	SEC	
15S	24E	15	SWSW

PLACE OF USE:
DOMESTIC, same as STOCKWATER use

CONDITIONS/REMARKS:

1. The maximum diversion volume is defined as the maximum allowable volume of water that may be diverted annually from the source under this right. The use of water confirmed by this right is limited to the amount which can actually be beneficially used. The maximum diversion volume may be adjusted to more accurately describe the beneficial use or to implement accepted standards of diversion and use efficiency.
2. This water right is appurtenant to the described place of use.
3. This right is subject to all prior water rights and may be forfeited by five years of non-use.
4. Modifications to or variance from this license must be made within the limits of Section 42-222, Idaho Code, or the applicable Idaho law.
5. Stockwater use is for 20 range cattle.
6. Domestic use is for 2 homes.

MICROFILMED
JUL 19 1995

State of Idaho
Department of Water Resources

WATER RIGHT LICENSE

WATER RIGHT NO. 43-07297

This license is issued pursuant to the provisions of Section 42-219, Idaho Code. Witness the seal and signature of the Director, affixed at Boise, this 12TH day of July, 1995.

Acting for KARL J. DREHER, Director

JUL 19 1995

BEFORE THE DEPARTMENT OF WATER RESOURCES

OF THE STATE OF IDAHO

IN THE MATTER OF PERMIT NO. 43-07297 IN THE NAME OF JAMES SHERIDAN & CORDELL SHERIDAN	)	ORDER OF REINSTATEMENT

WHEREAS, the Department issued the above-captioned permit with the condition that proof of construction of works and application of water to beneficial use (proof of beneficial use) be submitted on or before September 1, 1990; and,

WHEREAS, the Department has notified the permit holders by certified mail that proof was due and instructed the permit holders of the steps to be taken to submit the proof of beneficial use; and,

WHEREAS, the Department has notified the permit holders that the permit lapsed for failure of the permit holders to submit the proof of beneficial use; and,

WHEREAS, Section 42-218a of the Idaho Code provides that a permit may be reinstated upon a showing of reasonable cause within sixty days of the date of the notice of lapsing; and,

WHEREAS, the permit holders have provided a reasonable showing why the permit should be reinstated by submitting an acceptable proof of beneficial use on October 15, 1990;

IT IS, THEREFORE, HEREBY ORDERED that Permit No. 43-07297 be REINSTATED and the priority advanced to June 16, 1989.

Dated this 8th day of January, 1991.

L. GLEN SAXTON, Chief
Water Allocation Bureau

MICROFILMED
FEB 07 1991

Form 217
08/89

RECEIVED
OCT 15 1990
No $ received
Department of Water Resources

For Office Use Only
Amt. of Fee $_____
Date _____
Receipt No. _____
Received by _____

STATE OF IDAHO

DEPARTMENT OF WATER RESOURCES

PROOF OF BENEFICIAL USE

The Idaho Department of Water Resources will consider this form as a statement that the permit holder(s) has/have completed all development that will occur under this permit and that water has been applied according to the provisions of the permit for the beneficial use(s) described below. This form must be accompanied by a license examination fee or a completed field examination report prepared by a certified water right examiner who has been appointed by the department.

Permit No. 43-07297 Telephone No. 208/824-5531

Name(s) of Permit Holder(s): James Sheridan & Cordell Sheridan

Post Office Address: Box 198 Almo, Ida 83312

Source of Water: Ground water

If ground water, well driller's name: Rex Wech Date drilled: 4/89

Extent of Use:

Domestic 2 (No. of households) Irrigation _____ (No. of acres)

Stockwater ✓ (No. and type of stock) Other _____

20 cattle

Total rate and/or volume for which proof is submitted 0.04 cfs _____ acre/feet

Show date water was first diverted and beneficially used under this permit: 4/89

One of the following may be a condition of approval of your permit:

Measuring device: Required? __Yes __No Installed? __Yes __No

OR

Flow Measurement Port: Required? __Yes __No Installed? __Yes __No

Fee Enclosed: $ _____ (See License Examination Fee Schedule)

Person to contact to accompany the Department representative during the field examination:

Cordell Sheridan — Name
208/824-5531 — Telephone No.

Box 198 Almo Ida. 83312 — Address

The above information is my true statement of the extent to which the above numbered permit [illegible] and I relinquish any undeveloped portion of the permit to the state of Idaho.

RECEIVED
FEB 07 1991

9/29/90 — Date

Cordell Sheridan — Signature (and title if on behalf of a company or organization)

State of Idaho
Department of Water Resources

Permit To Appropriate Water

NO. 43-07297

Proposed Priority: May 3, 1989 Maximum Diversion Rate: 0.06 CFS

This is to certify, that **JAMES SHERIDAN**
CORDELL SHERIDAN
P.O. BOX 198
ALMO, ID 83312
has applied for a permit to appropriate water from: **GROUNDWATER**
and a permit is **APPROVED** for development of water as follows:

BENEFICIAL USE	PERIOD OF USE	RATE OF DIVERSION
STOCKWATER	01/01 to 12/31	0.04 CFS
DOMESTIC	01/01 to 12/31	0.06 CFS
	Totals	0.06 CFS

LOCATION OF POINT(S) OF DIVERSION: NWSWSW Sec. 15, Township 15S, Range 24E
CASSIA County

PLACE OF USE: STOCKWATER

TWN RGE SEC

15S 24E 15 SWSW

PLACE OF USE: DOMESTIC, same as STOCKWATER use

CONDITIONS/REMARKS:

1. Proof of construction of works and application of water to beneficial use shall be submitted on or before **September 1, 1990.**
2. Subject to all prior water rights.
3. Permit holder shall comply with the drilling permit requirements of Section 42-235, Idaho Code.
4. Domestic use is for 2 homes.

This permit is issued pursuant to the provisions of Section 42-204, Idaho Code. Witness the seal and signature of the Director, affixed at Boise, this 17th day of August, 1989.

for R. Keith Higginson, Director

MICROFILMED

AUG 22 1989

Form 202
6/85

Ident. No. 43-07297

STATE OF IDAHO
DEPARTMENT OF WATER RESOURCES
APPLICATION FOR PERMIT

To appropriate the public waters of the State of Idaho

1. Name of applicant James &/or Cordell Sheridan Phone (208) 824-5568

   Post office address P.O. Box 198, Almo, ID 83312

2. Source of water supply Groundwater which is a tributary of _____

3. Location of point of diversion is NW ¼ of SW ¼ of SW ¼, Govt. Lot _____

   Sec. 15 Township 15S. Range 24E. B.M. CASSIA County; additional

   points of diversion if any: _____

4. Water will be used for the following purposes:

   Amount .06 (cfs ~~or acre-feet per annum~~) for Domestic purposes from Jan 1 to Dec 31 (both dates inclusive)

   Amount .04 (cfs ~~or acre-feet per annum~~) for Stockwater purposes from Jan 1 to Dec 31 (both dates inclusive)

   Amount _____ (cfs or acre-feet per annum) for _____ purposes from _____ to _____ (both dates inclusive)

   Amount _____ (cfs or acre-feet per annum) for _____ purposes from _____ to _____ (both dates inclusive)

5. Total quantity to be appropriated is (a) .06 (cubic feet per second) and/or (b) _____ (acre feet per annum)

6. Proposed diverting works:

   a. Description of ditches, flumes, pumps, headgates, etc. existing well & pump 1½ Hp, submersible

   b. Height of storage dam _____ feet; active reservoir capacity _____ acre-feet; total reservoir capacity _____ acre-feet; period of year when water will be diverted to storage: _____ to _____ inclusive.

   c. ~~Proposed~~ well diameter is 8" inches; ~~proposed~~ depth of well is 100 feet.

   d. Is ground water with a temperature of greater than 90°F being sought? No

7. Time required for the completion of the works and application of the water to the proposed beneficial use is 1 years (*minimum 1 year*).

MICROFILMED

AUG 22 1989

8. Description of proposed uses (*if irrigation only, go to item 9*):

a. Hydropower; show total feet of head and proposed capacity in KW. _____

b. Stockwatering; list number and kind of livestock. _____

c. Municipal; show name of municipality. _____

d. Domestic; show number of households. 2 Households

e. Other; describe fully. _____

9. Description of place of use:

a. If water is for irrigation, indicate acreage in each subdivision in the tabulation below.

b. If water is used for other purposes, place a symbol of the use (*example: D for Domestic*) in the corresponding place of use below. See instructions for standard symbols.

TWP	RANGE	SEC.	NE¼				NW¼				SW¼				SE¼				TOTALS
			NE¼	NW¼	SW¼	SE¼	NE¼	NW¼	SW¼	SE¼	NE¼	NW¼	SW¼	SE¼	NE¼	NW¼	SW¼	SE¼	
15S	24E	15											D/S						

Total number of acres to be irrigated _____

10. Describe any other water rights used for the same purposes as described above. _____
Adjudication claim A43-10133

11. a. Who owns the property at the point of diversion? Applicant

b. Who owns the land to be irrigated or place of use? SAME

c. If the property is owned by a person other than the applicant, describe the arrangement enabling the applicant to make this filing. _____

12. Remarks: well was drilled in Feb. 1988

MICROFILMED
AUG 22 1989


15
E 152
T 1161
E 114
Sec. 15
Sw¼
15S.
P.U.
21
22
E 141
T 1162
15
14
22
23
A
HEL
2.9
24E.
F
E
2.6
1.9

13. Map of proposed project: show clearly the proposed point of diversion, place of use, section number, township and range number.

SEE ATTACHED MAP

RECEIVED
AUG 2 6 1989

Scale: 2 inches equal 1 mile.

BE IT KNOWN that the undersigned hereby makes application for permit to appropriate the public waters of the State of Idaho as herein set forth.

James Sheridan 5-3-89
(Applicant)

Received by SCC Date 5/3/89 Time 10:30 AM Preliminary check by DRJ

Fee $ 30.00 Receipted by SCC # S007005 Date 5/3/89

Publication prepared by M. Baldwin Date 5/31/89 Published in South Id. Press

Publication approved M. Baldwin Date 6/28/89

ACTION OF THE DIRECTOR, DEPARTMENT OF WATER RESOURCES

This is to certify that I have examined Application for Permit to appropriate the public waters of the State of Idaho No. _____, and said application is hereby _____.

1. Approval of said application is subject to the following limitations and conditions:

   a. SUBJECT TO ALL PRIOR WATER RIGHTS.

   b. Proof of construction of works and application of water to beneficial use shall be submitted on or before _____, 19____.

   c. The rate of diversion, if water is to be used for irrigation under this permit, when combined with all other water rights for the same land shall not exceed 0.02 cubic feet per second for each acre of land.

   d. The water right acquired under this permit if for hydropower purposes shall be junior and subordinate to all rights to the use of water, other than hydropower, within the State of Idaho that are initiated later in time than the priority of this permit and shall not give rise to any right or claim against any future rights to the use of water, other than hydropower, within the State of Idaho initiated later in time than the priority of this permit.

   e. Other:

AUG 22 1989

State of Idaho
DEPARTMENT OF WATER RESOURCES
1301 North Orchard Street, Statehouse Mail, Boise, Idaho 83720-9000
Phone: (208) 327-7900 FAX: (208) 327-7866

PHILIP E. BATT
GOVERNOR

KARL J. DREHER
DIRECTOR

July 12, 1995

JAMES SHERIDAN
CORDELL SHERIDAN
PO BOX 198
ALMO ID 83312

RE: WATER RIGHT NO. 43-07297

Dear Water Right Holder(s):

Enclosed is a copy of the Water Right License issued on the above referenced permit. If you have any questions, please contact me within 10 days of receipt of this license.

Sincerely,

Shelley Watter Keen

Shelley W. Keen
Water Rights Supervisor

SK:rl

Enclosure

MICROFILMED
JUL 19 1995

LICENSE REVIEW CHECKLIST

BRENDA

PERMIT NO. 43-07297 DATE 7-11-95

	Change	OK	
NAME	___	✓	Or Address Change?
PRIORITY DATE	✓	___	Advance? YES Advanced to: 6-16-89 Order to reinstate needed? Done Incorrect fee for rate recommended? No Filed proof for .04 only.
SOURCE	___	✓	Changes or just clarification of originally intended source? ___ Notice of Intent to Void necessary? ___
POINT OF DIV	___	✓	Amendment needed? ___
	___	✓	Overlaps? ___
PLACE OF USE	___	✓	Amendment needed? ___
	___	✓	Overlaps? A43-10133 (different source) for 100 cattle
DIV RATE	___	✓	Permit/fee limits: .06/.04 Meas Q = ___ Theo Q = .05 Recommend: .04 Domestic/2 homes @ .04 20 cattle @ .01 Combined rates exceed capacity ___
ANNUAL VOLUME	___	✓	Volume Limit: ___ Season: 1-1 to 12-31 Calculations: 2 Dom @ 1.2 = 2.4 20 cattle = .3 Flow limit: ___ cfs x ___ x 1.9835 = ___ Combined volumes exceed capacity/allowable ___
USES	___	✓	Change in Nature of Use or additional uses? ___ Amendment necessary? ___
ADDITIONAL INFO			Supplemental Groundwater ✓ PPU Scenario ✓ Irr/Dom Combination ✓ Shared G/W System ✓
NEW REMARKS	—		Multiple p/d(s) in ¼ ¼? ___
	W02		Other (20 cattle)
NEW CONDITIONS	___		Watermaster control - District ___
	___		Measuring/Locking Devices
	___		Irrigation Overlap
	___		Other ___
	___		Water Quality ___ Heat/Cool/Fish verified ___

COMMENTS: Reduce rate to "proof-filed" rate of .04 CFS. Reduced rate will provide the volume needed for both uses.

RECOMMENDATION	CFS	VOLUME
Stockwater	.01	.3
Domestic	.04	2.4
TOTAL	.04	2.7

SRBA Claim Filed NO
Adjustment Memo Needed NO

LICENSE ✓

1ST AMEND LETTER ___
2ND AMEND LETTER ___

Form 219
6/92

RECEIVED
SEP 21 1994
Department of Water Resources

STATE OF IDAHO
DEPARTMENT OF WATER RESOURCES

BENEFICIAL USE FIELD REPORT

A. GENERAL INFORMATION

Permit No. 43-7297

1. Owner: JAMES AND CORDELL SHERIDAN Phone No. 824-5531

Current Address: Box 198, ALMO, ID 83312

2. Accompanied by: JAMES CORDELL EXAM DATE: 6-21-94

Address: _____ Phone No. _____

Relationship to Permit Holder: _____

3. Source: GROUND WATER tributary to _____

B. OVERLAP REVIEW

1. Other water rights with the same place of use: STOCKWATER: A43-10133

2. Other water rights with the same point of diversion: -NONE-

C. DIVERSION AND DELIVERY SYSTEM

1. **Point(s) of Diversion:**

Ident No.	Gov't Lot	¼	¼	¼	Sec.	Twp.	Rge.	County	Method of Determination/Remarks
		NW	SW	SW	15	15S	24E	CASSIA	Photo Quad

2. **Place(s) of Use:** Indicate Method of Determination Photo Quad

TWP	RGE	SEC	NE				NW				SW				SE				Totals
			NE	NW	SW	SE	NE	NW	SW	SE	NE	NW	SW	SE	NE	NW	SW	SE	
15S	24E	15											DP S						0/0/S

RECEIVED
JUL 19 1995

3. **Delivery System Diagram**: Indicate all major components and distances between components. Indicate weir size/ditch size/pipe i.d. as applicable.

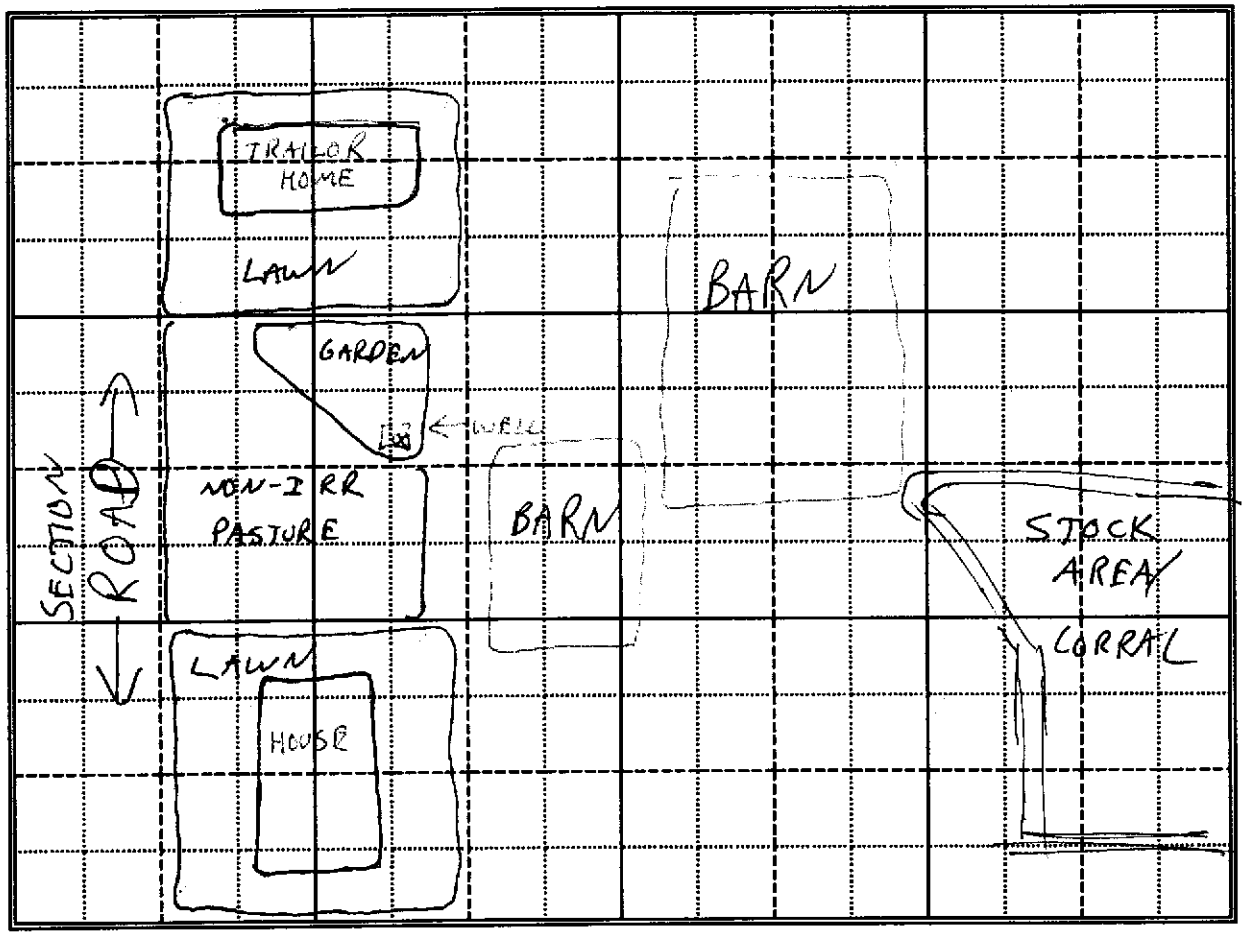

Scale: 1" = _____.

____ Copy of USGS Quadrange Attached Showing location(s) of point(s) of diversion and place(s) of use (required).

____ Aerial Photo Attached (required for irrigation of 10+ acres)

____ Photo of Diversion and System Attached

4.

Well or Diversion Identification No.*	Motor Make	Hp	Motor Serial No.	Pump Make	Pump Serial No. or Discharge Size
	GRUNDFOS	1HP	8817	Submersible	

Code to correspond with No. on map and aerial photo

D. FLOW MEASUREMENTS

1.

Measurement Equipment	Type	Make	Model No.	Serial No.	Size	Calib. Date
PSI GAGUE - owners						

2. **Measurements:** P-TANK Settings = 40 psi → 60 psi

No measurement possible.

JUL 19 1995

E. NARRATIVE/REMARKS/COMMENTS

A 9" CASED WELL LIFTS WATER FROM 21 FEET (Drillers log) TO A 85 GALLON P-TANK. WATER IS USED IN TWO HOMES AND AS EMERGENCY STOCKWATER IN CASE THE SPRINGS (43-10133) DRYS UP - HAPPENS OCCASIONALLY IN THE WINTER. TROUGHS CAN BE SET UP + FED FROM HOUSE VIA GARDEN HOSE. A THIRD HOUSE HAS BEEN ADDED TO THE SYSTEM SINCE THE PERMIT WAS FILED.

STOCKWATER IS FOR 20 HEAD.

DOMESTIC USES ARE BOTH INTERNAL + EXTERNAL.

Diversion rate limited to .04 cfs based on no ($40) fee paid for BU exam.

Have conditions of permit approval been met? ___ yes ___ no

RECEIVED
JUL 19 1995

F. FLOW CALCULATIONS X Additional Computation Sheets Attached

Measured Method:

THEORETICAL (21 FT, 1 HP, 40 PSI): 0.054 CFS

G. VOLUME CALCULATIONS

1. Volume Calculations for Irrigation:

$V_{I.R}$ = (Acres Irrigated) x (Irrigation Requirement) = 0.0

$V_{D.R.}$ = [Diversion Rate (cfs)] x (Days in Irrigation Season) x 1.9835 = ~~17.1~~

V = Smaller of $V_{I.R.}$ and $V_{D.R.}$ = - 0.0 -

2. Volume Calculations for Other Uses:

DOMESTIC (2 HOUSES): 2.4 AFA (BOTH INTERNAL/EXTERNAL USES)

STOCKWATER (20 HEAD): 0.3 AFA - FIELD EX. HANDBOOK

H. RECOMMENDATIONS

1. Recommended Amounts

Beneficial Use	Period of Use From	Period of Use To	Rate of Diversion Q (cfs)	Annual Volume V (afa)
DOMESTIC	1/1	12/31	0.06	2.4
STOCKWATER	1/1	12/31	0.01	0.3
		Totals:	~~0.05~~ .04	2.7

2. Recommended Amendments

___ Change P.D. as reflected above ___ Add P.D. as reflected above X None

___ Change P.U. as reflected above ___ Add P.U. as reflected above ___ Other

I. AUTHENTICATION

Field Examiner's Name Michael Hawsllayer Date 7-1-94

Reviewer _____ Date _____ SEAL

MICROFILMED

JUL 19 1995

rm 219-S.A.
6/86

STATE OF IDAHO
DEPARTMENT OF WATER RESOURCES

43-7297
Permit No.

Staff Analysis Sheet
for
Beneficial Use Field Report

A. Prior to Conducting the Exam, the File Contains:

- [x] Blank Field Report Form
- [x] Copy of Permit
- [ ] Copies of any Amendments/Orders with conditions of approval
- [x] Computer Data Proof Report
- [x] Copy of U.S.G.S. Quad
- [x] Check for Government Lots. If so, make a copy of Government Plat

Check of P/D index _____ (Initial and date)

Overlap? ☐yes ☐no If yes: ☐copy of exam(s) attached?
Type of Overlap? ☐Add acres or uses to existing system
☐Increase rate of flow or volume
☐Other: _____

Check of P/U index _____ (Initial and date)

Overlap? ☐yes ☐no If yes: ☐copy of water right(s) attached?
Type of Overlap? ☐Increase rate of flow or volume
☐Add P/D's
☐Increase number of acres within tracts
☐Other: _____

Aerial Photo

Required? ☐yes ☐no If yes: ☐copy attached?

Scheduling Letter sent? _____ (Initial and date)

☐Appointment made and telephone conversation memo attached

B. After Conducting the Exam, the File Contains:

- [x] Fully completed and signed Field Report Form
- [x] Photographs of Point of Diversion and Place of Use
- [ ] Corrected Computer Data Proof Report with recommended license information, and date and signature of examiner.

RECEIVED
JUL 19 1995

C. Review and Processing:

Exam Completed Michael Harsellayer 7/1/94 (Signature of examiner and date)

Exam Reviewed by Senior Water Resource Agent MS 7-25-94 (Initial and date)

Exam Reviewed by Manager of Regional Office _____ (Initial and date)

Exam Date Entered in Computer _____ (Initial and date)

Exam sent to State Office _____ (Initial and date)

Copy of Staff Analysis Sheet sent to Manager of Regional Office and Original Refiled in White File _____ (Initial and date)

GROUNDWATER MEASUREMENT REQUIREMENT ANALYSIS
****

FILE: 43-7297
DATE: 7-1-99
BY: MTM

THEORETICAL RATE OF FLOW: $Q = \frac{(8.8) \times (H.P.) \times (EFF.)}{TDH}$

Q = CFS
H.P. = Total Brake Horsepower of pumping plant (including booster)
EFF. = Pumping plant efficiency (ASSUME 70% OR 0.70)
TDH = total dynamic head = [(LIFT) + (PSI X 2.31)]
LIFT = depth to water in FEET from land surface to pumping water level
PSI = pumping pressure measured in psi near pump (if open dicharge assume zero [0])

$$Q = \frac{(8.8) \quad (\ldots 1\,HP \ldots) \quad (0.70)}{[\ (\ldots 21\,FT \ldots) + (\ldots 40\,PSI \ldots \times 2.31)\ ]} = 0.054 \text{ CFS}$$

LIFT FROM:	PSI FROM:	NOTES ON PUMP:
measurement ( )	measurement ( )	Motor Make, Serial or ID
owner ( )	owner ( )	
area estimate ( )	estimate ( )	Pump Make, Serial or ID, rating
well logs (X)	owner gage (X)	
Booster (Y) (N)		

REMARKS

ANNUAL VOLUME ANALYSIS

POTENTIAL Acre Feet/Acre/Annum = $\frac{(\text{DAYS IN SEASON}) \times (1.98) \times (Q)}{(\text{RECOMMENDED ACRES IRRIGATED})}$

(season)	(days)
3/15 - 11/15	246
4/1 - 11/1	215
4/15 - 10/15	184
3/1 - 12/1	276

POTENTIAL = $\frac{(\ldots\ldots\ldots) \times (1.98) \times (\ldots\ldots\ldots\ldots)}{(\ldots\ldots\ldots\ldots)}$

POTENTIAL =

REQUIRED Acre Feet/Acre/Annum =
(AF/Ann/Ac irrigation requirement from chart for area)
NOTE that this is NOT Consumptive use

RECEIVED JUL 19 1999

IF POTENTIAL IS GREATER THAN REQUIRED THEN NO MEASUREMENT NECESSARY ( )

IF POTENTIAL IS LESS THAN REQUIRED THEN MEASUREMENT IS NECESSARY ( )

S15-T15S-R24E
43-7297

ALMO QUADRANGLE
IDAHO—CASSIA CO.
7.5 MINUTE SERIES (TOPOGRAPHIC)

3268 II NE (ELBA)

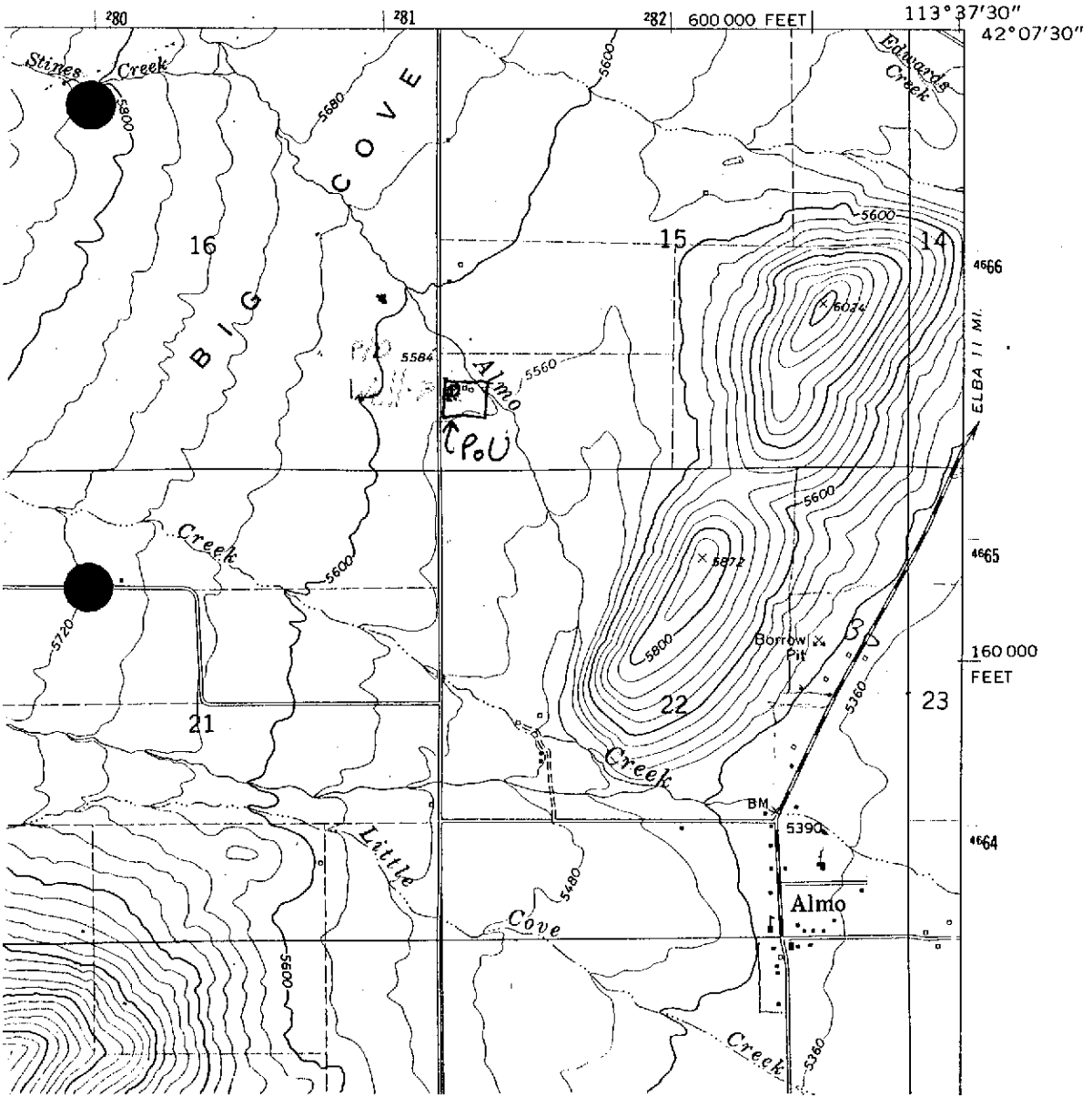

JUL 19 1995

9/82

STATE OF IDAHO
DEPARTMENT OF WATER RESOURCES

USE TYPEWRITER OR BALLPOINT PEN

WELL DRILLER'S REPORT

State law requires that this report be filed with the Director, Department of Water Resources within 30 days after the completion or abandonment of the well.

9m

1. WELL OWNER

Name JIM SHERIDAN
Box 135
Address ALMO, IDAHO 83312
Drilling ~~Owner's~~ Permit No. 43-88-5-001 OK MB

2. NATURE OF WORK

☑ New well ☐ Deepened ☐ Replacement
☐ Abandoned (describe abandonment procedures such as materials, plug depths, etc. in lithologic log)

3. PROPOSED USE

☑ Domestic ☐ Irrigation ☐ Test ☐ Municipal
☐ Industrial ☑ Stock ☐ Waste Disposal or Injection
☐ Other _____ (specify type)

4. METHOD DRILLED

☑ Rotary ☐ Air ☐ Hydraulic ☐ Reverse rotary
☐ Cable ☐ Dug ☐ Other _____

5. WELL CONSTRUCTION

Casing schedule: ☑ Steel ☐ Concrete ☐ Other _____

Thickness	Diameter	From	To
.250 inches	7 5/8 O.D. inches +	1 feet	35 feet
_____ inches	_____ inches	_____ feet	_____ feet
_____ inches	_____ inches	_____ feet	_____ feet
_____ inches	_____ inches	_____ feet	_____ feet

Was casing drive shoe used? ☑ Yes ☐ No
Was a packer or seal used? ☐ Yes ☑ No
Perforated? ☑ Yes ☐ No
How perforated? ☐ Factory ☐ Knife ☑ Torch
Size of perforation 3/16 inches by 8 inches

Number	From	To
48 perforations	27 feet	29 feet
_____ perforations	_____ feet	_____ feet
_____ perforations	_____ feet	_____ feet

Well screen installed? ☐ Yes ☑ No
Manufacturer's name _____
Type _____ Model No. _____
Diameter ___ Slot size ___ Set from ___ feet to ___ feet
Diameter ___ Slot size ___ Set from ___ feet to ___ feet
Gravel packed? ☐ Yes ☑ No ☐ Size of gravel _____
Placed from _____ feet to _____ feet
Surface seal depth 21 Material used in seal: ☐ Cement grout ☐ Bentonite ☑ Puddling clay ☐ _____
Sealing procedure used: ☐ Slurry pit ☐ Temp. surface casing ☑ Overbore to seal depth
Method of joining casing: ☐ Threaded ☑ Welded ☐ Solvent Weld
☐ Cemented between strata
Describe access port _____

6. LOCATION OF WELL

Sketch map location must agree with written location.

N / W / E / S

Subdivision Name _____
Lot No. ___ Block No. ___
County CASSIA
SW ¼ SW ¼ Sec. 15, T. 15 N/S, R. 24 E/W.

7. WATER LEVEL

Static water level 3 feet below land surface.
Flowing? ☐ Yes ☑ No G.P.M. flow _____
Artesian closed-in pressure _____ p.s.i.
Controlled by: ☐ Valve ☐ Cap ☐ Plug
Temperature ___ °F. Quality _____
Describe artesian or temperature zones below.

8. WELL TEST DATA

☑ Pump ☐ Bailer ☐ Air ☐ Other _____

Discharge G.P.M.	Pumping Level	Hours Pumped
20	21 FEET	2

9. LITHOLOGIC LOG

Bore Diam.	Depth From	Depth To	Material	Water Yes	Water No
8	0	1	TOPSOIL		
	1	17	QUARTZ COBBLES AND BOULDERS	✓	
	17	21	TAN CLAY		
	21	34	COARSE GRAVEL + CLAY	✓	
	34	100	CONGLOMERATE MOSTLY WHITE ROCK + WHITE QUARTZ	✓	

RECEIVED
APR 26 1988
Department of Water Resources

RECEIVED
MAR 18 1988
Department of Water Resources
Region Office

10. Work started 2/27/88 finished 3/8/88

11. DRILLERS CERTIFICATION

I/We certify that all minimum well construction standards were complied with at the time the rig was removed.

Firm Name WEECH WELL DRILL, Firm No. 210
Address BURLEY, IDAHO 83318 Date 3/14/88
Signed by (Firm Official) Roger Weech
and
(Operator) SAME

USE ADDITIONAL SHEETS IF NECESSARY — FORWARD THE WHITE COPY TO THE DEPARTMENT

JUL 19 1995

43- 7297
J. SHERIDAN



PoU

- HOUSE + LAWN

PoU

- CORRAL FOR STOCKWATER

JUL 19 1995

43- 7297
J. SHERIDAN

P/D

- P-TANKS
- ELECTRICAL BOXES
- CASING IN LOWER LEFT CORNER

P/D - PoU

- well CASING CIRCLED
- TRAILOR HOME

JUL 19 1995

January 15, 1991

JAMES SHERIDAN
CORDELL SHERIDAN
P.O. BOX 198
ALMO, ID 83312

PROOF ACKNOWLEDGMENT LETTER

RE: PERMIT NO. 43-07297

Dear Permit Holder:

The department acknowledges receipt of the proof of beneficial use form submitted for the above referenced permit. Enclosed is an order advancing the priority of the permit since the proof was received after the proof due date. The next step in the process of developing a water right is for the department to conduct a field examination to determine and confirm the use being made of the water.

If you have questions concerning this matter, please feel free to contact the SOUTHERN Regional Office in Twin Falls at (208)734-3578.

Sincerely,

Rita Fleck
Secretary/Records Manager

c: IDWR - Region

Enclosure

MICROFILMED
FEB 07 1991

ANALYSIS SHEET
for
PROOF OF BENEFICIAL USE

Permit No. 43-7297 Date 12-21-90

GENERAL CONSIDERATIONS

Y Name same as permit?
Y Address same as permit? If no, prepare data entry form.
N Proof timely received? If no, complete priority advancement below.

SOURCE OF WATER

___ Surface water source
✓ Ground water source
Y Drill permit req'd?
N Copy in file? Drill permit no. ___
___ Well log in file?
___ Amt paid for drilling permit? ___ Correct?

LICENSE EXAMINATION FEE

N Required? — accept proof for 0.04 cfs
___ Amount submitted?
___ Correct amount?

MEASURING DEVICE

N Measuring device or access port required?
___ Installed?
___ Waiver requested or needed?

DEFICIENCIES OR ACTION ITEMS

— Reinstate + advance priority
— Check drilling permit compliance

PRIORITY CALCULATION

Date proof received	10-15		288
Date proof due	9-1	-	244
No. of days late		=	44
Priority date	5-3-89	+	123
NEW PRIORITY DATE	6-16-89	=	167

September 21, 1990

JAMES SHERIDAN
CORDELL SHERIDAN
P.O. BOX 198
ALMO, ID 83312

LAPSE NOTICE

RE: PERMIT NO. 43-07297

Dear Permit Holder:

You are hereby notified that under the provisions of Section 42-218A, Idaho Code, the above referenced permit has lapsed and is of no further force nor effect. The department provided the proper forms to you in our proof due notice dated June 30, 1990. No further construction or additional development is authorized under this permit unless it is reinstated.

The permit can only be reinstated if you submit an acceptable proof of beneficial use or an acceptable request for extension of time to the department within sixty (60) days of the mailing of this lapse notice. An acceptable proof of beneficial use submittal must include the examination fee or a completed field examination report. A request for extension of time must be accompanied by a fifteen dollar ($15) fee.

Enclosed again for your use are a proof of beneficial use form and a request for extension of time form. Please note that only one extension of time can be granted unless the project has not been completed because of lack of a necessary approval by a government agency or by litigation which may bring title to the water in question.

L. GLEN SAXTON
Chief, Water Allocation Bureau

LGS:RF
Enclosures

CERTIFICATION OF MAILING
I hereby certify that on 9-24-90 ~~a copy~~/an original of this document was deposited in the United States mail, postage prepaid addressed to the individual(s) named above.

FEB 07 1991

STATE OF IDAHO
DEPARTMENT OF WATER RESOURCES

USE TYPEWRITER OR BALL POINT PEN

WELL DRILLER'S REPORT

State law requires that this report be filed with the Director, Department of Water Resources within 30 days after the completion or abandonment of the well.

1. WELL OWNER

Name: JIM SHERIDAN
Address: P.O. 135 ALMO, IDAHO 83312
Owner's Permit No.: 42-30-5-00[illegible]

7. WATER LEVEL

Static water level: 3 feet below land surface.
Flowing? ☐ Yes ☑ No G.P.M. flow
Artesian closed-in pressure p.s.i.
Controlled by: ☐ Valve ☐ Cap ☐ Plug
Temperature °F Quality
Describe artesian or temperature zones below.

2. NATURE OF WORK

☑ New well ☐ Deepened ☐ Replacement
☐ Abandoned (describe abandonment procedures such as sealing, including depth, material, lithologic log)

8. WELL TEST DATA

☑ Pump ☐ Bailer ☐ Air ☐ Other

Discharge G.P.M.	Pumping Level	Hours Pumped
20	[illegible]	2

CONSTRUCTION

☑ Casing ☐ Other

Perforations feet
Perforations feet
Perforations feet

Model No.

Department of Water Resources

USE ADDITIONAL SHEETS IF NECESSARY — FORWARD THE WHITE COPY TO THE DEPARTMENT

Form 235-1
6/87

RECEIVED
FEB 26 1988
Department of Water Resources
Southern Region Office

Drilling Permit 43-88-S-001
Water Permit No. _____
Injection Permit No. _____

RECEIVED
FEB 29 1988
Department of Water Resources

State of Idaho
Department of Water Resources

DRILLING PERMIT

(Authorizing Construction of a Well)*

1. Applicant JAMES SHERIDAN
2. Address Box 135 ALMO IDAHO 83312

(✓) Well Owner ( ) Well Operator ( ) Other, specify _____

3. Water right permit no. _____; Injection well permit no. _____
4. Proposed well location ____ 1/4 SW 1/4 SW 1/4, or Gov't lot No. _____,
   Sec. 15, Twp. 15 S, Rge. 24 EBM, County CASSIA,
   Lot, block and subdivision _____
5. Proposed use of well: (Check all that apply)

   (✓) Domestic (✓) Stockwater ( ) Monitoring
   ( ) Irrigation ( ) Industrial ( ) Municipal
   ( ) Injection ( ) Other, Specify _____

6. Well construction information:

   (✓) New well ( ) Deepen ( ) Replace

   Proposed surface diameter 8" Proposed depth 100

   Anticipated bottom hole temperature:

   (✓) 85°F or less (Cold water well)
   ( ) 85°F to 212°F (Low temp. geothermal well)
   ( ) 212°F or more (Geothermal well)

7. Anticipated construction start date 3/1/88
8. Well Driller (if known) WEECH WELL DRILLING #210

   Address BURLEY, IDAHO

RECEIVED
FEB 17 1988

Date 2/26/88 Applicant's signature James S. Sheridan

Title OWNER

* After other pre-requisite approvals have been obtained.

Log Rec 4/26/88

ACTION OF IDWR

(✓) Approved ( ) Denied

The approval of this permit authorizes the construction of a well as described on this application subject to the conditions on this permit.

GENERAL CONDITIONS:

1. The well must be constructed in compliance with the applicable statutes, specific conditions of approval shown on the water right permit, injection well permit, transfer or amendment and the rules and regulations of the Department for water appropriation, injection wells and well construction standards.

2. This drilling permit is valid for two (2) months from its date of issuance for the start of construction and is valid for one (1) year from the date of issuance for completion of the well unless an extension has been granted.

3. The permit holder or his representative shall notify the Department ten (10) days prior to the start of construction unless good cause for later notification can be shown.

4. The well shall be constructed by a driller currently licensed in the State of Idaho who must maintain a copy of the drilling permit at the drilling site.

5. Issuance of this drilling permit does not authorize trespass on the land of another party.

6. This permit does not constitute other local, county, state or federal approvals which may be required for construction of a well.

SPECIFIC CONDITIONS:

Dated this 26 day of February, 1988.

Signed Loren D Harlan

Title Southern Region Mgt.

Receipted by M. Baldwin Fee 10.00 Date 2/26/88

Receipt No. 45521 Construction start date FEB 07 1991

Construction start extension to

Extension approved by

138036

June 30, 1990

JAMES SHERIDAN
CORDELL SHERIDAN
P.O. BOX 198
ALMO, ID 83312

PROOF DUE NOTICE

RE: PERMIT NO. P43-07297

Dear Permit Holder:

One of the conditions of approval of the above referenced water permit was that proof of the extent of your beneficial use must be submitted to this office on or before September 1, 1990. (See last page of your approved permit or your last approved extension request.) Enclosed is a form which when accompanied by the license examination fee or a complete field examination report prepared by a certified water right examiner may be used to submit the required proof.

If you have not fully completed your project, and you or a previous owner of this permit have not received a prior extension of time, you may request an extension of time if the delay is for reasonable cause as provided in Section 42-204, Idaho Code. If you have been prevented from proceeding by a governmental agency or by litigation which might bring title to the water in question, more than one extension of time can be granted. An extension of time request form is enclosed for your convenience.

Either an acceptable proof of beneficial use submittal or an acceptable request for an extension of time must be received by this department on or before the above described proof due date. If neither is received, the department will send you a lapse notice. Within sixty (60) days of the mailing of the lapse notice, the permit will no longer be of any force nor effect.

SINCERELY,

Rita Fleck
Secretary/Records Manager

Enclosures

STATE OF IDAHO

DEPARTMENT OF WATER RESOURCES

Statehouse
Boise, Idaho 83720
(208) 334-7900
August 17, 1989

JAMES SHERIDAN
CORDELL SHERIDAN
P.O. BOX 198
ALMO, ID 83312

PERMIT APPROVAL NOTICE

RE: PERMIT NO. P43-07297

Dear Permit Holder:

Enclosed is a copy of your approved application for permit. We direct your attention to the conditions of approval on the final page.

Section 42-235, Idaho Code, requires that a "drilling permit" must be obtained from the department for all wells constructed after July 1, 1987. A drilling permit is a separate permit that must be issued in addition to your permit to appropriate water. Commencement of well construction or diversion of water under your permit to appropriate water is prohibited unless a drilling permit is obtained.

You should be aware that the groundwater you propose to divert is located within a drainage basin where surface waters are regulated during the months of low flow. It is possible that diversion of groundwater may have an adverse impact on these surface water flows. Information available to us at this time does not warrant refusing to issue permits in your area, but we do caution that diversions of groundwater are not allowed to deplete flows available for surface water users with earlier priority dates. Siting your well as far from surface sources as possible and casing out upper water producing zones may reduce the potential of interference.

We have enclosed a form entitled "Instructions for Proof of Beneficial Use". Please read the instructions carefully since you must take further action to develop this permit. Also enclosed for your convenience is a form entitled "Proof of

MICROFILMED

AUG 22 1989

Beneficial Use" that must be submitted to the Department when your project is completed. If development is complete, you may submit proof of beneficial use immediately.

Sincerely,

GARY SPACKMAN, Supervisor
Water Right Permits Section

GS: SC
Enclosures

31-May-1989

James &/or Cordell Sheridan
P.O. Box 198
Almo, ID 83312

Re: Application for Permit No. 43-07297

Dear Applicant (s):

The Department of Water Resources acknowledges receipt of your water right application for permit. The application has been assigned the above referenced identification number. Please refer to this number in all further correspondence.

This office will be advertising the application in the South Idaho Press on 6/8 & 6/15/89. A period of ten days following the second publication will be allowed for the submittal of protests.

If the application is protested you will be sent a copy of the protest. The protest must be resolved before the application is approved or denied. If the protest is not resolved voluntarily, this Department will conduct a conference and/or hearing on the matter.

If the application is not protested, it will be forwarded to our State Office in about five weeks. State office personnel will conduct a complete review prior to final processing of the application and will notify you of the outcome of this review. When a permit is issued, you will be sent a copy. A typical processing time for an unprotested application is about eight weeks.

Please feel free to contact this office if you have any questions regarding this procedure.

Very truly yours,

Douglas Jones, E. I. T.
Water Resources Engineer

DJ:MB

MICROFILMED

AUG 22 1989

SOUTH IDAHO PRESS

BURLEY, IDAHO

AFFIDAVIT OF PUBLICATION

County of Cassia,)
) ss.
STATE OF IDAHO)

Cheryl Blaser being first duly sworn, deposes and says that she is the clerk of the South Idaho Press, a daily newspaper published at Burley, Idaho, in the county aforesaid and that the paper is of general circulation therein. Deponent further states that the printed notice attached hereto was duly published according to law in the regular editions of The South Idaho Press for two (2) consecutive weeks, commencing with the issue dated June 8 1989 and ending with the issue dated June 15, 1989

Cheryl Blaser

[redacted]
43-07297
SHERIDAN, JAMES
SHERIDAN, CORDELL
P.O. BOX 196
ALMO, ID 83312
Source: GROUNDWATER
Diversion Pt: NWSWSW Sec 15 T 15S R 24E
Use: DOMESTIC (.060 CFS)
STOCKWATER (.040 CFS)
Date Filed: 5/08/1989
In: T15S R24E S15 SWSW
The permit(s) will be subject to all prior water rights. Protests must be filed with the Director, Dept. of Water Resources, Southern Region, 2148 4th Avenue East, Twin Falls, Idaho 83301 on or before June 26, 1989.

R. Keith Higginson, Director
Published in the South Idaho [redacted] on June 8 and 15, [redacted]

STATE OF IDAHO
COUNTY OF

On this 26 day of June in the year of 1989, before me, a Notary Public, personally appeared Cheryl Blaser, known or identified to me to be the person whose name subscribed to the within instrument, and being by me first duly sworn, declared that the statements therein are true, and acknowledged to me that he executed the same.

Mary Barnebey
Notary Public for Idaho
Residing at Burley Idaho
My commission expires: 2-1-94

Cost of Publication 23.04
Notary Fee 2.00
Total Cost 25.04

OK
MB
6/28/89

MICROFILMED
AUG 22 1989

RECEIVED
JUN 28 1989
Department of Water Resources
Southern Region Office

S T A T E O F I D A H O
DEPARTMENT OF WATER RESOURCES
Southern Region
2148 4th Avenue East
Twin Falls, ID 83301
(208)734-3578

MAY 31, 1989

SOUTH IDAHO PRESS
BOX 190
BURLEY, ID 83318

Gentlemen:

Enclosed you will find a legal notice which we wish to have published on the dates indicated (once a week for two consecutive weekly issues) in your newspaper. If you cannot publish the notice on the proposed dates, please contact us immediately.

An affidavit of publication must be submitted to the Department along with the publication bill. Your cooperation is appreciated.

Please send the affidavit of publication and publication billing to this office before JUNE 26, 1989.

Yours truly,

Mary Baldwin
Secretary/Office Coordinator

Enclosure

MICROFILMED
AUG 22 1989

NOTICE OF APPLICATION FOR WATER RIGHT

The Following application(s) have been filed to appropriate the public waters of the State of Idaho:

MICROFILMED

AUG 22 1989

43-07297

SHERIDAN, JAMES
SHERIDAN, CORDELL
P.O. BOX 198
ALMO, ID 83312

Source: GROUNDWATER

Diversion Pt: NWSWSW Sec 15 T 15S R 24E

Use: DOMESTIC (.060 CFS)
STOCKWATER (.040 CFS)

Date Filed: 5/03/1989

In: T15S R24E S15 SWSW

MICROFILMED
AUG 22 1989

Full header missing

MB
6/12/89

89-283
NOTICE OF APPLICATION FOR WATER RIGHT
43-07297

SHERIDAN, JAMES
SHERIDAN, CORDELL
P.O. BOX 198
ALMO, ID 83312
Source: GROUNDWATER
Diversion Pt: NWSWSW Sec 15 T 15S R 24E
Use: DOMESTIC (.060 CFS)
STOCKWATER (.040 CFS)
Date Filed: 5/03/1989
In: T15S R24E S15 SWSW

The permit(s) will be subject to all prior water rights. Protests must be filed with the Director, Dept. of Water Resources, Southern Region, 2148 4th Avenue East, Twin Falls, Idaho 83301 on or before June 26, 1989.

R. Keith Higginson, Director

Published in the South Idaho Press on June 8 and 15, 1989.

RECEIVED
JUN 8 1989
Department of Water Resources
Southern Region Office

MICROFILMED
AUG 22 1989

The permit(s) will be subject to all prior water rights. Protests must be filled with the Director, Dept. of Water Resources, Southern Region, 2148 4th Avenue East, Twin Falls, Idaho 83301 on or before JUNE 26, 1989.

R. KEITH HIGGINSON, Director

Published 6/08/1989 & 6/15/1989

RECEIVED
AUG 44 1989