11. Map of proposed project: show clearly the proposed point of diversion, place of use, section number, township and range number.

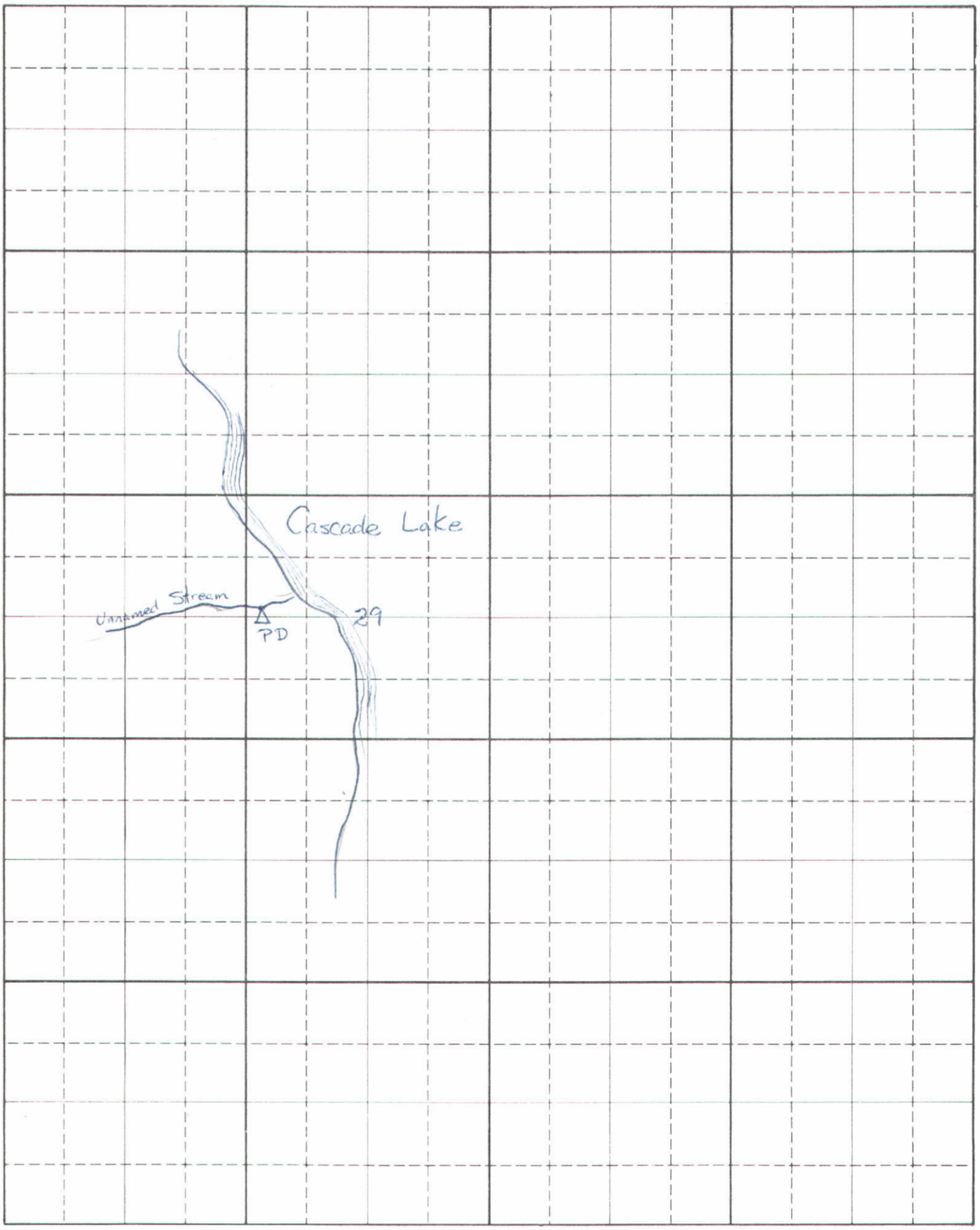

Scale: 2 inches equal 1 mile

BE IT KNOWN that the undersigned hereby makes application for permit to appropriate the public waters of the State of Idaho as herein set forth.

George M Kolar
(Applicant)

PUBLISHER'S AFFIDAVIT

STATE OF IDAHO)
) ss.
County of Valley)

Donald E. McMahan, being first duly sworn, deposes and says: That he is the co-editor of the Star-News, a weekly newspaper published at Cascade and McCall, in the County of Valley, State of Idaho; that said newspaper is in general circulation in the county of aforesaid and is a legal newspaper; that the advertisement, a copy of which is hereto attached, was published in said newspaper once a week for Two consecutive weeks in the regular and entire issue of every number thereof during the period and time of publication, and was published in the newspaper proper and not in a supplement; and that publication of such notice began August 21, 19 75, and ended August 28, 19 75

Donald E. McMahan

Subscribed and sworn to before me a Notary Public in and for the County of Valley, and the State of Idaho, this 3rd day of Sept, 19 75

Nancy Onsdorff, Notary Public.

My commission expires July 20, 19 77

NOTICE OF APPLICATION FOR WATER PERMIT

Notice is hereby given that George M. &-or Shirley Kolar 7106 Pomona Rd., Boise, Idaho has on Aug. 11, 1975 submitted Application No. 65-7570 for a permit to appropriate 0.04 cubic feet per second of water from an unnamed stream, trib. to Cascade Lake by means of diversion dam, pump and pipeline within the SW¼NW¼, Sec. 29, T. 16 N, R. 3 E, B.M.

Valley County to be used from Jan. 1 to Dec. 31 for domestic purposes within the SW¼NW¼, Sec. 29, T. 16 N, R. 3 E, B.M.

If issued, this permit will be subject to all prior water rights. Protests against the granting of the permit must be filed with the Idaho Department of Water Resources, Statehouse, Boise, Idaho, 83720, on or before Sept. 8, 1975.

R. KEITH HIGGINSON
Director

Published in the Star-News, McCall, Idaho on Aug. 21, 1975 and Aug. 28, 1975.

OK
JG 9/5/75

SEP 5 1975

MICROFILMED

MAP (Attach Aerial Photo)

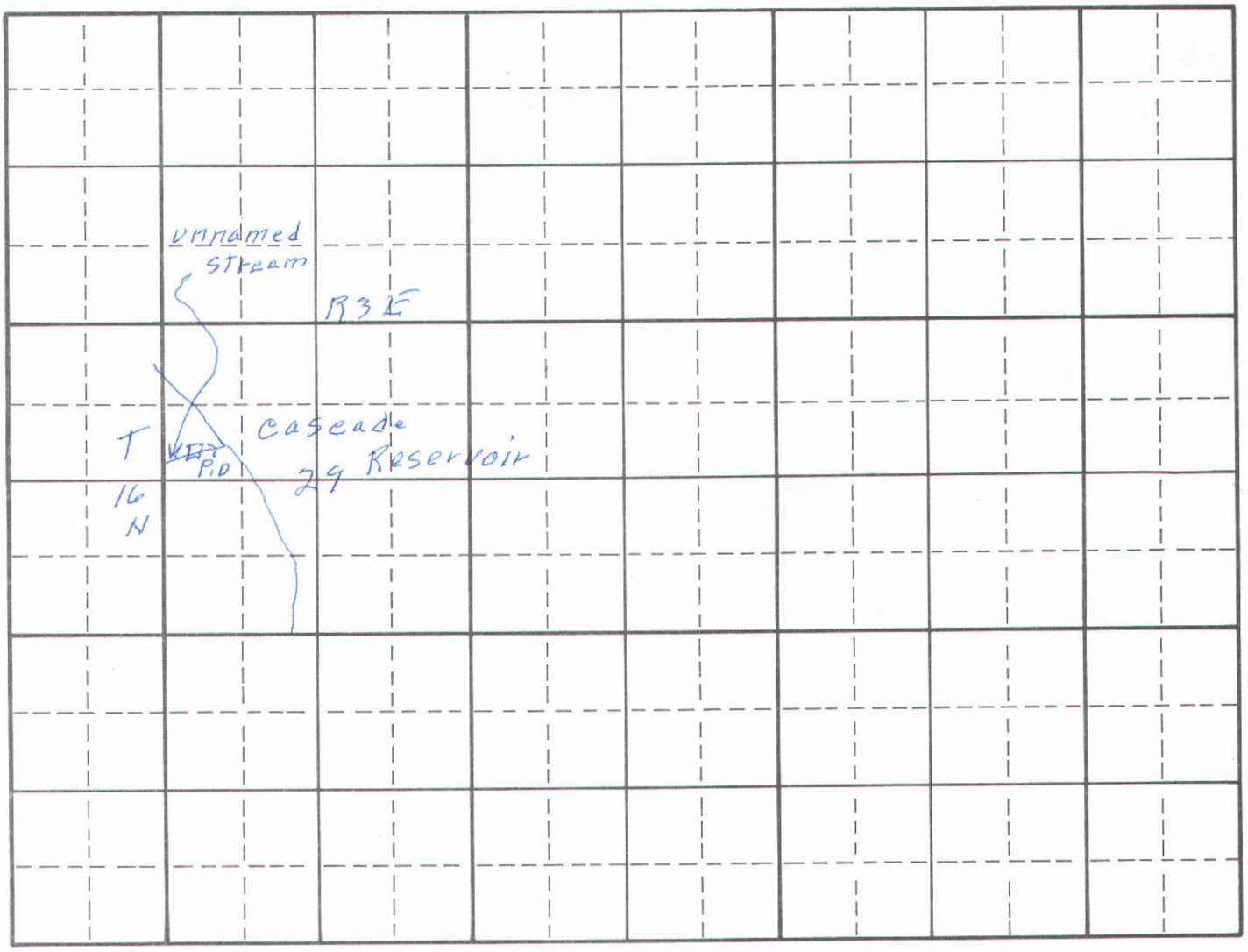

SCHEMATIC DIAGRAM OF SYSTEM

(Include distance from pump to measuring device, if applicable.)

Point(s) of diversion: SWNW Sec 29 T16N R3E

Place(s) of Use

TWP.	RGE.	SEC.	NE¼				NW¼				SW¼				SE¼				TOTALS
			NE¼	NW¼	SW¼	SE¼	NE¼	NW¼	SW¼	SE¼	NE¼	NW¼	SW¼	SE¼	NE¼	NW¼	SW¼	SE¼	
16N	3E	29							X										

Recommended Amendments:

☐ Change P.D. as reflected above ☐ Add P.D. as reflected above ☑ None

☐ Change P.U. as reflected above ☐ Add P.U. as reflected above ☐ Other

Examiner's Signature John R Moyes Date 9/17/80

Checked by DBS Date 10/3/80

Approved by [illegible] Date 7/15/81

State of Idaho

Department of Water Resources

WATER RIGHT LICENSE

License of Water Right No. 65-7570 Priority August 11, 1975 Amount .02 cfs

THIS IS TO CERTIFY, that George M. &/or Shirley Kolar

of Boise, Idaho, has complied with the terms and conditions of Permit No. 65-7570 issued pursuant to Application for Permit dated August 11, 1975, and has submitted proof to the Department of Water Resources on September 2, 1980, that he has applied water to a beneficial use; an examination by the Department indicates that the works have a capacity for the diversion of .02 cfs of water from an unnamed stream, tributary to the Cascade Lake, and that the permit holder has applied to a beneficial use and established a right to use water as follows:

Beneficial Use	Period of Use	Rate of Diversion	Annual Volume
Domestic (1 unit)	from January 1 to December 31	at .02 cfs and	.6 acre feet
	from to	at cfs and	
	from to	at cfs and	
	(both dates inclusive)		

Subject, however, to the condition that no more than .02 cfs of water be diverted at any one time, and that the amount of water so diverted and to which such right is entitled and confirmed is for the purpose aforementioned and is limited to the amount which can actually be beneficially used and shall not exceed .6 acre feet per year, said waters to be diverted within the SW¼NW¼, Section 29, Twp. 16N, Rge. 3E in the County of Valley

Description and location of place of use:

Twp.	Range	Sec.	NE¼				NW¼				SW¼				SE¼				Totals
			NE¼	NW¼	SW¼	SE¼	NE¼	NW¼	SW¼	SE¼	NE¼	NW¼	SW¼	SE¼	NE¼	NW¼	SW¼	SE¼	
16N	3E	29							X										

Total number of acres irrigated _____

NOTE: Modifications to or variance from this license must be made within the limits of Section 42-222, Idaho Code, or the applicable Idaho Law. This right may be forfeited by five years of non-use.

The right to the use of the water hereby confirmed is restricted and appurtenant to the lands or place of use herein described, as provided by the laws of Idaho.

Witness the seal and signature of the Director, affixed at Boise, Idaho, this 31 day of August, 19 81.

Director

Identification No. _____

Application No. 65-7520

STATE OF IDAHO
DEPARTMENT OF WATER RESOURCES
APPLICATION FOR PERMIT

To Appropriate the Public Waters of the State of Idaho
(TYPE OR PRINT IN INK)

APPROVED

1. Name of applicant George M. &/or Shirley Kolar Phone 375-5431
   post office address 7106 Pomona Road, Boise, ID 83704
2. Source of water supply Unnamed stream which is a tributary of Cascade Lake
3. a Location of point of diversion is SW ¼ of NW ¼ of Section 29 Township 16N
   Range 3E B M Valley County, additional points of diversion if any _____
   b If water is not consumed, it will be discharged into _____ at a point in _____ ¼
   of _____ ¼ of Section _____ Township _____ Range _____ B.M _____
4. Water will be used for the following purposes:
   Amount 0.04 (cfs or acre-feet per annum) for Domestic purpose from Jan. 1 to Dec. 31 (both dates inclusive)
   Amount _____ (cfs or acre-feet per annum) for _____ purpose from _____ to _____ (both dates inclusive)
   Amount _____ (cfs or acre-feet per annum) for _____ purpose from _____ to _____ (both dates inclusive)
5. Total quantity to be appropriated.
   a 0.04 cubic feet per second and/or
   b _____ acre feet per annum
6. Proposed diverting works.
   a Description of ditches, flumes, pumps, headgates, etc. Diversion dam, pump and pipeline to place of use.
   b. Height of storage dam _____ feet, active reservoir capacity _____ acre feet, total reservoir capacity _____ acre feet, materials used in storage dam. _____
   Period of year during which storage will occur _____ (Mo Day) to _____ (Mo Day) inclusive.
   c Proposed well diameter is _____ inches; proposed depth of well is _____ feet
7. a Time required for the completion of the works and application of the water to the proposed beneficial use is 5 years
   b Estimated construction cost is $ _____
8. Description of proposed uses
   a If water is **not** for irrigation
   (1) Give the place of use of water SW ¼ of NW ¼ of Section 29 Township 16N
   Range 3E B.M
   (2) Amount of power to be generated _____ hp under _____ feet of head
   (3) List number of each kind of livestock to be watered _____
   (4) Name of municipality to be served _____, or number of families to be supplied with domestic water 2
   (5) If water is to be used for other purposes describe _____

b If water is for irrigation, indicate acreage in each subdivision in the tabulation below

TWP	RANGE	SEC	NE¼				NW¼				SW¼				SE¼				TOTALS
			NE¼	NW¼	SW¼	SE¼	NE¼	NW¼	SW¼	SE¼	NE¼	NW¼	SW¼	SE¼	NE¼	NW¼	SW¼	SE¼	
16N	3E	29							X										

Total number of acres to be irrigated _____

c Describe any other water rights used for the same purposes as described above None

9 a. Who owns the property at the point of diversion Glen Morrow

b. Who owns the land to be irrigated or place of use Applicant

c. If the property is owned by a person other than the applicant, describe the arrangement enabling the applicant to make this filing Applicant will obtain an easement to the point of diversion from Mr. Morrow.

10. Remarks The place of use also known as Lot 1 of Royal Scot Subdivision No. 7.

11 Map of proposed project show clearly the proposed point of diversion, place of use, section number, township and range number

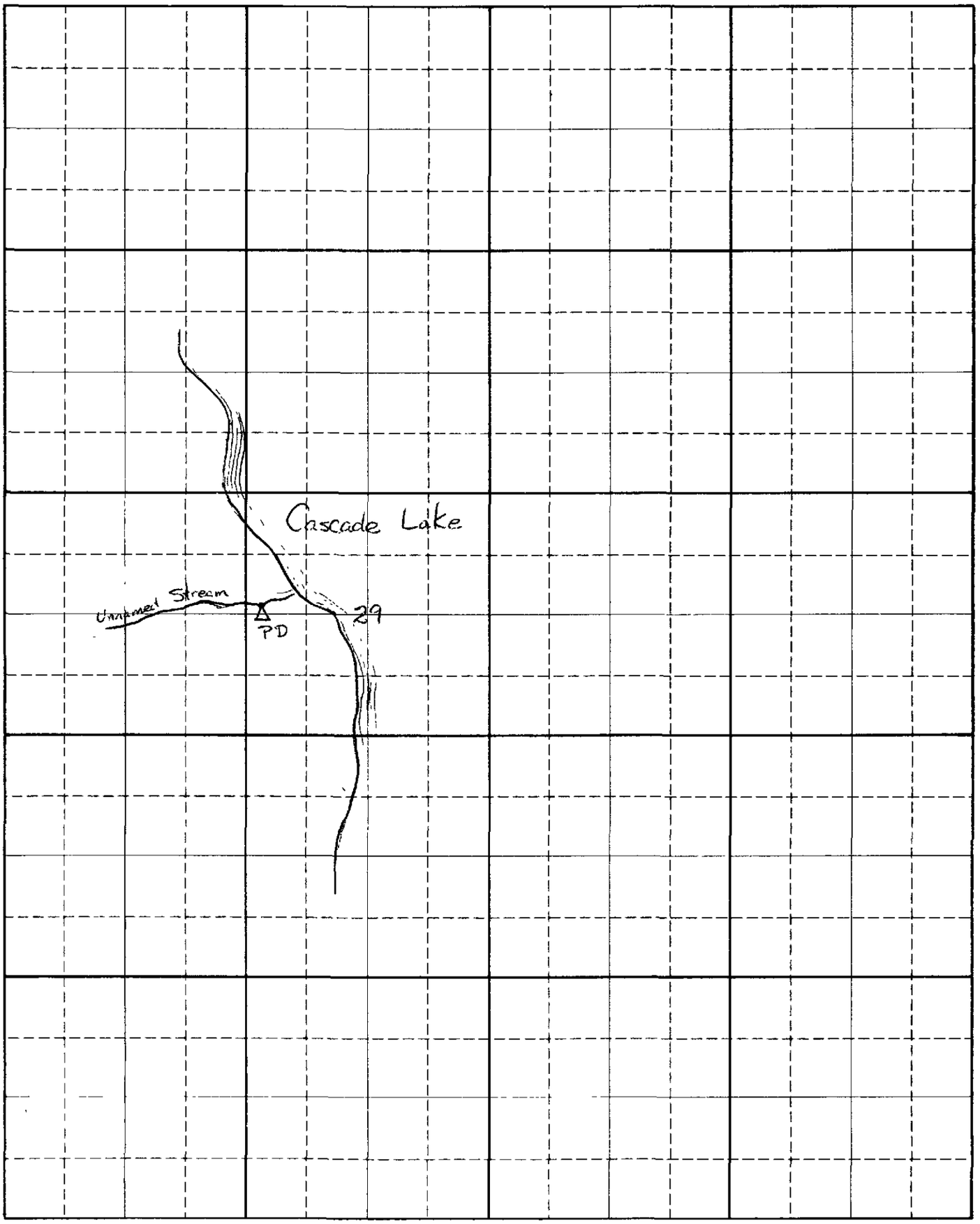

Scale 2 inches equal 1 mile

BE IT KNOWN that the undersigned hereby makes application for permit to appropriate the public waters of the State of Idaho as herein set forth

George M Kolar
(Applicant)

Proposed Priority 8-11-1975

Received by BDF Date 8-11-75 Time 12:00 noon

Preliminary check by BDF Fee $ 10.00

Receipted by ji Date 8-11-75 #1174

Publication prepared by cls Date 8-14-75

Published in The Star News

Publication dates Aug. 21 & Aug. 28

Publication approved jg Date 9/5/75

Priority reduced to _____ Reason _____

Protests filed by. _____

Copies of protests forwarded by _____

Hearing held by _____ Date _____

Recommended for approval /denial by KHR 1998

ACTION OF THE DIRECTOR, DEPARTMENT OF WATER RESOURCES

This is to certify that I have examined Application for Permit to appropriate the public waters of the State of Idaho No 65-7570, and said application is hereby APPROVED.

1. Approval of said application is subject to the following limitations and conditions

   a SUBJECT TO ALL PRIOR WATER RIGHTS.

   b Proof of construction of works and application of water to beneficial use shall be submitted on or before September 1, 19 80.

   c Other: _____

2 Denial of said application is for the following reasons _____

Witness my hand this 12 day of September 19 75.

R. Keith Higginson

Director

PUBLISHER'S AFFIDAVIT

STATE OF IDAHO)
) ss.
County of Valley)

Donald E. McMahan, being first duly sworn, deposes and says: That he is the co-editor of the Star-News, a weekly newspaper published at Cascade and McCall, in the County of Valley, State of Idaho; that said newspaper is in general circulation in the county of aforesaid and is a legal newspaper; that the advertisement, a copy of which is hereto attached, was published in said newspaper once a week for ..... Two ..... consecutive weeks in the regular and entire issue of every number thereof during the period and time of publication, and was published in the newspaper proper and not in a supplement; and that publication of such notice began ..... August 21 ....., 19 75 ....., and ended ..... August 28 ....., 19 75

Donald E. McMahan

Subscribed and sworn to before me a Notary Public in and for the County of Valley, and the State of Idaho, this 3rd day of Sept., 19 75

Thio. Bruldson, Notary Public.

My commission expires July 20, 19 77

[redacted]

[redacted]

[redacted]

[redacted]

OK
JG 9/5/75

State of Idaho
DEPARTMENT OF WATER RESOURCES
STATE OFFICE, 450 W. State Street, Boise, Idaho

JOHN V. EVANS
Governor

A. KENNETH DUNN
Director

Mailing address:
Statehouse
Boise, Idaho 83720
(208) 334-4440

September 4, 1981

RE: Permit No. 65-7570

George M. &/or Shirley Kolar
7106 Pomona Rd.
Boise, ID 83706

Dear Mr. and Mrs. Kolar:

Enclosed is a copy of the Water Right License issued on the above referenced Permit.

Sincerely,

Jim Johnson

JIM JOHNSON
Water Distribution Supervisor

Enclosure

MICROFILMED

State of Idaho
DEPARTMENT OF WATER RESOURCES
STATE OFFICE, 450 W. State Street, Boise, Idaho

JOHN V. EVANS
Governor

C. STEPHEN ALLRED
Director

Mailing address:
Statehouse
Boise, Idaho 83720
(208) 334-4440

August 10, 1981

George M. &/or Shirley Kolar
7106 Pomona Rd
Boise, ID 83704

Dear Mr. & Mrs. Kolar:

A representative of this Department has made an examination of the works covered by your Permit No. 65-7570, and has found the following:

Amount of water that can be recognized as beneficially used under Idaho law: .02 cfs Source: unnamed stream

The maximum quantity diverted shall not exceed .6 acre feet per year.

Point(s) of diversion: SWNW, Section 2, Twp. 16 N., Rge. 3 E.

Beneficial use: Domestic use of 1 unit within the SWNW, Section 2, Twp. 16 N., Rge. 3 E.

Priority date established: August 11, 1975

Conditions (if any):

If you do not concur with these findings please contact us within 10 days, otherwise a water license will be issued as set forth above.

Sincerely,

JIM JOHNSON
Water Distribution Supervisor

Form 219
12/79

George M & Shirley Kolar
SWNW Sec 29 T16n R3E

State of Idaho
DEPARTMENT OF WATER RESOURCES
FIELD REPORT

65-7570
Permit No.

CONTACT WITH PERMIT HOLDER

	DATE	INITIALS	REMARKS
☐ Appointment letter mailed:	9/5/80	KE	no appointment made
☐ Telephone call made: (List Telephone No. used)			
☐ Appointment scheduled for: (Date, time, location)			

EXAMINATION

Date 9/9/80 Accompanied by _____ Total Q measured .02

If source is surface water, estimate total flow of source _____

Methods of measurement Calc. Estimate Meets Permit requirements? yes.

Measurement calculations:
Q = Since the water is periodically used, allowed .02cfs.
V - .02 x 1.98 x 365 x 14.2 Strictly domestic = .6 AF/A use

WELL/DIVERSION* NO.	HP	MOTOR MAKE	MOTOR SERIAL NO.	PUMP MAKE	PUMP SERIAL NO.	MEASURING DEVICE TYPE	CONDITION OF MEAS. DEV.	REMARKS

System Description cinder block structure in the creek to pond the water - Dips the water with a bucket for domestic use. 1 - domestic

*Code with map on reverse side. Disregard code if only one.

RECOMMENDED AMOUNTS

Irrigation requirement = _____ AFA/Acre

USE	Q (cfs)	V (afa)	FROM	TO
Domestic	.02	.6	1/1	12/31
Total	.02	.6	1/1	12/31

Remarks Royal Scot Subdivision #7 Lot 1

MICROFILMED

MAP (Attach Aerial Photo)

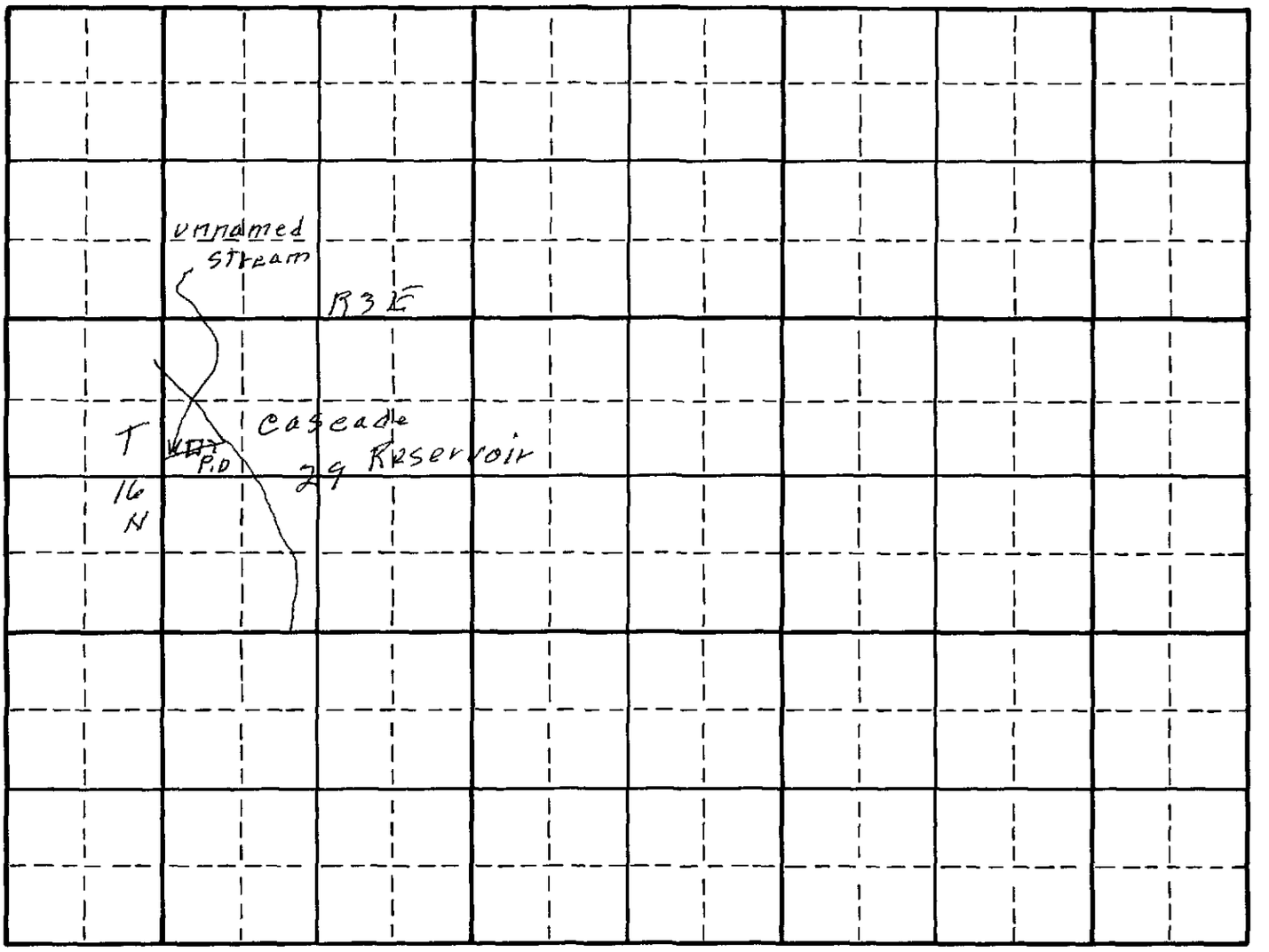

SCHEMATIC DIAGRAM OF SYSTEM

(Include distance from pump to measuring device, if applicable.)

Point(s) of diversion: SWNW Sec 29 T16N R3E

Place(s) of Use

TWP.	RGE.	SEC.	NE¼				NW¼				SW¼				SE¼				TOTALS
			NE¼	NW¼	SW¼	SE¼	NE¼	NW¼	SW¼	SE¼	NE¼	NW¼	SW¼	SE¼	NE¼	NW¼	SW¼	SE¼	
16N	3E	29							X										

Recommended Amendments:

☐ Change P.D. as reflected above ☐ Add P.D. as reflected above ☑ None

☐ Change P.U. as reflected above ☐ Add P.U. as reflected above ☐ Other

Examiner Signature John R Noyes Date 9/17/80

Checked by DBS Date 10/3/80

Approved by [illegible] Date 7/15/81

State of Idaho
DEPARTMENT OF WATER RESOURCES
WESTERN REGION, 92 South Cole Road, Boise, Idaho 83709

JOHN V. EVANS
Governor

C. STEPHEN ALLRED
Director

(Office at the corner of Franklin and Cole Roads)

(208) 384-2190

September 4, 1980

George M. & Shirley Kolar
7106 Pomona Road
Boise, ID 83704

RE: Permit No.65-7570

Dear Mr. & Mrs. Kolar:

We acknowledge receipt of your statement submitted as proof of beneficial use for the above referenced permit.

Before a license can be issued, a field examination must be made by a representative of this Department.

☐ A field examination of your system has been scheduled for

_____.

If this time and date is not convenient for you, please contact this office as soon as possible.

☒ A field examiner will contact you to arrange to examine your system.

If you have any questions regarding the field examination, please contact this office.

Sincerely,

Kay Walker

Kay Walker
Secretary

MICROFILMED

DEPARTMENT OF WATER RESOURCES

The Idaho Department of Water Resources will consider this card as a statement that the permit holder(s) has completed development to the extent shown below of Permit No. 65=7570.

Name(s) of Permit Holder: George M. &/or Shirley Kolar

Post Office Address: 7106 Pomona Road, Boise, ID 83704

Tel. No. 375-5431

Source of Water: unnamed stream

Extent of Use:
- ☒ Domestic 1 (number of households)
- ☐ Stockwater _____ (number and type of stock)
- ☐ Irrigation _____ (acres)
- ☐ Other _____

Measuring Device: Required? ☐ Yes ☒ No Installed? ☐ Yes ☐ No

Access Port: Required? ☐ Yes ☒ No Installed? ☐ Yes ☐ No

The above information is a true statement of the extent to which the above numbered permit has been developed.

9/2 80
Date

x George M Kolar
Signature of Permit Holder

MICROFILMED

PLACE
TEN CE
STAMP
HERE

1980

IDAHO DEPARTMENT OF WATER RESOURCES
STATEHOUSE
BOISE, IDAHO 83720

State of Idaho
DEPARTMENT OF WATER RESOURCES
STATE OFFICE, 373 W. Franklin Street, Boise, Idaho

JOHN V. EVANS
Governor

C. STEPHEN ALLRED
Director

Mailing address
Statehouse
Boise, Idaho 83720
(208) 384-2215

June 30, 1980

George M. and/or Shirley Kolar
7106 Pomona Road
Boise, ID 83704

138227

Dear Mr. and Mrs. Kolar:

One of the conditions of approval of your water Permit No. 65-7500 was that evidence of the extent of development must be submitted to this office on or before September 1, 1980. (See last page of your approved permit). Enclosed is a post card which may be used to submit the required proof of beneficial use.

If you have not fully completed your project, and you have not previously received an extension of time, you may request an extension of time provided the delay is for reasonable cause as indicated in Section 42-204, Idaho Code, amended. If you have been prevented from proceeding by a governmental agency or by litigation, more than one extension of time can be granted.

Either the beneficial use post card or a request for an extension of time must be received by this Department on or before the above mentioned date, otherwise, the permit will lapse and be of no further force or effect within 60 days.

Sincerely,

Rita Fleck

RITA FLECK
Sr. Secretary

Enc: 1

MICROFILMED

September 15, 1975

Re: Permit No. 65-7570

George M. &/or Shirley Kolar
7106 Pomona Road
Boise, ID 83704

Dear Mr. & Mrs. Kolar:

Enclosed is a copy of your approved Application for Permit No. 65-7570. We direct your attention to the conditions of approval as listed on the fourth page.

Sincerely,

BOBBY D. FLEENOR
Chief, Water Rights

BDF:jfr

Enclosure

DEPARTMENT OF WATER RESOURCES
- STAFF ANALYSIS -

Item	Initial	Date	
			Application No. 65-7570
			✓ Source
			✓ Point of Diversion
			✓ County
			✓ Quantity of Water and Period of Use
			✓ Description of Diverting Works
			✓ Time required for B/U of water
			✓ Place of Use or Acres Irrigated
			✓ Map
			✓ Signature
			✓ Fee
(1)	ECB	13 Aug 75	In form to receipt
(2)			Send Copies to:
			Idaho State Health Department
			Idaho Fish and Game Department
			Bureau of Land Management
(3)			Request Special Use Permit from U.S.F.S.
			Request Easement from B.L.M.
			Request Information from Applicant
(4)	ECB	13 Aug 75	In form for advertising
(5)			Platted on Map No.
(6)		NA	Located within Water District No.
(7)		NA	Critical groundwater area: yes ____ no ____
(8)		NA	Groundwater levels:
			____ Declining, ____ Stable, ____ Increasing
			(comment)
(9)	RWH	9-10-75	Other rights on the same place of use None
(10)			Comments:
(11)		OK	Affidavit of Publication received (date) 9/5/75
(12)	RWH	9-10-75	Final date for protests 9-8-75
			Protests received: yes ____ no ✓
(13)		NA	All requested information received from agencies or applicant: yes ____ no ____
(14)	RWH	9-10-75	Action recommended:
			✓ Approve ____ Deny
			____ Proposed Priority
			____ Reason for Reduction
			____ Measuring device required
			____ See attached sheet for other conditions of approval
			✓ No special conditions for approval
(15)	District Western		By R. Hamilton Date 9-10-75

2

STATE OF IDAHO
DEPARTMENT OF WATER RESOURCES

WESTERN DISTRICT — ANNEX 3

Cecil D. Andrus
Governor

R. Keith Higginson
Director

Statehouse
Boise, Idaho 83720
(208) 384-2190

August 15, 1975

The Star News
Box 985
McCall, ID 83638

RE: Application for Permit No. 65-7570 - George M. &/or Shirley Kolar
65-7571 - George L. &/or Goldie M. Yost

Gentlemen:

Enclosed you will find a legal notice which we wish to have published once a week for two consecutive weekly issues of your newspaper. We have inserted the publication dates allowing ample time for you to submit us a galley proof for review before publication.

After sending us a galley proof, proceed with the publication on the dates we have inserted, assuming the notice is correct. If we have any corrections, we will notify you before the first publication. If you cannot publish the notice on the proposed dates, please contact us immediately.

An affidavit of publication must be submitted to the Department along with the publication bill. In order to receive payment, the following certification must appear in the bill:

> "I hereby certify that the foregoing account is just and correct, that the amount claimed is legally due, after allowing all just credits, and that no part of the same has been paid."

_____
(Signature of Claimant)

Bill Submitted
Ok - jg - 9/5/75

Sincerely,

NOTICE OF APPLICATION FOR WATER PERMIT

Notice is hereby given that GEORGE M. &/OR SHIRLEY KOLAR

7106 Pomona Rd., Boise, ID

has on Aug. 11, 1975 submitted Application No. 65-7570

for a permit to appropriate 0.04 cubic feet per second ~~acre feet~~

~~per annum~~ of water from an unnamed stream, trib. to Cascade Lake

by means of diversion dam, pump and pipeline

within the SW¼NW¼, Sec. 29, T. 16 N, R. 3 E, B.M. Valley County

to be used from Jan. 1 to Dec. 31

for domestic purposes

within the SW¼NW¼, Sec. 29, T. 16 N, R. 3 E, B.M.

.

If issued, this permit will be subject to all prior water rights. Protests against the granting of the permit must be filed with the Idaho Department of Water Resources, Statehouse, Boise, Idaho, 83720, on or before Sept. 8, 1975.

R. KEITH HIGGINSON

Director

Published in the Star News, McCall, ID

on Aug. 21, 1975 and Aug. 28, 1975.