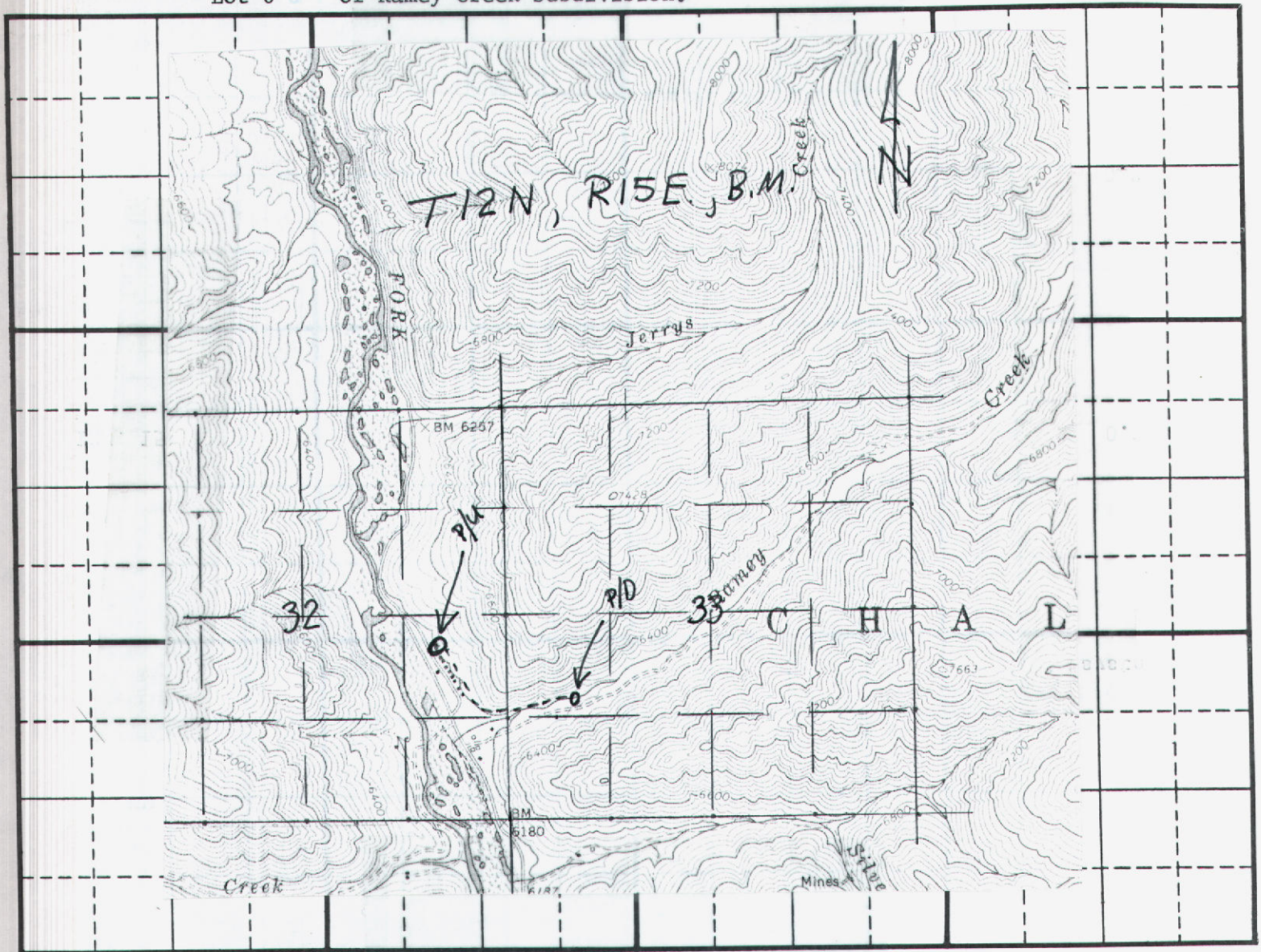


- (8) Remarks This land was originally developed as Patented Mining Claim No. 2406, Idaho Claim, Iowa Group. Water was first diverted in 1938 by the Silas Mason Co. of New York to service cabins of employees operating a gold-mining operation on the Yankee Fork. Land was purchased in 1959 for summer homes. P. U. is Lot 0 of Ramey Creek Subdivision.



Scale: 2 inches equal 1 mile.

Map should show the location of the point of diversion and the place of use of the water by 40-acre subdivisions, section, township and range of the public land survey system.

State of Idaho)
County of Twin Falls) ss.

Be it known that the undersigned, being duly sworn, deposes and says that he, she, they subscribed the foregoing claim to a water right, together with all attached information, and that the matters and facts therein are true to the best of the affiant's knowledge.

Claude M. Moore
(Claimant)

Sworn to before me this 29 day of June, 1982.

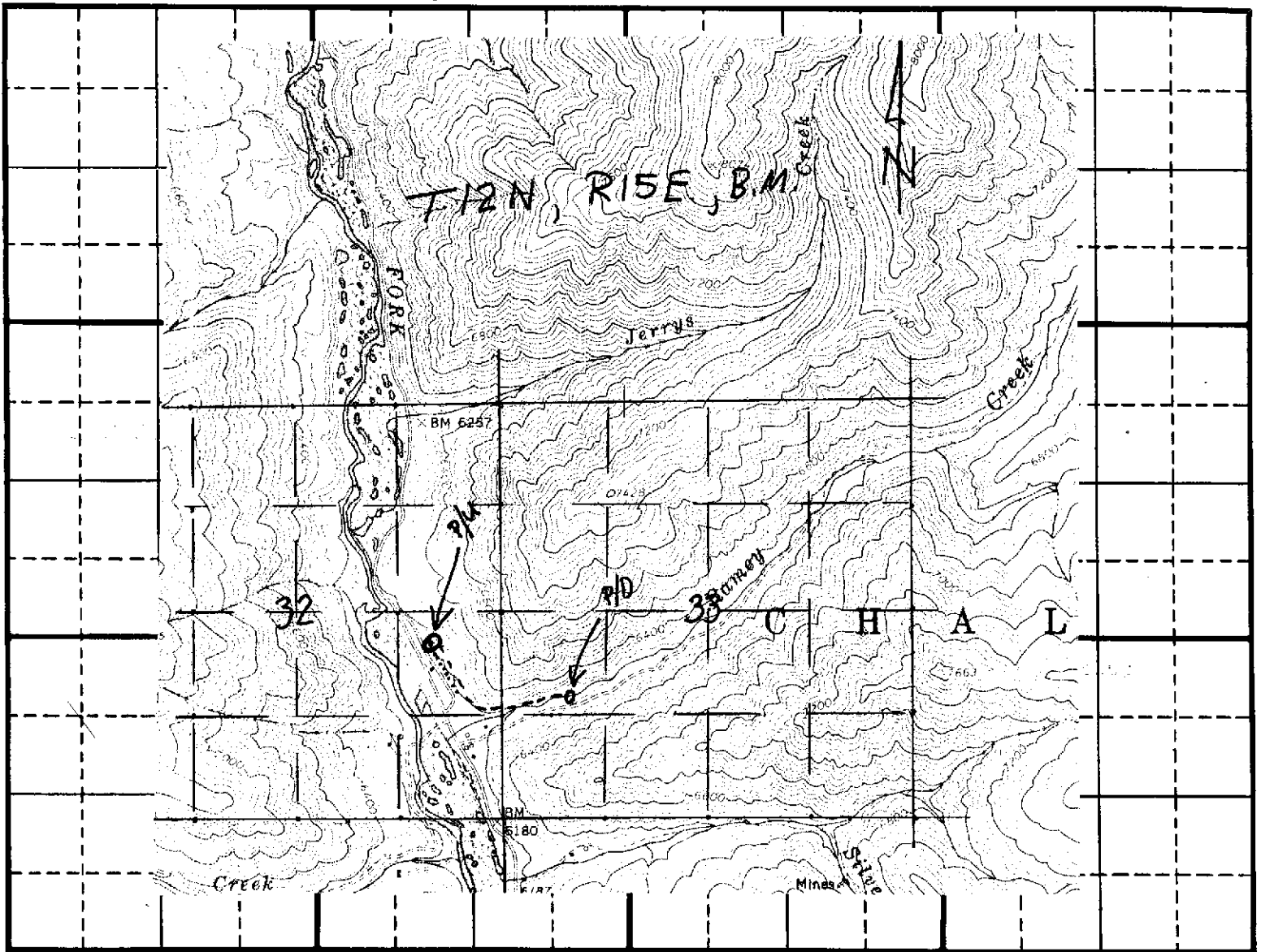
Loren O. Hulmer
Notary Public
Residing at Twin Falls

My commission expires Life

FOR DEPARTMENT USE ONLY

Received by ADM Date 6/29/82 Exception filed by: _____ Forwarded to _____ Date _____
Prelim. check by JA Date 7-2-82
\$30. \$20.00 fee received by myra Date 6/29/82 # 2849
Published in Custer Publishing Co
Dates 7/15 & 7/22/82

(8) Remarks This land was originally developed as Patented Mining Claim No. 2406, Idaho Claim, Iowa Group. Water was first diverted in 1938 by the Silas Mason Co. of New York to service cabins of employees operating a gold-mining operation on the Yankee Fork. Land was purchased in 1959 for summer homes. P. U. is Lot 0 of Ramey Creek Subdivision.



Scale: 2 inches equal 1 mile.

Map should show the location of the point of diversion and the place of use of the water by 40-acre subdivisions, section, township and range of the public land survey system.

State of Idaho)
County of Twin Falls) ss.

Be it known that the undersigned, being duly sworn, deposes and says that he, she, they subscribed the foregoing claim to a water right, together with all attached information, and that the matters and facts therein are true to the best of the affiant's knowledge.

Claude M. Moore
(Claimant)

Sworn to before me this 29 day of June, 19 82.

Loren O. Harline
Notary Public
Residing at Twin Falls

My commission expires Life

FOR DEPARTMENT USE ONLY

Received by ADM Date 6/29/82 Exception filed by: _____ Date _____
Prelim. check by JA Date 7-2-82
\$30. \$20.00 fee received by meysa Date 6/29/82 # 2849
Published in custo publishing Co
Dates 7/15 & 7/22/82

AFFIDAVIT OF PUBLICATION

State of Idaho, County of Custer, ss:

1. *MARGARET A. PARK*

Publisher of the Challis Messenger,
a weekly newspaper, published at
Challis, Idaho, do solemnly swear
that the notice hereto attached and
made a part hereof, was published
in the regular and entire issue of
the Challis Messenger for2.....

consecutive weeks, commencing with
the issue dated *July 15*

19.82 and ending with the issued
dated *July 22*19.82

Margaret Park

Subscribed and sworn to before
me this *12th* day of *August*
19.82

Ethel M. Beck

Notary Public, residing at Challis,
Idaho. My commission expires on

Life

72-4115

MOORE, CLAUDE M.
&/or NORMAN

611 BRYANT COURT,
BOULDER CITY, NV 89005

Source: RAMEY CREEK
tributary to SALMON
RIVER, YANKEE FORK

Priority Date: 03/01/1938

Amount: 0.02 CFS

Diversion Point: NWSW
Sec 33 T 12N R 15E, CUSTER

Co.

Use: IRRIGATION (0.02
CFS) from 06/01 to 11/15

Place of Use: NESE Sec 32
T 12N R 15E FOR 0.28
ACRES

Diversion Means: ROCK
DAM, DITCH

Any exception to any claim
of water right may be filed
with the Director of the Idaho
Department of Water
Resources, 1041 Blue Lakes
Blvd. North, Twin Falls,
Idaho 83301.

A. KENNETH DUNN
Director

Pub: 7/15 & 22/82

RECEIVED

AUG 14 1982

Department of Water Resources
Sawtooth Recreation Area

STATE OF IDAHO
DEPARTMENT OF WATER RESOURCES
Southern Region

1041 Blue Lakes Blvd. N.
Twin Falls, Idaho 83301
(208) 734-3578

AUGUST 5, 1982

CLAUDE M. MOORE
NORMA N. MOORE
611 BRYANT COURT
BOULDER CITY NV 89005

RE: Claim No. 72-4115

Dear Claimant:


The Department of Water Resources has completed the advertising of your claim to a water right, and no further action is authorized under Section 42-243 and 42-244, IDAHO CODE. Your claim will be retained in our files and will be available at any time for use by you or the court.

The filing and advertising of the claim does not confirm the water right claimed, but will serve to record and preserve the information and the evidence which you included in your claim.

If, at a later date, you find that you have additional information or supporting evidence that you would like to have included with the claim, you may have that information or evidence added at any time. Please refer to the claim identification number when corresponding with this office.


We are enclosing a copy of your claim for your records. If you have questions, or if this office may be of further assistance, please feel free to contact us.

Yours truly,



ALLEN D. MERRITT
Senior Water Resource Analyst

Enclosure



Department of Water Resources

NOTICE OF CLAIMS TO WATER RIGHTS

Notice is hereby given that the following claim(s) to water right(s) have been established by diversion and application to beneficial use:

22-4115

MOORE, CLAUDE M. &/or NORMA N.

611 BRYANT COURT, BOULDER CITY, NV 89005

Source: RAMEY CREEK tributary to SALMON RIVER, YANKEE FORK

Priority Date: 03/01/1938

Amount: 0.02 CFS

Diversion Point: NWSM Sec 33 T 12N R 15E, CUSTER Co.

Use: IRRIGATION (0.02 CFS) from 06/01 to 11/15

Place of Use: NESE Sec 32 T 12N R 15E FOR ~~XXXXXX~~ 0.28 ACRES

Diversion Means: ROCK DAM, DITCH

Any exception to any claim of water right may be filed with the Director of the Idaho Department of Water Resources, 1041 Blue Lakes Blvd. North, Twin Falls, Idaho 83301.

A. KENNETH DUNN

Director

Published 7/15 & 7/22/82.

72-4115

MOORE, CLAUDE M.
&/or NORMAN

611 BRYANT COURT,
BOULDER CITY, NV 89005
Source: RAMEY CREEK
tributary to SALMON
RIVER, YANKEE FORK

Priority Date: 03/01/1938

Amount: 0.02 CFS

Diversion Point: NWSW
Sec 33 T 12N R 15E, CUSTER
Co.

Use: IRRIGATION (0.02
CFS) from 06/01 to 11/15

Place of Use: NESE Sec 32
T 12N R 15E FOR 0.28
ACRES

Diversion Means: ROCK
DAM, DITCH

Any exception to any claim
of water right may be filed
with the Director of the Idaho
Department of Water
Resources, 1041 Blue Lakes
Blvd. North, Twin Falls,
Idaho 83301.

A. KENNETH DUNN
Director

Pub: 7/15 & 22/82

*sd
mcc
7/1/82*

STATE OF IDAHO
DEPARTMENT OF WATER RESOURCES
Southern Region

1041 Blue Lakes Blvd N.
Twin Falls, Idaho 83301
(208) 734-3578

JULY 8, 1982

Custer Publishing Company
P. O. Box 405
Challis, Idaho 83226

Gentlemen:

Enclosed you will find a legal notice which we wish to have published on the dates indicated (once a week for two consecutive weekly issues) in your newspaper. We have allowed ample time for you to submit a galley proof to this office for review before the first publication date. If you cannot publish the notice on the proposed dates, please contact us immediately.

An affidavit of publication must be submitted to the Department along with the publication bill. Your cooperation is appreciated.

Please send the affidavit of publication and publication billing to this office before AUGUST 2, 1982.

Yours truly,

Mary A. Hill
Secretary

Encl.

State of Idaho
Department of Water Resources

CLAIM ANALYSIS SHEET

INITIAL REVIEW BY: J.E. Stanton

Right Number 72-4115 Applicant MOORE, Claude M. &/or Norma N.

NOTE: IF ANY OF THE ITEMS BELOW ARE MISSING, THE CLAIM IS INCOMPLETE AND MUST BE RETURNED IMMEDIATELY TO THE CLAIMANT ALONG WITH THE APPROPRIATE COVER LETTER.

CHECK:

- ☒ Name and address.
- ☒ Date of priority. (Check for a date past the mandatory filing dates.) (One date only.)
- ☒ Source.
- ☒ Quantity, use, period.
- ☒ Point(s) of diversion.
- ☒ Location of use.
- ☒ Signature/notarization/fee.

FINAL REGIONAL PROCESSING REVIEW:

- ☒ Affidavit of publication received.
- ☒ Claim published correctly.
- ☒ Exceptions processed. -None

By ADM Date 8/23/82

STATE OFFICE PROCESSING:

- ☒ Claim review complete.

By kw Date 8/27/82