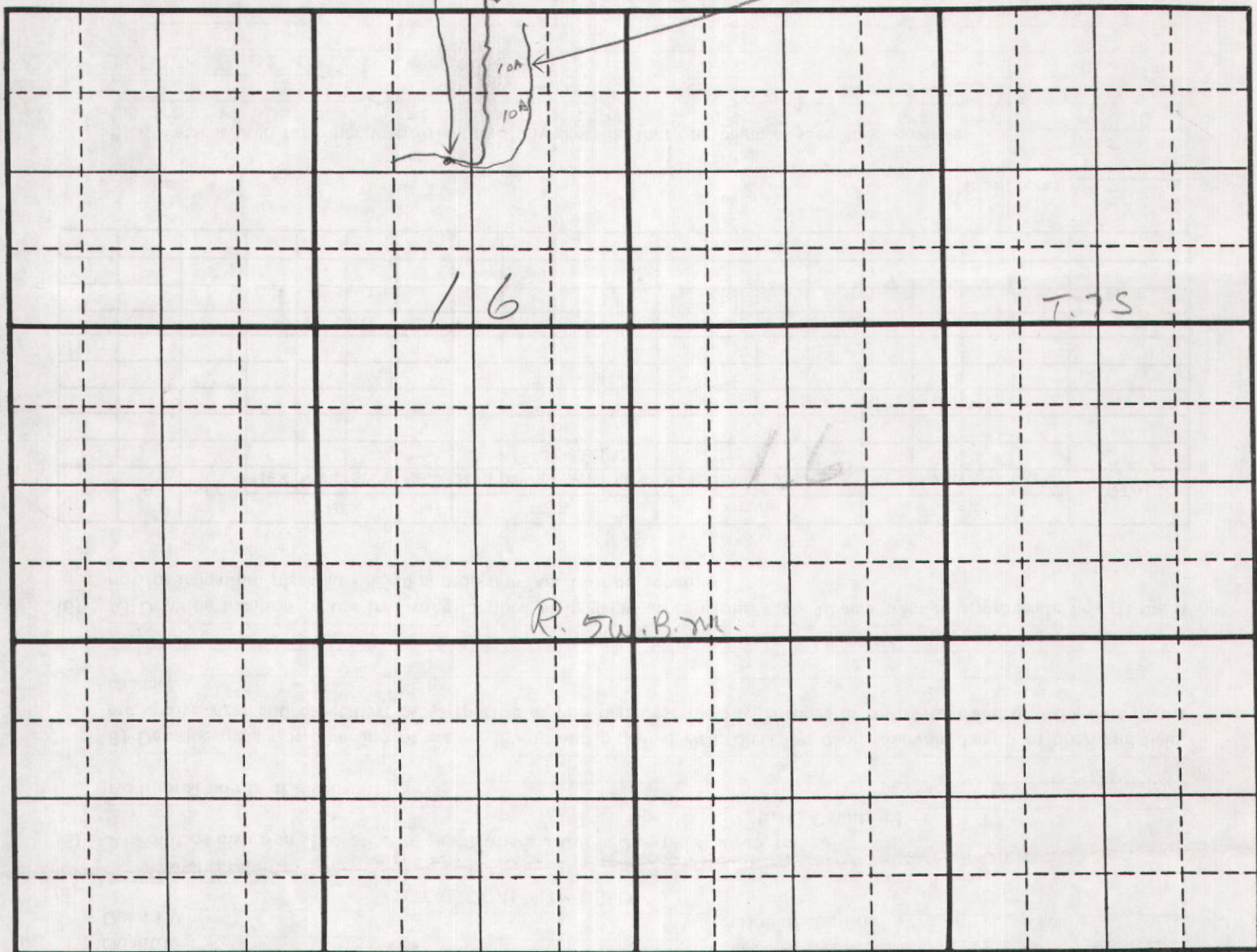


(8) Remarks

Point of diversion

West CREEK Ditch



Scale: 2 inches equal 1 mile.

Map should show the location of the point of diversion and the place of use of the water by 40-acre subdivisions, section, township and range of the public land survey system.

State of Idaho)

) ss.

County of Pima

Be it known that the undersigned, being duly sworn, deposes and says that he, she, they subscribed the foregoing claim to a water right, together with all attached information, and that the matters and facts therein are true to the best of the affiant's knowledge.

X Raymond E. Gluck
(Claimant)

(Claimant)

Sworn to before me this 9th day of March, 1979.

Joseph C. Collins

Notary Public

Residing at Daise Yd

My commission expires 9/22/81

FOR DEPARTMENT USE ONLY

Received by CWB

Date 4/17/79

Exception filed by:

Forwarded to

Date _____

Prelim. check by R.W.H.

Date 4-18-79

claimant by:

\$20.00 fee received by KK

Date 4/17/79

3045

Published in Owyhee Chronicle

Dean Duckett

Dates 4/26 & 5/3/79

517179

AFFIDAVIT OF PUBLICATION

STATE OF IDAHO)
) ss.
COUNTY OF OWYHEE)

I, Joe E. Aman, being first duly sworn, depose and say:

1. That I am a citizen of the United States of America, and at all times hereinafter mentioned was and now am over the age of twenty-one years, not a party to nor interested in the proceedings hereinafter mentioned.

2. That during the time of the publication of the notice hereinafter mentioned, I was and now am the or publisher of THE OWYHEE CHRONICLE, a newspaper of general circulation printed and published weekly, on Thursday of each and every week, in the City of Homedale and County of Owyhee and State of Idaho.

3. That the said THE OWYHEE CHRONICLE has been printed and published continuously and uninterruptedly in said County during a period of seventy-eight weeks prior to the first publication of the attached notice.

4. That said notice Attached

of which a printed copy, taken from said newspaper, is hereto affixed, was published in the regular issue thereof, and not in a supplement thereto, in said

newspaper, in Two (consecutive) calendar weekly issue(s) of said newspaper, on the following date(s):

April 26, 1979

May 3, 1979

(Signed) Joe E. Aman

Subscribed and sworn to before me this 3rd day of May

A. D., 19 79.

Carole Kelly

Notary Public in and for the State of Idaho,

residing at Homedale, Idaho.

My commission expires Mar. 28, 1982

ATTACH CLIPPING
HERE

NOTICE OF CLAIMS TO WATER RIGHTS

Notice is hereby given that the following claim(s) to water right(s) have been established by diversion and application to beneficial use:

55-4023

GLUCH, RAYMOND E.

JORDAN VALLEY, OR 97910

Source: WEST CREEK tributary to WILLIAMS CREEK

Priority Date: 05/01/1919

Amount: 1.60 CFS

Diversion Point: SENW Sec 16 T 075 R 05W, OWYHEE Co.

Use: IRRIGATION (1.60 CFS)

from 04/01 to 10/30

STOCKWATER (0.05 CFS) from 05/01 to 12/31

Place of Use: NWNE SWNE Sec 16 T 075 R 05W FOR 20 ACRES

Diversion Means: DIVERSION DAM

Any exception to any claim of water right may be filed with the Director of the Idaho Department of Water Resources, 92 S. Cole Road, Boise, Idaho 83705.

C. STEPHEN ALLRED

Director

Publish April 26, May 3, 1979.

OK-KK
5/14/79

MICROFILMED

STATE OF IDAHO
DEPARTMENT OF WATER RESOURCES
CLAIM TO A WATER RIGHT

Under the provisions of Section 42-243, Idaho Code, any person using or claiming rights to the public waters of Idaho established by diversion and application to a beneficial use must file a claim with the Department of Water Resources on or before June 30, 1983. Exempted from this filing are single family domestic uses as defined in Section 42-230(d), Idaho Code. Also exempted are rights represented by a permit, license, decree, adjudicated right, or a previously filed claim.

The filing of this claim does not confirm the water right claimed but failure to file may result in forfeiture of a water right.

Notice is hereby given that Raymond E. Gluch
(Name of Claimant)
Jordan Valley, Oregon 97910 Telephone No. (503) 583-2386
(Mailing Address) (Zip Code)

claims a right to the diversion and beneficial use of the surface or ground water. The extent and nature of said claim is as follows:

- (1) Date of priority: (When was the water first applied to a beneficial use) May 1, 1919
A claim is not acceptable on a ground water source with a priority later than March 26, 1963 or on a surface water source with a priority later than May 20, 1971. An exception is that a claim may be filed on single family domestic use from a ground water source.
- (2) Describe the source of water: (Name of stream, lake, spring, etc., or ground water)
West Creek tributary to Williams Creek, Owyhee County, Idaho
- (3) Describe the purpose for which the water has been used and the time during the year when you have used the right claimed:

(cfs, gpm MGD)		(Domestic, Irrigation, Stock, Etc.)		(Both dates inclusive)	
				(Mo., Day)	(Mo., Day)
Quantity	<u>1.6</u>	Use	<u>Irrigation</u>	Period of Use From <u>4/1</u>	To <u>10/30</u>
Quantity	<u>.05</u>	Use	<u>Stockwater</u>	Period of Use From <u>5/1</u>	To <u>12/31</u>
Quantity		Use		Period of Use From	To
Quantity		Use		Period of Use From	To
Quantity		Use		Period of Use From	To
(4)	<u>1.6</u>	TOTAL QUANTITY USED.			
(cfs, gpm MGD)					

- (5) A) Point of diversion: (Location of point where water is diverted from its source)
SE ¼ NW ¼, Sec. 16 Twp. 7 S. Rge. 5 W. B.M., County of Owyhee
Additional points of diversion:

B) Describe means of diversion of water: (Pump and pipeline, well, diversion dam, reservoir, length of ditch and field, etc.). Give sizes and capacities: be as specific as possible. Describe any changes in the system and give the date of the change. Diversion dam

- (6) A) Describe location of use by listing number of irrigated acres within each 40-acre tract in appropriate box. If use is not for irrigation, place an "X" in appropriate box to show location.

T	R	SEC.	NE¼				NW¼				SW¼				SE¼				TOTAL
			NE¼	NW¼	SW¼	SE¼	NE¼	NW¼	SW¼	SE¼	NE¼	NW¼	SW¼	SE¼	NE¼	NW¼	SW¼	SE¼	
7S	5W	16		10	10														20

No. of acres 20

B) If water is used for other than irrigation, fully describe that use, being as specific as possible: Water is used to water 50 head of cattle during May, June, July, and to August 20 of each year. From August 20 until October 1, water is used to water 150 head of cattle.

NOTE: Include here the type and number of stock watered:

- (7) If you are claiming water as a member of an organization, list name of organization:

MICROFILMED

Joint of Divers

97

A. 50. B. 70.

Map should show the location of the point of diversion and the place of use of the water by 40-acre subdivisions, section, township and range of the public land survey system.

State of Idaho)
County of Blaine) ss.)

Be it known that the undersigned, being duly sworn, deposes and says that he, she, they subscribed the foregoing claim to a water right, together with all attached information, and that the matters and facts therein are true to the best of the affiant's knowledge.

X. Raymond & Huff

Residing at _____
Notary Public _____

9/22/81

Date	Received by	<i>CAB</i>
Date	Prelim. check by	<i>1.0.11</i>
Date	\$20.00 fee received by	<i>KK</i>
Date	Published in	<i>Owyhee Chronicle</i>
Date		<i>4/26 & 5/3/79</i>

Date _____

5/8/79

AFFIDAVIT OF PUBLICATION

STATE OF IDAHO)
) ss.
COUNTY OF OWYHEE)

I, ... Joe E. Aman ... , being first duly sworn, depose and say:

1. That I am a citizen of the United States of America, and at all times hereinafter mentioned was and now am over the age of twenty-one years, not a party to nor interested in the proceedings hereinafter mentioned.

2. That during the time of the publication of the notice hereinafter mentioned, I was and now am the ... or publisher of THE OWYHEE CHRONICLE, a newspaper of general circulation printed and published weekly, on Thursday of each and every week, in the City of Homedale and County of Owyhee and State of Idaho.

3. That the said THE OWYHEE CHRONICLE has been printed and published continuously and uninterruptedly in said County during a period of seventy-eight weeks prior to the first publication of the attached notice.

4. That said notice Attached..

of which a printed copy, taken from said newspaper, is hereto affixed, was published in the regular issue thereof, and not in a supplement thereto, in said

newspaper, in Two (consecutive) calendar weekly issue(s) of said newspaper, on the following date(s):

April 26, 1979
May 3, 1979

(Signed) Joe E. Aman

Subscribed and sworn to before me this 3rd day of May
A. D., 19 79.

Carole Kelly
Notary Public in and for the State of Idaho,
residing at Homedale, Idaho.
My commission expires Mar 28, 1982

ATTACH CLIPPING
HERE



OK-KIS
5/14/79

MICROFILMED

P.O. Box 66
Jordan Valley, Oregon 97910
May 3, 1979

Idaho Dept. Of Water Resources
92 South Cole Road
Boise, Idaho 83705

C. Stephen Allred: Director

Dear Sir:

We are responding by way of protest to claim to water right #55-4023, Raymond Gluch, Jordan Valley, Oregon, published, April 26, 1979, in the Owyhee Chronicle. We would like to register our protest in three areas of this claim.

- First: There has not been 20 acres irrigated by Mr. Gluch in the claim area
- Second: There has not been consistent, and-or proper use of the claimed amount of water, 1.60 CFS since the priority date of 5/1/1919
- Third: There is sufficient stock water provided by springs in the area and where the natural creek bed runs through Mr. Gluchs field.

We would like this protest to be entered in the file of this claim for any further reference. Thank you.

Sincerely,



Dean W. Duckett
Berrett Valley Ranches

RECEIVED

MAY 7 1979

Department of Water Resources
MICROFILM

AFFIDAVIT

STATE OF IDAHO)
) ss.
County of Ada)

RAYMOND E. GLUCH, being first duly sworn, deposes and says:

He resides at Jordan Valley, Oregon and has lived in the vicinity of Jordan Valley, Oregon since his birth on February 4, 1922. All of his life he has been engaged in farming and raising cattle.

He is the owner of the W1/2NE1/4, Section 16, Township 7 south, Range 5 West, B.M., in Owyhee County, Idaho, hereafter called the property. He purchased this property on January 18, 1945, from his father, Joseph Gluch and still owns it.

Joseph Gluch, the father of your affiant, also resided in the vicinity of Jordan Valley, Oregon since 1897. From the time Joseph Gluch settled in Jordan Valley, Oregon until his death in 1956, he farmed and raised cattle in the area.

Joseph Gluch purchased the property on November 1, 1939, from J. W. Dunning and owned it until it was purchased by your affiant on January 18, 1945. Your affiant recalls the time when his father purchased the property, was living at home with his father, and was employed by him. After the purchase in 1939 your affiant became acquainted with the property, its terrain, and its irrigation system for watering approximately 20 acres of it. From 1939 until October 1942 your affiant worked on this property, did most of the irrigating on it, and took care of the hay and pasture that was growing on the 20 acre parcel.

MICROFILMED

From October, 1942 until September, 1943, your affiant was in the armed services of the United States. Except for the period that he was in the armed services, your affiant either while working for his father or working for himself has had the custody and possession of the property since 1939 until the present date. During the calendar year 1944 your affiant had leased the property from his father and farmed it and ran cattle on it during that year.

This property is situated on West Creek, a tributary of Williams Creek in Owyhee County, Idaho. In 1939 when affiant's father took possession of the property, water was diverted from West Creek in the SE1/4NW1/4, Section 16, Township 7 South, Range 5 West, B.M., Owyhee County, Idaho, into a ditch which proceeded in an easterly direction to the southwest corner of the property at which point it ran in an easterly and northerly direction across the property. The water carried in this ditch was used to irrigate approximately 20 acres of land on the property.

Except for the year 1943 your affiant since 1939 has diverted water each year from West Creek as stated above and used this water beneficially for irrigation of the 20 acres on the property. Usually, he commenced diverting the water from West Creek and irrigated the 20 acres on the property on May 1 of each year. On a few occasions it may have been diverted and applied a few days earlier than that. The water was diverted and applied to this 20 acres from May 1 continuously until approximately September 1. Occasionally the flow of the creek was so small that there would be insufficient water to divert in August and subsequent months. In other years when there was a surplus of water it would be diverted and applied to the land until November 1.

In 1943 the brother of your affiant, Ralph Gluch, was living with his father, Joseph Gluch, and worked on the property. During that year Ralph Gluch did the irrigating on the property as described in this affidavit.

At the place of diversion in 1939 and to the present date there was and is a diversion dam in West Creek composed of rock and dirt. This dam was approximately 18 inches high, 2 feet wide and extended across the creek for about 4 feet. The ditch that ran from the point of diversion to the property would hold approximately 100 inches of water when full. During the months of May and June in each year from 1939 your affiant has diverted approximately 80 inches of water into the ditch. By July the flow would decrease to approximately 30 inches. It would decrease in August to approximately 20 inches, and on occasion the flow stopped or was so low no water could be diverted.

The field on the property which is being irrigated by your affiant with the water from West Creek as described above is a long and narrow field which has considerable slope. Because of the slope it is necessary to apply approximately 3 inches of water per acre to this land to keep it properly irrigated.

During the period that your affiant and his father, Joseph Gluch, have had custody and possession of the property, Joseph Gluch and your affiant ran and now run approximately 50 head of cattle each year on the pasture located on the property during the months of May, June and July, and until approximately August 22 of each year. Each year for the past 13 years your affiant has run approximately 150 head of cattle on this pasture commencing August 22 and continuing for approximately 30 days. In dry years the cattle would be on the

property for a shorter period of time. During the times the cattle are running on the property the irrigation ditch described above is a source of water for the stock.

Raymond E. Gluch
RAYMOND E. GLUCH

SUBSCRIBED AND SWORN TO Before me this 13th day of
March, 1979.

Patricia A. Smith
Notary Public for Idaho
Residing at: Meridian

AFFIDAVIT

STATE OF IDAHO)
) ss.
County of Owyhee)

J. W. DUNNING, being first duly sworn, deposes and says:

He is 83 years of age and resides at Murphy, Idaho. He farmed and ranched for approximately 50 years and was a county assessor of Owyhee County for 18 years and a county commissioner of Owyhee County for 10 years.

In 1919 he was in possession and controlled the W1/2NE1/4, Section 16, Township 7 South, Range 5 West, B.M., in Owyhee County, State of Idaho, hereafter called the property. He continued in possession of this property, controlled it, farmed it, and ran cattle on it from 1919 until 1939.

The property is situated on West Creek, a tributary of Williams Creek in Owyhee County, Idaho. In 1919 when your affiant took possession of the property, water was diverted from West Creek in the SE1/4NW1/4, Section 16, Township 7 South, Range 5 West, B.M., Owyhee County, Idaho, into a ditch which proceeded in an easterly direction to the southwest corner of the property at which point it ran in an easterly and northerly direction across the property. The water carried in this ditch was used to irrigate approximately 20 acres of land on the property.

From 1919 until 1939 your affiant diverted water each year from West Creek as stated above and used this water beneficially for irrigation of the 20 acres on the property. Usually, he commenced diverting the water from West Creek and irrigated the 20 acres on the property on May 1 of each year. On a few occasions it may have been diverted and applied a few days earlier than that. The water was diverted and applied

to this 20 acres from May 1 continuously until approximately September 1. Occasionally the flow of the creek was so small that there would be insufficient water to divert in August and subsequent months. In other years when there was a surplus of water it would be diverted and applied to the land until November 1.

At the place of diversion in 1919 there was a diversion dam in West Creek composed of rock and dirt. This dam was approximately 18 inches high, 2 feet wide and extended across the creek for about 4 feet. The ditch that ran from the point of diversion to the property would hold approximately 100 inches of water when full. During the months of May and June in each year from 1919 through 1939, your affiant diverted approximately 80 inches of water into the ditch. By July the flow would decrease to approximately 30 inches. It would decrease in August to approximately 20 inches, and on occasion the flow stopped or was so low no water could be diverted. During this period between 1919 and 1939 your affiant was the only user of water on West Creek.

The diversion dam and ditch conveying the water from West Creek to the property was already installed and had been in use for a number of years prior to 1919. Prior to 1919 your affiant on a number of occasions had been to this point of diversion, was familiar with this irrigation system, and knows that it was in use prior to 1919.

Your affiant has farmed and ranched in Owyhee County, Idaho, both on mountain property and irrigated land. While farming irrigated land, on many occasions he measured water over a weir and is familiar with the manner of measuring it. Due to this experience and as a result of his irrigating land and

working with irrigation systems he can estimate in inches the amount of water flowing in a ditch. It is on the basis of this experience that he made the estimates stated above of the amount of water that was diverted from West Creek for use on the property.

The field on the property which was being irrigated by your affiant with the water from West Creek as described above is a long and narrow field which has a considerable slope. Because of the slope it was necessary to apply approximately 3 inches of water per acre to this land when he farmed it to keep it properly irrigated.

On November 1, 1939, your affiant sold the property to Joseph Gluch.

J. W. Dunning
J. W. DUNNING

SUBSCRIBED AND SWORN TO Before me this 6th day of February, 1979.

Paul J. K...
Notary Public for Idaho
Residing at: Murphy, Idaho
Clk of the District Court

AFFIDAVIT

STATE OF IDAHO)
) ss.
County of Elmore)

RALPH GLUCH, being first duly sworn, deposes and says:

He resides at Route 1, King Hill, Idaho 83633, and is a brother of Raymond E. Gluch, the same Raymond E. Gluch referred to in the affidavit attached to this affidavit as Exhibit "A", and he is also a son of Joseph Gluch, the Joseph Gluch also referred to in the affidavit attached as Exhibit "A".

He resided with his father, Joseph Gluch, from the time of his birth on February 12, 1925, until 1949. He is familiar with the land described in the attached affidavit being owned first by his father, Joseph Gluch, and now by his brother, Raymond E. Gluch, which land is more particularly described as follows:

W1/2NE1/4, Section 16, Township 7 South,
Range 5 West, B.M., in Owyhee County,
Idaho

hereafter called the property.


He is familiar with the West Creek, a tributary of Williams Creek in Owyhee County, Idaho, which is referred to in the attached affidavit. He is also familiar with the irrigation system used to irrigate the property by diverting water from West Creek at the place described in the attached affidavit and the description of the irrigation system as stated by Raymond E. Gluch is true and correct.

During the year 1943 he resided at the home of his father, Joseph Gluch, in Jordan Valley, Oregon, and during that year his father was the owner and had the possession of the property. During the year 1943 his father farmed the 20 to 25 acres referred to in the attached affidavit and during that


year and each succeeding year through 1949 his father raised hay and pasture on this 20 to 25 acre parcel. The water that was diverted from West Creek as described in the attached affidavit was diverted during the year 1943 and all subsequent years to this 20 to 25 acres through the irrigation system described in the attached affidavit.

In the year 1943 your affiant worked on the property and did the irrigating. In the year 1943 he knows of his own knowledge that water was diverted from West Creek and run through a ditch to the 20 acres referred to in the attached affidavit; that this water was diverted around May 1 of 1943 and the diversion of the water continued until the late summer or early fall of that year. When water was first diverted in May of 1943, there was a big head of water in the ditch which your affiant would estimate to be 80 inches of water. Through the summer months the flow of the water decreased gradually until only a few inches was running in the early fall of that year.

Your affiant has been a farmer and rancher all of his life and is engaged in farming and ranching at the present time. While engaged in farming he has irrigated land and is familiar with irrigation systems. He has been a ditch rider for 6 years, knows how to measure water, and has measured water on many occasions. On the basis of this experience he knows that at least 80 inches of water was diverted from West Creek to a ditch leading to the 20 to 25 acre parcel located on the property in 1943 and all years subsequent thereto through 1949. The 20 to 25 acre parcel lies on a slope which makes it difficult to keep it wet. For this reason, large amounts of water must be applied to the land to keep it irrigated properly.


RALPH GLUCH

SUBSCRIBED AND SWORN TO Before me this 20th day of
March, 1979.



Notary Public for Idaho
Residing at: Shenandoah, Idaho

EXHIBIT "A"

AFFIDAVIT

STATE OF IDAHO)
) ss.
County of Ada)

RAYMOND E. GLUCH, being first duly sworn, deposes
and says:

He resides at Jordan Valley, Oregon and has lived
in the vicinity of Jordan Valley, Oregon since his birth on
February 4, 1922. All of his life he has been engaged in
farming and raising cattle.

He is the owner of the W1/2NE1/4, Section 16,
Township 7 south, Range 5 West, B.M., in Owyhee County, Idaho,
hereafter called the property. He purchased this property on
January 18, 1945, from his father, Joseph Gluch and still owns
it.

Joseph Gluch, the father of your affiant, also re-
sided in the vicinity of Jordan Valley, Oregon since 1897.
From the time Joseph Gluch settled in Jordan Valley, Oregon
until his death in 1956, he farmed and raised cattle in
the area.

Joseph Gluch purchased the property on November 1,
1939, from J. W. Dunning and owned it until it was purchased
by your affiant on January 18, 1945. Your affiant recalls the
time when his father purchased the property, was living at home
with his father, and was employed by him. After the purchase
in 1939 your affiant became acquainted with the property, its
terrain, and its irrigation system for watering approximately
20 acres of it. From 1939 until October 1942 your affiant
worked on this property, did most of the irrigating on it,
and took care of the hay and pasture that was growing on the
20 acre parcel.

MICROFILMED

From October, 1942 until September, 1943, your affiant was in the armed services of the United States. Except for the period that he was in the armed services, your affiant either while working for his father or working for himself has had the custody and possession of the property since 1939 until the present date. During the calendar year 1944 your affiant had leased the property from his father and farmed it and ran cattle on it during that year.

This property is situated on West Creek, a tributary of Williams Creek in Owyhee County, Idaho. In 1939 when affiant's father took possession of the property, water was diverted from West Creek in the SE1/4NW1/4, Section 16, Township 7 South, Range 5 West, B.M., Owyhee County, Idaho, into a ditch which proceeded in an easterly direction to the southwest corner of the property at which point it ran in an easterly and northerly direction across the property. The water carried in this ditch was used to irrigate approximately 20 acres of land on the property.

Except for the year 1943 your affiant since 1939 has diverted water each year from West Creek as stated above and used this water beneficially for irrigation of the 20 acres on the property. Usually, he commenced diverting the water from West Creek and irrigated the 20 acres on the property on May 1 of each year. On a few occasions it may have been diverted and applied a few days earlier than that. The water was diverted and applied to this 20 acres from May 1 continuously until approximately September 1. Occasionally the flow of the creek was so small that there would be insufficient water to divert in August and subsequent months. In other years when there was a surplus of water it would be diverted and applied to the land until November 1.

In 1943 the brother of your affiant, Ralph Gluch, was living with his father, Joseph Gluch, and worked on the property. During that year Ralph Gluch did the irrigating on the property as described in this affidavit.

At the place of diversion in 1939 and to the present date there was and is a diversion dam in West Creek composed of rock and dirt. This dam was approximately 18 inches high, 2 feet wide and extended across the creek for about 4 feet. The ditch that ran from the point of diversion to the property would hold approximately 100 inches of water when full. During the months of May and June in each year from 1939 your affiant has diverted approximately 80 inches of water into the ditch. By July the flow would decrease to approximately 30 inches. It would decrease in August to approximately 20 inches, and on occasion the flow stopped or was so low no water could be diverted.

The field on the property which is being irrigated by your affiant with the water from West Creek as described above is a long and narrow field which has considerable slope. Because of the slope it is necessary to apply approximately 3 inches of water per acre to this land to keep it properly irrigated.

During the period that your affiant and his father, Joseph Gluch, have had custody and possession of the property, Joseph Gluch and your affiant ran and now run approximately 50 head of cattle each year on the pasture located on the property during the months of May, June and July, and until approximately August 22 of each year. Each year for the past 13 years your affiant has run approximately 150 head of cattle on this pasture commencing August 22 and continuing for approximately 30 days. In dry years the cattle would be on the

property for a shorter period of time. During the times the cattle are running on the property the irrigation ditch described above is a source of water for the stock.

Raymond E. Gluch
RAYMOND E. GLUCH

SUBSCRIBED AND SWORN TO Before me this 13th day of
March, 1979.

Patricia A. Smith
Notary Public for Idaho
Residing at: Meridian

State of Idaho
Department of Water Resources

CLAIM ANALYSIS SHEET

INITIAL REVIEW BY: R. Hamilton

Right Number 55-1023

Applicant Raymond E. Gluck

NOTE: IF ANY OF THE ITEMS BELOW ARE MISSING, THE CLAIM IS INCOMPLETE AND MUST BE RETURNED IMMEDIATELY TO THE CLAIMANT ALONG WITH THE APPROPRIATE COVER LETTER.

CHECK:

- ☒ Name and address.
- ☒ Date of priority. (Check for a date past the mandatory filing dates.) (One date only.)
- ☒ Source.
- ☒ Quantity, use, period.
- ☒ Point(s) of diversion.
- ☒ Location of use.
- ☒ Signature/notarization/fee.

FINAL REGIONAL PROCESSING REVIEW:

- ☒ Affidavit of publication received.
- ☒ Claim published correctly.
- ☒ Exceptions processed.

By DBS

Date

5/16/79

STATE OFFICE PROCESSING:

- ☒ Claim review complete.

By

J.J.

Date

5/24/79

MICROFILMED

STATE OF IDAHO
DEPARTMENT OF WATER RESOURCES
Western Region

92 South Cole Road
Boise, Idaho 83705
(208) 384-2190

MAY 23, 1979

RAYMOND E. GLUCH
JORDAN VALLEY OR 97910

RE: Claim No. 55-4023

Dear Claimant:

The Department of Water Resources has completed the advertising of your claim to a water right, and no further action is authorized under Section 42-243 and 42-244, IDAHO CODE. Your claim will be retained in our files and will be available at any time for use by you or the court.

The filing and advertising of the claim does not confirm the water right claimed, but will serve to record and preserve the information and the evidence which you included in your claim.

If, at a later date, you find that you have additional information or supporting evidence that you would like to have included with the claim, you may have that information or evidence added at any time. Please refer to the claim identification number when corresponding with this office.

We are enclosing a copy of your claim for your records. If you have questions, or if this office may be of further assistance, please feel free to contact us.

Yours truly,

DAVID B. SHAW
Western Region Supervisor

Enclosure

MICROFILMED



DEPARTMENT OF WATER RESOURCES

WESTERN REGION, 92 South Cole Road, Boise, Idaho 83705

JOHN V. EVANS

Governor

(Office at the corner of
Franklin and Cole Roads)

C. STEPHEN ALLRED

Director

(208) 384-2190

May 9, 1979

Dean W. Duckett
Berrett Valley Ranches
P.O. Box 66
Jordan Valley, OR 97910

RE: Claim to a Water Right No. 55-4023

Dear Mr. Duckett:

This office acknowledges receipt of your correspondence concerning the above referenced claim to a water right. The Department will not schedule a hearing in the matter or evaluate for conformation the right claimed, since Section 42-244 Idaho Code states in part the following:

"At anytime after the filing of a claim, any person who disagrees that a right has been established as set forth in said claim may file an exception thereto in duplicate, in affidavit form accompanied by such proof as said person deems appropriate. An exception filed shall be made a part of the file of the claim in the Department of Water Resources and shall be considered the same as other evidence in said file. A copy of an exception filed shall be forwarded to the claimant by the Department of Water Resources."

If we can be of further assistance, please contact us.

Very truly yours,

DAVID B. SHAW
Western Regional Supervisor

DBS:kk

RECEIVED MAY 11 1979

May 9, 1979

Raymond E. Gluch
Jordan Valley, OR 97910

RE: Claim to a Water Right No. 55-4023

Dear Mr. Gluch:

Enclosed is a copy of an exception filed by Dean W. Duckett of Berrett Valley Ranches in connection with the above referenced claim to a water right. The Department will not schedule a hearing in this matter or evaluate for conformation the right claimed since Section 42-244, Idaho Code states in part the following:

"At anytime after the filing of a claim, any person who disagrees that a right has been established as set forth in said claim may file an exception thereto in duplicate, in affidavit form, accompanied by such proof as said person deems appropriate. An exception filed shall be made a part of the file of the claim in the Department of Water Resources and shall be considered the same as other evidence in said file. A copy of an exception filed shall be forwarded to the claimant by the Department of Water Resources."

If we can be of further assistance, please contact us.

Yours truly,

DAVID B. SHAW
Western Region Supervisor

DBS:kk

Enclosure

MICROFILMED

STATE OF IDAHO
DEPARTMENT OF WATER RESOURCES
Western Region

92 South Cole Road
Boise, Idaho 83705
(208) 384-2190

APRIL 19, 1979

Owyhee Chronicle
20 East Idaho Avenue
Homedale, ID 83628

Gentlemen:

Enclosed you will find a legal notice which we wish to have published on the dates indicated (once a week for two consecutive weekly issues) in your newspaper. We have allowed ample time for you to submit a galley proof to this office for review before the first publication date. If you cannot publish the notice on the proposed dates, please contact us immediately.

An affidavit of publication must be submitted to the Department along with the publication bill. Your cooperation is appreciated.

Please send the affidavit of publication and publication billing to this office before MAY 14, 1979.

Yours truly,

Karla Knecht
Secretary

Encl.

MICROFILMED

NOTICE OF CLAIMS TO WATER RIGHTS

Notice is hereby given that the following claim(s) to water right(s) have been established by diversion and application to beneficial use:

Any exception to any claim of water right may be filed with the Director of the Idaho Department of Water Resources, 92 S. Cole Road, Boise, Idaho 83705.

C. STEPHEN ALLRED

Director

Published 4/26 & 5/3/79.

MICROFILMED

55-4023-

GLUCH, RAYMOND E.

JORDAN VALLEY, OR 97910

Source: WEST CREEK tributary to WILLIAMS CREEK

Priority Date: 05/01/1919

Amount: 1.60 CFS

Diversion Point: SENW Sec 16 T 07S R 05W, Owyhee Co.

Use: IRRIGATION	(1.60 CFS)	from 04/01 to 10/30
STOCKWATER	(0.05 CFS)	from 05/01 to 12/31

Place of Use: NWNE SWNE Sec 16 T 07S R 05W FOR 20 ACRES

Diversion Means: DIVERSION DAM

UNFILMED