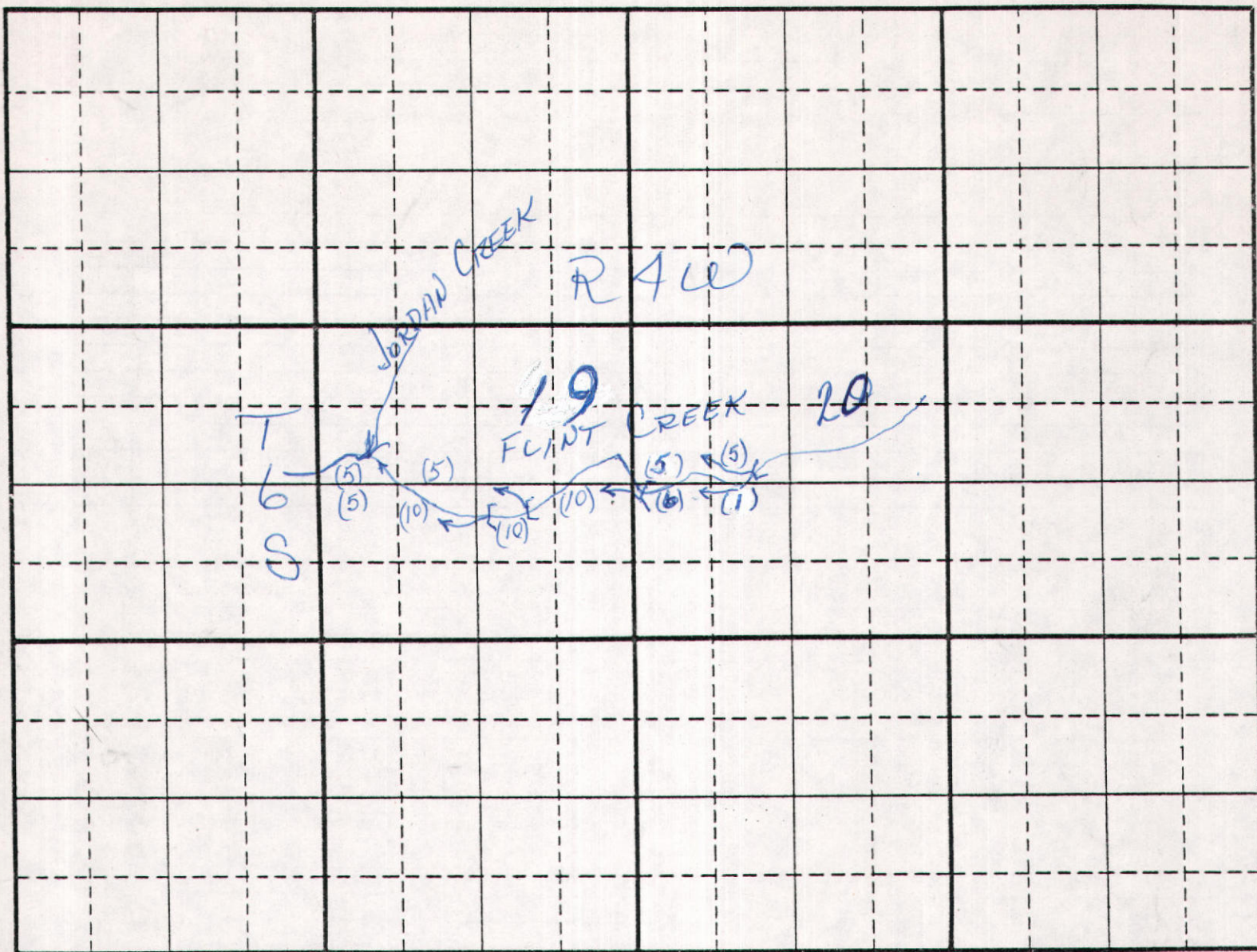


(8) Remarks Claim based on posted notice (Bk 4, Water Rights . . . pp 39 & 40, Owhyee Co.) of Joseph Negrini. Copy from title abstract submitted with claim.



Scale: 2 inches equal 1 mile.

Map should show the location of the point of diversion and the place of use of the water by 40-acre subdivisions, section, township and range of the public land survey system.

State of Idaho )  
County of ADA ) ss.

Be it known that the undersigned, being duly sworn, deposes and says that he, she, they subscribed the foregoing claim to a water right, together with all attached information, and that the matters and facts therein are true to the best of the affiant's knowledge.

Sworn to before me this 4 day of DECEMBER, 19 80.

Vernon H. Kershner  
(Claimant)

[Signature]  
Notary Public  
Residing at BOISE, ID

My commission expires LIFE

FOR DEPARTMENT USE ONLY

Received by [Signature] Date 12/04/80 Exception filed by: \_\_\_\_\_ Fowarded to \_\_\_\_\_ Date \_\_\_\_\_  
Prelim. check by YG Date 12/05/80 claimant by: \_\_\_\_\_  
\$30.00 fee received by [Signature] Date 12/04/80 #17208 \_\_\_\_\_  
Published in Owhyee Nugget \_\_\_\_\_  
Dates 12/18-25/80 \_\_\_\_\_

MICROFILMED



# PROOF OF PUBLICATION

STATE OF IDAHO, County of Owyhee, s.s.

I, RODNEY A. HAWES, being first duly sworn, on oath that he is the Publisher of the OWYHEE NUGGET, a newspaper general circulation, published weekly by Rodney A. Hawes, publisher and printer thereof, at Marsing, County of Owyhee, State of Idaho;

That the annexed notice was published in said newspaper a week and every week for 2 consecutive weeks, the first publication being on the 18 day of December, 1980, the last publication being on the 25 day of December, 1980;

That the said newspaper has been published continuously uninterruptedly in said county during a period of more than seventy - eight consecutive weeks prior to the first publication of the attached notice.

*Rodney A. Hawes*  
PUBLISHER

Subscribed and sworn to before me this 25 day

December, 1980.

*Garrett J. Hawes*  
NOTARY PUBLIC

My commission expires 9-10-84

(SEAL)

## NOTICE OF CLAIMS TO WATER RIGHTS

Notice is hereby given that the following claim(s) to water right(s) have been established by diversion and application to beneficial use:

51 - 4027  
BARRINAGA, JOSE  
RT. 1, CASTLEFORD, ID 83321

Source: SPRING tributary to SINKS

Priority Date: 03/02/1908

Amount: 0.11 CFS

Diversion Point: SWNE Sec 21 T 16S R 11E, OWYHEE Co.

Use: STOCKWATER (0.07 CFS) from 01/01 to 12/31

DOMESTIC (0.04 CFS) from 01/01 to 12/31

Place of Use: SWNE Sec 21 T 16S R 11E

Diversion Means: HEAD-BOX, PIPELINE & POND.

51 - 4028  
BARRINAGA, JOSE

RT. 1, CASTLEFORD, ID 83321

Source: SPRING tributary to SINKS

Priority Date: 07/06/1922

Amount: 0.10 CFS

Diversion Point: SESE Sec 30 T 16S R 12E, OWYHEE Co.

Use: STOCKWATER (0.10 CFS) from 01/01 to 12/31

Place of Use: SESE Sec 30 T 16S R 12E

Diversion Means: POND.

55 - 4058  
KERSHNER, VERNON H.

& / or BONNIE C.

BOX 38, JORDAN VALLEY, OR 97910

Source: FLINT CREEK tributary to JORDAN CREEK

Priority Date: 11/27/1901

Amount: 1.31 CFS

Diversion Point: SENW NWSW Sec 20 T 06S R 04W

NWSE Sec 19 T 06S R 04W, OWYHEE Co.

Use: IRRIGATION (1.24 CFS) from 04/01 to 11/01

STOCKWATER (0.07 CFS) from 01/01 to 12/31

Place of Use: SWNW SENW NESW NWSW NESE NWSE Sec 19 T 06S R 04W, SWNW SENW NESW NWSW Sec 20 T 06S R 04W FOR 62 ACRES

Diversion Means: DAMS, DITCHES & PIPELINES.

55 - 4059  
DOUGAL, CHARLES G.

& / or FRANKIE C. C/O CLIFFS IDAHO STAGE, JORDAN VALLEY, OR 97910

Source: CHERRY CREEK tributary to OWYHEE RIVER, NORTH FORK

Priority Date: 07/01/1910

Amount: 2.05 CFS 300.0 AC - FT

Diversion Point: NWNW Sec 24 T 09S R 06W, OWYHEE Co.

Use: IRRIGATION (1.98 CFS) from 04/15 to 10/15

STOCKWATER (0.07 CFS) from 01/01 to 12/31

DIVERSION TO STORAGE (1.98 CFS) from 01/01 to 12/31

IRRIGATION STORAGE (300.0 AC-FT) from 01/01 to 12/31

IRRIGATION FROM STORAGE (300.0 AC-FT) from 04/15 to 10/15

Place of Use: NWNW SWNW NWSW SWSW SESW

Sec 24 T 09S R 06W NWNW Sec 25 T 09S R 06W NENE Sec 26 T 09S R 06W FOR 99 ACRES

Diversion Means: DITCH, RESERVOIR & SPRINKLER SYSTEM.

Any exception to any claim of water right may be filed with the Director of the Idaho Department of Water Resources, 92 S. Cole Road, Boise, Idaho 83709.

C. STEPHEN ALLRED, Director

Published December 18 and 25, 1980, the Owyhee Nugget, Marsing, Owyhee County, ID

DEC 26 1980

Department of Water Resources Western Regional Office

0-K  
nan

RECEIVED

DEC 26 1980

Department of Water Resources Western Regional Office

0-K  
nan

RECEIVED

DEC 26 1980

Department of Water Resources Western Regional Office

0-K  
nan

RECEIVED

DEC 26 1980

Department of Water Resources Western Regional Office

0-K  
nan

RECEIVED

DEC 26 1980

Department of Water Resources Western Regional Office

0-K  
nan

RECEIVED

DEC 26 1980

Department of Water Resources Western Regional Office

0-K  
nan

RECEIVED

DEC 26 1980

Department of Water Resources Western Regional Office

0-K  
nan

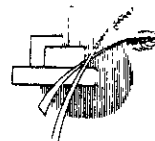
RECEIVED

DEC 26 1980



STATE OF IDAHO  
DEPARTMENT OF WATER RESOURCES

CLAIM TO A WATER RIGHT



Under the provisions of Section 42-243, Idaho Code, any person using or claiming rights to the public waters of Idaho established by diversion and application to a beneficial use must file a claim with the Department of Water Resources on or before June 30, 1983. Exempted from this filing are single family domestic uses as defined in Section 42-230(d), Idaho Code. Also exempted are rights represented by a permit, license, decree, adjudicated right, or a previously filed claim.

The filing of this claim does not confirm the water right claimed but failure to file may result in forfeiture of a water right.

Notice is hereby given that Vernon H. &/or Bonnie C. Kershner  
(Name of Claimant)

Box 38, Jordan Valley, OR 97910 Telephone No. 583-2285  
(Mailing Address) (Zip Code)

claims a right to the diversion and beneficial use of the surface or ground water. The extent and nature of said claim is as follows

(1) Date of priority (When was the water first applied to a beneficial use) 11/27/1901

A claim is not acceptable on a ground water source with a priority later than March 25, 1963 or on a surface water source with a priority later than May 20, 1971. An exception is that a claim may be filed on single family domestic use from a ground water source.

(2) Describe the source of water: (Name of stream, lake, spring, etc., or ground water)  
Flint Creek tributary to Jordan Creek

(3) Describe the purpose for which the water has been used and the time during the year when you have used the right claimed

	(cfs, gpd, AFA)	(Domestic, Irrigation, Stock, Etc.)	(Mo., Day)	(Both dates inclusive)	(Mo., Day)
Quantity	<u>1.24</u>	Use <u>Irrigation</u>	Period of Use From <u>4/1</u>	To <u>11/1</u>	
Quantity	<u>.07</u>	Use <u>Stockwater</u>	Period of Use From <u>1/1</u>	To <u>12/31</u>	
Quantity		Use	Period of Use From	To	
Quantity		Use	Period of Use From	To	
Quantity		Use	Period of Use From	To	

(4) 1.31 TOTAL QUANTITY USED.  
(cfs, gpd, AFA)

(5) A) Point of diversion: (Location of point where water is diverted from its source)  
SE 1/4 NW 1/4, Sec. 20 Twp 6S Rge. 4W B.M., County of Owyhee  
Additional points of diversion: NWSW, S. 20, (2 pts), NWSE, S. 19, T 6S, R 4W.

B) Describe means of diversion of water (Pump and pipeline, well, diversion dam, reservoir, length of ditch and field, etc.). Give sizes and capacities. be as specific as possible. Describe any changes in the system and give the date of the change. Diversion dams & ditches & pipelines

(6) A) Describe location of use by listing number of irrigated acres within each 40-acre tract in appropriate box. If use is not for irrigation, place an "X" in appropriate box to show location.

T	R	SEC.	NE 1/4				NW 1/4				SW 1/4				SE 1/4				TOTAL
			NE 1/4	NW 1/4	SW 1/4	SE 1/4	NE 1/4	NW 1/4	SW 1/4	SE 1/4	NE 1/4	NW 1/4	SW 1/4	SE 1/4	NE 1/4	NW 1/4	SW 1/4	SE 1/4	
6S	4W	19							5	5	10	5			10	10			45
		20							5	5	1	6							17

No. of acres 62

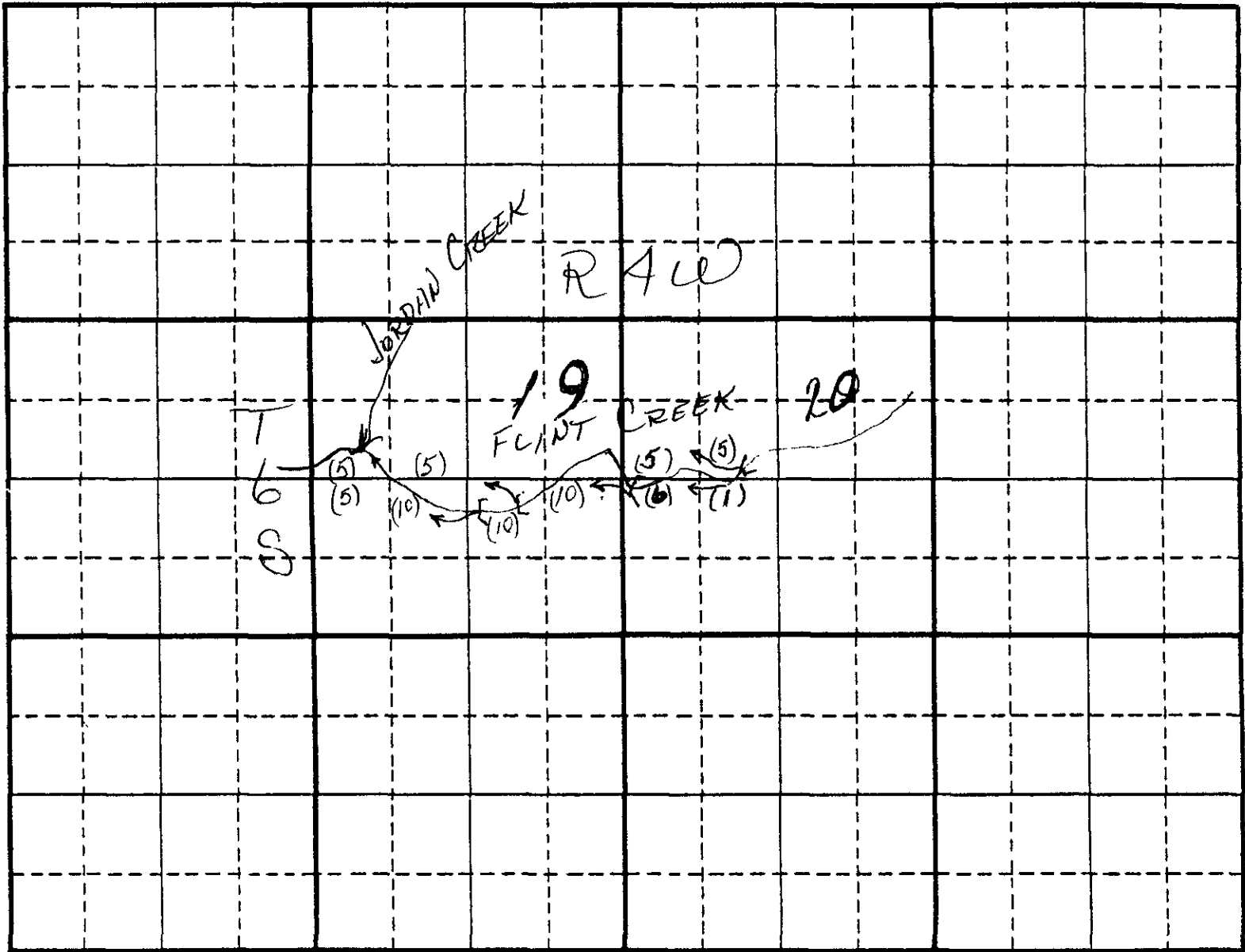
B) If water is used for other than irrigation, fully describe that use, being as specific as possible:

NOTE Include here the type and number of stock watered: 250 head range

If you are claiming water as a member of an organization, list name of organization.

MICROFILMED

(8) Remarks Claim based on posted notice (Bk 4, Water Rights pp 39 & 40, Owyhee Co.) of Joseph Negrini. Copy from title abstract submitted with claim.



Scale 2 inches equal 1 mile.

Map should show the location of the point of diversion and the place of use of the water by 40-acre subdivisions, section, township and range of the public land survey system.

State of Idaho )  
 ) ss.  
County of ADA )

Be it known that the undersigned, being duly sworn, deposes and says that he, she, they subscribed the foregoing claim to a water right, together with all attached information, and that the matters and facts therein are true to the best of the affiant's knowledge.

Sworn to before me this 4 day of DECEMBER, 1980

Vernon H. Kershner  
(Claimant)  
[Signature]  
Notary Public  
Residing at BOISE, ID

My commission expires LIFE

FOR DEPARTMENT USE ONLY

Received by [Signature] Date 12/04/80 Exception filed by \_\_\_\_\_ Forwarded to \_\_\_\_\_ Date \_\_\_\_\_  
Prelim. check by [Signature] Date 12/05/80 claimant by \_\_\_\_\_  
\$30.00 fee received by [Signature] Date 12/04/80 #17208 WLA 1-7-81  
Published in Owyhee Nugget  
Dates 12/18-25/80

MICROFILMED

# ABSTRACT OF TITLE

TO

The north half of the southeast quarter, the northeast quarter of the southwest quarter, and the Lot numbered three of Section nineteen and the southwest quarter of Section twenty, in Township six south of Range four west of the Boise Meridian, Idaho.

TOWNSHIP 6 South RANGE 4 West

6	5	4	3	2	1
7	8	9	10	11	12
18	17	16	15	14	13
19	20	21	22	23	24
30	29	28	27	26	25
31	32	33	34	35	36

Received  
Filed NOV 30 1934  
THE FEDERAL LAND BANK  
OF SPOKANE

Application No. 24032

Loan No. 21683

APPLICATION NO.	124032
APPLICANT	A. V. Townsend
N. F. L. A.	Comm
STATE	Ore

Prepared for A. V. Townsend, Flint, Idaho,  
by the Owyhee County Abstract Co.

ADVERSE ACQUITTANCE PORTLAND ORE

FLB 1

RECEIVED

NOTICE OF WATER RIGHT LOCATION

To Whom it May Concern:

Be it known, That Joseph Negrini, of County of Owyhee, State of Idaho, do hereby give notice:

That I have a legal right to the use, possession, control of and claim Six Hundred (600) inches of the waters of Flint Creek in said County and State, measured under a four inch pressure, and flowing at the point of diversion, which point of diversion is described as follows:

On the North West ( $\frac{1}{4}$ ) quarter of South West ( $\frac{1}{4}$ ) quarter of Sec. (20) Twenty T. 6 S., R. 4 W., B. M.

That the special purpose for which said water is intended to be used, is Irrigation and Domestic uses.

That the place of intended use, is the North half of the South East quarter, the North East quarter of the South West quarter, and the lot numbered three of Sec. Nineteen, in T. 6 S., R. 4 W., B. M.

That it is intended to divert said water from said Flint Creek by means of a Ditch, which said Ditch is 2 feet on bottom, 3 feet on top and 2 feet deep, in size and carries or conducts 600 inches of water from said point of diversion on Flint Creek to my land, the N $\frac{1}{2}$  of S. E $\frac{1}{4}$ , N. E.  $\frac{1}{4}$  of S. W.  $\frac{1}{4}$  and lot numbered 3, Sec. 19, T. 6 S., R. 4 W., B. M.

This notice was duly posted at the point of intended diversion on the 27th day of November, 1901.

Witness my hand at Silver City, Idaho, this 27th day of Nov., 1901.

SILVER CITY, IDAHO

Locator { Joseph Negrini

State of Idaho, )  
County of Owyhee ) ss.

Joseph Negrini, having first been duly sworn deposes and says that he is of lawful age and is the appropriator and claimant of the water and water right mentioned in the foregoing Notice and Statement of appropriation and claim, and the person whose name is subscribed thereto as the appropriator and claimant, that he knows the contents of said notice and statement foregoing, and that the matters and things therein stated are true.

Joseph Negrini

Subscribed and sworn to before me, this 27th day of Nov., 1901.

E. L. Ballard  
Recorder

Date of Record---Nov. 27th, 1901, at 4:00 o'clock P.M.  
Where Recorded---Book 4, Water Rights, Mill Sites, Tunnel Sites, pages 39 & 40, Owyhee County Records.

Sheet No. 17

Abstract 3430

FLB 19

MICROFILMED

# PROOF OF PUBLICATION

STATE OF IDAHO, County of Owyhee, s.s.

I, RODNEY A. HAWES, being first duly sworn, on oath that he is the Publisher of the OWYHEE NUGGET, a newspaper of general circulation, published weekly by Rodney A. Hawes, Publisher and printer thereof, at Marsing, County of Owyhee, State of Idaho;

That the annexed notice was published in said newspaper a week and every week for 8 consecutive weeks, the first publication being on the 19 day of December 19 19 19 ; the last publication being on the 25 day of December 19 19 ;

That the said newspaper has been published continuously uninterruptedly in said county during a period of more seventy - eight consecutive weeks prior to the first publication of the attached notice.

*[Signature]*  
PUBLISHER

Subscribed and sworn to before me this 25 day of December, 19 19.

*[Signature]*  
NOTARY PUBLIC

My commission expires 9-10-54

(SEAL)

## NOTICE OF CLAIMS TO WATER RIGHTS

Notice is hereby given that the following claim(s) to water right(s) have been established by diversion and application to beneficial use:

51 - 4027  
BARRINAGA, JOSE  
RT. 1, CASTLEFORD, ID 83321  
Source: SPRING tributary to SINKS  
Priority Date: 03/02/1908  
Amount: 0.11 CFS  
Diversion Point: SWNE Sec 21 T 16S R 11E, OWYHEE Co.  
Use: STOCKWATER (0.07 CFS) from 01/01 to 12/31  
DOMESTIC (0.04 CFS) from 01/01 to 12/31  
Place of Use: SWNE Sec 21 T 16S R 11E  
Diversion Means: HEAD-BOX, PIPELINE & POND.

51 - 4028  
BARRINAGA, JOSE  
RT. 1, CASTLEFORD, ID 83321  
Source: SPRING tributary to SINKS  
Priority Date: 07/06/1922  
Amount: 0.10 CFS  
Diversion Point: SESE Sec 30 T 16S R 12E, OWYHEE Co.  
Use: STOCKWATER (0.10 CFS) from 01/01 to 12/31  
Place of Use: SESE Sec 30 T 16S R 12E  
Diversion Means: POND.

55 - 4058  
KERSHNER, VERNON H & / or BONNIE C.  
BOX 38, JORDAN VALLEY, OR 97910  
Source: FLINT CREEK tributary to JORDAN CREEK  
Priority Date: 11/27/1901  
Amount: 1.31 CFS  
Diversion Point: SENW NWSW Sec 20 T 06S R 04W NWSE Sec 19 T 06S R 04W, OWYHEE Co.  
Use: IRRIGATION (1.24 CFS) from 04/01 to 11/01  
STOCKWATER (0.07 CFS) from 01/01 to 12/31  
Place of Use: SWNW SENW NESW NWSW NESE NWSE Sec 19 T 06S R 04W SWNW SENW NESW NWSW Sec 20 T 06S R 04W FOR 62 ACRES  
Diversion Means: DAMS, DITCHES & PIPELINES.

55 - 4059  
DOUGAL, CHARLES G.  
Source: CHERRY CREEK tributary to OWYHEE RIVER, NORTH FORK  
Priority Date: 07/01/1910  
Amount: 2.05 CFS  
AC - FT  
Diversion Point: NWNW Sec 24 T 09S R 06W, OWYHEE Co.  
Use: IRRIGATION (1.98 CFS) from 04/15 to 10/15  
STOCKWATER (0.07 CFS) from 01/01 to 12/31  
DIVERSION TO STORAGE (1.98 CFS) from 01/01 to 12/31  
IRRIGATION STORAGE (300.0 AC-FT) from 01/01 to 12/31  
IRRIGATION FROM STORAGE (300.0 AC-FT) from 04/15 to 10/15  
Place of Use: NWNW SWNW NWSW SWSW SESW Sec 24 T 09S R 06W NWNW Sec 25 T 09S R 06W NENE Sec 26 T 09S R 06W FOR 99 ACRES  
Diversion Means: DITCH, RESERVOIR & SPRINKLER SYSTEM.

of FRANKIE C. C/O CLIFFS, IDAHO STAGE, JORDAN VALLEY, OR 97910  
Source: CHERRY CREEK tributary to OWYHEE RIVER, NORTH FORK  
Priority Date: 07/01/1910  
Amount: 2.05 CFS  
AC - FT  
Diversion Point: NWNW Sec 24 T 09S R 06W, OWYHEE Co.  
Use: IRRIGATION (1.98 CFS) from 04/15 to 10/15  
STOCKWATER (0.07 CFS) from 01/01 to 12/31  
DIVERSION TO STORAGE (1.98 CFS) from 01/01 to 12/31  
IRRIGATION STORAGE (300.0 AC-FT) from 01/01 to 12/31  
IRRIGATION FROM STORAGE (300.0 AC-FT) from 04/15 to 10/15  
Place of Use: NWNW SWNW NWSW SWSW SESW Sec 24 T 09S R 06W NWNW Sec 25 T 09S R 06W NENE Sec 26 T 09S R 06W FOR 99 ACRES  
Diversion Means: DITCH, RESERVOIR & SPRINKLER SYSTEM.

Any exceptions to any claim of water right may be filed with the Director of the Idaho Department of Water Resources, 92 S. Cole Road, Boise, Idaho 83709.  
C. STEPHEN ALLRED, Director  
Published December 18 and 25, 1960, the Owyhee Nugget, Marsing, Owyhee County, ID

RECEIVED

DEC 26 1960

Department of Water Resources  
Western Regional Office

*[Handwritten initials]*

MICROFILMED

State of Idaho  
Department of Water Resources

CLAIM ANALYSIS SHEET

INITIAL REVIEW BY: Jan Grover

Right Number 557 4058 Applicant Keishner

NOTE: IF ANY OF THE ITEMS BELOW ARE MISSING, THE CLAIM IS INCOMPLETE AND MUST BE RETURNED IMMEDIATELY TO THE CLAIMANT ALONG WITH THE APPROPRIATE COVER LETTER.

CHECK:

- ☒ Name and address.
- ☒ Date of priority. (Check for a date past the mandatory filing dates.) (One date only.)
- ☒ Source.
- ☒ Quantity, use, period.
- ☒ Point(s) of diversion.
- ☒ Location of use.
- ☒ Signature/notarization/fee.

FINAL REGIONAL PROCESSING REVIEW: net

- ☒ Affidavit of publication received.
- ☒ Claim published correctly.
- ☐ Exceptions processed. none

By DBS Date 1/5/81

STATE OFFICE PROCESSING:

- ☒ Claim review complete.

By Hansen Date 1/7/81

MINISTERIAL



55-4058-

KERSHNER, VERNON H. &/or BONNIE C.

BOX 38, JORDAN VALLEY, OR 97910

Source: FLINT CREEK tributary to JORDAN CREEK

Priority Date: 11/27/1901

Amount: 1.31 CFS

Diversion Point: SENW NWSW Sec 20 T 06S R 04W NWSE Sec 19 T 06S R 04W,  
OWYHEE Co.

Use: IRRIGATION	(1.24 CFS)	from 04/01 to 11/01
STOCKWATER	(0.07 CFS)	from 01/01 to 12/31

Place of Use: SWNW SENW NESW NWSW NESE NWSE Sec 19 T 06S R 04W SWNW SENW NESW  
NWSW Sec 20 T 06S R 04W FOR 62 ACRES

Diversion Means: DAMS, DITCHES & PIPELINES.

**MICROFILMED**

STATE OF IDAHO  
DEPARTMENT OF WATER RESOURCES  
Western Region

---

92 South Cole Road  
Boise, Idaho 83709  
(208) 334-2190

JANUARY 7, 1981

VERNON H. KERSHNER  
BONNIE C. KERSHNER  
BOX 38  
JORDAN VALLEY OR 97910

RE: Claim No. 55-4058

Dear Claimant

The Department of Water Resources has completed the advertising of your claim to a water right, and no further action is authorized under Section 42-243 and 42-244, IDAHO CODE. Your claim will be retained in our files and will be available at any time for use by you or the court.

The filing and advertising of the claim does not confirm the water right claimed, but will serve to record and preserve the information and the evidence which you included in your claim.

If, at a later date, you find that you have additional information or supporting evidence that you would like to have included with the claim, you may have that information or evidence added at any time. Please refer to the claim identification number when corresponding with this office.

We are enclosing a copy of your claim for your records. If you have questions, or if this office may be of further assistance, please feel free to contact us.

Yours truly,

DAVID B. SHAW  
Western Region Supervisor

Enclosure

Microfilm