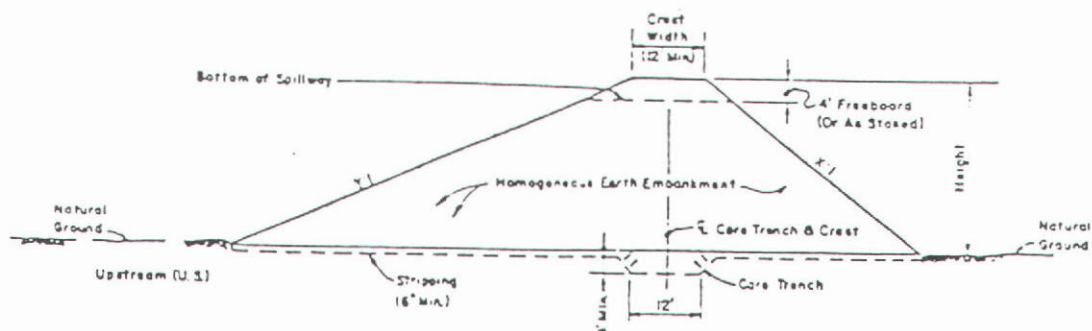


PLAN



CROSS-SECTION
(BOTTOM OF DRAINAGE)

NOTES

1. Embankment Slopes & Dimensions Shall Be As Shown On The Work Summary Chart
2. Cut Spillway To Be Constructed Where No Adequate Natural Spillway Exists.

UNITED STATES DEPARTMENT OF THE INTERIOR
BUREAU OF LAND MANAGEMENT
DIVISION OF ENGINEERING DENVER SERVICE CENTER

TYPICAL
SMALL RETENTION DAM

DESIGNED *[Signature]*
REVIEWED *[Signature]*
APPROVED *[Signature]*

DRAWN P.W. Twist
JO Sedillo
DATE APRIL 12, 1983
DRAWING NO. 02205-1

SCALE NONE

SHEET OF

Illustration 2

ALWAYS PHONE SAFETY

State of Idaho
Department of Water Resources



WATER RIGHT LICENSE

License No. 55-7267 Priority 02/25/1983 Amount n/a CFS 1.8 AF

THIS IS TO CERTIFY, that U.S. Dept. of Interior, Bureau of Land Mgmt.

of Boise, Idaho, has complied with the terms and conditions of Permit No. 55-7267 issued pursuant to Application for Permit dated 02/25/1983, and has submitted proof to the Department of Water Resources on 02/21/1984, that he has applied water to a beneficial use; and examination by the Department indicates that the works have a capacity for the storage of 1.8 af of water from an unnamed stream tributary to Owyhee River, and that the permit holder has applied to a beneficial use and established a right to use water as follows:

RATE OF DIVERSION	VOLUME	BENEFICIAL USE	PERIOD OF USE
n/a	1.4 af	Storage for Stockwater	01/01 - 12/31
n/a	1.4 af	Stockwater from Storage	01/01 - 12/31
n/a	0.4 af	Storage for Wildlife	01/01 - 12/31
n/a	0.4 af	Wildlife from Storage	01/01 - 12/31

Location of point of diversion: NENW, Sec. 34, Twp 13S, Rge 5W, Owyhee Co.

Location of place of use:

TWP.	RGE.	SEC.	NE¼				NW¼				SW¼				SE¼				TOTALS
			NE¼	NW¼	SW¼	SE¼	NE¼	NW¼	SW¼	SE¼	NE¼	NW¼	SW¼	SE¼	NE¼	NW¼	SW¼	SE¼	
13S	5W	34					X												

Total number of acres irrigated _____

Also known as Rim Rock Reservoir.

MICROFILMED

Subject to all prior water rights.

NOTE: Modifications to or variance from the use of water as shown on this license must be made in accordance with Section 42-222, Idaho Code, or the applicable Idaho law. This right may be forfeited by five years of non-use.

The right to the use of the water hereby confirmed is restricted and appurtenant to the lands or place of use herein described, as provided by the laws of Idaho.

Witness the seal and signature of the Director, affixed at Boise, Idaho this 25th day of July, 1986.

Acting for the Director

kw

STATE OF IDAHO
DEPARTMENT OF WATER RESOURCES
APPLICATION FOR PERMIT

RECEIVED
6-3-83
APPROVED

FEB 25 1983

To appropriate the public waters of the State of Idaho

Department of Water Resources

1. Name of applicant Bureau of Land Management (See Remarks) Phone 334-1582
Post office address 3948 Development Ave
(UNNAMED)
2. Source of water supply unidentified stream which is a tributary of Owyhee River
3. Location of point of diversion is NE $\frac{1}{4}$ of NW $\frac{1}{4}$ of Section 34 Township 13S
Range 5W B.M. Owyhee County, additional points of diversion if any: _____

4. Water will be used for the following purposes:

- Amount 1.4 for STORAGE FOR STOCKWATER purposes from 1-1 to 12-31 (both dates inclusive)
(acre-feet per annum)
Amount 0.4 for STORAGE FOR WILDLIFE FROM STOCKWATER FROM purposes from 1-1 to 12-31 (both dates inclusive)
(acre-feet per annum)
Amount 1.4 for STORAGE FOR WILDLIFE FROM purposes from 1-1 to 12-31 (both dates inclusive)
(acre-feet per annum)
Amount 0.4 for STORAGE purposes from 1-1 to 12-31 (both dates inclusive)
(acre-feet per annum)

5. Total quantity to be appropriated:

- a. _____ cubic feet per second and/or b. 1.8 acre-feet per annum.

6. Proposed diverting works:

- a. Description of ditches, flumes, pumps, headgates, etc. Earthen dam to retain run-off from snow melt and rain
b. Height of storage dam 7 feet, active reservoir capacity 1 acre-feet; total reservoir capacity 2 acre-feet, materials used in storage dam: earthen dam
Period of year when water will be diverted to storage 1-1 to 12-31 inclusive.
(Month/Day) (Month/Day)
c. Proposed well diameter is _____ inches; proposed depth of well is _____ feet.

7. Time required for the completion of the works and application of the water to the proposed beneficial use is 1 years (minimum 1 year - maximum 5 years).

8. Description of proposed uses:

- a. If water is not for irrigation:
(1) Give the place of use of water: NE $\frac{1}{4}$ of NW $\frac{1}{4}$ of Section 34 Township 13S
Range 5W B.M.
(2) Amount of power to be generated: _____ horsepower under _____ feet of head.
(3) List number of each kind of livestock to be watered 80 Cattle
(4) Name of municipality to be served _____, or number of families to be supplied with domestic water _____.
(5) If water is to be used for other purposes describe: MISC. WILDLIFE

MICROFILMED

UNRECORDED

b. If water is for irrigation, indicate acreage in each subdivision in the tabulation below:

RANGE	SEC.	NE¼				NW¼				SW¼				SE¼				TOTALS
		NE¼	NW¼	SW¼	SE¼	NE¼	NW¼	SW¼	SE¼	NE¼	NW¼	SW¼	SE¼	NE¼	NW¼	SW¼	SE¼	

Total number of acres to be irrigated _____

c. Describe any other water rights used for the same purposes as described above. NONE

9. a. Who owns the property at the point of diversion U.S. Government

b. Who owns the land to be irrigated or place of use U.S. Government

c. If the property is owned by a person other than the applicant, describe the arrangement enabling the applicant to make this filing _____

10. Remarks Project Rim Rock Res in the Forty-five Allotment 0529
Applicants include the Bureau of Land Management, 3948
Development Ave., Boise Id. 83705, and permittees
Barker Ranches P.O. Box 1328 Elko NV. 89801 and
Nougue and Pedrole, M'Permitt NV. 89421.

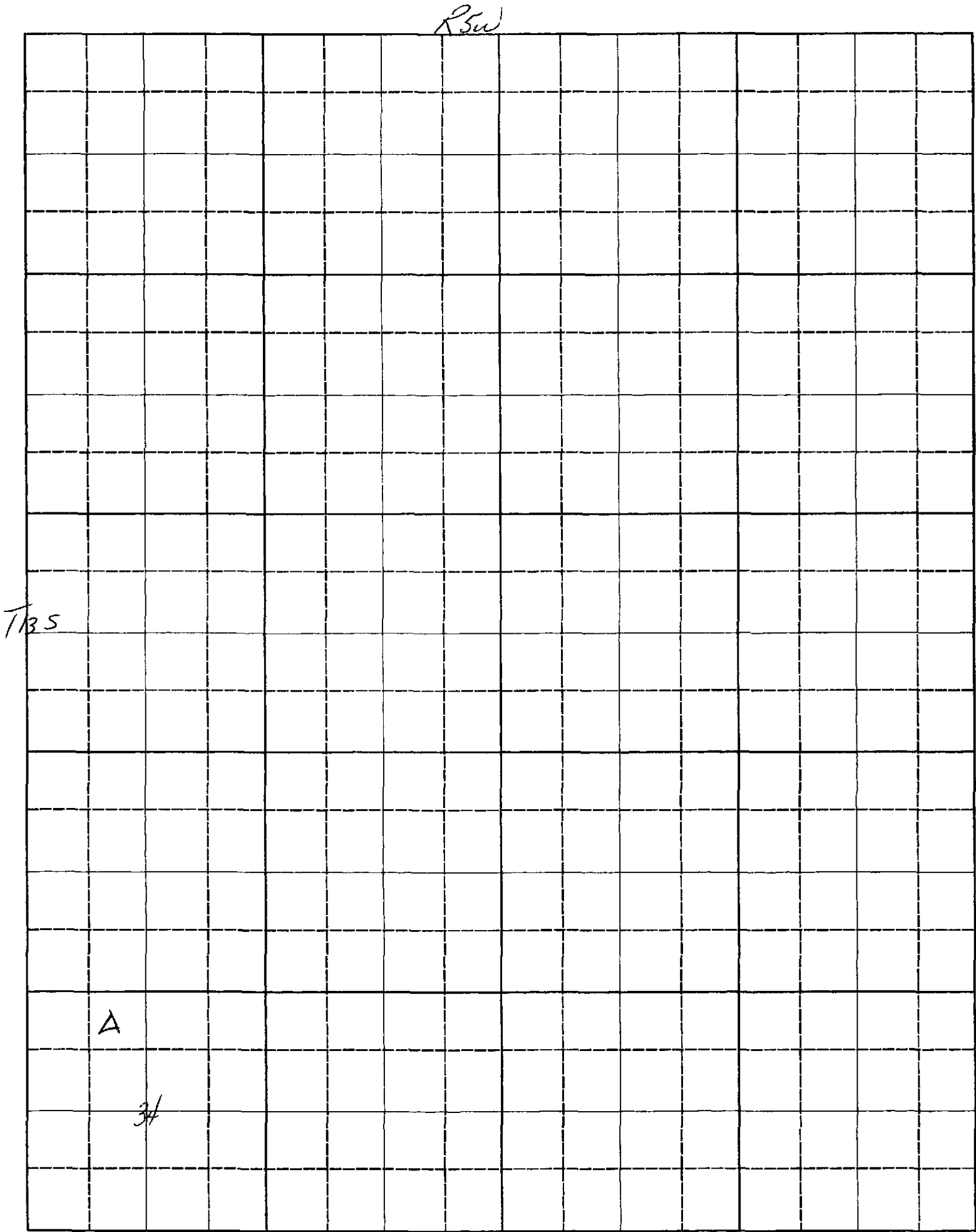
11. Map of proposed project: show clearly the proposed point of diversion, place of use, section number, township and range number.

Handwritten "R35" above the grid.

Handwritten "T135" to the left of the grid.

Handwritten "A" in the bottom-left section of the grid.

Handwritten "34" in the bottom-left section of the grid.



Scale: 2 inches equal 1 mile.

BE IT KNOWN that the undersigned hereby makes application for permit to appropriate the public waters of the State of Idaho as herein set forth.

Owyhee Resource area map.

Stanley Scott

(Applicant)

MICROFILMED

Proposed Priority 2/25/1983

Received by SR Date 2/25/83 Time 3:50 1:00
Preliminary check by JS Fee \$ 30.00 ID-910-BP3-0003
Receipted by JP Date 8-9-83 # 30178
Publication prepared by JP Date 3-17-83
Published in Owyhee T. Magnet
Publication dates 3-21-83 + 3-21-83
Publication approved SR Date 4/11/83
Protests filed by: none

Copies of protests forwarded by _____

Hearing held by _____ Date _____

Recommended for approval denial by DPS

ACTION OF THE DIRECTOR, DEPARTMENT OF WATER RESOURCES

This is to certify that I have examined Application for Permit to appropriate the public waters of the State of Idaho No. 55-7267, and said application is hereby APPROVED.

1. Approval of said application is subject to the following limitations and conditions:

- a. SUBJECT TO ALL PRIOR WATER RIGHTS.
- b. Proof of construction of works and application of water to beneficial use shall be submitted on or before September 1, 19 84.
- c. The rate of diversion, if water is to be used for irrigation under this permit, when combined with all other water rights for the same land shall not exceed 0.02 cubic feet per second for each acre of land.
- d. Other:

Witness my hand this 26th day of August, 1983.

J. Glen Saxton
Chief, Operations Bureau

PROOF OF PUBLICATION

STATE OF IDAHO, County of Owyhee, s.s.

I, MICK HODGES, being first duly sworn, on oath says that he is the Publisher of the OWYHEE NUGGET, a newspaper of general circulation, published weekly by MICK HODGES, publisher and printer thereof, at Marsing, County of Owyhee, State of Idaho;

That the annexed notice was published in said newspaper once a week and every week for 2 consecutive weeks, the first publication being on the 23 day of March, 1983, and the last publication being on the 30 day of March, 1983;

That the said newspaper has been published continuously and uninterruptedly in said county during a period of more than seventy - eight consecutive weeks prior to the first publication of the attached notice.

Mick Hodges
PUBLISHER

Subscribed and sworn to before me this 30 day of

March

1983

Kyle L. Hodges
NOTARY PUBLIC

My commission expires 3-86

(SEAL)

RECEIVED

Department of Water Resources
Washington, D.C.

NOTICE OF APPLICATION FOR WATER RIGHT

The following applications have been filed to appropriate the public waters of the State of Idaho:

55-7264

U.S. DEPT. OF INTERIOR
BUREAU OF LAND MGMT.,

IDAHO STATE OFFICE, 3380
AMERICANA TERRACE,
BOISE, IDAHO 83706

Source: UNNAMED STREAM
trib. to OWYHEE RIVER

Date Filed: 02/25/1983

Diversion Pt: NENW Sec 26 T,
13S R 06W

Use: STOCKWATER STO-
RAGE (1.4 AF)

STOCKWATER FROM STO-
RAGE (1.4 AF)

WILDLIFE STORAGE (0.4
AF)

WILDLIFE FROM STORAGE
(0.4 AF)

In: NENW Sec 26 T 13S R 06W
55-7263

U.S. DEPT. OF INTERIOR
BUREAU OF LAND MGMT.,

IDAHO STATE OFFICE, 3380
AMERICANA TERRACE,
BOISE, ID 83706

Source: UNNAMED STREAM
trib. to OWYHEE RIVER

Date Filed: 02/25/1983

Diversion Pt: SENE Sec 27 T 16S
R 06W

Use: STOCKWATER STO-
RAGE (1.4 AF)

STOCKWATER FROM STO-
RAGE (1.4 AF)

WILDLIFE STORAGE (0.4
AF)

WILDLIFE FROM STORAGE
(0.4 AF)

In: SENE Sec 27 T 16S R 06W
55-7266

U.S. DEPT. OF INTERIOR
BUREAU OF LAND MGMT.,

IDAHO STATE OFFICE, 3380
AMERICANA TERRACE,
BOISE, ID 83706

Source: UNNAMED STREAM
trib. to OWYHEE RIVER

Date Filed: 02/25/1983

Diversion Pt: NWNW Sec 17 T
14S R 05W

Use: STOCKWATER STO-
RAGE (1.4 AF)

STOCKWATER FROM STO-
RAGE (1.4 AF)

WILDLIFE STORAGE (0.4
AF)

WILDLIFE FROM STORAGE
(0.4 AF)

In: NWNW Sec 17 T 14S R 05W
55-7267 / JP

U.S. DEPT. OF INTERIOR
BUREAU OF LAND MGMT.,

IDAHO STATE OFFICE, 3380
AMERICANA TERRACE,
BOISE, ID 83706

Source: UNNAMED STREAM
trib. to OWYHEE RIVER

Date Filed: 02/25/1983

Diversion Pt: NENW Sec 34 T
13S R 05W

Use: STOCKWATER STO-
RAGE (1.4 AF)

STOCKWATER FROM STO-
RAGE (1.4 AF)

WILDLIFE STORAGE (0.4
AF)

WILDLIFE FROM STORAGE
(0.4 AF)

In: NENW Sec 34 T 13S R 05W

The permits will be subject to all prior water rights. Protests must be filed with the Director, Dept. of Water Resources, Western Region, Statehouse, Boise, Idaho 83720 on or before APRIL 11, 1983.

KEN DUNN, Dir.

Published in the Owyhee
Nugget, Marsing, Owyhee
County, Idaho 3/23 & 3/30/83.



State of Idaho

DEPARTMENT OF WATER RESOURCES

STATE OFFICE, 450 W. State Street, Boise, Idaho

JOHN V. EVANS

Governor

A. KENNETH DUNN

Director

July 29, 1986

Mailing address.

Statehouse

Boise, Idaho 83720

(208) 334-4440

RE: Permit Nos. 37-8047/8049, 51-7189/7203/7204, 51-7206 thru
51-7209, 51-7211/7212/7214/7217/7218/7219/7223/
7224/7227/7228/7232/7234, 51-7236 thru 51-7243,
51-7246/7248/7249/7250/7252/7254/7256/7257/7258/
7259, 55-7167/7192/7194/7201/7202/7203/7209/7210/
7230/7231/7233/7234/7235/7238/7239/7240/7241/7242/
7243/7245/7246/7248/7249/7250, 55-7252 thru 55-7256,
55-7258 thru 55-7264, 55-7266 thru 55-7270, 55-7293
thru 55-7295, 55-7297/7304/7308/7314/7334/7337,
57-7294/7300/7305/7306/7315/7327/7330/7335/7342/
7343/7354/7364/7378/7386/7387

U.S. Dept. of Interior
Bureau of Land Mgmt.
Idaho State Office
3380 Americana Terrace
Boise, ID 83706

Gentlemen:

Enclosed herewith are copies of the Water Right Licenses issued on the
above referenced permits.

Sincerely,

JIM JOHNSON
Water Rights Supervisor

JJ:sc

Enclosures

MICROFILMED

RECEIVED

NOV 27 1985

State of Idaho
DEPARTMENT OF WATER RESOURCES
WATER RIGHT BENEFICIAL USE FIELD REPORT

BLM

55-7267

Permit No.

Department of Water Resources

CONTACT WITH PERMIT HOLDER

DATE

INITIALS

REMARKS

☐ Appointment letter mailed:☒ Telephone call made

(List Telephone No. used)

☒ Appointment scheduled for:

(Date, time, location)

3/2/84 JG

3/13/84 JG

Boise District Office

EXAMINATION

Date 3/13/84 Accompanied by KIM S. Total Q measured 1.8 AFA - EST.Source RAIN STREAM Tributary to OWYHEE RIVER Supp. annubar measurement sheet used? NO

If source is surface water, estimate total flow of source

Methods of measurement ESTIMATE Meets permit requirements? yes

Measurement calculations:

1.4 afa - stor. for stock - 80 hd.0.4 afa - " " wildlife - misc.1.8 afa

WELL/DIV. NO *	HP	MOTOR MAKE	MOTOR SERIAL NO	PUMP MAKE	PUMP SERIAL NO	MEASURING DEVICE TYPE	CONDITION OF MEAS DEVICE	REMARKS

System Description See attachment.

*Code with map on reverse side. Disregard code if only one.

RECOMMENDED AMOUNTS

Irrigation requirement = _____ AFA/Acre

USE	Q (cfs)	V (afa)	FROM	TO
<u>stor. for stock ✓</u>	<u>N/A</u>	<u>1.4 afa ✓</u>	<u>1-1</u>	<u>12-31</u>
<u>Stock from stor. ✓</u>		<u>1.4 afa ✓</u>	<u>1-1</u>	<u>12-31</u>
<u>stor. for wildlife ✓</u>		<u>0.4 afa ✓</u>	<u>1-1</u>	<u>12-31</u>
<u>Wildlife from stor. ✓</u>		<u>0.4 afa ✓</u>	<u>1-1</u>	<u>12-31</u>
Total		<u>1.8 afa ✓</u>		

Remarks

MICROFILMED

						MICROFILMED	
				P. 56			
			A				
	T. 1035		74				

(Include distance from pump to measuring device, if applicable.)

Point(s) of diversion: ✓ NE NW, S. 34, T. 135, R. 5W, B. m.

Place(s) of Use ✓

[illegible]

☐ Change P.D. as reflected above

☐ Change P.U. as reflected above

☐ Add P.D. as reflected above

☐ Add P.U. as reflected above

☒ None
☐ Other

Examiner's Signature

Checked by

Approved by _____

Date _____

Date _____

Date _____

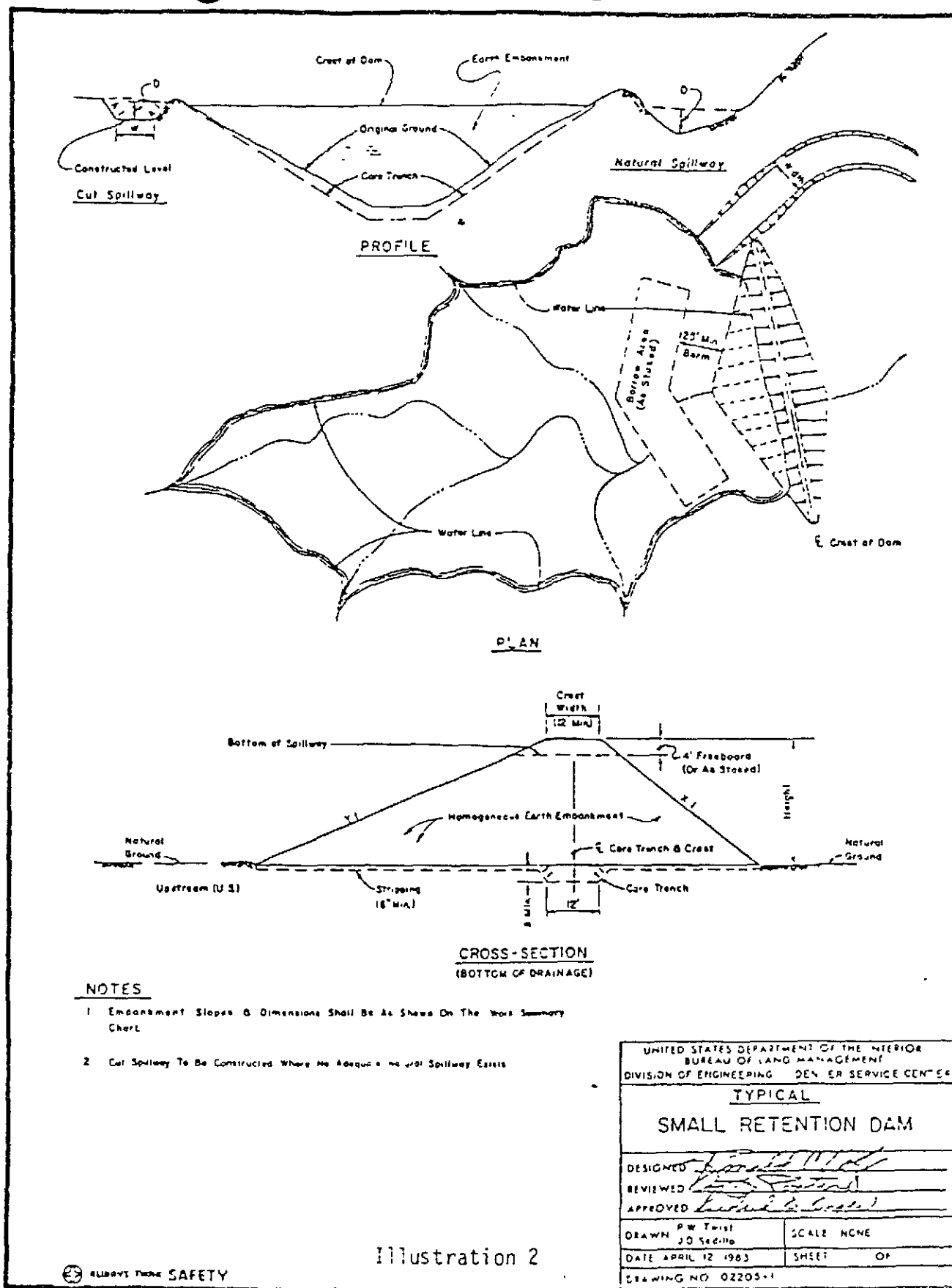


Illustration 2

March 13, 1984

Bureau of Land Management
3948 Development Avenue
Boise, ID 83705

Gentlemen:

Re: Permit Nos. 55-7192, 55-7194 to 55-7196, 55-7201 to 55-7203, 55-7209, 55-7210, 55-7212 to 55-7217, 55-7224, 55-7237, 55-7248, 55-7252 to 55-7276, 55-7278 to 55-7280, 55-7282, 55-7284 to 55-7295, 55-7297 to 55-7308, 55-7310 to 55-7312, 55-7323 to 55-7326, 55-7328 to 55-7332, 55-7334 to 55-7336, 55-7338, 57-7294, 57-7309, 57-7305, 57-7306, 57-7321, 57-7327, 57-7341, 57-7342 to 57-7354, 55-7340 (old No. 57-7355), 57-7347 55-7341 (old No. 57-7358) 57-7359, 57-7361 to 57-7366, 57-7371 to 57-7375, 57-7378, 57-7384, 57-7386, 57-7387

This office acknowledges receipt of the statement of beneficial use postcards submitted for the above-referenced permits.

Before a license can be issued, a field examination must be made by a representative of this department. Based upon the findings of the field examiner, a water right license will be issued.

If you have any questions, please contact this office.

Sincerely,

RITA I. FLECK
Secretary/Records Manager

cc: Western Region

MICROFILMED

DEPARTMENT OF WATER RESOURCES

The Idaho Department of Water Resources will consider this card as a statement that the permit holder(s) has completed development to the extent shown below of Permit No. 55-7267

Bureau of Land Management

Name(s) of Permit Holder: Boise District Office

Post Office Address: 3948 Development Ave.

Boise, Idaho 83705

Tel. No. 4-1582

Source of Water: Unnamed Stream

Extensive Use:

☐ Domestic

(number of households)

☒ Stockwater 80 Cattle

(number and type of stock)

☐ Irrigation

(acres)

☒ Other Wildlife

Measuring Device: Required? ☐ Yes ☐ No

Installed? ☐ Yes ☐ No

Access Port: Required? ☐ Yes ☐ No

Installed? ☐ Yes ☐ No

The above information is a true statement of the extent to which the above numbered permit has been developed.

2-15-84

Date

Owyhee Area Manager

Oscar Anderson

Signature of Permit Holder

MICROFILMED

Bureau of Land Management
Boise District Office
3948 Development Ave.
Boise, Idaho 83705

PLACE
13 CENT
STAMP
HERE

RECEIVED

FEB 21 1984



Department of Water Resources

IDAHO DEPARTMENT OF WATER RESOURCES
STATEHOUSE
BOISE, IDAHO 83720

MICROFILM



State of Idaho

DEPARTMENT OF WATER RESOURCES

STATE OFFICE, 450 W. State Street, Boise, Idaho

JOHN V. EVANS

Governor

A. KENNETH DUNN

Director

Mailing address:

Statehouse
Boise, Idaho 83720
(208) 334-4440

September 21, 1983

RE: Permit Nos. 55-7252, 55-7253, 55-7254, 55-7255, 55-7256, 55-7257, 55-7258, 55-7259, 55-7260, 55-7261, 55-7262, 55-7263, 55-7264, 55-7265, 55-7266, 55-7267, 55-7268, 55-7272, 55-7276, 55-7277, 55-7282, 55-7288, 55-7289, 55-7290, 55-7291, 55-7292, 55-7293, 55-7294, 55-7295, 55-7296, 55-7297, 55-7298, 55-7299, 55-7300, 55-7301, 55-7305, 55-7306, 55-7307, 55-7308, 55-7311, 55-7314, 55-7317, 55-7322, 55-7323, 55-7324, 55-7325, 57-7341, 57-7342, 57-7356, 57-7358, 57-7359, 57-7362, 57-7373, 57-7375, and 57-7378

Bureau of Land Management
Idaho State Office
3380 Americana Terrace
Boise, ID 83706

Gentlemen:

Enclosed are copies of your approved applications for permit as referenced above. We direct your attention to the conditions of approval on the fourth pages.

If the diversion dams are 10 feet or more in height, or have an impounding capacity of 50 acre-feet or more, certain dam safety requirements must be met. Please contact the regional office nearest you for details.

We have enclosed instructions entitled "Making Proof of Beneficial Use". Please read the instructions carefully since you must take further action to develop these permits. Also enclosed for your convenience are the statement of beneficial postcards that must be submitted when your projects are completed.

Sincerely,

DAVID R. TUTHILL, JR., P.E.
Supervisor, Water Allocation Section

DRT:kw
Enclosures

MICROFILMED

State of Idaho
Department of Water Resources

APPLICATION FOR PERMIT ANALYSIS SHEET

INITIAL REVIEW BY Jan Prover
CHECK:

APPLICATION NUMBER: 55-7267

- ☒ Source.
☒ Point of diversion.
☒ County.
☒ Quantity of water and period of use.
☒ Description of diverting works.
☒ Time required for beneficial use of water.
☒ Place of use or acres irrigated.
☒ Map.
☒ Signature.
☒ Fee.
☐ Yes ☒ No
☐ Yes ☒ No
☐ Yes ☒ No
☒ Yes ☐ No*

Field check by: _____
Date: _____
Comments: _____

Field check required.

Critical groundwater area.

Request dam safety information. Sent by: _____ Date: _____

In form to receipt.

*REQUEST THE FOLLOWING ADDITIONAL INFORMATION FROM THE APPLICANT: _____

SEND COPIES TO:

- ☒ Idaho State Health Department.
☐ Idaho Fish and Game Department.
☐ Idaho Department of Lands.
☐ U.S. Bureau of Land Management.
☐ U.S. Forest Service.
☒ Other _____

Copies sent by: _____ Date: _____

PROCESSING:

- ☐ Yes ☒ No
☐ Yes ☒ No

Platted by: _____ Map No. _____

Other rights on same place of use. _____

- ☒ Yes ☐ No*

In form for advertising.

Final date for protests: 4/11/83 ✓

- ☐ Yes ☒ No

Protests received. If yes, record information on 4th page of application.

FINAL REGIONAL PROCESSING REVIEW:

- ☒ Affidavit of publication received. Date: 4/11/83 ✓
☒ Application published correctly. If not, record action taken: _____
☒ Fee amount, receipt date & number, recorded on application. 301
☒ Publication dates and paper, recorded on application. 3/24 & 3/31/83 surface
☒ Protests, dates, withdrawal, etc., recorded on application. inquest
☒ Recommendation & initial, recorded on application.
☐ Yes ☒ No
☐ Yes ☒ No
☐ Yes ☒ No
✓ 2/25/83 Date of priority recommended.
Special conditions of approval or cover letter. Hold for fee.

By: DBS

Date: 4/13/83

STATE OFFICE REVIEW:

SLW/LIG, LD9

- ☐ See attached sheet for more information.

By: Teyp

Date: 8/25/83

RECEIVED
APR 13 1983

Department of Water Resources

MICROFILMED

~~SECRET~~

REACH

IDAHO STREAM CODE INDEX

REACH

IDAHO STREAM CODE INDEX

REACH

IDAHO STREAM CODE INDEX

REACH

IDAHO STREAM CODE INDEX

REACH

IDAHO STREAM CODE INDEX

55-2262

U.S. DEPT. OF INTERIOR

BUREAU OF LAND MGMT., IDAHO STATE OFFICE, 3380 AMERICANA TERRACE,
BOISE, ID 83706

Source: UNNAMED STREAM trib. to OMYHEE RIVER

Date Filed: 02/25/1983

Diversion Pt: NENW Sec 34 T 13S R 05W

Use: STOCKWATER STORAGE	(1.4 AF)
STOCKWATER FROM STORAGE	(1.4 AF)
WILDLIFE STORAGE	(0.4 AF)
WILDLIFE FROM STORAGE	(0.4 AF)

In: NENW Sec 34 T 13S R 05W

MICROFILMED